

Book B.

BOOK 4061

# FIELD NOTES

of the

resurvey of a portion of the East and South boundaries of T.6 S., R. 4 W.; and the survey of the East and West boundaries of T.7 S., R.4 W., the boundaries of Ts.8 S., Rs.3 and 4 W., and the East and West boundaries of Ts.9 S., Rs.3 and 4 W.,

4061

Of the Gila and Salt River Meridian,

In the State of Arizona

### EXECUTED BY

George M. Kurtzweil, U. S. Cadastral Engineer, Anthony C. Kimmell,

U.S. Surveyor, Otis O. Gould and Herman J. Shafer, U. S. Transitmen.

4061

Under special instructions dated December 12, 1933, which provided for the surveys included under Group No. 198, bearing the approval of the

Commissioner of the General Land Office under date of March 26, 1934,

and assignment instructions dated December 15, 1933, January 6, 1934, February 19, 1934.

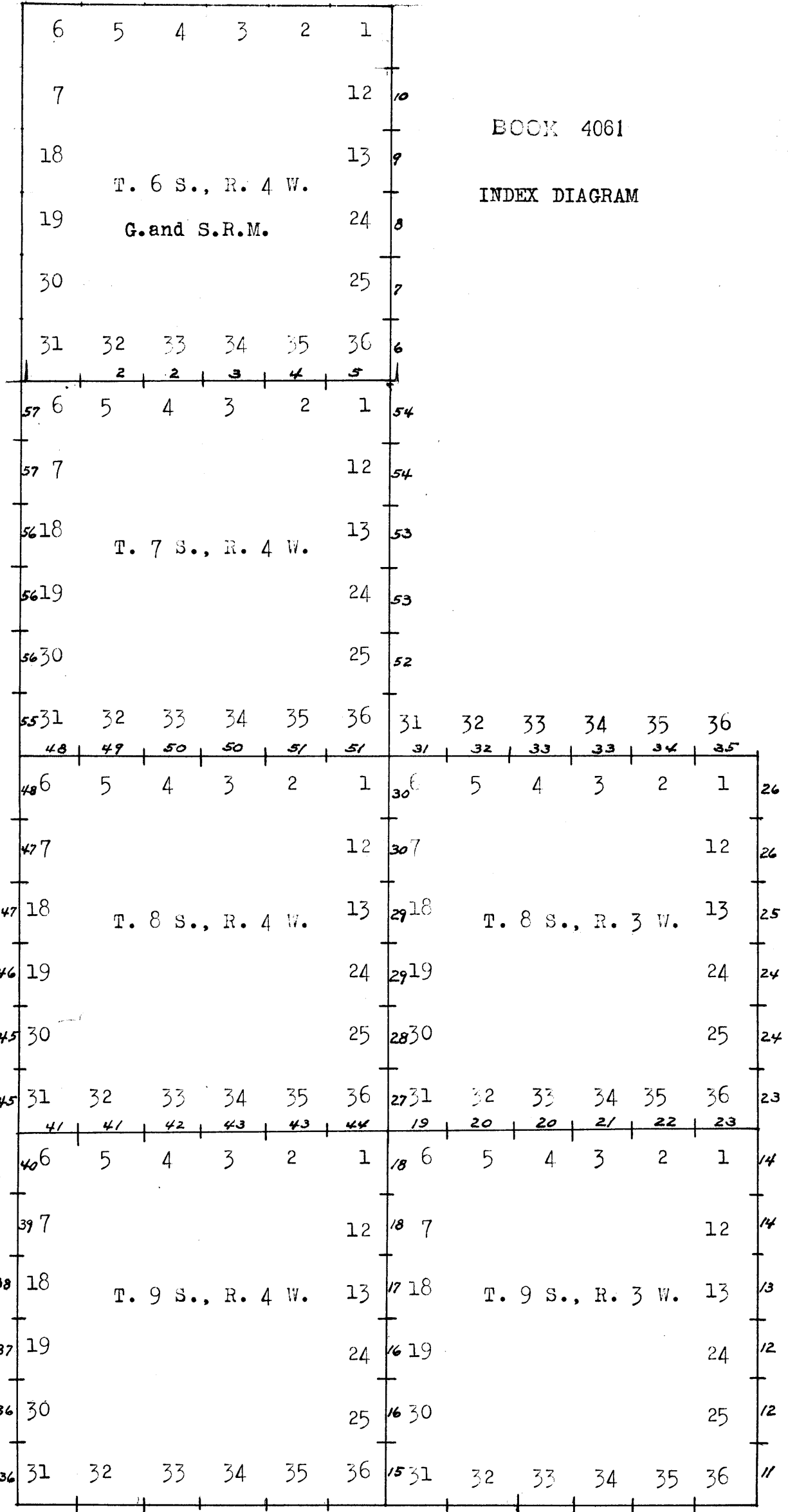
Survey commenced December 26, 1933

Survey completed February 22, 1934.

# INDEX DIAGRAM.

Township \_\_\_\_\_, Range \_\_\_\_\_

6	5	4	3	2	1
7	8	9	10	11	12
18	17	16	15	14	13
19	20	21	22	23	24
30	29	28	27	26	25
31	32	33	34	35	36



BOOK 4061

INDEX DIAGRAM

6	5	4	3	2	1
7					12
18					13
19					24
30					25
31	32	33	34	35	36
	2	2	3	4	5

57	6	5	4	3	2	1	54
57	7						12
56	18						13
56	19						24
56	30						25
55	31	32	33	34	35	36	31
	48	49	50	50	51	51	31

48	6	5	4	3	2	1	30	6	5	4	3	2	1	26
47	7						12	30	7					12
47	18						13	29	18					13
46	19						24	29	19					24
45	30						25	28	30					25
45	31	32	33	34	35	36	27	31	32	33	34	35	36	23
	41	41	42	43	43	44	19	20	20	21	22	23		

40	6	5	4	3	2	1	18	6	5	4	3	2	1	14
39	7						12	18	7					12
38	18						13	17	18					13
37	19						24	16	19					24
36	30						25	16	30					25
36	31	32	33	34	35	36	15	31	32	33	34	35	36	11

## Resurvey of a Portion of the South Boundary

16

of T. 6 S., R. 4 W.

BOOK 4061

Chains. The resurvey and survey was executed with Buff and Buff transits Serial Nos. 9987, 9988 and W. & L. E. Gurley transits Nos. 2350 and 20116. All instruments constructed in accordance with the standard specifications of the General Land Office. The instruments are equipped with full vertical circles reading to single minutes, and Smith solar attachments. The instruments were in good condition, and having been placed in satisfactory adjustment prior to beginning the survey, and tested and found free from appreciable error, were approved by the district cadastral engineer on December 15, 1933.

The direction of the exterior lines were determined by the solar transit method. The measurements were made with Lallie steel tapes 5 chs. in length, graduated every link for the first 100 lks. and the balance at intervals of 10 lks. The tapes were tested by comparison with a Lufkin standard and found correct. The measurements were made on the slope, and the vertical angle of each interval was ascertained by clinometers in good adjustment; the horizontal equivalents are entered in the field note record.

The controlling meridian was established by Polaris observation at Gila Bend, Arizona, in the SW $\frac{1}{4}$  of T. 5 S., R. 4 W., and by direct altitude observation of the sun for azimuth at the standard cor. of secs. 32 and 33, T. 9 S., R. 3 W.; described in the field notes of the 2nd standard parallel south, through Rs. 3 and 4 W., resurveyed under this group.

The east and south boundaries of T. 6 S., R. 4 W., was originally surveyed in 1891 by D. Drummond, U. S. Deputy Surveyor, who established corners thereon to refer to areas on both sides of the lines.

The following notes describe a dependent resurvey of a portion of the E. and S. bdrs. of T. 6 S., R. 4 W., reestablishing corners thereon to refer to areas W. and N. of the lines only.

Beginning at the cor. of Tps. 6 and 7 S., Rs. 3 and 4 W., hereinafter described.

West, on a random line along the S. bdy. of T. 6 S., R. 4 W.

- 40.13 A point 14 lks. S. of the  $\frac{1}{4}$  sec. cor.
- 80.16 A point 22 lks. S. of the cor. of secs. 1, 2, 35 and 36.
- 120.42 A point 31 lks. S. of the  $\frac{1}{4}$  sec. cor.
- 160.52 A point 34 lks. S. of the cor. of secs. 2, 3, 34 and 35.
- 200.63 A point 42 lks. S. of the  $\frac{1}{4}$  sec. cor.
- 240.76 A point 51 lks. S. of the cor. of secs. 3, 4, 33 and 34.
- 280.89 A point 58 lks. S. of the  $\frac{1}{4}$  sec. cor.
- 321.14 A point 70 lks. S. of the cor. of secs. 4, 5, 32 and 33.
- 361.59 A point 92 lks. S. of the witness  $\frac{1}{4}$  sec. cor. of secs. 5 and 32, which is a malpais stone, 6x5x6 ins. above ground, firmly set, marked with  $\frac{1}{4}$  on N. and WC on S. face; no accessories.

This cor. now refers to witness  $\frac{1}{4}$  sec. cor. of sec. 32 only.

## Resurvey of a Portion of the South Boundary

of T. 6 S., R. 4 W.

Chains.	Thence
	S.89°41'E., on a true line along the S. bdy. of sec. 32.
	Over level desert land, through scattering timber and undergrowth.
.25	Wash, 30 lks. wide, course N.
.30	True point for $\frac{1}{4}$ sec. cor. of sec. 32.
38.90	Wash, 25 lks. wide, course N.
40.45	The cor. of secs. 4, 5, 32 and 33, which is a malpais stone, 16x6x5 ins. above ground, marked with 4 grooves on E. and 2 grooves on W. face; no accessories. This cor. will now refer to secs. 32 and 33 only.
	Land, level.
	Soil, sandy; 2nd rate.
	Timber, scattering palo verde, ironwood and mesquite; undergrowth, greasewood, sage brush and cactus.
	-----
	S.89°50'E., on a true line along the S. bdy. of sec. 33.
	Over level desert land, through scattering timber and undergrowth.
40.25	The $\frac{1}{4}$ sec. cor. of secs. 4 and 33, which is a malpais stone, 7x5x6 ins. above ground, firmly set, marked $\frac{1}{4}$ on N. face; and witnessed by two pits, E. and W. of cor. As this cor. now refers to sec. 33 only,
	At point for corner with original stone alongside,
	Set an iron post, 3 ft. long, 1 in. diam., 27 ins. in the ground, for $\frac{1}{4}$ sec. cor. of sec. 33 only, with brass cap mkd.
	<u><math>\frac{1}{4}</math> S 33</u>
	1933
	dig pits,
	18x18x12 ins., E. and W. of post, 3 ft. dist.
	Thence
	S.89°54'E., on a true line along the S. bdy. of sec. 33.
8.80	Wash, 25 lks. wide, course NW.
14.95	Wash, 10 lks. wide, course N.
18.00	Wash, 25 lks. wide, course NW.
40.13	The cor. of secs. 3, 4, 33 and 34, which is an ironwood stake, 4 ins. square, 24 ins. above ground, marks illegible, firmly set in a mound of stone, 4 ft. base, 10 ins. high, As this cor. now refers to secs. 33 and 34 only,
	At point for corner with the old stake alongside,
	Set an iron post, 3 ft. long, 2 ins. diam., 27 ins. in the ground, for cor. of secs. 33 and 34 only, with brass cap mkd.

## Resurvey of a Portion of the South Boundary

3

of T. 6 S., R. 4 W.

BOOK 4061

Chains.

T 6 S R 4 W  
S 33 | S 34

1933

18x18x12 ins., NE. and NW. of cor. 3 ft. dist. dig pits,

Land, level.

Soil, sandy; 2nd rate.

Timber, scattering mesquite and ironwood; undergrowth,  
greasewood, sage brush and cactus.

S.89°52'E., on a true line along the S. bdy. of sec. 34.

Over level desert land, through scattering timber and  
undergrowth.

40.13

The  $\frac{1}{4}$  sec. cor. of secs. 3 and 34, which is a lava stone,  
10x8x6 ins. above ground, firmly set, marked  $\frac{1}{4}$  on N. face;  
and witnessed by two dim pits, E. and W. of cor. As this  
cor. now refers to sec. 34 only,

At point for corner with the original stone alongside,

Set an iron post, 3 ft. long, 1 in. diam., 27 ins. in the  
ground, for  $\frac{1}{4}$  sec. cor. of sec. 34 only, with brass cap  
mkd. $\frac{1}{4}$  S 34

1933

from which

A palo verde, 18 ins. diam., bears N.22 $\frac{1}{2}$ °E., 367 lks.  
dist., mkd.  $\frac{1}{4}$  S 34 B T.A palo verde, 10 ins. diam., bears N.15°W., 548 lks.  
dist., mkd.  $\frac{1}{4}$  S 34 B T.

Thence.

S.89°53'E., on a true line along the S. bdy. of sec. 34.

3.10 Wash, 9 lks. wide, course N.

9.60 Dirt road, bears N.20°W. and S.20°E.

12.30 Wash, 10 lks. wide, course NW.

40.11

The cor. of secs. 2, 3, 34 and 35, which is a malpais  
stone, 12x8x6 ins. above ground, firmly set, marked with  
2 grooves on E. and 4 grooves on W. face; and witnessed  
by four pits, one in each section. As this cor. now  
refers to secs. 34 and 35 only,

At point for corner with the original stone alongside,

Set an iron post, 3 ft. long, 2 ins. diam., 27 ins. in  
the ground, for cor. of secs. 34 and 35 only, with brass  
cap mkd.T 6 S R 4 W  
S 34 | S 35

1933

Chains

from which

A catclaw, 6 ins. diam., bears N.59 $\frac{3}{4}$ °E., 163 lks.  
dist., mkd. T 6 S R 4 W S 35 B T.

A palo verde, 8 ins. diam., bears N.91 $\frac{1}{2}$ °W., 248 lks.  
dist., mkd. T 6 S R 4 W S 34 B T.

Land, level.

Soil, sandy, 2nd rate; and gravelly, 3rd rate.

Timber, scattering palo verde, ironwood and mesquite;  
undergrowth, greasewood, catclaw and cactus.

S.89°57'E., on a true line along the S. bdy. of sec. 35.

Over level desert land, through scattering timber and  
undergrowth.

2.00 Wash, 12 lks. wide, course NW.

12.60 Enter wash, 16 lks. wide, course N.70°W.

18.60 Leave wash, 35 lks. wide, course N.70°W.

40.10 The  $\frac{1}{4}$  sec. cor. of secs. 2 and 35, which is a malpais  
stone, 10x8x12 ins. above ground, firmly set, mkd.  $\frac{1}{4}$  S  
on N. face; and witnessed by a mound of stone N. of cor.  
As this cor. no refers to sec. 35 only,

At point for corner with the original stone alongside,

Set an iron post, 3 ft. long, 1 in. diam., 27 ins. in the  
ground, for  $\frac{1}{4}$  sec. cor. of sec. 35 only, with brass cap  
mkd.

$\frac{1}{4}$  S. 35

1933

from which

A palo verde, 8 ins. diam., bears N.23°E., 16 lks.  
dist., mkd.  $\frac{1}{4}$  S 35 B T.

An ironwood, 10 ins. diam., bears N.75 $\frac{1}{2}$ °W., 118 lks.  
dist., mkd.  $\frac{1}{4}$  S 35 B T.

Thence

S.89°52'E., on a true line along the S. bdy. of sec. 35.

40.26 The cor. of secs. 1, 2, 35 and 36, which is a malpais stone,  
12x10x4 ins. above ground, firmly set, marked with 1  
groove on E. and 5 grooves on W. face; and witnessed by  
a mound of stone N. of cor. As this cor. now refers to  
secs. 35 and 36 only,

At point for corner with the original stone alongside,

Set an iron post, 3 ft. long, 2 ins. diam., 27 ins. in  
the ground, for cor. of secs. 35 and 36 only, with brass  
cap mkd.

T 6 S R 4 W  
S 35 | S 36

1933

raise a mound  
of stone, 2 ft. base, 1 $\frac{1}{2}$  ft. high, N. of cor.

## Resurvey of a Portion of the South Boundary

5

of T. 6 S., R. 4 W.

FOOT 4061

Chains. Land, level.  
Soil, sandy; 2nd rate.  
Timber, scattering palo verde, ironwood and mesquite;  
undergrowth, greasewood, sage brush, catclaw and cactus.

S.89°53'E., on a true line along the S. bdy. of sec. 36.

Over rolling desert land, through scattering timber and undergrowth.

20.00 Wash, 25 lks. wide, course SW.

40.03 The  $\frac{1}{4}$  sec. cor. of secs. 1 and 36, which is a malpais stone, 9x8x9 ins. above ground, firmly set, marked  $\frac{1}{4}$  on N. face; and witnessed by a mound of stone N. of cor. As this cor. now refers to sec. 36 only,

At point for corner with the original stone alongside,

Set an iron post, 3 ft. long, 1 in. diam., 27 ins. in the ground, for  $\frac{1}{4}$  sec. cor. of sec. 36 only, with brass cap mkd.

$\frac{1}{4}$  S 36

1933

of stone, 2 ft. base, 1 $\frac{1}{2}$  ft. high, N. of cor. raise a mound

Thence

S.89°48'E., on a true line along the S. bdy. of sec. 36.

18.00 Low malpais spur, slopes NE.

23.00 Wash, 40 lks. wide, course NW.

29.60 Wash, 40 lks. wide, course NW.

40.13 The cor. of Tps. 6 and 7 S., Rs. 3 and 4 W., which is a malpais stone, 12x10x10 ins. above ground, firmly set, marked with 6 grooves on N., S., E., and W. faces; and witnessed by a mound of stone S. of cor. As this cor. now refers to the SE. cor. of T. 6 S., R. 4 W. only,

At point for corner with the original stone alongside,

Set an iron post, 3 ft. long, 3 ins. diam., 27 ins. in the ground, for cor. of T. 6 S., R. 4 W., only, with brass cap mkd.

T 6 S  
R 4 W  
S 36

1933

of stone, 2 ft. base, 1 $\frac{1}{2}$  ft. high, NW. of cor. raise a mound

Land, rolling and level.  
Soil, sandy, 2nd rate; and rocky, 4th rate.  
Timber, scattering palo verde, ironwood and mesquite;  
undergrowth, greasewood, catclaw and cactus.



## Resurvey of a Portion of the East Boundary

.of T. 6 S., R. 4 W.

Chains.	From the cor. of T. 6 S., R. 4 W., hereinbefore described.
	North, on a random line along the E. bdy. of T. 6 S., R. 4 W.
40.90	A point 4 lks. E. of the $\frac{1}{4}$ sec. cor.
81.22	A point 6 lks. E. of the cor. of secs. 25, 30, 31 and 36.
121.26	A point 10 lks. E. of the $\frac{1}{4}$ sec. cor.
161.47	A point 15 lks. E. of the cor. of secs. 19, 24, 25 and 30.
201.62	A point 6 lks. E. of the $\frac{1}{4}$ sec. cor.
241.82	The cor. of secs. 13, 18, 19 and 24.
282.01	A point 2 lks. W. of the $\frac{1}{4}$ sec. cor.
322.21	A point 6 lks. W. of the cor. of secs. 7, 12, 13 and 18.
362.39	A point 11 lks. W. of the $\frac{1}{4}$ sec. cor.
402.57	A point 17 lks. W. of the cor. of secs. 1, 6, 7 and 12. hereinafter described.
	Return to the cor. of T. 6 S., R. 4 W.
	Thence
	N.0°03'W., on a true line along the E. bdy. of sec. 36.
	Over rolling desert land, through scattering timber and undergrowth.
11.50	Wash, 50 lks. wide, course SW.
16.50	Wash, 20 lks. wide, course SW.
40.90	The $\frac{1}{4}$ sec. cor. of secs. 25 and 36, which is a malpais stone, 10x7x10 ins. above ground, firmly set, marked $\frac{1}{4}$ on W. face; and witnessed by a mound of stone W. of cor. As this cor. now refers to sec. 36 only.
	At point for corner with the original stone alongside,
	Set an iron post, 3 ft. long, 1 in. diam., 27 ins. in the ground, for $\frac{1}{4}$ sec. cor. of sec. 36 only, with brass cap mkd.
	$\frac{1}{4}$ S 36
	1933
	rebuild the mound
	of stone, 2 ft. base, 1 $\frac{1}{2}$ ft. high, W. of cor.
	Thence
	N.0°02'W., on a true line along the E. bdy. of sec. 36.
.55	Wash, 20 lks. wide, course N.80°W.
9.10	Wash, 30 lks. wide, course W.
35.80	Wash, 30 lks. wide, course W.
38.00	Wash, 25 lks. wide, course NW.
40.00	Wash, 35 lks. wide, course NW.

Resurvey of a Portion of the East Boundary

of T. 6 S., R. 4 W.

BOOK 4081

Chains.  
40.32

The cor. of secs. 25, 30, 31 and 36, which is a malpais stone, 12x10x8 ins. above ground, firmly set, marked with one groove on S. and 5 grooves on N. face; and witnessed by a mound of stone W. of cor. As this cor. now refers to secs. 25 and 36 only,

At point for corner with the original stone alongside,

Set an iron post, 3 ft. long, 2 ins. diam., 27 ins. in the ground, for cor. of secs. 25 and 36 only, with brass cap mkd.

T 6 S  
S 25  
S 36  
R 4 W  
1933

rebuild the mound of stone, 2 ft. base, 1 1/2 ft. high, W. of cor.

Land, rolling.

Soil, gravelly, 3rd rate; and rocky, 4th rate.

Timber, scattering palo verde and mesquite; undergrowth, greasewood, sage brush, cactus and ocotillo.

N.0°03'W., on a true line along the E. bdy. of sec. 25.

Over level desert land, through scattering timber and undergrowth.

4.30 Wash, 15 lks. wide, course N.20°W.

17.90 Wash, 12 lks. wide, course N.20°W.

38.20 Wash, 35 lks. wide, course N.45°W.

40.04 The 1/4 sec. cor. of secs. 25 and 30, which is a malpais stone, 10x9x8 ins. above ground, firmly set, mkd. 1/4 on W. face; and witnessed by a mound of stone W. of cor. As this cor. now refers to sec. 25 only,

At point for corner with the original stone alongside,

Set an iron post, 3 ft. long, 1 in. diam., 27 ins. in the ground, for 1/4 sec. cor. of sec. 25 only, with brass cap mkd.

1/4 S 25  
1933

rebuild the mound of stone, 2 ft. base, 1 1/2 ft. high, W. of cor.

Thence

N.0°04'W., on a true line along the E. bdy. of sec. 25.

12.70 Wash, 45 lks. wide, course N.65°W.

40.21 The cor. of secs. 19, 24, 25 and 30, which is a malpais stone, 9x9x10 ins. above ground, firmly set, marked with 2 grooves on S. and 4 grooves on N. face; and witnessed by four pits, one in each sec. As this cor. now refers to secs. 24 and 25 only,

At point for corner with the original stone alongside,

## Resurvey of a Portion of the East Boundary

of T. 6 S., R. 4 W.

Chains Set an iron post, 3 ft. long, 2 ins. diam., 27 ins. in the ground, for cor. of secs. 24 and 25 only, with brass cap mkd.

T 6 S

S 24

S 25

R 4 W.

1933

raise a mound of stone, 2 ft. base, 1½ ft. high, W. of cor.

Land, level.

Soil, rocky; 4th rate.

Timber, scattering palo verde, and ironwood; undergrowth, greasewood, sage brush, catclaw and cactus.

N.0°08'E., on a true line along the E. bdy. of sec. 24.

Over rolling desert land, through scattering timber and undergrowth.

9.70 Wash, 3 lks. wide, course N.80°W.

15.80 Wash, 60 lks. wide, course W.

40.15 The ¼ sec. cor. of secs. 19 and 24, which is a malpais stone, 12x8x8 ins. above ground, firmly set, marked ¼ on W. face; and witnessed by pits, N. and S. of cor. As this cor. now refers to sec. 24 only,

At point for corner with the original stone alongside,

Set an iron post, 3 ft. long, 1 in. diam., 27 ins. in the ground, for ¼ sec. cor. of sec. 24 only, with brass cap mkd.

¼ S 24

1933

18x18x12 ins., N. and S. of post, 3 ft. dist. dig pits,

Thence

N.0°05'E., on a true line along the E. bdy. of sec. 24.

3.60 Wash, 60 lks. wide, course S.80°W.

26.40 Wash, 12 lks. wide, course S.80°W.

40.20 The cor. of secs. 13, 18, 19 and 24, which is a malpais stone, 10x6x8 ins. above ground, firmly set, marked with 3 grooves on S. and 3 grooves on N. face; and witnessed by four pits, one in each sec. As this cor. now refers to secs. 13 and 24 only,

At point for corner with the original stone alongside,

Set an iron post, 3 ft. long, 2 ins. diam., 27 ins. in the ground, for cor. of secs. 13 and 24 only, with brass cap mkd.

## Resurvey of a Portion of the East Boundary

9

of T. 6 S., R. 4 W.

BOOK 4061

Chains.

T 6 S

S 13

S 24

R 4 W

1933

renew the pits,  
18x18x12 ins., NW. and SW. of post, 3 ft. dist.

Land, rolling.

Soil, gravelly, 3rd rate; and rocky, 4th rate.

Timber, scattering palo verde; undergrowth, greasewood, cactus, sage brush and saguaro.

N.0°02'E., on a true line along the E. bdy. of sec. 13.

Over rolling desert land, through scattering timber and undergrowth.

11.70 Wash, 40 lks. wide, course N.80°W.

14.20 Wash, 35 lks. wide, course N.80°W.

15.45 Wash, 15 lks. wide, course W.

16.60 Wash, 25 lks. wide, course W.

40.19 The  $\frac{1}{4}$  sec. cor. of secs. 13 and 18, which is a malpais stone, 11x10x10 ins. above ground, firmly set, marked  $\frac{1}{4}$  on W. face; and witnessed by old earth and gravel mound W. of cor. As this cor. now refers to sec. 13 only,

At point for corner with the original stone alongside,

Set an iron post, 3 ft. long, 1 in. diam., 27 ins. in the ground, for  $\frac{1}{4}$  sec. cor. of sec. 13 only, with brass cap mkd.

 $\frac{1}{4}$  S 13

1933

from which

A palo verde, 7 ins. diam., bears S.49°W., 57 lks. dist., mkd.  $\frac{1}{4}$  S 13 B T.

A palo verde, 10 ins. diam., bears N.65 $\frac{1}{2}$ °W., 33 lks. dist., mkd.  $\frac{1}{4}$  S 13 B T.

Thence

N.0°03'E., on a true line along the E. bdy. of sec. 13.

14.90 Wash, 35 lks. wide, course N.75°W.

34.90 Wash, 18 lks. wide, course N.70°W.

40.20 The cor. of secs. 7, 12, 13 and 18, which is a palo verde stake, badly rotted, 4 ins. square, 6 in. stub in ground, showing ax marks; and witnessed by four pits, one in each sec. As this cor. now refers to secs. 12 and 13 only,

At point for corner with the stake alongside,

Set an iron post, 3 ft. long, 2 ins. diam., 27 ins. in the ground, for cor. of secs. 12 and 13 only, with brass cap mkd.

Chains.

T 6 S  
 S 12  
 S 13  
 R 4 W  
 1933

18x18x12 ins., NW. and SW. of post, 3 ft. dist. dig pits,

Land, rolling.

Soil, sandy and gravelly; 2 nd rate.

Timber, scattering palo verde and ironwood; undergrowth, greasewood, sage brush and cactus.

N.0°04'E., on a true line along the E. bdy. of sec. 12.

Over level desert land, through scattering timber and undergrowth.

8.90 Paved highway, bears N.74°W., to Gila Bend, and S.74°E., to Tucson.

28.20 Wash, 75 lks. wide, course W.

40.18 The  $\frac{1}{4}$  sec. cor. of secs. 7 and 12, which is a granite stone, 10x5x6 ins: above ground, firmly set, marked  $\frac{1}{4}$  on W. face; and witnessed by a mound of earth W. of cor. As this cor. now refers to sec. 12 only,

At point for corner with the original stone alongside,

Set an iron post, 3 ft. long, 1 in. diam., 27 ins. in the ground, for  $\frac{1}{4}$  sec. cor. of sec. 12 only, with brass cap mkd.

$\frac{1}{4}$  S 12

1933

from which

An ironwood, 6 ins. diam., bears S.35 $\frac{1}{2}$ °W., 300 lks. dist., mkd.  $\frac{1}{4}$  S 12 B T.

An ironwood, 18 ins. diam., bears N.61 $\frac{1}{4}$ °W., 77 lks. dist., mkd.  $\frac{1}{4}$  S 12 BT.

Thence

N.0°05'E., on a true line along the E. bdy. of sec. 12 .

1.10 Wash, 20 lks. wide, course N.80°W.

40.18 The cor. of secs. 1, 6, 7 and 12, which is a palo verde post, 4 ins. square, 16 ins. long, with faint scribe marks, lying on top of a mound of earth, and witnessed by four pits, one in each section. As this cor now refers to secs. 1 and 12 only,

At point for corner with old post alongside,

Set an iron post, 3 ft. long, 2 ins. diam., 27 ins. in the ground, for cor. of secs. 1 and 12 only, with brass cap mkd.

## Resurvey of a Portion of the East Boundary

11

of T. 6 S., R. 4 W.

BOOK 4061

Chains

T 6 S  
 S 1  
 S 12  
 R 4 W  
 1933

raise a mound  
 of stone, 2 ft. base,  $1\frac{1}{2}$  ft. high, W. of cor.

Land, level.

Soil, sandy; 2nd rate.

Timber, scattering palo verde and ironwood; undergrowth, greasewood, sage brush and ocotillo.

East Boundary of T. 9 S., R. 3 W.

From the standard cor. of Tps. 9 S., Rs. 2 and 3 W., which is an iron post, 3 ins. diam., 16 ins. above ground, firmly set, marked and witnessed as described in the official record.

North, bet. secs. 31 and 36.

Over rolling desert land, through scattering timber and undergrowth.

Ascend 105 ft. over S. slope.

6.80 Ridge, bears NW. and SE.; desc. 120 ft. over N. slope.

24.70 Wash, 20 lks. wide, course N.30°W.

40.00 Set an iron post,  $\frac{1}{2}$  ft. long, 1 in. diam., 28 ins. in the ground, for  $\frac{1}{4}$  sec. cor., with brass cap mkd.

$\frac{1}{4}$   
 S 36 | S 31  
 1934

raise a mound  
 of stone, 2 ft. base,  $1\frac{1}{2}$  ft. high, W. of cor.

72.50 Wash, 15 lks. wide, course N.30°W.

80.00 Set an iron post, 3 ft. long, 2 ins. diam., 16 ins. in the ground to bedrock, with a stone, 5x5x3 ins., marked X, deposited at the base, and in a mound of stone to top, for cor. of secs. 25, 30, 31 and 36, with brass cap mkd.

T 9 S  
 R 3 W R 2 W  
 S 25 | S 30  
 S 36 | S 31  
 1934

Land, rolling.

Soil, sandy, 2nd rate; and gravelly, 3rd rate.

Timber, scattering palo verde, mesquite and ironwood; undergrowth, greasewood, cactus, ocotillo and catclaw.

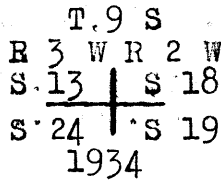
Chains	North, bet. secs. 25 and 30.
	Over rolling desert land, through scattering timber and undergrowth.
8.70	Dim road, bears NE. and SW.
30.00	Ascend 50 ft. over SW. slope.
40.00	Set an iron post, 3 ft. long, 1 in. diam., 8 ins. in the ground to bedrock, with a stone, 6x6x3 ins. marked X, deposited at the base, and in a mound of stone to top, for $\frac{1}{4}$ sec. cor., with brass cap mkd.
	$\frac{1}{4}$ S 25   S 30 1934
	The $\frac{1}{4}$ sec. cor. is located on spur slopes W.
	Descend 80 ft. over N. slope.
54.00	Base of slope, bears E. and W.; continue over level desert land.
74.53	Dim road, bears NW. and SE.
77.30	Wash, 100 lks. wide, course N.60°W.
80.00	Set an iron post, 3 ft. long, 2 ins. diam., 30 ins. in the ground, for cor. of secs. 19, 24, 25 and 30, with brass cap mkd.
	T 9 S R 3 W   R 2 W S 24   S 19 S 25   S 30 1934
	raise a mound
	of stone, 2 ft. base, 1 $\frac{1}{2}$ ft. high, W. of cor.
	Land, slightly rolling and level.
	Soil, sandy, 2nd rate; and gravelly, 3rd rate.
	Timber, very scattering palo verde, mesquite and ironwood; undergrowth, greasewood, sage brush and cactus.
	-----
	North, bet. secs. 19 and 24.
	Over level desert land, through scattering timber and undergrowth.
18.90	Wash, 10 lks. wide, course N.60°W.
40.00	Set an iron post, 3 ft. long, 1 in. diam., 28 ins. in the ground, for $\frac{1}{4}$ sec. cor., with brass cap mkd.
	$\frac{1}{4}$ S 24   S 19 1934
	raise a mound
	of stone, 2 ft. base, 1 $\frac{1}{2}$ ft. high, W. of cor.

Chains.  
49.20

Wash, 25 lks. wide, course N.50°W.

80.00

Set an iron post, 3 ft. long, 2 ins. diam., 28 ins. in the ground, for cor. of secs. 13, 18, 19 and 24, with brass cap mkd.



of stone, 2 ft. base, 1½ ft. high, W. of cor. raise a mound

Land, level and slightly rolling.  
Soil, sandy, 2nd rate; and gravelly, 3rd rate.  
Timber, very scattering palo verde, mesquite and iron-wood; undergrowth, greasewood, sage brush, cactus and ocotillo.

North, bet. secs. 13 and 18.

Over level desert land, through scattering timber and undergrowth.

15.90

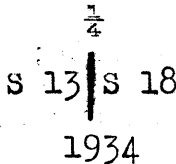
Wash, 20 lks. wide, course N.60°W.

27.30

Wash, 10 lks. wide, course N.50°W.

40.00

Set an iron post, 3 ft. long, 1 in. diam., 28 ins. in the ground, for ¼ sec. cor., with brass cap mkd.



of stone, 2 ft. base, 1½ ft. high, W. of cor. raise a mound


Ascend 110 ft. over gradual S. slope.

73.95

East end of low hill, slopes SE.; desc. 50 ft. over NE. slope.

80.00

Set an iron post, 3 ft. long, 2 ins. diam., 16 ins. in the ground to bedrock, with a stone, 6x6x3 ins. mkd. X, deposited at the base, and in a mound of stone to top, for cor. of secs. 7, 12, 13 and 18, with brass cap mkd.



Land, level and rolling.  
Soil, sandy; 2nd rate.  
Timber, very scattering palo verde, mesquite and iron-wood; undergrowth, greasewood, cactus, sage brush and ocotillo.



Chains. North, bet. secs. 7 and 12.

Over level desert land, through scattering timber and undergrowth.

18.75 Wash, 75 lks. wide, course N.25°W.

34.35 Wash, 200 lks. wide, course NW.

40.00 Set an iron post, 3 ft. long, 1 in. diam., 28 ins. in the ground, for  $\frac{1}{4}$  sec. cor., with brass cap mkd.

$\frac{1}{4}$   
S 12 | S 7  
1934

raise a mound of stone, 2 ft. base,  $1\frac{1}{2}$  ft. high, W. of cor.

42.50 Wash, 50 lks. wide, course NW.

80.00 Set an iron post, 3 ft. long, 2 ins. diam., 28 ins. in the ground, for cor. of secs. 1, 6, 7, and 12, with brass cap mkd.

T 9 S  
R 3 | W R 2 W  
S 1 | S 6  
S 12 | S 7  
1934

raise a mound of stone, 2 ft. base,  $1\frac{1}{2}$  ft. high, W. of cor.

Land, level.

Soil, sandy, 2nd rate; and rocky, 4th rate.

Timber, very scattering palo verde, mesquite and ironwood; undergrowth, greasewood, cactus, sage brush and ocotillo.

North, bet. secs. 1 and 6.

Over level desert land, through scattering timber and undergrowth.

15.20 Wash, 30 lks. wide, course N.30°W.

25.00 Wash, 25 lks. wide, course S.75°W.

40.00 Set an iron post, 3 ft. long, 1 in. diam., 28 ins. in the ground, for  $\frac{1}{4}$  sec. cor., with brass cap mkd.

$\frac{1}{4}$   
S 1 | S 6  
1934

raise a mound of stone, 2 ft. base,  $1\frac{1}{2}$  ft. high, W. of cor.

68.90 Wash, 10 lks. wide, course N.50°W.

80.00 Set an iron post, 3 ft. long, 3 ins. diam., 28 ins. in the ground, for cor. of Tps. 8 and 9 S., Rs. 2 and 3 W., with brass cap mkd.

Chains

T 8 S  
 R 3 W R 2 W  
 S 36 | S 31  
 S 1 | S 6  
 T 9 S  
 1934

raise a mound of stone, 2 ft. base, 1 1/2 ft. high, S. of cor.

Land, level.  
Soil, sandy; 2nd rate.  
Timber, very scattering palo verde, mesquite and ironwood; undergrowth, greasewood, cactus, sage brush and ocotillo.

West Boundary of T. 9 S., R. 3 W.

From the standard cor of Tps. 9 S., Rs. 3 and 4 W., which is an iron post, 3 ins. diam., 6 ins. above ground, firmly set, marked and witnessed as described in the field notes of the 2nd standard parallel south, through Rs. 3 and 4 W., resurveyed under this group.

North, bet. secs. 31 and 36.

Over rolling desert land, through scattering timber and undergrowth.

37.30 Wash, 10 lks. wide, course NE.

40.00 Set an iron post, 3 ft. long, 1 in. diam., 27 ins. in the ground, for 1/4 sec. cor., with brass cap mkd.

1/4  
 S 36 | S 31  
 1933

from which

A mesquite 6 ins. diam., bears N.74°E., 97 lks. dist. mkd. 1/4 S 31 B T.

A mesquite, 8 ins. diam., bears N.42 1/2°W., 90 lks. dist., mkd. 1/4 S 36 B T.

40.10 Wash, 10 lks. wide, course N.25°E.

75.00 Base of slope, bears E. and W.; asc. 50 ft. over SE. slope.

80.00 Set an iron post, 3 ft. long, 2 ins. diam., 27 ins. in the ground, for cor. of secs. 25, 30, 31 and 36, with brass cap mkd.

T 9 S  
 R 4 W R 3 W  
 S 25 | S 30  
 S 36 | S 31  
 1934

raise a mound of stone, 2 ft. base, 1 1/2 ft. high, W. of cor.

Land, rolling.

Chains Soil, sandy, 2nd rate; and rocky, 4th rate.  
 Timber, very scattering mesquite, palo verde and ironwood;  
 undergrowth, cactus, greasewood and ocotillo.

North, bet. secs. 25 and 30.

Over mountainous land, through very scattering undergrowth.

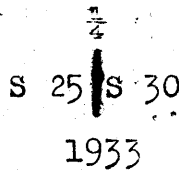
Ascend 200 ft. over SE. slope.

13.50 Spur, slopes E.; desc. 105 ft. over NE. slope.

23.30 Wash, 30 lks. wide, course S.20°E.; asc. 430 ft. over S. slope.

39.00 Flat ridge; bears E. and W.

40.00 Set an iron post, 3 ft. long, 1 in. diam., 27 ins. in the ground, for  $\frac{1}{4}$  sec. cor., with brass cap mkd.



raise a mound of stone, 2 ft. base,  $1\frac{1}{2}$  ft. high, W. of cor.

Descend 45 ft. over N. slope.

49.95 Base of slope, bears E. and W.; asc. 25 ft. over S. slope.

52.00 Small rocky spur, slopes W.; desc. 125 ft. over NW. slope.


58.00 Ravine, course W.; asc. 115 ft. over SW. slope.

60.00 Spur, slopes W.; desc. 135 ft. over N. slope.

67.00 Ravine, course NW.; asc. 100 ft. over SW. slope.

74.00 Ridge, bears NW. and SE.; desc. 150 ft. over NE. slope.

80.00 Set an iron post, 3 ft. long, 2 ins. diam., 27 ins. in the ground, for cor. of secs. 19, 24, 25 and 30, with brass cap mkd.



raise a mound of stone 2 ft. base,  $1\frac{1}{2}$  ft. high W. of cor.

Land, mountainous.

Soil, rocky; 4th rate.

Timber, none; undergrowth, greasewood, cactus and ocotillo.

North, bet. secs. 19 and 24.

Over mountainous land, through scattering undergrowth.

Descend 70 ft. over NW. slope.

13.00 Small ravine, course W.; asc. 170 ft. over broken SE. slope.

Chains	
27.00	Ridge, bears E. and W.; desc. 300 ft. over broken NW. slope.
40.00	Set an iron post, 3 ft. long, 1 in. diam., 27 ins. in the ground, for $\frac{1}{4}$ sec. cor., with brass cap mkd.  $\begin{array}{c} \frac{1}{4} \\ \text{S } 24 \mid \text{S } 19 \\ 1933 \end{array}$
	raise a mound of stone, 2 ft. base, $1\frac{1}{2}$ ft. high, W. of cor. Descend 150 ft. over NW. slope.
54.00	Small ravine, course W.; asc. 355 ft. over broken SW. slope.
75.60	Ridge, bears E. and W.; desc. 155 ft. over N. slope.
80.00	Set an iron post, 3 ft. long, 2 ins. diam., 27 ins. in the ground, for cor. of secs. 13, 18, 19 and 24, with brass cap mkd.  $\begin{array}{c} \text{T } 9 \text{ S} \\ \mid \text{R } 4 \text{ W } \text{R } 3 \text{ W} \\ \mid \text{S } 13 \mid \text{S } 18 \\ \mid \text{S } 24 \mid \text{S } 19 \\ 1933 \end{array}$
	raise a mound of stone, 2 ft. base, $1\frac{1}{2}$ ft. high, W. of cor. Land, mountainous. Soil, sandy, 3rd rate; and rocky, 4th rate. No timber; undergrowth, cactus, greasewood and ocotillo.
-----	
	North, bet. secs. 13 and 18. Over mountainous land, through scattering undergrowth. Descend 330 ft. over N. slope.
17.00	Wash, 20 lks. wide, course NE.; asc. 175 ft. over SE. slope.
29.00	Spur, slopes E.; desc. 125 ft. over gradual NE. slope.
40.00	Set an iron post, 3 ft. long, 1 in. diam., 20 ins. in the ground to bedrock, with a stone, 14x8x6 ins. marked X, deposited at the base, and in a mound of stone to top, for $\frac{1}{4}$ sec. cor., with brass cap mkd.  $\begin{array}{c} \frac{1}{4} \\ \text{S } 13 \mid \text{S } 18 \\ 1933 \end{array}$
	raise a mound of stone, 2 ft. base, $1\frac{1}{2}$ ft. high, W. of cor.
59.00	Base, of slope, bears E. and W.; continue over level desert land.
80.00	Set an iron post, 3 ft. long, 2 ins. diam., 27 ins. in

Chains. the ground, for cor. of secs. 7, 12, 13 and 18, with brass cap mkd.

T 9 S  
R 4 W R 3 W  
S 12 + S 7  
S 13 + S 18  
1933

raise a mound  
of stone, 2 ft. base,  $1\frac{1}{2}$  ft. high, W. of cor.

Land, mountainous and level.  
Soil, sandy, 2nd rate; and rocky, 4th rate.  
No timber; undergrowth, cactus, ocotillo and greasewood.

North, bet. secs. 7 and 12.

Over level desert land, through scattering timber and undergrowth.

40:00 Set an iron post, 3 ft. long, 1 in. diam., 27 ins. in the ground, for  $\frac{1}{4}$  sec. cor., with brass cap mkd.

$\frac{1}{4}$   
S 12 | S 7  
1934

raise a mound  
of stone, 2 ft. base,  $1\frac{1}{2}$  ft. high, W. of cor.

42:00 Wash, 40 lks. wide, course NW.

60:00 Wash, 10 lks. wide, course NW.

74:00 Wash, 5 lks. wide, course NW.

80:00 Set an iron post, 3 ft. long, 2 ins. diam., 27 ins. in the ground, for cor. of secs. 1, 6, 7 and 12, with brass cap mkd.

T 9 S  
R 4 W R 3 W  
S 1 | S 6  
S 12 | S 7  
1934

raise a mound  
of stone, 2 ft. base,  $1\frac{1}{2}$  ft. high, W. of cor.

Land, level.  
Soil, sandy; 2nd rate.  
Timber, very scattering mesquite, ironwood and palo verde;  
undergrowth, cactus, greasewood and ocotillo.

North, bet. secs. 1 and 6.

Over level desert land, through scattering timber and undergrowth.

20:30 Dirt road, bears NW. and SE.

40:00 Set an iron post, 3 ft. long, 1 in. diam., 27 ins. in the ground, for  $\frac{1}{4}$  sec. cor., with brass cap mkd.

Chains.

$\frac{1}{4}$   
 S 1 | S 6  
 1934

80.00      raise a mound of stone, 2 ft. base,  $1\frac{1}{2}$  ft. high, W. of cor.  
 Set an iron post, 3 ft. long, 3 ins. diam., 27 ins. in the ground, for cor. of Tps. 8 and 9 S., Rs. 3 and 4 W., with brass cap mkd.

T 8 S  
 R 4 W R 3 W  
 S 36 | S 31  
 S 1 | S 6  
 T 9 S  
 1934

from which

A mesquite, 8 ins. diam., bears N.77°E., 175 lks. dist., mkd. T 8 S R 3 W S 31 B T.

Raise a mound of stone, 2 ft. base,  $1\frac{1}{2}$  ft. high, S. of cor.

Land, level.  
 Soil, sandy; 2nd rate.  
 Timber, very scattering ironwood, palo verde and mesquite; undergrowth, cactus, greasewood and ocotillo.

North Boundary of T. 9 S., R. 3 W.

From the cor. of Tps. 8 and 9 S., Rs. 2 and 3 W.  
 West, on a random line, along the N. bdy. of T.9 S., R. 3 W., setting temp.  $\frac{1}{4}$  sec. and sec. cors. at intervals of 40.00 chs.; and at 479.82 chs., intersect N. and S. line, 28 lks. S. of the cor. of Tps. 8 and 9 S., Rs. 3 and 4 W., hereinbefore described.

Thence  
 S.89°58'E., on a true line bet. secs. 6 and 31.  
 Over level desert land, through scattering timber and undergrowth.


4.82      Wash, 40 lks. wide, course NW.  
 32.82     Wash, 30 lks. wide, course NW.  
 39.82     Set an iron post, 3 ft. long, 1 in. diam., 27 ins. in the ground, for  $\frac{1}{4}$  sec. cor., with brass cap mkd.

$\frac{1}{4}$  S 31  
 S 6  
 1934

63.82      raise a mound of stone, 2 ft. base,  $1\frac{1}{2}$  ft. high, N. of cor.  
 Wash, 70 lks. wide, course NW.

Chains  
79.82

Set an iron post, 3 ft. long, 2 ins. diam., 27 ins. in the ground, for cor. of secs. 5, 6, 31 and 32, with brass cap mkd.



raise a mound of stone, 2 ft. base, 1½ ft. high, W. of cor.

Land, level.

Soil, sandy; 2nd rate.

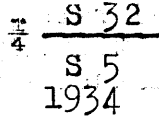
Timber, very scattering palo verde, mesquite and ironwood; undergrowth, greasewood, cactus and ocotillo.

-----  
S.89°58'E., on a true line bet. secs. 5 and 32.

Over level desert land, through scattering timber and undergrowth.

40.00

Set an iron post, 3 ft. long, 1 in. diam., 27 ins. in the ground, for ¼ sec. cor., with brass cap mkd.



raise a mound of stone, 2 ft. base, 1½ ft. high, N. of cor.

47.50

Wash, 30 lks. wide, course N.70°W.

50.50

Same wash, 40 lks. wide, course S.70°W.

61.50


Wash, 40 lks. wide, course NW.

71.00

Wash, 20 lks. wide, course NW.

80.00

Set an iron post, 3 ft. long, 2 ins. diam., 27 ins. in the ground, for cor. of secs. 4, 5, 32 and 33, with brass cap mkd.



raise a mound of stone, 2 ft. base, 1½ ft. high, W. of cor.

Land, level.

Soil, sandy; 2nd rate.

Timber, very scattering palo verde, ironwood and mesquite; undergrowth, cactus, greasewood and ocotillo.

-----  
S.89°58'E., on a true line bet. secs. 4 and 33.

Over level desert land, through scattering timber and undergrowth.

4.50

Wash, 10 lks. wide, course NW.

BOOK 4061

BOOK 4064061

Chains

38.20

Wash, 10 lks. wide, course NW.

40.00

Set an iron post, 3 ft. long, 1 in. diam., 27 ins. in the ground, for  $\frac{1}{4}$  sec. cor., with brass cap mkd.

$\frac{1}{4}$  S 33  
S 4  
1934

raise a mound of stone, 2 ft. base,  $1\frac{1}{2}$  ft. high, N. of cor.

52.60

Wash, 40 lks. wide, course NW.

68.30

Wash, 10 lks. wide, course NW.

72.30

Wash, 15 lks. wide, course NW.

80.00

Set an iron post, 3 ft. long, 2 ins. diam., 27 ins. in the ground, for cor. of secs. 3, 4, 33 and 34, with brass cap mkd.

T 8 S. R 3 W  
S 33 + S 34  
S 4 S 3  
T 9 S  
1934

raise a mound of stone, 2 ft. base,  $1\frac{1}{2}$  ft. high, W. of cor.

Land, level.

Soil, sandy; 2nd rate.

Timber, very scattering palo verde, ironwood and mesquite; undergrowth, greasewood, cactus and ocotillo.

S. 89° 58' E., on a true line bet. secs. 3 and 34.

Over level desert land, through scattering timber and undergrowth.

18.80

Wash, 50 lks. wide, course NW.

26.00

Wash, 20 lks. wide, course NW.

31.50

Wash, 60 lks. wide, course NW.

40.00

Set an iron post, 3 ft. long, 1 in. diam., 27 ins. in the ground, for  $\frac{1}{4}$  sec. cor., with brass cap mkd.

$\frac{1}{4}$  S 34  
S 3  
1934

raise a mound of stone, 2 ft. base,  $1\frac{1}{2}$  ft. high, N. of cor.

50.50

Wash, 10 lks. wide, course NW.

67.00

Old dirt road, bears N. 20° W. and S. 20° E.

80.00

Set an iron post, 3 ft. long, 2 ins. diam., 27 ins. in the ground, for cor. of secs. 2, 3, 34 and 35, with brass cap mkd.



Chains

T 8 S R 3 W  
 S 34 | S 35  
 S 3 | S 2  
 T 9 S  
 1934

raise a mound  
of stone, 2 ft. base, 1½ ft. high, W. of cor.

Land, level.

Soil, sandy; 2nd rate.

Timber, very scattering palo verde, mesquite and ironwood;  
 undergrowth, greasewood, cactus and ocotillo.

S.89°58'E., on a true line bet. secs. 2 and 35.

Over level desert land, through scattering timber and  
 undergrowth.

- 6.00 Wash, 10 lks. wide, course NW.
- 15.00 Wash, 10 lks. wide, course SW.
- 16.00 Wash, 10 lks. wide, course NW.
- 24.00 Wash, 10 lks. wide, course SW.
- 32.00 Wash, 12 lks. wide, course NW.
- 40.00 Set an iron post, 3 ft. long, 1 in. diam., 27 ins. in the  
 ground, for ¼ sec. cor., with brass cap mkd.

1/4 S 35  
 S 2  
 1934

raise a mound  
of stone, 2 ft. base, 1½ ft. high, N. of cor.

- 58.50 Wash, 12 lks. wide, course SW.
- 67.00 Wash, 15 lks. wide, course SW.
- 80.00 Set an iron post, 3 ft. long, 2 ins. diam., 27 ins. in  
 the ground, for cor. of secs. 1, 2, 35 and 36, with brass  
 cap mkd.

T 8 S R 3 W  
 S 35 | S 36  
 S 2 | S 1  
 T 9 S  
 1934

raise a mound  
of stone, 2 ft. base, 1½ ft. high, W. of cor.

Land, level.

Soil, sandy; 2nd rate.

Timber, very scattering palo verde, mesquite and ironwood;  
 undergrowth, greasewood, cactus and ocotillo.

Chains.	S.89°58'E., on a true line bet. secs. 1 and 36. Over level desert land, through scattering timber and undergrowth.
22.00	Wash, 15 lks. wide, course SW.
37.00	Wash, 10 lks. wide, course NW.
40.00	Set an iron post, 3 ft. long, 1 in. diam., 27 ins. in the ground, for $\frac{1}{4}$ sec. cor., with brass cap mkd.
	$\frac{1}{4}$ S 36 S 1 1934
	raise a mound of stone, 2 ft. base, $1\frac{1}{2}$ ft. high, N. of cor.
54.00	Wash, 20 lks. wide, course S.70°W.
60.65	Wash, 80 lks. wide, course S.70°W.
80.00	The cor. of Tps. 8 and 9 S.; Rs. 2 and 3 W., hereinbefore described.
	Land, level. Soil, sandy; 2nd rate. Timber, very scattering palo verde, ironwood and mesquite; undergrowth, greasewood, cactus and ocotillo.
----- East Boundary of T. 8 S., R. 3 W. -----	
	From the cor. of Tps. 8 and 9 S.; Rs. 2 and 3 W. North, bet. secs. 31 and 36. Over level desert land, through scattering timber and undergrowth.
10.50	Wash, 20 lks. wide, course N.40°W.
38.55	Low ridge, bears E. and W.; desc. 45 ft.
40.00	Set an iron post, 3 ft. long, 1 in. diam., 28 ins. in the ground, for $\frac{1}{4}$ sec. cor., with brass cap mkd.
	$\frac{1}{4}$ S 36   S 31 1934
	raise a mound of stone, 2 ft. base, $1\frac{1}{2}$ ft. high, W. of cor.
42.40	Wash, 15 lks. wide, course S.60°W.
53.65	Wash, 7 lks. wide, course S.70°W.
58.55	Wash, 7 lks. wide, course S.65°W.; asc. 40 ft.
66.44	Low ridge, bears NE. and SW.; desc. 40 ft.
80.00	Set an iron post, 3 ft. long, 2 ins. diam., 28 ins. in the ground, for cor. of secs. 25, 30, 31 and 36, with brass cap mkd.

Chains

T 8 S  
R 3 W R 2 W  
S 25 | S 30  
S 36 | S 31  
1934

raise a mound  
of stone, 2 ft. base, 1½ ft. high; W. of cor.

Land, level and rolling:

Soil, sandy; 2nd rate.

Timber, very scattering palo verde, mesquite and ironwood;  
undergrowth, greasewood, cactus and ocotillo.

North, bet. secs. 25 and 30.

Over slightly rolling desert land, through scattering  
timber and undergrowth.

- 2.20 Wash, 20 lks. wide, course S.65°W.
- 8.50 Wash, 15 lks. wide, course S.40°W.
- 26.25 Wash, 70 lks. wide, course W.
- 40.00 Set an iron post, 3 ft. long, 1 in. diam., 28 ins. in the  
ground, for ¼ sec. cor., with brass cap mkd.

¼  
S25 | S30  
1934

raise a mound  
of stone, 2 ft. base, 1½ ft. high, W. of cor.

- 80.00 Set an iron post, 3 ft. long, 2 ins. diam., 24 ins. in  
the ground, with a stone, 2x5x7 ins., marked X, deposited  
at the base, for cor. of secs. 19, 24, 25 and 30, with  
brass cap mkd.

T 8 S  
R 3 W R 2 W  
S 24 | S 19  
S 25 | S 30  
1934

Land, slightly rolling.

Soil, sandy and gravelly; 3rd rate.

Timber, very scattering palo verde, mesquite and ironwood;  
undergrowth, greasewood, cactus and ocotillo.

North, bet. secs. 19 and 24.

Over slightly rolling desert land, through scattering  
timber and undergrowth.

- 15.00 Wash, 35 lks. wide, course S.60°W.
- 35.00 Wash, 50 lks. wide, course N.80°W.; asc. 30 ft. over SW.  
slope.
- 40.00 Set an iron post, 3 ft. long, 1 in. diam., 16 ins. in the  
ground to bedrock, with a stone, 5x3x3 ins. mkd. X,  
deposited at the base, and in a mound of stone to top,

Chains. for  $\frac{1}{4}$  sec. cor., with brass cap mkd.

$\frac{1}{4}$   
S 24 | S 19  
1934

Continue ascending 60 ft. over SW. slope.

44.40 Spur, slopes W.; desc. 35 ft. along NW. slope.

54.00 Base of slope, bears NW. and SE.; asc. 115 ft. over NW. slope.

64.75 Spur, slopes W.; desc. 80 ft. over SW. slope.

74.00 Base of slope, bears NW. and SE.; asc. 150 ft. over SW. slope.

80.00 Set an iron post, 3 ft. long, 2 ins. diam., 16 ins. in the ground to bedrock, with a stone, 8x8x2 ins., marked X, deposited at the base, and in a mound of stone to top, for cor. of secs. 13, 18, 19 and 24, with brass cap mkd.

T 8 S  
R 3 W | R 2 W  
S 13 | S 18  
S 24 | S 19  
1934

Land, rolling.

Soil, sandy, 2nd rate; and rocky, 4th rate.

Timber, very scattering palo verde, mesquite and ironwood; undergrowth, greasewood, cactus and ocotillo.

North, bet. secs. 13 and 18.

Over rolling desert land, through scattering timber and undergrowth.; asc. 28 ft. over SW. slope.

1.00 Spur, slopes W.; desc. 115 ft. over NW. slope.

5.70 Ravine, course W.; asc. 120 ft. over SW. slope.

11.45 Ridge, bears E. and W.; desc. 230 ft. over NW. slope.

25.50 Base of slope, bears E. and W.; asc. 90 ft. over S. slope.

36.00 Ridge, bears E. and W.

40.00 Set an iron post, 3 ft. long, 1 in. diam., 18 ins. in the ground to bedrock, with a stone, 6x4x3 ins., marked X, deposited at the base, and in a mound of stone to top, for  $\frac{1}{4}$  sec. cor., with brass cap mkd.

$\frac{1}{4}$   
S 13 | S 18  
1934

Descend 70 ft. over N. slope.

48.90 Wash, 25 lks. wide, course W.

69.00 Ascend 85 ft. over SW. slope.

80.00 Set an iron post, 3 ft. long, 2 ins. diam., 12 ins. in

Chains the ground to bedrock, with a stone .5x4x3 ins., marked X, deposited at the base, and in a mound of stone to top, for cor. of secs. 7, 12, 13 and 18, with brass cap mkd.

T 8 S  
R 3 W R 2 W  
S 12 | S 7  
S 13 | S 18  
1934

Land, rolling.

Soil, sandy, 2nd rate; and rocky, 4th rate.

Timber, very scattering palo verde, mesquite and ironwood; undergrowth, greasewood, cactus and ocotillo.

North, bet. secs. 7 and 12.

Over rolling desert land, through scattering timber and undergrowth.

Descend 120 ft. over NW. slope.

1.00 Base of slope, bears NE. and SW.

36.30 Ascend 25 ft. over SE. slope.

40.00 Set an iron post, 3 ft. long, 1 in. diam., 24 ins. in the ground to bedrock, with a stone, 8x7x3 ins., marked X, deposited at the base, and in a mound of stone to top, for  $\frac{1}{4}$  sec. cor., with brass cap mkd.

S 12 | S 7  
1934

43.60 Wash, 25 lks. wide, course S.60°E.

51.42 Low spur, slopes N.50°W.

61.35 Wash, 15 lks. wide, course N.45°E.

80.00 Set an iron post, 3 ft. long, .2 ins. diam., on surface rock, with a stone, 5x5x3 ins., marked X, deposited at the base, and in a mound of stone to top, for cor. of secs. 1, 6, 7 and 12, with brass cap mkd.

T 8 S  
R 3 W R 2 W  
S 1 | S 6  
S 12 | S 7  
1934

Land, rolling.

Soil, sandy, 2nd rate; and rocky, 4th rate.

Timber, very scattering palo verde, mesquite and ironwood; undergrowth, greasewood, cactus and ocotillo.

North, bet. secs. 1 and 6.

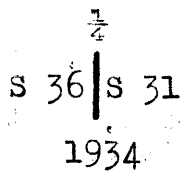
Over rolling desert land, through scattering timber and undergrowth.

18.70 Wash, 25 lks. wide, course N.45°E.

27.30 Wash, 35 lks. wide, course N.30°W.

Chains.	
35.50	Wash, 20 lks. wide, course N.30°W.
39.50	Set an iron post, 3 ft. long, 1 in. diam., 28 ins. in the ground, for witness $\frac{1}{4}$ sec. cor., with brass cap mkd.
	W C $\frac{1}{4}$ S 1   S 6 1934
	from which
	An ironwood, 5 ins. diam., bears N.73 $\frac{3}{4}$ °E., 65 lks. dist., mkd. WC $\frac{1}{4}$ S 6 B T.
	An ironwood, 10 ins. diam., bears S.14 $\frac{3}{4}$ °W., 196 lks. dist., mkd. WC $\frac{1}{4}$ S 1 B T.
40.00	True point for $\frac{1}{4}$ sec. cor. falls in wash, 20 lks. wide, course W.
52.00	Wash, 25 lks. wide, course N.30°W.
63.00	Wash, 20 lks. wide, course N.20°W.
75.00	Ascend 69 ft. over S. slope.
78.00	Top of knoll on end of low hills from E.; desc. 36 ft. over NW. slope.
80.00	Set an iron post, 3 ft. long, 3 ins. diam., 18 ins. in the ground to bedrock, with a stone, 8x4x3 ins., marked X, deposited at the base, and in a mound of stone to top, for cor. of Tps. 7 and 8 S., Rs. 2 and 3 W., with brass cap mkd.
	T 7 S R 3 W   R 2 W S 36   S 31 S 1   S 6 T 8 S 1934
	Land, rolling. Soil, sandy, 2nd rate; and rocky; 3 rd rate. Timber, very scattering palo verde, mesquite and ironwood; undergrowth, greasewood, cactus and ocotillo.
----- West Boundary of T. 8 S., R. 3 W. -----	
	From the cor. of Tps. 8 and 9 S., Rs. 3 and 4 W., hereinbefore described. North, bet. secs. 31 and 36.
	Over level desert land, through scattering timber and undergrowth.
6.30	Wash, 40 lks. wide, course NW.
29.20	Wash, 100 lks. wide, course W.
40.00	Set an iron post, 3 ft. long, 1 in. diam., 27 ins. in the ground, for $\frac{1}{4}$ sec. cor., with brass cap mkd.

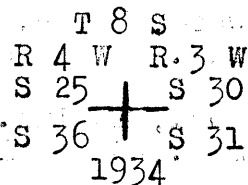
Chains.



raise a mound of stone, 2 ft. base, 1 1/2 ft. high, W. of cor.

62.50 Wash, 50 lks. wide, course W.

80.00 Set an iron post, 3 ft. long, 2 ins. diam., 27 ins. in the ground, for cor. of secs. 25, 30, 31 and 36, with brass cap mkd.



raise a mound of stone, 2 ft. base, 1 1/2 ft. high, W. of cor.

Land, level.

Soil, sandy; 2nd rate.

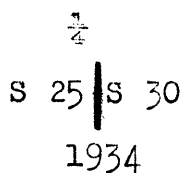
Timber, very scattering palo verde, mesquite and ironwood; undergrowth, greasewood, cactus and ocotillo.

North, bet. secs. 25 and 30.

Over level desert land, through scattering timber and undergrowth.

9.00 Wash, 20 lks. wide, course W.

40.00 Set an iron post, 3 ft. long, 1 in. diam., 27 ins. in the ground, for 1/4 sec. cor., with brass cap mkd.




raise a mound of stone, 2 ft. base, 1 1/2 ft. high, W. of cor.

51.00 Wash, 10 lks. wide, course NW.

65.00 Wash, 100 lks. wide, course NW.

80.00 Set an iron post, 3 ft. long, 2 ins. diam., 27 ins. in the ground, for cor. of secs. 19, 24, 25 and 30, with brass cap mkd.



raise a mound of stone, 2 ft. base, 1 1/2 ft. high, W. of cor.

Land, level.

Soil, sandy; 2nd rate.

Timber, scattering palo verde, mesquite and ironwood; undergrowth, greasewood, cactus and ocotillo.

Chains. North, bet. secs. 19 and 24.

Over level desert land, through scattering timber and undergrowth.

19.00 Wash, 20 lks. wide, course NW.

22.00 Bend in same wash, course N.20°W. from SW.

40.00 Set an iron post, 3 ft. long, 1 in. diam., 27 ins. in the ground, for  $\frac{1}{4}$  sec. cor., with brass cap mkd.

$\frac{1}{4}$   
S 24 | S 19  
1934

raise a mound  
of stone, 2 ft. base,  $1\frac{1}{2}$  ft. high, W. of cor.

47.30 Wash, 12 lks. wide, course NW.

56.00 Wash, 15 lks. wide, course NW.

80.00 Set an iron post, 3 ft. long, 2 ins. diam., 27 ins. in the ground, for cor. of secs. 13, 18, 19 and 24, with brass cap mkd.

T 8 S  
R 4 W R 3 W  
S 13 + S 18  
S 24 + S 19  
1934

raise a mound  
of stone, 2 ft. base,  $1\frac{1}{2}$  ft. high, W. of cor.

Land, level.

Soil, sandy; 2nd rate.

Timber, very scattering palo verde, mesquite and ironwood; undergrowth, greasewood, cactus and ocotillo.

North, bet. secs. 13 and 18.

Over level desert land, through scattering timber and undergrowth.

5.00 Wash, 15 lks. wide, course NW.

36.00 Wash, 10 lks. wide, course NW.

40.00 Set an iron post, 3 ft. long, 1 in. diam., 27 ins. in the ground, for  $\frac{1}{4}$  sec. cor., with brass cap mkd.

$\frac{1}{4}$   
S 13 | S 18  
1934

raise a mound  
of stone, 2 ft. base,  $1\frac{1}{2}$  ft. high, W. of cor.

45.00 Wash, 10 lks. wide, course NW.

55.00 Wash, 50 lks. wide, course NW.

80.00 Set an iron post, 3 ft. long, 2 ins. diam., 27 ins. in



Chains the ground, for cor. of secs. 7, 12, 13 and 18, with brass cap mkd.

T 8 S  
R 4 W R 3 W  
S 12 + S 7  
S 13 + S 18  
1934

raise a mound  
of stone, 2 ft. base,  $1\frac{1}{2}$  ft. high, W. of cor.

Land, level.

Soil, sandy; 2nd rate.

Timber, very scattering palo verde, mesquite and ironwood; undergrowth, greasewood, cactus and ocotillo.

North, bet. secs. 7 and 12.

Over level desert land, through scattering timber and undergrowth.

17.90 Wash, 15 lks. wide, course NW.

37.80 Wash, 15 lks. wide, course W.

40.00 Set an iron post, 3 ft. long, 1 in. diam., 27 ins. in the ground, for  $\frac{1}{4}$  sec. cor., with brass cap mkd.

+  
S 12 | S 7  
1934

raise a mound  
of stone, 2 ft. base,  $1\frac{1}{2}$  ft. high, W. of cor.

62.50 Wash, 15 lks. wide, course N.70°W.

80.00 Set an iron post, 3 ft. long, 2 ins. diam., 27 ins. in the ground, for cor. of secs. 1, 6, 7 and 12, with brass cap mkd.

T 8 S  
R 4 W R 3 W  
S 1 + S 6  
S 12 + S 7  
1934

raise a mound  
of stone, 2 ft. base,  $1\frac{1}{2}$  ft. high, W. of cor.

Land, level.

Soil, sandy; 2nd rate.

Timber, very scattering palo verde, mesquite and ironwood; undergrowth, greasewood, cactus and ocotillo.

North, bet. secs. 1 and 6.

Over level desert land, through scattering timber and undergrowth.

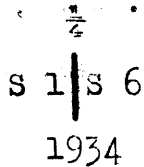
10.00 Wash, 10 lks. wide, course NW.

16.00 Wash, 10 lks. wide, course NW.

Chains

38.10 Wash, 10 lks. wide, course NW.

40.00 Set an iron post, 3 ft. long, 1 in. diam., 27 ins. in the ground, for  $\frac{1}{4}$  sec. cor., with brass cap mkd.

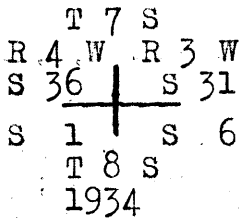


raise a mound of stone, 2 ft. base,  $1\frac{1}{2}$  ft. high, W. of cor.

58.00 Wash, 30 lks. wide, course NW.

73.20 Wash, 10 lks. wide, course NW.

80.00 Set an iron post, 3 ft. long, 3 ins. diam., 27 ins. in the ground, for cor. of Tps. 7 and 8 S., Rs. 3 and 4 W., with brass cap mkd.



raise a mound of stone, 2 ft. base,  $1\frac{1}{2}$  ft. high, S. of cor.

Land, level.  
Soil, sandy; 2nd rate.  
Timber, very scattering palo verde, mesquite and ironwood; undergrowth, greasewood, cactus and ocotillo.

-----  
North Boundary of T. 8 S., R. 3 W.  
-----

From the cor. of Tps. 7 and 8 S., Rs. 2 and 3 W.

West on a random line, along the N. bdy. of T. 8 S., R. 3 W., setting temp.  $\frac{1}{4}$  sec. and sec. cors. at intervals of 40.00 chs.; and at 479.42 chs., a point 56 lks. S. of the cor. of Tps. 7 and 8 S., Rs. 3 and 4 W., hereinbefore described.

Thence

S.89°56'E., on a true line bet. secs. 6 and 31.

Over level desert land, through scattering timber and undergrowth.

3.43 Dim road, bears NW. to Gila Bend, and SE. to White Tanks.

4.42 Enter series of small washes, course NW.

13.92 Leave series of small washes, course NW.

39.42 Set an iron post, 3 ft. long, 1 in. diam., 28 ins. in the ground, for  $\frac{1}{4}$  sec. cor., with brass cap mkd.

Chains

$$\frac{1}{4} \frac{S 31}{S 6}$$
 1934

raise a mound of stone, 2 ft. base, 1½ ft. high, N. of cor.

59.19 Base of slope, bears N. and S.; asc. 245 ft. over steep W. slope.

68.42 Continue ascending 44 ft. over NW. slope.

79.42 Set an iron post, 3 ft. long, 2 ins. diam., 8 ins. in the ground to bedrock, with a stone, marked X, deposited at the base, and in a mound of stone to top, for cor. of secs. 5, 6, 31 and 32, with brass cap mkd.

$$\begin{array}{ccccc} T & 7 & S & R & 3 & W \\ S & 31 & + & S & 32 \\ S & 6 & + & S & 5 \\ T & 8 & S & & \\ & & & & 1934 \end{array}$$

The cor. of secs. 5, 6, 31 and 32, is located on small spur, slopes N.

Land, level and mountainous.

Soil, sandy, 2nd rate; and rocky, 4th rate.

Timber, scattering palo verde, ironwood and mesquite; undergrowth, greasewood, sage brush, cactus and ocotillo.

S. 89° 56' E., on a true line bet. secs. 5 and 32.

Over mountainous land, through scattering timber and undergrowth.

Descend 220 ft. over SE. slope.

12.00 Wash; 15 lks. wide, course S.; continue over level desert land.

17.22 Base of slope, bears SW. and NE.; asc. 117 ft. over W. slope.

29.57 Top of ascent.

33.06 Spur, slopes N.; desc. 52 ft. over NE. slope.

40.00 Set an iron post, 3 ft. long, 1 in. diam., 12 ins. in the ground to bedrock, with a stone, 10x6x3 ins.; marked X, deposited at the base, and in a mound of stone to top, for ¼ sec. cor., with brass cap mkd.

$$\frac{1}{4} \frac{S 32}{S 5}$$
 1934

43.85 Base of slope, bears NW. and SE.; enter mountainous land; asc. 315 ft. over SW. slope.

65.95 Ascend 100 ft. over NW. slope.

80.00 Set an iron post, 3 ft. long, 2 ins. diam., 6 ins. in the ground to bedrock, with a stone, 4x3x3 ins., marked X, deposited at the base, and in a mound of stone to top, for cor. of secs. 4, 5, 32 and 33, with brass cap mkd.

Chains

T 7 S R 3 W  
 S 32 | S 33  
 S 5 | S 4  
 T 8 S  
 1934

Land, mountainous and level.  
 Soil, rocky; 4th rate.  
 Timber, scattering, palo verde, mesquite and ironwood;  
 undergrowth, greasewood, sage brush, cactus and ocotillo.

S.89°56'E., on a true line bet. secs. 4 and 33.

Over mountainous land, through scattering timber and undergrowth.

Ascend 10 ft. over W. slope.

- 1.85 Spur, slopes N.70°W.; desc. 115 ft. over NE. slope.  
 17.15 Ravine, course N.70°W.; asc. 215 ft. over SW. slope.  
 27.00 Spur, slopes S.60°W.; desc. 35 ft. over E. slope.  
 36.00 Base of slope, bears N. and S.; asc. 20 ft. over W. slope.  
 40.00 Set an iron post, 3 ft. long, 1 in. diam., 6 ins. in the ground to bedrock, with a stone, 5x3x3 ins., marked X, deposited at the base, and in a mound of stone to top, for  $\frac{1}{4}$  sec. cor., with brass cap mkd.

$\frac{1}{4}$  S 33  
 S 4  
 1934

- 41.50 Ridge, bears NW. and SE.; desc. 255 ft. over NE. slope.  
 60.00 Base of slope, bears N. and S.; asc. 110 ft. over SW. slope.  
 64.50 Spur, slopes N.15°W.; desc. 135 ft. over E. slope.  
 80.00 Set an iron post, 3 ft. long, 2 ins. diam., 8 ins. in the ground to bedrock, with a stone, 5x3x3 ins., marked X, deposited at the base, and in a mound of stone to top, for cor. of secs. 3, 4, 33 and 34, with brass cap mkd.

T 7 S R 3 W  
 S 33 | S 34  
 S 4 | S 3  
 T 8 S  
 1934

Land, mountainous.  
 Soil, rocky; 4th rate.  
 Timber, scattering palo verde, ironwood and mesquite;  
 undergrowth, greasewood, sage brush, cactus and ocotillo.

S.89°56'E., on a true line bet. secs. 3 and 34.

Over mountainous land, through scattering timber and undergrowth.

Ascend 340 ft. over NW. slope.

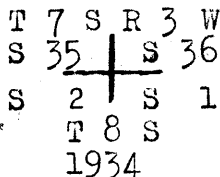
- 13.05 Top of hill, bears NW. and SE.; desc. 180 ft. over NE.

## BOOK 4061

Chains 28.00	slope. Base of slope, bears NE. and SW; asc. 80 ft. over NW. slope.
40.00	Set an iron post, 3 ft. long, 1 in. diam., 6 ins. in the ground to bedrock, with a stone, 8x5x3 ins., marked X, deposited at the base, and in a mound of stone to top, for $\frac{1}{4}$ sec. cor., with brass cap mkd.  $\frac{1}{4}$ S 34 S 3 1934
	Ascend 45 ft. over NW. slope.
46.85	Spur, slopes N.; desc. 445 ft. over NE. slope.
60.40	Base of slope, bears NW. and SE.; continue over rolling land.
75.00	Leave rolling land, bears NW. and SE.; asc. 146 ft. over SW. slope.
80.00	Set an iron post, 3 ft. long, 2 ins. diam., 8 ins. in the ground to bedrock, with a stone, 8x6x5 ins., marked X, deposited at the base, and in a mound of stone to top, for cor. of secs. 2, 3, 34 and 35, with brass cap mkd.  T. 7 S R. 3 W S 34   S 35 S 3   S 2 T 8 S 1934
	Land, mountainous and rolling. Soil, rocky; 4th rate. Timber, scattering palo verde, mesquite and ironwood; undergrowth, greasewood, sage brush, cactus and ocotillo.
	----- S. 89°56'E., on a true line bet. secs. 2 and 35. Over rolling mountains, through scattering timber and undergrowth. Ascend 85 ft. over SW. slope.
2.95	Spur, slopes N. 45° W.; desc. 220 ft. over NE. slope.
12.00	Continue over rolling desert land.
40.00	Set an iron post, 3 ft. long, 1 in. diam., 28 ins. in the ground, for $\frac{1}{4}$ sec. cor., with brass cap mkd.  $\frac{1}{4}$ S 35 S 2 1934
	raise a mound of stone, 2 ft. base, $1\frac{1}{2}$ ft. high, N. of cor.
	Ascend 330 ft. over NW. slope.
61.00	Top of hill, bears NW. and SE.; desc. 275 ft. over E. slope.
72.45	Enter series of small washes, course NW.
74.95	Leave small washes, course NW.

Chains  
80.00

Set an iron post, 3 ft. long, 2 ins. diam., 28 ins. in the ground, for cor. of secs. 1, 2, 35 and 36, with brass cap mkd.



from which

A palo verde, 5 ins. diam., bears N.85°E., 230 lks. dist., mkd. T 7 S R 3 W S 36 B T.

An ironwood, 6 ins. diam., bears S.64½°E., 171 lks. dist., mkd. T 8 S R 3 W S 1 B T.

An ironwood, 8 ins. diam., bears S.80°W., 174 lks. dist., mkd. T 8 S R 3 W S 2 B T.

An ironwood, 4 ins. diam., bears N.29½°W., 142 lks. dist., mkd. T 7 S R 3 W S 35 B T.

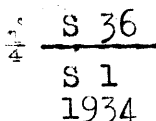
Land, rolling mountains.  
Soil, gravelly, 3rd rate; and rocky, 4th rate.  
Timber, scattering palo verde, mesquite and ironwood;  
undergrowth, greasewood, sage brush, saguaro and cactus.

S.89°56'E., on a true line bet. secs. 1 and 36.

Over rolling desert land, through scattering timber and undergrowth.

25.00 Wash, 20 lks. wide, course N.80°W.

40.00 Set an iron post, 3 ft. long, 1 in. diam., 28 ins. in the ground, for ¼ sec. cor.; with brass cap mkd.



from which

A palo verde, 8 ins. diam., bears S. 8° E., 67 lks. dist., mkd. ¼ S 1 B T.

An ironwood, 12 ins. diam., bears N.47¼°W., 151 lks. dist., mkd. ¼ S 36 B T.

43.80 Wash, 20 lks. wide, course NW.

48.80 Wash, 27 lks. wide, course N.20°W.; asc. 80 ft. over gradual SW. slope.

80.00 The cor. of Tps. 7 and 8 S., Rs., 2 and 3 W., hereinbefore described.

Land, rolling.  
Soil, gravelly; 3rd rate.  
Timber, scattering palo verde, mesquite and ironwood;  
undergrowth, greasewood, sage brush, saguaro and cactus.

## BOOK 4061

Chains From the standard cor. of Tps., 9 S., Rs. 4 and 5 W., which is an iron post, 3 ins. diam., 8 ins. above ground, firmly set, marked and witnessed as described in the field notes of the 2nd standard parallel south, through Rs. 3 and 4 W., resurveyed under this group.

North, bet. secs. 31 and 36.

Over rolling desert land, through scattering timber and undergrowth.

- .60 Wash, 10 lks. wide, course NW.  
 5.00 Wash, 20 lks. wide, course NW.  
 13.40 Wash, 20 lks. wide, course S.80°W.  
 26.40 Wash, 20 lks. wide, course S.60°W.  
 37.10 Wash, 30 lks. wide, course SW.  
 40.00 Set an iron post, 3 ft. long, 1 in. diam., 28 ins. in the ground, for  $\frac{1}{4}$  sec. cor., with brass cap mkd.

$\frac{1}{4}$   
 S 36 | S 31  
 1934

of stone, 2 ft. base,  $1\frac{1}{2}$  ft. high, W. of cor. raise a mound

- 45.40 Wash, 30 lks. wide, course S.70°W.  
 57.40 Base of slope, bears E. and W.; leave rolling land; asc. 335 ft. over S. slope.  
 75.80 Spur, slopes S.60°E.; desc. 175 ft. over NE. slope.  
 80.00 Set an iron post, 3 ft. long, 2 ins. diam., on flat rock in place, with a cross X, marked at the base, and in a mound of stone to top, for cor. of secs. 25, 30, 31 and 36, with brass cap mkd.

T 9 S  
 R 5 W R 4 W  
 S 25 + S 30  
 S 36 | S 31  
 1934

Land, rolling and mountainous.  
 Soil, sandy and gravelly, 3rd rate; and rocky, 4th rate.  
 Timber, scattering ironwood, mesquite and palo verde;  
 undergrowth, greasewood, catclaw, ocotillo and cactus.

North, bet. secs. 25 and 30.

Over rolling mountains, through scattering timber and undergrowth.

Descend 130 ft. over NE. slope.

- 7.40 Base of slope, bears NW. and SE.; continue over rolling land.  
 23.80 Wash, 30 lks. wide, course SE.; asc. 85 ft. over SW. slope.

Chains  
40.00 Set an iron post, 3 ft. long, 1 in. diam., 28 ins. in the ground, for  $\frac{1}{4}$  sec. cor., with brass cap mkd.

$\frac{1}{4}$   
S 25 | S 30  
1934

raise a mound  
of stone, 2 ft. base,  $1\frac{1}{2}$  ft. high, W. of cor.

Ascend 115 ft. over SW. slope.

49.70 Spur, slopes N. 60° W.; desc. 80 ft. over N. slope.


54.60 Draw, course NW.; asc. 25 ft. over SW. slope.

59.60 Spur, slopes W.; continue along broken W. slope.

62.60 Draw, course W.; asc. 90 ft. over SW. slope.

73.30 Spur; slopes SE.; desc. 165 ft. over broken NE. slope.

80.00 Set an iron post, 3 ft. long, 2 ins. diam., 28 ins. in the ground, for cor. of secs. 19, 24, 25 and 30, with brass cap mkd.



raise a mound  
of stone, 2 ft. base,  $1\frac{1}{2}$  ft. high, W. of cor.

Land, mountainous and rolling.  
Soil, sandy, 2nd rate; and rocky, 4th rate.  
Timber, scattering ironwood, mesquite and palo verde;  
undergrowth, greasewood, catclaw and ocotillo.

North, bet. secs. 19 and 24.

Over mountainous land, through scattering timber and undergrowth.

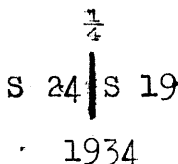
Descend 70 ft. over broken NE. slope.

4.60 Wash, 10 lks. wide, course SE.; asc. 160 ft. over SW. slope.

24.40 Spur, slopes SE.; desc. 180 ft. over NE. slope.

38.20 Wash, 20 lks. wide, course SE.; asc. 20 ft. over SW. slope.

40.00 Set an iron post, 3 ft. long, 1 in. diam., 28 ins. in the ground, for  $\frac{1}{4}$  sec. cor., with brass cap mkd.




raise a mound  
of stone, 2 ft. base,  $1\frac{1}{2}$  ft. high, W. of cor.



BOOK 4061

- Chains Ascend 188 ft. over S. slope.
- 51.90 Spur, slopes W.; desc. 43 ft. along W. slope.
- 56.80 Draw, course SW.; asc. 59 ft. over SW. slope.
- 69.70 Spur, slopes SE.; desc. 65 ft. over SE. slope.
- 80.00 Set an iron post, 3 ft. long, 2 ins. diam., 6 ins. in the ground to bedrock, and in a mound of stone to top, for cor. of secs. 13, 18, 19 and 24, with brass cap mkd.



raise a mound of stone, 2 ft. base, 1½ ft. high, W. of cor.

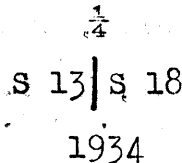
Land, mountainous.  
Soil, sandy, 2nd rate; and rocky, 4th rate.  
Timber, scattering ironwood, mesquite and palo verde; undergrowth, greasewood, catclaw, ocotillo and cacti.

North, bet. secs. 13 and 18.

Over mountainous land, through scattering timber and undergrowth.

Descend 10 ft. over rocky NE. slope.

- .80 Draw, course SE.; asc. 40 ft. over S. slope.
- 3.70 Spur, slopes E.; desc. 120 ft. over N. slope.
- 7.30 Wash, 20 lks. wide, course N.70°E.; asc. 105 ft. over SE. slope.
- 15.40 Spur, slopes E.; desc. 25 ft. over N. slope.
- 17.40 Wash, 10 lks. wide, course SE.; asc. 94 ft. over broken SW. slope.
- 23.20 Rocky spur, slopes SE.; desc. 50 ft. over NE. slope.
- 24.60 Wash, 10 lks. wide, course S.40°E.; asc. 107 ft. over S. slope.
- 37.40 Spur, slopes S.60°E.; desc. 20 ft. over NE. slope..
- 40.00 Set an iron post, 3 ft. long, 1 in. diam., 28 ins. in the ground, for ¼ sec. cor., with brass cap mkd.



raise a mound of stone, 2 ft. base, 1½ ft. high, W. of cor.

Descend 30 ft. over NE. slope.

- 48.60 Gulch, course SE.; asc. 130 ft. over SW. slope.
- 53.00 Spur, slopes SE.; continue along top of rolling spur.


Chains.

61.20 Ridge, bears NE. and SW.; desc. 116 ft. along NW. slope.

67.20 Gulch, course W.; asc. 170 ft. over S. slope.

75.40 Top of divide, bears N.75°W. and S.75°E.; desc. 37 ft. over NE. slope.

80.00 Set an iron post, 3 ft. long, 2 ins. diam., 10 ins. in the ground to bedrock, and in a mound of stone to top, for cor. of secs. 7, 12, 13 and 18, with brass cap mkd.



raise a mound of stone, 2 ft. base, 1½ ft. high, W. of cor.

Land, mountainous. Soil, sandy, 2nd rate; and rocky, 4th rate. Timber, scattering ironwood, and palo verde; undergrowth, greasewood, sage brush, desert willow, ocotillo and cacti.

North, bet. secs. 7 and 12.

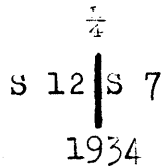
Over mountainous land, through scattering timber and undergrowth.

Descend 438 ft. over NE. slope.

27.00 Wash, 40 lks. wide, course N.70°W.; asc. 308 ft. over SW. slope.

39.60 Spur, slopes W.; desc. 25 ft. over N. slope.

40.00 Set an iron post, 3 ft. long, 1 in. diam., 28 ins. in the ground, for ¼ sec. cor., with brass cap mkd.



raise a mound of stone, 2 ft. base, 1½ ft. high, W. of cor.


Descend 263 ft. along broken NW. slope.

51.90 Wash, 20 lks. wide, course W.; asc. 77 ft. over SW. slope.

60.20 Spur, slopes NW.; desc. 194 ft. over NE. slope.

72.10 Gulch, course N.75°W.; asc. 85 ft. over S. slope.

80.00 Set an iron post, 3 ft. long, 2 ins. diam., 20 ins. in the ground to bedrock, and in a mound of stone to top, for cor. of secs. 1, 6, 7 and 12, with brass cap mkd.



Chains

of stone, 2 ft. base,  $1\frac{1}{2}$  ft. high, W. of cor. raise a mound

Land, mountainous.

Soil, sandy and gravelly loam, 2nd rate; and rocky, 4th rate.  
Timber, scattering ironwood and palo verde; undergrowth,  
greasewood, acacia, sage brush, desert willow, ocotillo  
and cacti.

North, bet. secs. 1 and 6.

Over mountainous land, through scattering timber and  
undergrowth.

- .50 Spur, slopes W.; desc. 210 ft. over NW. slope.
- 36.00 Wash, 30 lks. wide, course N.70°E.; asc. 17 ft. over SE.  
slope.
- 40.00 Set an iron post, 3 ft. long, 1 in. diam., 28 ins. in the  
ground, for  $\frac{1}{4}$  sec. cor., with brass cap mkd.

$\frac{1}{2}$   
 S 1 | S 6  
 1934

of stone, 2 ft. base,  $1\frac{1}{2}$  ft. high, W. of cor. raise a mound

Continue over rolling land.

- 41.40 Spur slopes from S.60°W. to E.; desc. 86 ft. over NW.  
slope.
- 60.00 Wash, 10 lks. wide, course NE.; asc. 94 ft. over SE. slope.
- 66.20 Spur, slopes NE.; desc. 133 ft. over NW. slope.
- 80.00 Set an iron post, 3 ft. long, 2 ins. diam., 16 ins. in  
the ground to bedrock, and in a mound of stone to top.  
for cor. of Tps. 8 and 9 S., Rs. 4 and 5 W., with brass  
cap mkd.

T 8 S  
 R 5 W R 4 W  
 S 36 | S 31  
 S 1 | S 6  
 T 9 S  
 1934

of stone, 2 ft. base,  $1\frac{1}{2}$  ft. high, S. of cor. raise a mound

Land, mountainous and rolling.

Soil, gravelly loam, 2nd rate; and rocky, 4th rate.  
Timber, scattering ironwood and palo verde; undergrowth,  
desert willow, mesquite, catclaw, ocotillo and cacti.

Chains	From the cor. of Tps. 8 and 9 S., Rs., 3 and 4 W. West, on a random line, along the N. bdy. of T. 9 S., R. 4 W., setting temp. $\frac{1}{2}$ sec. and sec. cors at intervals of 40.00 chs.; and at 479.26 chs., a point 14 lks. S. of the cor. of Tps. 8 and 9 S., Rs. 4 and 5 W., hereinbefore described.
	Thence S.89°59'E., on a true line bet. secs. 6 and 31. Over rolling desert land, through scattering timber and undergrowth.
1.26	Wash, 20 lks. wide, course N.70°E.; asc. 75 ft. over gradual NW. slope.
15.26	Ridge, bears N. and S.; desc. 105 ft. over E. slope.
19.30	Base of slope, bears N. and S.; continue over level land.
37.76	Wash, 20 lks. wide, course NW.
39.26	Set an iron post, 3 ft. long, 1 in. diam., 10 ins. in the ground to bedrock, with a granite stone, 14x8x6 ins. mkd. X, deposited at the base, and in a mound of stone to top, for $\frac{1}{4}$ sec. cor., with brass cap mkd.
	Ascend 40 ft. over SW. slope.
54.30	Ridge, bears NW. and SE.; desc. 30 ft. over gradual E. slope.
78.26	Wash, 10 lks. wide, course N.
80.00	Set an iron post, 3 ft. long, 2 ins. diam., 4 ins. in the ground to bedrock, with a granite stone, 12x10x8 ins., mkd. X, deposited at the base, and in a mound of stone to top, for cor. of secs. 5, 6, 31 and 32, with brass cap mkd.
	Land, rolling and level. Soil, sandy, 2nd rate; and rocky, 4th rate. Timber, scattering palo verde; undergrowth, greasewood, cactus and palo verde.
	S.89°59'E., on a true line bet. secs. 5 and 32. Over rolling mountains, through scattering timber and undergrowth. Ascend 70 ft. over W. slope.
7.40	Ridge, bears N. and S.; desc. 80 ft. over gradual E. slope.
20.00	Wash, 40 lks. wide, course N.; asc. 175 ft. over W. slope.

BOOK 4061

Chains.	
31.70	Ridge, bears N. and S.; desc. 145 ft. over E. slope.
39.00	Foot of mountain, bears N. and S.; continue over rolling land.
40.00	Set an iron post, 3 ft. long, 1 in. diam., 6 ins. in the ground to bedrock, with a granite stone, 10x8x6 ins., marked X, deposited at the base, and in a mound of stone to top, for $\frac{1}{4}$ sec. cor., with brass cap mkd.
	$\frac{1}{4} \begin{array}{c} \text{S } 32 \\ \text{S } 5 \\ 1934 \end{array}$
54.60	Wash, 10 lks. wide, course NE.
60.50	Wash, 12 lks. wide, course NE.
74.70	Rocky point, slopes N.; asc. 110 ft. over broken NW. slope.
80.00	Set an iron post, 3 ft. long, 2 ins. diam., on surface rock, with a cross X, mkd. at the base, and in a mound of stone to top, for cor. of secs. 4, 5, 32 and 33, with brass cap mkd.
	$\begin{array}{c} \text{T } 8 \text{ S } \text{ R } 4 \text{ W} \\ \text{S } 32 \text{   } \text{S } 33 \\ \text{S } 5 \text{   } \text{S } 4 \\ \text{T } 9 \text{ S} \\ 1934 \end{array}$
	Land, mountainous and rolling. Soil, sandy, 2nd rate; and rocky, 4th rate. Timber, scattering palo verde; undergrowth, greasewood, cactus and ocotillo.
-----	
	S. 89° 59' E.; on a true line bet. secs. 4 and 33.
	Over mountainous land, through scattering timber and undergrowth.
	Ascend 75 ft. over W. slope.
4.15	Top of round hill, bears N. and S.; desc. 200 ft. over E. slope.
26.00	Wash, 8 lks. wide, course NE.; continue over level land.
39.00	Wash, 40 lks. wide, course NE.
40.00	Set an iron post, 3 ft. long, 1 in. diam., 27 ins. in the ground, for $\frac{1}{4}$ sec. cor., with brass cap mkd.
	$\frac{1}{4} \begin{array}{c} \text{S } 33 \\ \text{S } 4 \\ 1934 \end{array}$
	raise a mound
	of stone, 2 ft. base, 1 $\frac{1}{2}$ ft. high, N. of cor.
52.35	Wash, 40 lks. wide, course N.
67.30	Top of small hill, 50 ft. high, bears N. and S.
80.00	Set an iron post, 3 ft. long, 2 ins. diam., 27 ins. in the ground, for cor. of secs. 3, 4, 33 and 34, with brass cap

Chains marked.

T 8 S R 4 W  
 S 33 | S 34  
 S 4 | S 3  
 T 9 S  
 1934

raise a mound  
 of stone, 2 ft. base,  $1\frac{1}{2}$  ft. high, W. of cor.

Land, mountainous and level.  
 Soil, sandy, 2nd rate; and rocky, 4th rate.  
 Timber, scattering palo verde, mesquite and palo verde;  
 undergrowth, greasewood, cactus and ocotillo.

S.89°59'E., on a true line bet. secs. 3 and 34.

Over level desert land, through scattering timber and  
 undergrowth.

- 1.30 Wash, 8 lks. wide, course N.  
 22.50 Wash, 8 lks. wide, course N.22°W.  
 40.00 Set an iron post,  $\frac{1}{2}$  ft. long, 1 in. diam., 27 ins. in the  
 ground, for  $\frac{1}{4}$  sec. cor., with brass cap mkd.

$\frac{3}{4}$  S 34  
 S 3  
 1934

raise a mound  
 of stone, 2 ft. base,  $1\frac{1}{2}$  ft. high, N. of cor.

- 46.60 Wash, 60 lks. wide, course N.20°W.  
 57.10 Wash, 10 lks. wide, course NW.  
 73.20 Wash, 15 lks. wide, course N.  
 80.00 Set an iron post, 3 ft. long, 2 ins. diam., 27 ins. in  
 the ground, for cor. of secs. 2, 3, 34 and 35, with brass  
 cap mkd.

T 8 S R 4 W  
 S 34 | S 35  
 S 3 | S 2  
 T 9 S  
 1934

raise a mound  
 of stone, 2 ft. base,  $1\frac{1}{2}$  ft. high, W. of cor.

Land, level.  
 Soil, sandy; 2nd rate.  
 Timber, very scattering palo verde, mesquite and ironwood;  
 undergrowth, greasewood, cactus and ocotillo.

S.89°59'E., on a true line bet. secs. 2 and 35.

Over level desert land, through scattering timber and  
 undergrowth.

- 8.40 Wash, 10 lks. wide, course NW.

## BOOK 4061

Chains.	
30.50	Wash, 50 lks. wide, course N.
35.40	Wash, 20 lks. wide, course NW.
40.00	Set an iron post, 3 ft. long, 1 in. diam., 27 ins. in the ground, for $\frac{1}{4}$ sec. cor., with brass cap mkd.
	$\frac{1}{4}$ S 35 S 2 1934
	raise a mound of stone, 2 ft. base, $1\frac{1}{2}$ ft. high, N. of cor.
45.50	Wash, 10 lks. wide, course NW.
62.10	Wash, 10 lks. wide, course NW.
73.00	Wash, 75 lks. wide, course NW.
80.00	Set an iron post, 3 ft. long, 2 ins. diam., 27 ins. in the ground, for cor. of secs. 1, 2, 35 and 36, with brass cap mkd.
	T 8 S R 4 W S 35 S 36 S 2 S 1 T 9 S 1934
	raise a mound of stone, 2 ft. base, $1\frac{1}{2}$ ft. high, W. of cor.
	Land, level. Soil, sandy; 2nd rate. Timber, very scattering palo verde, mesquite and ironwood; undergrowth, greasewood, cactus and ocotillo.
-----	
	S.89°59'E., on a true line bet. secs. 1 and 36.
	Over level desert land, through scattering timber and undergrowth.
16.00	Wash, 10 lks. wide, course NW.
20.00	Wash, 20 lks. wide, course NW.
36.00	Dirt road, bears N.20°W. and S.20°E.
40.00	Set an iron post, 3 ft. long, 1 in. diam., 27 ins. in the ground, for $\frac{1}{4}$ sec. cor., with brass cap mkd.
	$\frac{1}{4}$ S 36. S 1 1934
	raise a mound of stone, 2 ft. base, $1\frac{1}{2}$ ft. high, N. of cor.
77.50	Wash, 10 lks. wide, course N.20°E.
80.00	The cor. of Tps. 8 and 9 S., Rs. 3 and 4 W., hereinbefore described.
	Land, level. Soil, sandy; 2nd rate. Timber, very scattering palo verde, mesquite and ironwood;

Chains.	undergrowth, greasewood, cactus and ocotillo.
----- West Boundary of T. 8 S., R. 4 W. -----	
	From the cor. of Tps. 8 and 9 S., Rs. 4 and 5 W., hereinbefore described. North, bet. secs. 31 and 36.
	Over rolling desert land, through scattering timber and undergrowth.
	Ascend 95 ft. over steep rocky S. slope.
15.65	Spur, slopes S.75°E.; desc. 180 ft. over rocky N. slope.
29.90	Base of slope bears N.60°W. and S. 56°E.
40.00	Set an iron post, 3 ft. long, 1 in. diam., 27 ins. in the ground, for $\frac{1}{4}$ sec. cor., with brass cap mkd.
	$\frac{1}{4}$ S 36   S 31 1934
	raise a mound
	of stone, 2 ft. base, 1 $\frac{1}{2}$ ft. high, W. of cor.
56.00	Wash, 30 lks. wide, course NW.
80.00	Set an iron post, 3 ft. long, 2 ins. diam., 27 ins. in the ground, for cor. of secs. 25, 30, 31 and 36, with brass cap mkd.
	T 8 S R 5 W R 4 W S 25   S 30 S 36   S 31 1934
	raise a mound
	of stone, 2 ft. base, 1 $\frac{1}{2}$ ft. high, W. of cor.
	Land, rolling. Soil, sandy; 2nd rate. Timber, scattering palo verde, ironwood and mesquite; undergrowth, greasewood, sage brush and cactus.
-----	
	North, bet. secs. 25 and 30.
	Over rolling desert land, through scattering timber and undergrowth.
	Ascend 145 ft. over rocky SE. slope.
12.20	Spur, slopes E.; desc. 105 ft. over NE. slope.
25.70	Wash, 16 lks. wide, course S.70°E.
40.00	Set an iron post, 3 ft. long, 1 in. diam., 27 ins. in the ground, for $\frac{1}{2}$ sec. cor., with brass cap mkd.



Chains.	$\frac{1}{4}$ S 25   S 30 1934
	raise a mound of stone, 2 ft. base, $1\frac{1}{2}$ ft. high, W. of cor.
45.00	Ascend 35 ft. over gradual S. slope.
48.85	Small ridge, bears E. and W.; desc. 65 ft. over broken NE. slope.
53.75	Wash, 12 lks. wide, course NW.
54.70	Rocky ledge, 25 ft. high, bears N.60°W. and S.60°E.
55.80	Small wash, course NW.
59.20	Spur, slopes NW.; desc. 100 ft. over N. slope.
63.00	Wash, 16 lks. wide, course N.70°W.; asc. 55 ft. over S. slope.
68.25	Spur, slopes N.70°W.; desc. 85 ft. over N. slope.
79.10	Base of slope, bears E. and W.; continue over level land.
80.00	Set an iron post, 3 ft. long, 2 ins. diam., 12 ins. in the ground to bedrock, with a stone marked X, deposited at the base, and in a mound of stone to top, for cor. of secs. 19, 24, 25 and 30, with brass cap mkd.
	T 8 S R 5 W R 4 W S 24   S 19 S 25   S 30 1934
	Land, rolling and level. Soil, rocky; 4th rate. Timber, scattering palo verde, ironwood and mesquite; undergrowth, greasewood, sage brush and cactus.
-----	
	North, bet. secs. 19 and 24.
	Over rolling desert land, through scattering timber and undergrowth.
27.55	Wash, 60 lks. wide, course NW.
40.00	Set an iron post, 3 ft. long, 1 in. diam., 27 ins. in the ground, for $\frac{1}{4}$ sec. cor., with brass cap mkd.
	$\frac{1}{4}$ S 24   S 19 1934
	raise a mound of stone, 2 ft. base, $1\frac{1}{2}$ ft. high, W. of cor.
54.30	Base of rocky ridge, bears N.80°W. and S.80°E.; asc. 393 ft. over S. slope.
66.00	Ridge, bears N.62°W. and S.64°E.; desc. 386 ft. over rocky N. slope.

West Boundary of T. 8 S., R. 4 W.

47

BOOK 4061

Chains  
80.00

Set an iron post, 3 ft. long, 2 ins. diam., 12 ins. in the ground to bedrock, with a stone marked X, deposited at the base, and in a mound of stone to top, for cor. of secs. 13, 18, 19 and 24, with brass cap mkd.

T 8 S  
R 5 W R 4 W  
S 13 | S 18  
S 24 | S 19  
1934

Land, rolling.  
Soil, rocky; 4th rate.  
Timber, scattering palo verde, ironwood and mesquite;  
undergrowth, greasewood, cactus and ocotillo.

North, bet. secs. 13 and 18.

Over level desert land, through scattering timber and undergrowth.

21.45 Wash, 40 lks. wide, course NW.

40.00 Set an iron post, 3 ft. long, 1 in. diam., 27 ins. in the ground, for  $\frac{1}{4}$  sec. cor., with brass cap mkd.

$\frac{1}{4}$   
S 13 | S 18  
1934

of stone, 2 ft. base, 1 $\frac{1}{2}$  ft. high, W. of cor. raise a mound

78.70 Wash, 90 lks. wide, course NW.

80.00 Set a malpais stone, 24x12x10 ins., 16 ins. in the ground, for cor. of secs. 7, 12, 13, and 18, mkd. with a cross X on top, 4 grooves on S. and 2 grooves on N. face; and raise a mound of stone, 2 ft. base, 1 $\frac{1}{2}$  ft. high, W. of cor.

Land, level.  
Soil, sandy and gravelly; 3rd rate.  
Timber, scattering palo verde, ironwood and mesquite;  
undergrowth, greasewood, sage brush and cactus.

North, bet. secs. 7 and 12.

Over level desert land, through scattering timber and undergrowth.

40.00 Set an iron post, 3 ft. long, 1 in. diam., 27 ins. in the ground, for  $\frac{1}{4}$  sec. cor., with brass cap mkd.

$\frac{1}{4}$   
S 12 | S 7  
1934

of stone, 2 ft. base, 1 $\frac{1}{2}$  ft. high, W. of cor. raise a mound

80.00 Set a malpais stone, 24x12x10 ins., 16 ins. in the ground, for cor. of secs. 1, 6, 7 and 12, marked with 5 grooves on

Chains S. and 1 groove on N. face; and raise a mound of stone, 2 ft. base, 1½ ft. high, W. of cor.

Land, level.

Soil, sandy and gravelly; 3rd rate.

Timber, scattering palo verde, ironwood, and mesquite; undergrowth, greasewood, sage brush and cactus.

North, bet. secs. 1 and 6.

Over level desert land, through scattering timber and undergrowth.

40.00 Set an iron post, 3 ft. long, 1 in. diam., 27 ins. in the ground, for ¼ sec. cor., with brass cap mkd.

¼  
S 1 | S 6  
1934

of stone, 2 ft. base, 1½ ft. high, W. of cor. raise a mound

40.60 Wash, 40 lks. wide, course N.70°W.

80.00 Set an iron post, 3 ft. long, 3 ins. diam., 28 ins. in the ground, for cor. of Tps. 7 and 8 S., Rs. 4 and 5 W., with brass cap mkd.

T 7 S  
R 5 W R 4 W  
S 36 | S 31  
S 1 | S 6  
T 8 S  
1934

of stone, 2 ft. base, 1½ ft. high, S. of cor. raise a mound

Land, level.

Soil, sandy and gravelly; 3rd rate.

Timber, scattering palo verde, ironwood and mesquite; undergrowth, greasewood, sage brush and cactus.

North Boundary of T. 8 S., R. 4 W.

From the cor. of Tps. 7 and 8 S., Rs. 3 and 4 W.

West, on a random line along the N. bdy. of T. 8 S., R. 4 W., setting temp. ¼ sec. and sec. cors. at intervals of 40.00 chs.; and at 478.90 chs., intersect N. and S. line at the cor. of Tps. 7 and 8 S., Rs. 4 and 5 W., hereinbefore described.

Thence

East, on a true line bet. secs. 6 and 31.

Over level desert land, through scattering timber and undergrowth.

38.90 Set an iron post, 3 ft. long, 1 in. diam., 27 ins. in the ground, for ¼ sec. cor., with brass cap mkd.

Chains

1/4 S 31  
S 6  
1934

raise a mound  
of stone, 2 ft. base, 1 1/2 ft. high, N. of cor.

50.80 Wash, 24 lks. wide, course NW.

78.90 True point for cor. of secs. 5, 6, 31 and 32, falls in wash, 120 lks. wide, course N. 70° W.

Land, level.  
Soil, sandy, 2nd rate; and rocky, 4th rate.  
Timber, scattering palo verde, ironwood and mesquite;  
undergrowth, greasewood, sage brush and cactus.

-----  
East, on a true line bet. secs. 5 and 32.

Over level desert land, through scattering timber and undergrowth.

.76 Set an iron post, 3 ft. long, 2 ins. diam., 27 ins. in the ground, for witness cor. of secs. 5, 6, 31 and 32, with brass cap mkd.

T 7 S R 4 W  
WC S 31 | S 32  
S 6 | S 5  
T 8 S  
1934

raise a mound  
of stone, 2 ft. base, 1 1/2 ft. high, W. of cor.

40.00 Set an iron post, 3 ft. long, 1 in. diam., 27 ins. in the ground, for 1/4 sec. cor., with brass cap mkd.

1/4 S 32  
S 5  
1934

raise a mound  
of stone, 2 ft. base, 1 1/2 ft. high, N. of cor.

57.10 Wash, 22 lks. wide, course N.

80.00 Set an iron post, 3 ft. long, 2 ins. diam., 27 ins. in the ground, for cor. of secs. 4, 5, 32 and 33, with brass cap mkd.

T 7 S R 4 W  
S 32 | S 33  
S 5 | S 4  
T 8 S  
1934

raise a mound  
of stone, 2 ft. base, 1 1/2 ft. high, W. of cor.

Land, level.  
Soil, sandy, 2nd rate; and rocky, 4th rate.  
Timber, scattering palo verde, ironwood and mesquite;  
undergrowth, greasewood, sage brush and cactus.

BOOK 4061

Chains East, on a true line bet. secs. 4 and 33.  
 Over level desert land, through scattering timber and undergrowth.

21.45 Wash, 20 lks. wide, course N.70°W.

40.00 Set an iron post, 3 ft. long, 1 in. diam., 27 ins. in the ground, for  $\frac{1}{4}$  sec. cor., with brass cap mkd.

$\frac{1}{4}$  S 33  
 S 4  
 1934

raise a mound

of stone, 2 ft. base,  $1\frac{1}{2}$  ft. high, N. of cor.

44.05 Dim road, bears N. and S.

62.30 Wash, 64 lks. wide, course NW.

80.00 Set an iron post, 3 ft. long, 2 ins. diam., 27 ins. in the ground, for cor. of secs. 3, 4, 33 and 34, with brass cap mkd.

T 7 S R 4 W  
 S 33 S 34  
 S 4 S 3  
 T 8 S  
 1934

raise a mound

of stone, 2 ft. base,  $1\frac{1}{2}$  ft. high, W. of cor.

Land, level.  
 Soil, sandy, 2 nd rate; and rocky, 4th rate.  
 Timber, scattering palo verde, ironwood and mesquite;  
 undergrowth, greasewood, sage brush and cactus.

East, on a true line bet. secs. 3 and 34.  
 Over level desert land, through scattering timber and undergrowth.

35.00 Wash, 200 lks. wide, course NW.

40.00 Set an iron post, 3 ft. long, 1 in. diam., 27 ins. in the ground, for  $\frac{1}{4}$  sec. cor., with brass cap mkd.

$\frac{1}{4}$  S 34  
 S 3  
 1934

raise a mound

of stone, 2 ft. base,  $1\frac{1}{2}$  ft. high, N. of cor.

63.70 Wash, 27 lks. wide, course NW.

80.00 Set an iron post, 3 ft. long, 2 ins. diam., 27 ins. in the ground, for cor. of secs. 2, 3, 34 and 35, with brass cap mkd.

T 7 S R 4 W  
 S 34 S 35  
 S 3 S 2  
 T 8 S  
 1934

Chains. raise a mound of stone, 2 ft. base, 1 1/2 ft. high, W. of cor.

Land, level. Soil, sandy, 2nd rate; and rocky, 4th rate. Timber, scattering palo verde, ironwood and mesquite; undergrowth, greasewood, sage brush and cactus.

----- East, on a true line bet. secs. 2 and 35. Over level desert land, through scattering timber and undergrowth.

- 2.50 Wash, 20 lks. wide, course NW.
- 30.50 Wash, 18 lks. wide, course NW.
- 40.00 Set an iron post, 3 ft. long, 1 in. diam., 27 ins. in the ground, for 1/4 sec. cor., with brass cap mkd.

1/4 S 35  
S 2  
1934

raise a mound of stone, 2 ft. base, 1 1/2 ft. high, N. of cor.

- 40.55 Wash, 17 lks. wide, course NW.
- 56.70 Wash, 20 lks. wide, course NW.
- 80.00 Set an iron post, 3 ft. long, 2 ins. diam., 27 ins. in the ground, for cor. of secs. 1, 2, 35 and 36, with brass cap mkd.

T 7 S R 4 W  
S 35 | S 36  
S 2 | S 1  
T 8 S  
1934

raise a mound of stone, 2 ft. base, 1 1/2 ft. high, W. of cor.

Land, level. Soil, sandy, 2nd rate; and rocky, 4th rate. Timber, scattering palo verde, ironwood and mesquite; undergrowth, greasewood, sage brush and cactus.

----- East, on a true line bet. secs. 1 and 36. Over level desert land, through scattering timber and undergrowth.

- 7.40 Wash, 12 lks. wide, course NW.
- 21.90 Wash, 14 lks. wide, course NW.
- 40.00 Set an iron post, 3 ft. long, 1 in. diam., 27 ins. in the ground, for 1/4 sec. cor., with brass cap mkd.

1/4 S 36  
S 1  
1934

Chains	raise a mound of stone, 2 ft. base, 1½ ft. high, N. of cor.
58.50	Wash, 50 lks. wide, course NW.
80.00	The cor. of Tps. 7 and 8 S., Rs. 3 and 4 W., hereinbefore described.
	Land, level. Soil, sandy, 2nd rate; and rocky, 4th rate. Timber, scattering palo verde, ironwood and mesquite; undergrowth, greasewood, sage brush and cactus.
----- East Boundary of T. 7 S., R. 4 W. -----	
	From the cor. of Tps. 7 and 8 S., Rs. 3 and 4 W. North, bet. secs. 31 and 36. Over level desert land, through scattering timber and undergrowth.
4.75	Road, bears NW. to Gila Bend, and SE. to Papago Indian Reservation.
11.90	Wash, 45 lks. wide, course NW.
12.10	Leave level land, bears NW. and SE.; asc. 255 ft. over rolling desert hills.
35.00	Spur, slopes W.
40.00	Set a granite stone, 34x13x5 ins., 6 ins. in the ground, for ¼ sec. cor., marked ¼ on W. face; and raise a mound of stone, 2 ft. base, 1½ ft. high, W. of cor.
45.00	Descend 245 ft. over broken NE. slope.
61.80	Base of slope, bears E. and W.
80.00	Set a granite stone, 24x8x7 ins., 12 ins. in the ground, for cor. of secs. 25, 30, 31 and 36; marked with 1 groove on S. 5 grooves on N. R4W on W. and R3W on E. face; and raise a mound of stone, 2 ft. base, 1½ ft. high, W. of cor.  Land, level and rolling. Soil, rocky; 4th rate. Timber, scattering palo verde, ironwood and mesquite; undergrowth, greasewood, sage brush and cactus.
----- North, bet. secs. 25 and 30. -----	
	Over rolling desert hills, through scattering timber and undergrowth.
5.20	Wash, 14 lks. wide, course NW.; asc. 35 ft. over gradual S. slope.
9.65	Spur, slopes N. 60° W.; desc. 35 ft. over gradual N. slope.
11.25	Base of slope, bears NW. and SE.
40.00	Set a granite stone, 24x6x5 ins., 14 ins. in the ground, for ¼ sec. cor., marked ¼ on W. face; and raise a mound of stone, 2 ft. base, 1½ ft. high, W. of cor.

Chains.	Continue over level land.
42.20	Wash, 50 lks. wide, course N.70°W.
80.00	Set a granite stone, 24x16x6 ins., 14 ins. in the ground, for cor. of secs. 19, 24, 25 and 30, marked with 2 grooves on S. 4 grooves on N. R4W on W. and R3W on E. face; and raise a mound of stone, 2 ft. base, 1½ ft. high, W. of cor.
	Land, rolling and level. Soil, sandy, 2nd rate; and rocky, 4th rate. Timber, scattering, palo verde, ironwood and mesquite; undergrowth, greasewood, sage brush and cactus.
-----	
	North, bet. secs. 19 and 24.
	Over level desert land, through scattering timber and undergrowth.
21.70	Wash, 66 lks. wide, course NW.
38.30	Wash, 16 lks. wide, course N.70°W.
40.00	Set a granite stone, 18x8x6 ins., 12 ins. in the ground, for ¼ sec. cor., marked ¼ on W. face; and raise a mound of stone, 2 ft. base, 1½ ft. high, W. of cor.
50.85	Wash, 70 lks. wide, course NW.
79.60	Dim road, bears NW. and SE.
80.00	Set a granite stone, 24x11x6 ins., 16 ins. in the ground, for cor. of secs. 13, 18, 19 and 24, marked with 3 grooves on N. 3 grooves on S. R4W on W. and R.3W on E. face; and raise a mound of stone, 2 ft. base, 1½ ft. high, W. of cor.
	Land, level. Soil, sandy, 2nd rate; and gravelly, 3rd rate. Timber, scattering palo verde, ironwood and mesquite; undergrowth, greasewood, sage brush and cactus.
-----	
	North, bet. secs. 13 and 18.
	Over rolling desert land, through scattering timber and undergrowth.
1.50	Wash, 100 lks. wide, course W.; asc. 125 ft. over steep rocky S. slope.
7.95	Spur, slopes N.75°W.; desc. 120 ft. over N. slope.
21.45	Wash, 20 lks. wide, course N.70°W.
36.45	Ascend 45 ft. over S. slope.
40.00	Set a granite stone, 20x8x6 ins., 4 ins. in the ground, for ¼ sec. cor., marked ¼ on W. face; and raise a mound of stone, 2 ft. base, 1½ ft. high, W. of cor.
	Ascend 175 ft. over S. slope.
46.20	Spur, slopes NW.; desc. 140 ft. over broken NW. slope.
59.50	Ravine, course NW.; desc. 40 ft. along W. slope.
63.40	Spur, slopes W.; desc. 150 ft. over NW. slope.



## BOOK 4061

Chains.	
78.75	Wash, 10 lks. wide, course N.70°W.
80.00	Set a granite stone, 20x8x6 ins., 12 ins. in the ground, for cor. of secs. 7,12,13 and 18, marked with 4 grooves on S. 2 grooves on N. R4W on W. and R3W on E. face; and raise a mound of stone, 2 ft. base, 1½ ft. high, W. of cor.
	Land, rolling. Soil, rocky; 4th rate. Timber, scattering palo verde, ironwood and mesquite; undergrowth, greasewood, sage brush and cactus.
-----	
	North, bet. secs. 7 and 12.
	Over rough mountains, through scattering timber and undergrowth.
	Ascend 170 ft. over rocky S. slope.
10.00	Spur, slopes W.; desc. 155 ft. over broken N. slope.
22.90	Wash, 10 lks. wide, course NW.; asc. 120 ft. over rocky S. slope.
33.05	Spur, slopes W.; desc. 85 ft. over N. slope.
38.95	Ravine, course NW.
40.00	Set a granite stone, 20x8x8 ins., 12 ins. in the ground, for ¼ sec. cor., marked ¼ on W. face; and raise a mound of stone, 2 ft. base, 1½ ft. high, W. of cor.
	Ascend 100 ft. over rocky S. slope.
47.45	Spur, slopes S.70°W.; continue over rough broken land.
53.45	Ravine, course W.
62.10	Ravine, course NW.
80.00	Set a black granite stone, 22x8x6 ins., 12 ins. in the ground to bedrock, and in a mound of stone to top, for cor. of secs. 1,6,7 and 12, marked with 5 grooves on S. 1 groove on N. R4W on W. and R3W on E. face; and raise a mound of stone, 2 ft. base, 1½ ft. high, W. of cor.
	Land, mountainous. Soil, rocky; 4th rate. Timber, scattering palo verde, ironwood and mesquite; undergrowth, greasewood, sage brush and cactus.
-----	
	North, bet. secs. 1 and 6.
	Over very rocky land, through scattering timber and undergrowth.
	Along W. slope.
1.10	Spur, slopes S.80°W.; continue along broken NW. slope.
11.45	Spur, slopes W.; desc. 110 ft. over NW. slope.
40.00	Set a black granite stone, 22x6x4 ins., 12 ins. in the ground, for ¼ sec. cor., marked ¼ on W. face; and raise a mound of stone, 2 ft. base, 1½ ft. high, W. of cor.

Chains. Descend 85 ft. over broken N. slope.

62.00 Wash, 5 lks. wide, course N.70°W.

76.12 Intersect S. bdy. of sec. 36, T. 6 S., R. 4 W.,  
 At point of intersection,  
 Set an iron post, 3 ft. long, 3 ins. diam., 12 ins. in the ground to bedrock, and in a mound of stone to top, for closing cor. of Tps. 7 S., Rs. 3 and 4 W., with brass cap marked.

T 6 S R 4 W  
 S 36  
 S 1 | S 6  
 R 4 W | R 3 W  
 C | C  
 T 7 S  
 1934

raise a mound  
 of stone, 2 ft. base, 1½ ft. high, S. of cor.

From point of intersection the cor. of T. 6 S., R. 4 W., only, hereinbefore described, bears S.89°48'E., 11.57 chs. dist.

Land, rough and rocky.  
 Soil, rocky; 4th rate.  
 Timber, scattering palo verde, ironwood and mesquite; undergrowth, greasewood, sage brush and cactus.

-----

West Boundary of T. 7 S., R. 4 W.

-----

From the cor. of Tps. 7 and 8 S., Rs. 4 and 5 W., hereinbefore described.  
 North, bet. secs. 31 and 36.

Over level desert land, through scattering timber and undergrowth.

36.35 Wash, 30 lks. wide, course N.70°W.

40.00 Set an iron post, 3 ft. long, 1 in. diam., 27 ins. in the ground, for ¼ sec. cor., with brass cap mkd.

¾  
 S 36 | S 31  
 1934

raise a mound  
 of stone, 2 ft. base, 1½ ft. high, W. of cor.

64.30 Wash, 30 lks. wide, course NW.

80.00 Set a malpais stone, 16x12x10 ins., 12 ins. in the ground, for cor. of secs. 25, 30, 31 and 36, marked with 1 groove on S. 5 grooves on N. R5W. on W. R4W on E. face; and raise a mound of stone, 2 ft. base, 1½ ft. high, W. of cor.

Land, level.  
 Soil, sandy, 2nd rate; and gravelly, 3rd rate.  
 Timber, scattering palo verde, ironwood and mesquite; undergrowth, greasewood, sage brush and cactus.

Chains	North, bet. secs. 25 and 30.
	Over level desert land, through scatteting timber and undergrowth.
1.60	Wash, 28 lks. wide, course NW.
40.00	Set a malpais stone, 18x13x6 ins., 12 ins. in the ground, for $\frac{1}{4}$ sec. cor., marked $\frac{1}{4}$ on W. face; and raise a mound of stone, 2 ft. base, 1 $\frac{1}{2}$ ft. high, W. of cor.
80.00	Set a malpais stone, 24x13x6 ins., 16 ins. in the ground, for cor. of secs. 19, 24, 25 and 30, marked with 2 grooves on S. 4 grooves on N. R5W on W., and R4W on E. face; and raise a mound of stone, 2 ft. base, 1 $\frac{1}{2}$ ft. high, W. of cor.
	Land, level. Soil, sandy, 2nd rate; and gravelly, 3rd rate. Timber, scattering palo verde, ironwood and mesquite; undergrowth, greasewood, and sage brush.
-----	
	North, bet. secs. 19 and 24.
	Over level desert land, through scattering timber and undergrowth.
19.60	Wash, 110 lks. wide, course NW.
40.00	Set a malpais stone, 22x13x13 ins., 14 ins. in the ground, for $\frac{1}{4}$ sec. cor., marked $\frac{1}{4}$ on W. face; and raise a mound of stone, 2 ft. base, 1 $\frac{1}{2}$ ft. high, W. of cor.
80.00	Set a malpais stone, 23x9x9 ins., 14 ins. in the ground, for cor. of secs. 13, 18, 19 and 24, marked with 3 grooves on S. 3 grooves on N. R5W on W., and R4W. on E. face; and raise a mound of stone 2 ft. base, 1 $\frac{1}{2}$ ft. high, W. of cor.
	Land, level. Soil, sandy, 2nd rate; and gravelly, 3rd rate. Timber, scattering palo verde, ironwood and mesquite; undergrowth, greasewood, sage brush and catclaw.
-----	
	North, bet. secs. 13 and 18.
	Over level desert land, through scattering timber and undergrowth.
.45	Wash, 30 lks. wide, course N. 70° W.
40.00	Set a malpais stone, 20x10x7 ins., 12 ins. in the ground, for $\frac{1}{4}$ sec. cor., marked $\frac{1}{4}$ on W. face; and raise a mound of stone, 2 ft. base, 1 $\frac{1}{2}$ ft. high, W. of cor.
80.00	Set a malpais stone, 20x9x6 ins., 12 ins. in the ground, for cor. of secs. 7, 12, 13 and 18, marked with 4 grooves on S. 2 grooves on N. R5W on W., and R4W on E. face; and raise a mound of stone, 2 ft. base, 1 $\frac{1}{2}$ ft. high, W. of cor.
	Land, level. Soil, sandy, 2nd rate; and gravelly, 3rd rate. Timber, scattering palo verde, ironwood and mesquite; undergrowth, greasewood, catclaw and cactus.
-----	

West Boundary of T.7 S.,R.4 W.

BOOK 4061

Chains North, bet. secs. 7 and 12.

Over level desert land, through scattering timber and undergrowth;

1.30 Wash, 20 lks. wide, course NW.

40.00 Set a malpais stone, 20x10x6 ins., 12 ins. in the ground, for  $\frac{1}{4}$  sec. cor., marked  $\frac{1}{4}$  on W. face; and raise a mound of stone, 2 ft. base,  $1\frac{1}{2}$  ft. high, W. of cor.

80.00 Set a granite stone, 20x8x8 ins., 12 ins. in the ground, for cor. of secs. 1,6,7 and 12, marked with 5 grooves on S., 1 groove on N., R5W on W., and R4W on E. face; and raise a mound of stone, 2 ft. base,  $1\frac{1}{2}$  ft. high, W. of cor.

Land, level.

Soil, sandy, 2nd rate; and gravelly, 3rd rate.

Timber, scattering palo verde, ironwood and mesquite; undergrowth, greasewood and sage brush.

North, bet. secs. 1 and 6.

Over level desert land, through scattering timber and undergrowth.


5.45 Wash, 12 lks. wide, course NW.

40.00 Set a granite stone, 21x9x7 ins., 14 ins. in the ground, for  $\frac{1}{4}$  sec. cor., marked  $\frac{1}{4}$  on W. face; and raise a mound of stone, 2 ft. base,  $1\frac{1}{2}$  ft. high, W. of cor.

76.81 Intersect the S. bdy. of sec. 36, T.6 S., R.5 W.

At point of intersection,

Set an iron post, 3 ft. long, 3 ins. diam., 27 ins. in the ground, for closing cor. of Tps. 7 S., Rs. 4 and 5 W., with brass cap mkd.



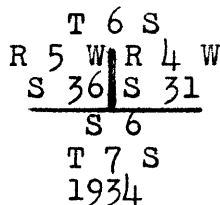
raise a mound

of stone, 2 ft, base,  $1\frac{1}{2}$  ft. high, S. of cor.

From the closing cor., the true point for the cor. of Tps. 6 S., Rs. 4 and 5 W., determined from the original bearing trees, bears N.89°47'E., 10.12 chs. dist.

At point for cor.,

Set an iron post, 3 ft. long, 3 ins. diam., 27 ins. in the ground, for cor. of Tps. 6 S., Rs. 4 and 5 W., with brass cap mkd.



from which

## Chains

The original bearing trees:

A palo verde, 14 ins. diam., bears N. 30° W., 100 lks. dist., mkd. T VI S R V W S 36 B T

An ironwood, 6 ins. diam., bears S. 61½° E., 320 lks. dist., mkd. T VII S R IV W

From the closing cor., the ¼ sec. cor. on the S. bdy. of sec. 36, T. 6 S., R. 5 W., bears S. 89° 47' W., 30.11 chs. dist.; a granite stone, 10x6x6 ins. above ground, firmly set, mkd. ¼ on N. face; raise a mound of stone, 2 ft. base, 1½ ft. high, N. of cor.

Land, level.

Soil, sandy, 2nd rate; and gravelly, 3rd rate.

Timber, scattering palo verde, ironwood and mesquite; undergrowth; greasewood and sage brush.

-----

FINAL TEST OF SOLAR ATTACHMENTS.

Feb. 22, 1934, on the meridian at Gila Bend, Arizona, near the SW cor. of T. 5 S., R. 4 W.; described in the field notes of the 2nd standard parallel south through Rs. 3 and 4 W., resurveyed under this group, at 8h 30m, a.m., app.t., with instruments Nos. 2350, 20133, 20116, 9987 and 9988, we set off 32° 56½' N., on the latitude arcs; 10° 15½' S., on the declination arcs, and orient the instruments with the solars; the line of sights agrees with the meridian established by Polaris observation.

At 4h 30m p.m., app.t., we set off 32° 56½' N., on the latitude arcs; 10° 07½' S., on the decl. arcs; and repeat the tests of the solars; the line of sights agrees with the meridian established by Polaris observation.

-----

GENERAL DESCRIPTION.

The exteriors of Tps. 6, 7, 8 and 9 S., Rs. 3 and 4 W., extend over level and mountainous land. The general elevation of the townships averages about 2500 ft. above sea level. The soil in the low desert lands is sandy 2nd rate; and gravelly, 3rd rate, while the soil in the mountains is rocky, 4th rate. The timber is scarce, being mostly palo verde, ironwood and mesquite. The undergrowth consists of scattering greasewood, sage brush, ocotillo, catclaw, mesquite and cactus.

-----

BOOK 4061

4-680  
(August, 1926)

**FIELD ASSISTANTS.**

NAMES.	CAPACITY.
J.P.Hester	U.S.Transitman.(Acting 1st Chainman)
D.B.Carver	2nd Chainman
Thomas L.Bond	Flagman
William Norris	Axeman
J.P.Edgar	Axeman
Samuel Bunger	Moundsman
Harry Yeager	Moundsman

60

82

BOOK 4061

CERTIFICATE OF UNITED STATES SURVEYOR

We, George M. Kurtzweil, U.S. Cadastral Engineer, Anthony C. Kimmell, U.S. Surveyor, Otis O. Gould, U.S. Transitman and Herman J. Shafer, U.S. Transitman

hereby certify upon honor that, in pursuance

of special instructions received from the District Cadastral Engineer for Arizona

bearing date of the 12th day of December, 1933, we have well, faithfully, and truly our

in our own proper persons and in strict conformity with said instructions, the Manual of Surveying Instructions, and the laws of the United States, resurveyed a portion of the East and South boundaries of T.6 S., R.4 W.; and surveyed the East and West boundaries of T.7 S., R.4 W., the boundaries of Ts.8 S., Rs.3 and 4 W., and the East and West boundaries of Ts.9 S., Rs.3 and 4 W.,

of the Gila and Salt

River Meridian, in the State of Arizona, which are represented in

the foregoing field notes as having been executed by us, and under our direction; and that all the corners of said survey and resurvey have been established and perpetuated in strict accordance with the Manual of Surveying Instructions,

and the special written instructions of the District Cadastral Engineer for Arizona

and in the specific manner described in the field notes, and that the foregoing are the original field notes of such survey and resurvey.

George M. Kurtzweil

U.S. Cadastral Engineer. Gila Bend, Arizona, February 25, 1934.

For signature of Anthony C. Kimmell, Otis O. Gould and Herman J. Shafer, see attached certificates. APPROVAL

OFFICE OF U. S. SUPERVISOR OF SURVEYS,

19

The foregoing field notes of the

executed by under his special instructions dated, 19, having been critically examined, and the necessary corrections and explanations made, the said field notes, and the surveys they describe, are hereby approved.

U. S. Supervisor of Surveys.

I certify that the foregoing transcript of the field notes of the above-described surveys in, has been correctly copied from the original notes on file in this office.

U. S. Supervisor of Surveys.

**FIELD ASSISTANTS.**

NAMES.	CAPACITY.
J.M.Champie	1st Chainman
A.R.Zent	2nd Chainman
Frank Burt	Flagman
Paul Wolf	Cornerman
Gordon Bates	Cornerman
Murray Sloan	Moundsman
Harvey L.Samuel	Moundsman
Irwin B.Williams	Axeman
Charles F.Carlock	Axeman



62

84

CERTIFICATE OF UNITED STATES SURVEYOR

We, George M. Kurtzweil, U.S. Cadastral Engineer, Anthony C. Kimmell, U.S. Surveyor, Otis O. Gould, U.S. Transitman and Herman J. Shafer, U.S. Transitman,

, hereby certify upon honor that, in pursuance

of special instructions received from the District Cadastral Engineer for Arizona

bearing date of the 12th day of December, 1933, we have well, faithfully, and truly

in our own proper persons, and in strict conformity with said instructions, the Manual of Surveying Instructions, and the laws of the United States, resurveyed a portion of the East and South boundaries of T.6 S., R.4 W.; and surveyed the East and West boundaries of T.7 S., R.4 W., the boundaries of Ts. 8 S., Rs. 3 and 4 W., and the East and West boundaries of Ts. 9 S., Rs. 3 and 4 W.

of the Gila and Salt

River Meridian, in the State of Arizona, which are represented in

the foregoing field notes as having been executed by us, and under our direction; and that all the corners of and resurvey said survey, have been established and perpetuated in strict accordance with the Manual of Surveying Instructions, and the special written instructions of the District Cadastral Engineer for Arizona

and in the specific manner described in the field notes, and that the foregoing are the original field notes of

such survey and resurvey.

Anthony C. Kimmell U. S. Surveyor. Phoenix, Arizona, March 29, 1934.

APPROVAL

OFFICE OF U. S. SUPERVISOR OF SURVEYS,

19

The foregoing field notes of the survey of

executed by

under his special instructions dated, 19, having been critically examined, and the necessary corrections and explanations made, the said field notes, and the surveys they describe, are hereby approved.

U. S. Supervisor of Surveys.

I certify that the foregoing transcript of the field notes of the above-described surveys in, has been correctly copied from the original notes on file in this office.

U. S. Supervisor of Surveys.

**FIELD ASSISTANTS.**

NAMES.	CAPACITY.
Neil Greenhaw	1st Chainman
Roland Norris	1st Chainman
John H. Robinson	2nd Chainman
H. B. Burt	2nd Chainman
Daniel B. Elkins	Flagman
Ernest L. Shockley	Flagman
Earnest Cooley	Axeman
Robert Wallis	Axeman
M. E. Hydock	Cornerman
Phil C. Ensign	Cornerman
Lawson Cooley	Moundsman
E. V. Trospen	Moundsman
Aubrey Washburn	Moundsman
Merritt Preston	Moundsman

CERTIFICATE OF UNITED STATES SURVEYOR

We, George M. Kurtzweil, U.S. Cadastral Engineer, Anthony C. Kimmell, U.S. Surveyor, Otis O. Gould, U.S. Transitman and Herman J. Shafer, U.S. Transitman, hereby certify upon honor that, in pursuance

of special instructions received from the District Cadastral Engineer for Arizona

bearing date of the 12th day of December, 1933, we have well, faithfully, and truly

our own proper persons, and in strict conformity with said instructions, the Manual of Surveying Instructions, and the laws of the United States, resurveyed a portion of the East and South boundaries of T.6 S., R.4 W.; and surveyed the East and West boundaries of T.7 S., R.4 W., the boundaries of Ts.8 S., Rs.3 and 4 W., and the East and West boundaries of Ts.9 S., Rs.3 and 4 W.,

of the Gila and Salt River Meridian, in the State of Arizona, which are represented in

the foregoing field notes as having been executed by us, and under our direction; and that all the corners of said survey and resurvey have been established and perpetuated in strict accordance with the Manual of Surveying Instructions, and the special written instructions of the District Cadastral Engineer for Arizona

and in the specific manner described in the field notes, and that the foregoing are the original field notes of such survey and resurvey.

Handwritten signature of Otis O. Gould

U. S. Transitman

Glendale, California,

APPROVAL March 31, 1934.

OFFICE OF U. S. SUPERVISOR OF SURVEYS,

19

The foregoing field notes of the survey of

executed by

under his special instructions dated, 19, having been critically examined, and the necessary corrections and explanations made, the said field notes, and the surveys they describe, are hereby approved.

U. S. Supervisor of Surveys.

I certify that the foregoing transcript of the field notes of the above-described surveys in, has been correctly copied from the original notes on file in this office.

U. S. Supervisor of Surveys.

4-680  
(August, 1926)

BOX 4061

FIELD ASSISTANTS.

NAMES.	CAPACITY.
William M.Heina	1st Chainman
A.W.Porter	1st Chainman
A.W.Porter	2nd Chainman
George R.Hegi	2nd Chainman
Joseph W.Coulter	Flagman
Angus Pryor	Cornerman
Henry Hayes	Cornerman
H.F.Reeves	Axeman
P.L.Lowry	Axeman
Al Blake	Axeman
J.Wilson Cobb	Moundsman
Tom Flynn	Moundsman

CERTIFICATE OF UNITED STATES SURVEYOR

We, George M. Kurtzweil, U.S. Cadastral Engineer, Anthony C. Kimmell, U.S. Surveyor, Otis O. Gould, U.S. Transitman and Herman J. Shafer, U.S. Transitman

hereby certify upon honor that, in pursuance

of special instructions received from the District Cadastral Engineer for Arizona

bearing date of the 12th day of December, 1933, we have well, faithfully, and truly

our own proper persons, and in strict conformity with said instructions, the Manual of Surveying Instructions, and the laws of the United States, resurveyed a portion of the East and South boundaries of T.6 S., R.4 W.; and surveyed the East and West boundaries of T.7 S., R.4 W., the boundaries of Ts.8 S., Rs.3 and 4 W.; and the East and west boundaries of Ts.9 S., Rs.3 and 4 W.

of the Gila and Salt

River Meridian, in the State of Arizona, which are represented in

the foregoing field notes as having been executed by us and under our direction; and that all the corners of said survey and resurvey have been established and perpetuated in strict accordance with the Manual of Surveying Instructions, and the special written instructions of the District Cadastral Engineer for Arizona

and in the specific manner described in the field notes, and that the foregoing are the original field notes of

such survey and resurvey.

Herman J. Shafer U.S. Transitman

Sentinel, Arizona, February 24, 1934.

APPROVAL

OFFICE OF U. S. SUPERVISOR OF SURVEYS,

Denver, Colorado, May 4, 1935.

The foregoing field notes of the resurvey of a portion of the East and South boundaries of T.6 S., R.4 W.; and the survey of the East and West boundaries of T.7 S., R.4 W., the boundaries of Ts.8 S., Rs.3 and 4 W., and the East and West boundaries of Ts.9 S., Rs.3 and 4 W., of the Gila and Salt River Meridian, in the State of Arizona, executed by

George M. Kurtzweil, U.S. Cadastral Engineer, Anthony C. Kimmell, U.S. Surveyor, Otis O. Gould, U.S. Transitman and Herman J. Shafer, U.S. Transitman,

their under special instructions dated December 12, 1933, having been critically examined, and the necessary corrections and explanations made, the said field notes, and the surveys and resurveys they describe, are hereby approved.

U. S. Supervisor of Surveys.

I certify that the foregoing transcript of the field notes of the above described survey

has been correctly copied from the original notes on file in

U. S. Supervisor of Surveys.