

FIELD NOTES

OF THE RESURVEY OF

Part of the WEST BOUNDARY of
Township 7 North, Range 3 West

AND OF THE SURVEY OF

Part (Completion) of the WEST BOUNDARY
and ALL of the SUBDIVISION LINES of
Township 7 North, Range 3 West

Of the Gila and Salt River Base and Meridian,

In the State of Arizona

EXECUTED BY

Benjamin J. Kinsey, U. S. Surveyor

In the capacity of U. S. Surveyor..., under Special Instructions dated August 31, 1933, issued by the District Cadastral Engineer to govern surveys included in Group No. 186, Arizona, which were approved by the Commissioner of the General Land Office, September 22, 1933, and Assignment Instructions dated November 21, 1933.

Resurvey & Survey commenced January 11, 1934

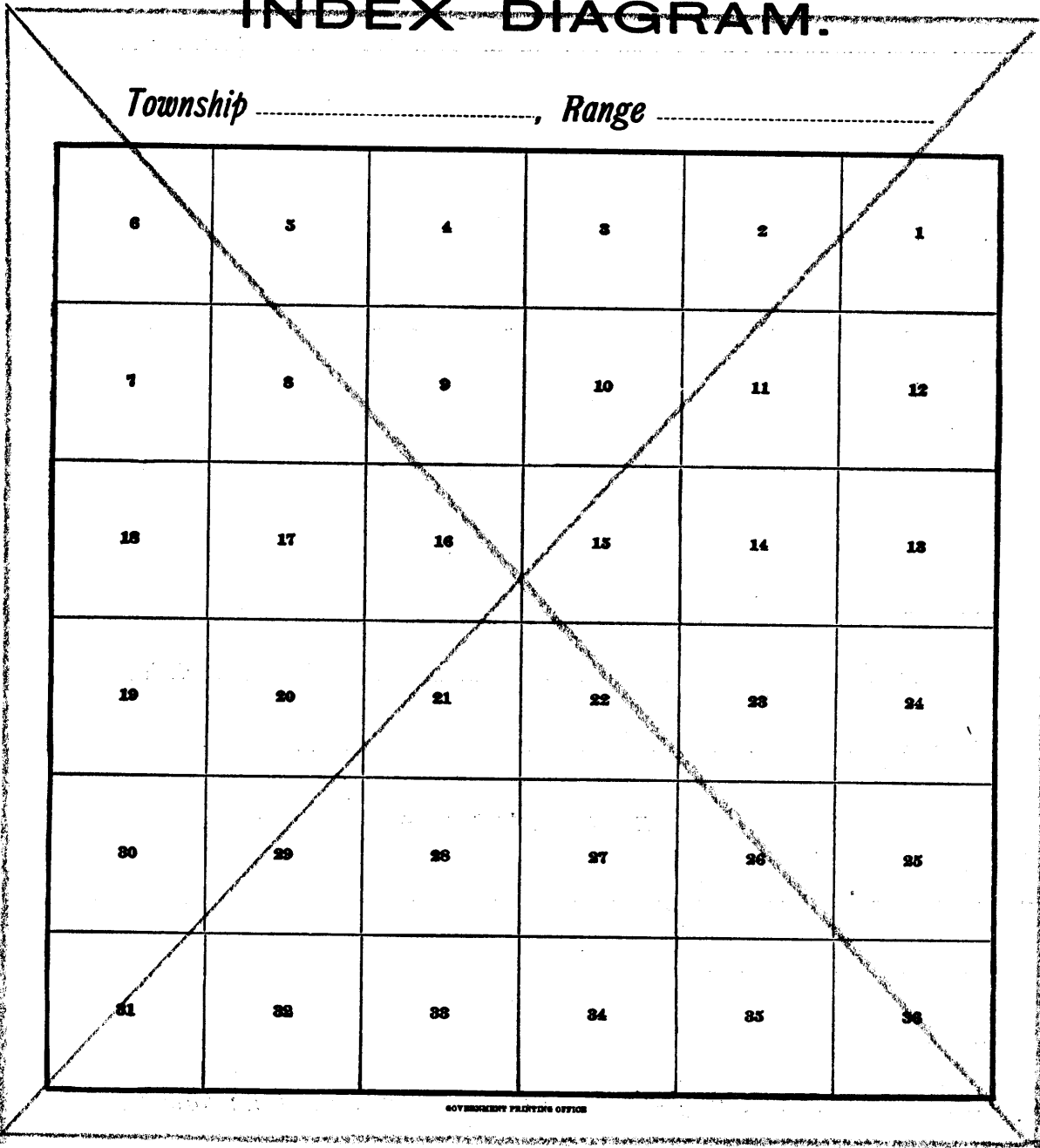
Resurvey & Survey completed February 16, 1934

4069

4069

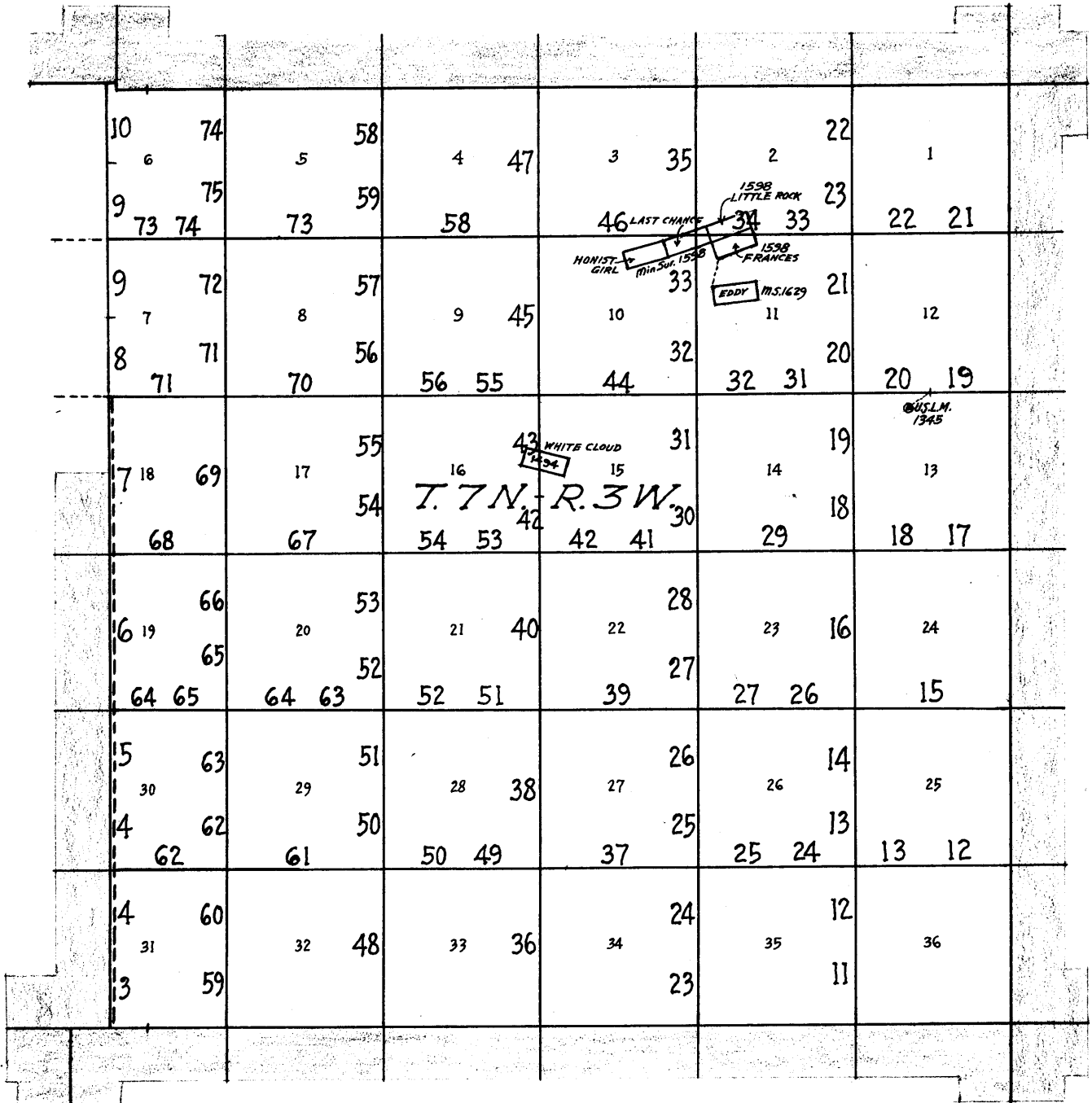
INDEX DIAGRAM.

Township _____, Range _____



~ INDEX ~ DIAGRAM ~

BOOK 4069




Retracement of part of Min. Sur. No. 1598 ~ page 77

_____ Accepted Surveys.

----- Unsurveyed.

----- Resurveyed under this group.

_____ Surveyed under this group.

 Areas surveyed as per accepted plats on file.

The resurveys and surveys herein described were executed by Benjamin J. Kinsey, U.S. Surveyor, using Buff transit No. 18,000. The instrument is equipped with the Smith solar attachment and otherwise conforms to the standard requirements of the General Land Office. The instrument was examined, tested, and approved by the District Cadastral Engineer of Arizona and California on April, 25, 1933, at Glendale, California, subject to satisfactory field tests.

All azimuth determinations are accomplished with the solar attachment, except the special observation upon Polaris for true meridian, upon which to test the solar apparatus.

All measurements are made with a Lallie steel tape, 5-chs. in length, compared with a Lufkin standard and found correct.

The measurements are made on the slope, the vertical angle determined, and the slope measurements properly reduced to true horizontal distances for entry in the field notes.

PRELIMINARY FIELD TEST

-of-

Buff transit No. 18,000

-by-

Benjamin J. Kinsey, U.S. Surveyor.

January, 9, 1934, at my station in center of section 22, T. 7 N., R. 3 W., G. & S. R. B. and M., Arizona, in latitude $33^{\circ}56'N.$, and longitude $112^{\circ}33'W.$, examine the adjustments of the transit and find no errors; then to test the workings of the solar apparatus, proceed as follows:

January, 10: at same station as above described;

At 9h.00m., a.m., app. t., set off $33^{\circ}56'N.$, on lat. arc, $21^{\circ}58'S.$, on decl. arc, and determine a meridian with the solar which I mark with a nail set in top of a peg, driven firmly in the ground about 5 chs. N.

At app. noon, with lat. arc unchanged, observe the sun on the meridian; the resultant reading of the declination arc is $21^{\circ}57'S.$, which agrees with the computed declination of the sun.

At 3h.00m., app. t., with lat. arc unchanged, set off $21^{\circ}55'S.$, on the decl. arc and determine a meridian with the solar which agrees with the true meridian.

All of the observations taken agree within 1' conclude that the instrument is in a satisfactory state of adjustment.

January, 11: at same station as above described, observe Polaris at western elongation, making four observations, two each with the telescope in direct and reversed position, and marking the mean point in the line thus determined with a nail set in top of a peg, driven firmly in the ground about 5 chs. North.

Azimuth of Polaris at western elongation: $1^{\circ}15\frac{1}{2}'$.

Daylight; lay off the azimuth of Polaris $1^{\circ}15\frac{1}{2}'$ to the east, and mark the true meridian thus determined with a tack, set in top of a stake about 5 chs. North.

Comparison of the solar meridian with that determined by Polaris observation, indicates agreement within $1'$, therefore conclude that the instrument is in a satisfactory state of adjustment.

OBSERVATION FOR LATITUDE
and TIME.

January, 11: at same station as above described, in approximate latitude $33^{\circ}56'N.$, I make a meridian observation of the sun for time and latitude, observing simultaneously, the altitude of the suns lower limb, and the transit of the suns west limb, reversing the telescope and observing simultaneously the altitude of the suns upper limb, and the transit of the suns east limb.

Mean observed altitude:	$34^{\circ}15'45''$.	Sun's position.
Reduced latitude	: $34^{\circ}56'20''$	Direct : <input checked="" type="checkbox"/>
Mean watch time of obsn.:	12h. 30m. 23s.	Reversed : <input checked="" type="checkbox"/>
Watch fast of l.m.t.:	28m. 55s.	

Chains

The south four miles of this township boundary were surveyed in 1872 by S.W. Foreman, U.S.D.S., who established corners thereon with common reference to areas on both sides of the line, at 40 ch. intervals counting from the south. This portion of the line was retraced by Roy J. Gill, U.S.S. in 1916, who reported all corners missing. No subsequent retracement or resurvey of any part of this line is of record. There is no record of a survey of the North two miles of this township boundary. The following notes describe a resurvey of the south four miles of the line, reestablishing corners with their original common reference, and a survey of the north two miles, establishing corners at 40 ch. intervals counting from the south, marked and witnessed to refer to areas E. of line only.

RETRACEMENT FOR RESURVEY

Retrace North, for 320.00 chs., making diligent search at intervals of 40 chs. and find no trace of any old corners, thus agreeing with the record of the 1916 retracement of this line.

RESURVEY.

From the corner of Ts. 7 N., Rs. 3 and 4 W., which is an iron post, 3 ins. in diam., firmly set, projecting 16 ins. above ground, in a mound of stone, with brass cap marked and witnessed as described in the official record.

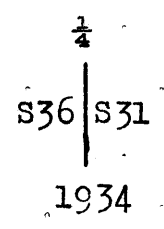
North, bet. secs. 31 and 36.

Over mountainous land, through very scattering timber and dense undergrowth.

Asc. 41 ft. over SE. slope.

- 4.50 Spur, slopes SE.; desc. 21 ft. over NE. slope.
- 10.00 Wash, 10 lks. wide, course SE.; asc. 65 ft. over SW. slope.
- 19.40 Spur, slopes SE.; desc. 23 ft. over NE. slope.
- 26.90 Draw, course E.; asc. 65 ft. over SE. slope.
- 39.90 Spur, slopes SE.; desc. slight N. slope.
- 40.00 (Record dist.)

Set an iron post, 3 ft. long, 1 in. in diam., 6 ins. in the ground to bedrock, with stone 1x3x4 ins., marked with a cross (+) deposited at base, and in a mound of stone to top, for 1/4 sec. cor., with brass cap marked



No suitable bearing trees available.

Desc. 37 ft. over N. slope.

- 42.20 Wash, 5 lks. wide, course W.; asc. 20 ft. over SW. slope.

RESURVEY AND SURVEY OF WEST BDY. OF T. 7 N., R. 3 W.

Chains

- 45.00 Spur, slopes SW.; desc. 8 ft. over NW. slope.
- 47.30 Wash, 10 lks. wide, course SW.; asc. 121 ft. over SE. slope.
- 55.85 Spur, slopes SW.; desc. 40 ft. over NW. slope.
- 59.30 Wash, 5 lks. wide, course SW.; asc. 74 ft. over SE. slope.
- 63.20 Spur, slopes SW.; desc. 63 ft. over NW. slope.
- 65.55 Draw, course NW.; asc. 136 ft. over S. slope.
- 75.85 East edge of knoll on ridge, bears NW. and SE.; desc. 63 ft. along NE. slope.
- 80.00 (Record dist.)

Set an iron post, 3 ft. long, 2 ins. in diam., 4 ins. in the ground to bedrock, with stone 1 1/2 x 4 x 5 ins., marked with a cross (+) deposited at base, and in a mound of stone to top, for cor. of secs. 25, 30, 31 and 36, with brass cap marked

T7N	
R4W	R3W
S25	S30
S36	S31

1934

No suitable bearing trees available.

Land, mountainous.
 Soil, rocky 4th. rate.
 Timber, mesquite and palo verde.
 Undergrowth, catclaw, palo verde, greasewood, ocotillo and cacti.

North, bet. secs. 25 and 30.

Over mountainous land, through scattering timber and undergrowth.

Desc. 61 ft. over NE. slope.

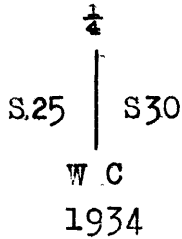
- 2.00 Wash, 10 lks. wide, course E.; asc. 147 ft. over SW. slope.
- 6.25 Black knoll, 50 lks. in diam., on line on spur from W.; desc. 144 ft. along W. slope.
- 11.25 Saddle, bears NW. and SE.; desc. NE. slope.
- 28.55 Wash, 5 lks. wide, course SE.; asc. 41 ft. over S. slope.
- 30.10 Spur, slopes SE.; desc. 35 ft. over NE. slope.
- 33.20 Wash, 5 lks. wide, course E.; asc. 17 ft. over SE. slope.
- 36.60 Spur, slopes E.; desc. 48 ft. over N. slope.
- 40.00 (Record dist.) Point for 1/4 sec. cor., falls in wash, 10 lks. wide, course E., where it is impracticable to monument the cor. Establish witness cor. 0.18 chs. North of true cor. pt., as follows:

RESURVEY AND SURVEY OF WEST BDY. OF T. 7 N., R. 3 W.

9
5

Chains

40.18 Set an iron post, 3 ft. long, 1 in. in diam., 8 ins. in the ground to bedrock, with a stone $1\frac{1}{2} \times 2 \times 3$ ins., marked with a cross (+) deposited at base, and in a mound of stone to top, for witness cor. to $\frac{1}{4}$ sec. cor. of secs. 25 and 30, with brass cap marked



No suitable bearing trees available.

Asc. 30 ft. over SE. slope.

42.00 Spur, slopes E.; desc. 44 ft. over N. slope.

46.70 Wash, 5 lks. wide, course NE.; asc. 11 ft. over SE. slope.

48.90 Spur, slopes E.; desc. 20 ft. over NE. slope.

52.50 Wash, 5 lks. wide, course SE.; asc. 50 ft. over SW. slope.

56.30 Knoll on spur, slopes S.; asc. 75 ft. over SW. slope.

66.25 Ridge, bears NW. and E.; desc. 63 ft. over NE. slope.

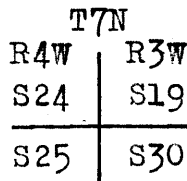
70.50 Wash, 10 lks. wide, course W.; asc. 11 ft. over SW. slope.

74.10 Spur, slopes NW.; desc. 89 ft. over NE. slope.

79.30 Wash, 10 lks. wide, course W.; asc. 20 ft. over SE. slope.

80.00 (Record dist.)

Set an iron post, 3 ft. long, 2 ins. in diam., 12 ins. in the ground to bedrock, with a stone $1 \times 1\frac{1}{2} \times 2$ ins., marked with a cross (+) deposited at base, and in a mound of stone to top, for cor. of secs. 19, 24, 25 and 30, with brass cap marked



1934

Land, mountainous.

Soil, rocky 4th. rate.

Timber, mesquite.

Undergrowth, catclaw, paloverde, ocotillo, greasewood and cacti.

RESURVEY AND SURVEY OF WEST BDY. OF T. 7 N., R. 3 W.

Chains

North, bet. secs. 19 and 24.

Over mountainous land, through scattering timber and undergrowth.

Asc. gradual SE. slope.

- 1.00 Spur, slopes SW.; desc. 14 ft. over N. slope.
 2.30 Wash, 10 lks. wide, course SW.; asc. 76 ft. over S. slope.
 19.00 Spur, slopes NW.; desc. 65 ft. over N. slope.
 23.70 Wash, 10 lks. wide, course NW.; asc. 26 ft. over S. slope.
 28.00 Spur, slopes SE.; desc. 68 ft. over N. slope.
 30.70 San Domingo wash, 200 lks. wide, course W.; road in wash, bears E. and W.; asc. 105 ft. over S. slope.
 34.50 Spur, slopes W.; desc. 36 ft. over N. slope.
 38.00 Wash, 10 lks. wide, course W.; asc. 19 ft. over S. slope.
 39.50 Spur, slopes W.; desc. 6 ft. over N. slope.
 40.00 (Record dist.)

Set an iron post, 3 ft. long, 1 in. in diam., 10 ins. in the ground to bedrock, with a stone 1x2x5 ins. marked with a cross (+) deposited at base, and in a mound of stone to top, for $\frac{1}{4}$ sec. cor., with brass cap marked

$\frac{1}{4}$
 S24 | S19

1934

No suitable bearing trees available.

Continue descent of 24 ft. over N. slope.

- 43.50 Wash, 15 lks. wide, course SW.; asc. 67 ft. over SE. slope.
 51.00 Spur, slopes SW.; desc. 80 ft. over N. slope.
 56.30 Wash, 100 lks. wide, course SW.; asc. 90 ft. over SE. slope.
 70.75 Spur, slopes SW.; road, on same bears NE. and SW.; head of a seep, bears S. $52\frac{1}{2}^{\circ}$ E., about 10 chs. dist.
 Descend 14 ft. over NW. slope.
 73.75 Wash, 10 lks. wide, course SW.; asc. 14 ft. over SE. slope.
 76.00 Spur, slopes SW.; desc. 17 ft. over NW. slope.
 79.80 Wash, 10 lks. wide, course SW.; asc. 7 ft. over SE. slope.
 80.00 (Record dist.)

Set an iron post, 3 ft. long, 2 ins. in diam., 11 ins. in the ground to bedrock, with stone 1x2x3 ins. marked with a cross (+) deposited at base, and in a mound of stone to top, for cor. of secs. 13, 18, 19 and 24, with brass cap marked

Chains

T7N
R4W R3W
S13 | S18

S24 | S19
1934

No suitable bearing trees available.

Land, mountainous.

Soil, rocky 4th. rate

Timber, a few scattering mesquite, palo verde and ironwood.

Undergrowth, greasewood, ocotillo, cactlaw, palo christo and cacti.

North, bet. secs. 13 and 18.

Over mountainous land, through very scattered timber and scattering undergrowth.

Asc. 52 ft. along E. slope.

10.00 Low spur, slopes SW.; desc. 29 ft. over NW. slope.

15.00 Wash, 15 lks. wide, course W.; asc. 28 ft. over S. slope.

18.00 Low spur, slopes W.; desc. 31 ft. over N. slope.

20.90 Wash, 15 lks. wide, course SW.; asc. 43 ft. over SE. slope.

33.00 Spur, slopes SW.; desc. 29 ft. over NW. slope.

40.00 (Record dist.)

Set an iron post, 3 ft. long, 1 in. in diam., 8 ins. in the ground to bedrock, with stone 1x1½x3½ ins., marked with a cross (+) deposited at base, and in a mound of stone to top, for ¼ sec. cor., with brass cap marked

¼
|
S13 | S18
1934

No suitable bearing trees available.

Continue over rolling land.

47.60 Wash, 15 lks. wide, course SW.; asc. 3 ft. over SE. slope.

53.50 Spur, slopes SW.; desc. 18 ft. over NW. slope.

57.50 Wash, 10 lks. wide, course SW.; asc. 41 ft. over SE. slope.

63.50 Spur, slopes SW.; desc. 33 ft. over NW. slope.

RESURVEY AND SURVEY OF WEST BDY. OF T. 7 N., R. 3 W.

Chains

70.20 Wash, 100 lks. wide, course SW.; asc. 25 ft. up small wash.

78.50 Leave wash at turn from NE.; asc. gradual SE. slope.

80.00 (Record dist.)

Set an iron post, 3 ft. long. 2 ins. in diam., 13 ins. in the ground to bedrock, with stone 1x1½x5 ins., marked with a cross (+) deposited at base, and in a mound of stone to top, for cor. of secs. 7, 12, 13 and 18, with brass cap marked

T7N	
R4W	R3W
S12	S7
S13	S18

1934

No suitable bearing trees available.

Land, mountainous.

Soil, rocky 4th. rate.

Timber, scattering mesquite

Undergrowth, catclaw, ocotillo, paloverde, palo christo and cacti.

SURVEY.

North, on W. bdy. of sec. 7.

Over rolling land, through scattering undergrowth.

Asc. 18 ft. over S. slope.

2.00 Spur, slopes S.; desc. 31 ft. over N. slope.

5.00 Bend in wash, 15 lks. wide, course from NW. to SW.; asc. 45 ft. over S. slope.

13.50 Spur, slopes W.; desc. 19 ft. over N. slope.

20.00 Road, bears NW. and SE.

21.20 Wash, 20 lks. wide, course SW.; asc. 35 ft. over S. slope.

27.50 Spur, slopes W.; desc. 10 ft. over N. slope.

29.00 Wash, 10 lks. wide, course SW.; asc. 10 ft. over SE. slope.

32.50 Spur, slopes SW.; desc. 7 ft. over NW. slope.

36.00 Wash, 10 lks. wide, course SW.; asc. 21 ft. over SE. slope.

RESURVEY AND SURVEY OF WEST BDY. OF T. 7 N., R. 3 W.

4089

Chains					
40.00	Set an iron post 3 ft. long, 1 in. in diam., 12 ins. in the ground to bedrock, with stone 1x2 ¹ / ₂ x3 ins., marked with a cross (+) deposited at base, and in a mound of stone to top, for $\frac{1}{4}$ sec. cor. of sec. 7. only, with brass cap marked				
	<table border="1" style="margin: auto;"> <tr><td style="padding: 2px;">S7</td></tr> </table> 1934.	S7			
S7					
	No suitable bearing trees available.				
	Asc. 49 ft. over S. slope.				
49.00	Spur, slopes W.; desc. 26 ft. over N. slope.				
53.70	Wash, 10 lks. wide, course SW.; asc. 17 ft. over SE slope.				
56.50	Spur, slopes SW.; desc. 12 ft. over NW slope.				
60.05	Wash, 10 lks. wide, course SW.; asc. 12 ft. over SE slope.				
61.75	Spur, slopes SW.; old road on same; desc. 29 ft. over broken W. slope.				
68.60	Wash, 15 lks. wide, course W.; asc. 20 ft. over S. slope.				
70.00	Spur, slopes W.; desc. 9 ft. over N. slope.				
71.00	Wash, 10 lks. wide, course W.; asc. 46 ft. over broken S. slope.				
80.00	Set an iron post 3 ft. long, 2 ins. in diam., 20 ins. in the ground to bedrock, with a stone 1x2x4 ins. marked with a cross (+) deposited at base, and in a mound of stone to top, for cor. of secs. 6 and 7. only, with brass cap marked				
	<table border="1" style="margin: auto;"> <tr><td style="padding: 2px;">T7N</td></tr> <tr><td style="padding: 2px;">S6</td></tr> <tr><td style="padding: 2px;">S7</td></tr> <tr><td style="padding: 2px;">R3W</td></tr> </table> 1934	T7N	S6	S7	R3W
T7N					
S6					
S7					
R3W					
	No suitable bearing trees available.				
	<p>Land, mountainous. Soil, rocky 4th. rate. Timber, scattering mesquite. Undergrowth, catclaw, ocotillo, paloverde, cactus, and palo christo.</p>				
	North, on W. bdy. of sec. 6:				
	Over mountainous land, through scattering timber and dense undergrowth.				

RESURVEY AND SURVEY OF WEST BDY. OF T.7 N., R.3 W.

Chains

	Asc. 63 ft. over S. slope.
5.00	Spur, slopes SW.; desc. 85 ft. over NW slope.
12.50	Wash, 10 lks. wide, course SW.; asc. 11 ft. over SE slope.
13.00	Low spur, slopes W.; desc. 14 ft. over N. slope.
15.50	Center of wash, 150 lks. wide, course SW.; road in same. Asc. 54 ft. over SE slope.
26.00	Short spur, slopes E.; desc. 12 ft. over N. slope.
27.10	Wash, 10 lks. wide, course E.; asc. 6 ft. over S. slope.
28.50	Low spur, slopes E.; desc. 10 ft. over N. slope.
29.00	Enter wash, 150 lks. wide, course S.; asc. gradually up same.
36.50	Leave wash, from NW.; asc. 39 ft. over S. slope.
38.50	Spur, slopes W.; desc. 7 ft. over N. slope.
39.00	Wash, 10 lks. wide, course W.; asc. 7 ft. over S. slope.
40.00	Set an iron post 3 ft. long, 1 in. in diam., 18 ins. in the ground to bedrock, with stone 2x2x3 ins., marked with a cross (+) deposited at base, and in a mound of stone to top, for $\frac{1}{4}$ sec. cor. of sec. 6, only, with brass cap marked
	$\frac{1}{2}$ S 6 1934
	No suitable bearing trees available.
	Asc. 107 ft. over S. slope.
63.50	Short spur, slopes W.; desc. 26 ft. over N. slope.
66.75	Wash, 25 lks. wide, course SW.; asc. 11 ft. over SE slope.
68.50	Low spur, slopes E.; desc. 3 ft. over N. slope.
70.30	Wash, 25 lks. wide, course SE.; asc. 13 ft. over SW slope.
72.00	Low spur, slopes W.; desc. 9 ft. over N. slope.
73.50	Bend in wash, from NE to SE.; asc. 17 ft. over SE slope.
75.50	Road, bears E. and W.
77.00	Low spur, slopes W.; desc. 16 ft. over N. slope.
78.00	Wash, 15 lks. wide, course SW.; asc. 7 ft. over S. slope.

RESTORATION AND SURVEY OF WASTE RDY. OF T. 7 N., R. 3 W., 4000

Chains

78.86 Intersect S. bdy. of T. 8 N., R. 4 W.

Set an iron post, 3 ft. long, 3 ins. in diam., 26 ins. in the ground for closing corner of Ts. 7 N., Rs. 3 and 4 W., with brass cap marked

T8N R4W S36

S1	S6
T7N R4W	T7N R3W

C C
1934

No suitable trees available.

raise a mound of stone 4 ft. base, 3 ft. high S. of cor. From point of intersection, the SE. corner of T. 8 N., R. 4 W., which is an iron post, 3 ins. diam., firmly set with brass cap, marked and witnessed as described in the official record, bears East 2.97 chs. dist.

Land, mountainous and rolling.

Soil, rocky 4th rate.

Timber, scattering mesquite.

Undergrowth, catclaw, palo verde, ocotillo, palo christo and cacti.

SUBDIVISION OF T. 7 N., R. 3 W.

From corner of secs. 1, 2, 35, and 36 on the S. bdy. of the Tp., which is an iron post, 3 ins. in diam. firmly set, projecting 12 ins. above ground, marked and witnessed as described in the official record.

N. 0°01'W., on true line bet. secs. 35 and 36.

Over rolling land, through scattering timber and undergrowth.

12.80 Wash, 20 lks. wide, course SW.; asc. 24 ft. over SE. slope.

25.00 Spur, slopes SW.; desc. 15 ft. over NW. slope.

27.70 Wash, 15 lks. wide, course SW.; thence over rolling SW. slope.

38.00 Wash, 10 lks. wide, course SW.

40.00 Set an iron post, 3 ft. long, 1 in. in diam., 6 ins. in the ground to bedrock, with a stone 5x6x8 ins., marked

12.

SUBDIVISION OF T. 7 N., R. 3 W.

Chains

1/4
S35 S36
1934

No suitable bearing trees available.

Continue over rolling SW. slope.

50.00 Wash, 15 lks. wide, 5 ft. deep, course SW..

62.70 Wash, 15 lks. wide, 5 ft. deep, course SW.

77.00 Wash, 15 lks. wide, 5 ft. deep, course SW.

80.00 Set an iron post, 3 ft. long, 2 ins. in diam., 18 ins. in the ground to bedrock, with stone 6x6x8 ins., marked with a cross (+) deposited at base, and in a mound of stone to top, for cor. of secs. 25, 26, 35 and 36, with brass cap marked

T7N	R3W
S26	S25
S35	S36

1934

No suitable bearing trees available.

Land, rolling.

Soil, rocky 4th rate.

Timber, palo verde and mesquite.

Undergrowth, cactus, greasewood and catclaw.

S. 89° 49' E., on a random line, bet. secs. 25 and 36.

40.00 Set temp. 1/4 sec. cor.

80.18 Intersect E. bdy. of Tp., at 5 lks. S. of the cor. of secs. 25, 30, 31 and 36, which is an iron post, 2 ins. in diam., firmly set, with brass cap marked and witnessed as described in the official record.

Thence

N. 89° 51' W., on true line, bet. secs. 25 and 36.

Over rolling land, through scattering timber and undergrowth.

Desc. 17 ft. over SW. slope.

9.20 Wash, 30 lks. wide, 5 ft. deep, course NW.; thence over rolling NW. slope.

15.20 Low spur, slopes NW.; desc. 46 ft. over gradual W. slope.

SUBDIVISION LINES OF T.7 N., R.3 W.

COPY 2069

Chains	
35.20	Wash, 15 lks. wide, course NE.; asc. 23 ft. over E. slope.
40.09	Set an iron post 3 ft. long, 1 in. in diam., 12 ins. in the ground to bedrock, with a stone 5x5x8 ins., marked with a cross (X) deposited at base, and in a mound of stone to top, for $\frac{1}{4}$ sec. cor., with brass cap marked
	$\frac{1}{4} \begin{array}{l} S 25 \\ S 36 \end{array}$
	1934
	No suitable bearing trees available.
	Asc. 132 ft. over E. slope.
47.20	Top of peak, on spur, slopes NW.; desc. 283 ft. over S. slope.
69.50	Wash, 10 lks. wide, 5 ft. deep, course SW.; asc. 10 ft. over SE slope.
72.70	Low spur, slopes SW.; desc. 17 ft. over NW slope.
77.40	Wash, 15 lks. wide, 5 ft. deep, course SW.
80.18	The cor. of secs. 25, 26, 35, and 36.
	Land, rolling and mountainous.
	Soil, rocky 4th. rate.
	Timber, palo verde, and mesquite.
	Undergrowth, cacti, greasewood, and catclaw.
	N.0°01'W., bet. secs. 25 and 26.
	Over rolling land, through scattering timber and undergrowth.
	Asc. 18 ft. over SE slope.
8.20	Spur, slopes SW.; desc; 49 ft. over NW slope.
14.00	Shallow wash, 100 lks. wide, course SW.; asc. 17 ft. over SE slope.
25.00	Spur, slopes SW.; desc. 22 ft. over NW slope.
28.00	Wash, 20 lks. wide, 10 ft. deep, course SW.; asc. 26 ft. over SE slope.
32.00	Low spur, slopes SW.; desc. 14 ft. over NW slope.
40.00	Set an iron post 3 ft. long, 1 in. in diam., 12 ins. in the ground to bedrock, with a stone 6x6x8 ins., marked with a cross (+) deposited at base, and in a mound of

SUBDIVISION OF T. 7 N., R. 3 W.

Chains

stone to top, for $\frac{1}{4}$ sec. cor., with brass cap marked

S 26	S 25
------	------

1934

No suitable bearing trees available.

Continue descent of 15 ft. over NW slope.

47.00 Wash, 50 lks. wide, 15 ft. deep, course SW.; asc. 57 ft. over SE slope.

47.50 Telephone line, (two wires), bears N. 36° E., and S. 36° W.

58.30 Spur, slopes W.; desc. 55 ft. over NW slope.

67.00 Enter Trilby wash, 100 lks. wide, 5 ft. deep, course SW.

68.70 Leave bottom.; asc. gradually over rolling land.

69.90 Highway, from Morristown to Castle Hot Springs, Arizona, bears NE and SW.

71.20 Telephone line, (one wire), bears NE. and SW.

77.50 Wash, 50 lks. wide, 10 ft. deep, course SE.

80.00 Set an iron post 3 ft. long, 2 ins. in diam., 20 ins. in the ground to bedrock, with a stone 6x6x8 ins., marked with a cross (+) deposited at base, and in a mound of stone to top, for cor. of secs. 23, 24, 25, and 26, with brass cap marked

T7N R3W

S23	S24
-----	-----

S26	S25
-----	-----

1934

No suitable bearing trees available.

Land, rolling mountainous.

Soil, rocky 4th. rate.

Timber, scattering mesquite, and palo verde.

Undergrowth, cacti, greasewood, and catclaw.

SUBDIVISION LINES OF T. 7 N., R. 3 W. BOOK 4000

Chains	
	S.89°51'E., on a random line, bet. secs. 24 and 25.
40.00	Set temp. $\frac{1}{4}$ sec. cor.
80.26	Intersect E. bdy. of Tp., at 21 lks. S.0°04'W., of cor. of secs. 19, 24, 25 and 30, which is an iron post, 2 ins. diam., with brass cap, firmly set, marked and witnessed as described in the official record.
	Thence
	West, on true line, bet. secs. 24 and 25.
	Over rolling land, through scattering timber and dense undergrowth.
	Asc. 66 ft. over SE. slope.
3.15	Spur, slopes S.; desc. 175 ft. over SW. slope.
14.26	Draw, course S.; asc. 12 ft. over E. slope.
15.65	Spur, slopes S.; desc. 51 ft. over SW. slope.
18.25	Wash, 10 lks. wide, course S.; asc. 30 ft. over SE. slope.
22.15	Spur, slopes SW.; desc. 76 ft. over NW. slope.
27.96	Wash, course N.; 10 lks. wide,; asc. 15 ft. along N. slope.
32.25	Spur, slopes N.; desc. 66 ft. over NW. slope.
34.95	Telephone line (two wires), bears NE. and SW.
40.13	Set an iron post, 3 ft. long, 1 in. in diam., 13 ins. in the ground to bedrock, with a stone 6x6x8 ins., marked with a cross (+) deposited at base, and in a mound of stone to top, for $\frac{1}{4}$ sec. cor., with brass cap marked
	$\frac{1}{4} \frac{S \ 24}{S \ 25}$
	1934
	No suitable bearing trees available.
	Desc. 11 ft. over NW. slope.
40.36	Wire fence, bears N. and S.
41.26	Wash, 10 lks. wide, course SW.; asc. 28 ft. over SE. slope.
48.75	Spur, slopes SW.; desc. 96 ft. over W. slope.
60.25	Draw, course S.; asc. 22 ft. over SE. slope.
67.86	Wire fence, bears NE. and SW.; on spur, slopes SW.; desc. 36 ft. over NW. slope.
70.66	Enter Trilby wash, course SW.
74.46	Leave wash, course SW.; asc. 46 ft. over SE. slope.
75.16	Road, from Morrystown to Castle Hot Springs, bears NE. and SE.
75.56	Telephone line (one wire), bears NE. and SW.

SUBDIVISION LINES OF T. 7 N., R. 3 W.

Chains	
77.56	Spur, slopes S.; desc. 23 ft. over W. slope.
79.36	Wash, 15 lks. wide, course S.
80.26	The cor. of secs. 23, 24, 25 and 26: Land, rolling and mountainous. Soil, rocky 4th. rate. Timber, mesquite and palo verde. Undergrowth, greasewood, cacti and catclaw.
N.0°01'W., on true line, bet. secs. 23 and 24. Over rolling land, through scattering timber and dense undergrowth. Desc. 11 ft. over NE. slope.	
2.70	Wash, 10 lks. wide, course SW.; asc. 29 ft. over SW. slope.
8.50	Spur, slopes SE.; desc. 14 ft. over NE. slope.
10.60	Wash, 10 lks. wide, course SE.; asc. 49 ft. along broken W. slope.
21.70	Spur, slopes SW., desc. 16 ft. over NW. slope.
25.40	Wash, 10 lks. wide, course SW.; asc. 50 ft. over SE. slope.
34.70	Spur, slopes SW.; desc. 13 ft. over NE. slope.
40.00	Set an iron post, 3 ft. long, 1 in. in diam., 16 ins. in the ground to bedrock, with a stone 5x6x8 ins., marked with a cross (+) deposited at base, and in a mound of stone to top, for $\frac{1}{4}$ sec. cor., with brass cap marked
$\frac{1}{4}$ S23 S24 1934	
Desc. 10 ft. over SW. slope.	
40.50	Wash, 10 lks. wide, course E.; asc. 35 ft. over SE. slope.
46.20	Spur, slopes SE.; desc. 19 ft. over NE. slope.
47.40	Wash, 25 lks. wide, old trail in bottom, course SE.; asc. 31 ft. over SW. slope.
51.20	Spur, slopes SW.; desc. 15 ft. over NW. slope.
52.40	Wash, 50 lks. wide, course SW.; asc. 64 ft. over SE. slope.
58.70	Spur, slopes SE.; desc. 29 ft. over NE. slope.
61.80	Wash, 50 lks. wide; course SE.; asc. 104 ft. over SW. slope.
73.70	Spur, slopes SE.; desc. 10 ft. over NE. slope.
80.00	Set an iron post, 3 ft. long, 2 ins. in diam., 16 ins. in the ground to bedrock, with a stone 6x6x8 ins. marked with a cross (+) deposited at base, and in a mound of

SUBDIVISION LINES OF T. 7 N., R. 3 W.

4000

Chains

stone to top, for cor. of secs. 13, 14, 23 and 24,
with brass cap marked

T7N	R3W
S14	S13
S23	S24

1934

No suitable bearing trees available.

Land, rolling and mountainous.

Soil, rocky 4th. rate.

Timber, mesquite and palo verde.

Undergrowth, catclaw, cacti and greasewood.

East, on a random line, bet. secs. 13 and 24.

40.00 Set temp. $\frac{1}{4}$ sec. cor.

80.28 The cor. of secs. 13, 18, 19 and 24, on E. bdy. of Tp.,
which is an iron post, 2 ins. diam., with brass cap,
firmly set, marked and witnessed as described in the
official record.

Thence

West, on true line, bet. secs. 13 and 24.

Over rolling land, through scattering timber and dense
undergrowth.

Desc. 51 ft. along S. slope.

2.90 Wash, 30 lks. wide, course S.80°E. to SW.; asc. 15 ft. over
over SE. slope.

5.00 Spur, slopes SW.; desc. 42 ft. over NW. slope.

6.25 Wash, 30 lks. wide, course SW.; asc. 82 ft. over SE. slope.

9.70 Trail, bears NE. and SW.

15.00 Spur, slopes S.; old mine bears S. about 4 chs. dist.;
desc. 117 ft. over W. slope.

19.00 Trail, bears NW. and SE.

19.60 Wash, 30 lks. wide, course S.20°W.; asc. 107 ft. over E.
slope.

22.50 House, bears N. about 3 chs.

28.90 Spur, slopes S.; desc. 110 ft. over W. slope.

37.00 Wash, 15 lks. wide, course S.; thence over rolling land.

38.25 Road, bears NE. and SW.

40.14 Set an iron post, 3 ft. long, 1 in. in diam., 16 ins. in
the ground to bedrock, with a stone 6x6x8 ins. marked
with a cross (+) deposited at base, and in a mound of
stone to top, for $\frac{1}{4}$ sec. cor., with brass cap marked

SUBDIVISION OF T. 7 N., R. 3 W.

Chains	
	$\frac{1}{4} \frac{S 13}{S 24}$ 1934
	No suitable bearing trees available.
	Asc. 23 ft. over E. slope.
44.50	Spur, slopes S.; desc. 75 ft. over W. slope.
50.00	Enter Trilby wash, course S.20°E.; ranch house on east side of wash, bears S.20°E., about 15 chs. dist.
51.40	Leave same; asc. 77 ft. over E. slope.
57.00	Spur, slopes SE.; old road on same, bears NW. and SE.
60.00	Wash, 10 lks. wide, course SE.; asc. 112 ft. over NE. slope.
68.40	Spur, slopes S.; desc. 34 ft. over W. slope.
69.10	Old road, bears N. and S.
70.32	Wash, 20 lks. wide, course S.20°E.; asc. 58 ft. over E. slope.
76.40	Spur, slopes SE.; desc. 55 ft. over SW. slope.
80.28	The cor. of secs. 13, 14, 23 and 24.
	Land, rolling and mountainous. Soil, rocky 4th. rate. Timber, mesquite, palo verde and palo christo. Undergrowth, cactus, greasewood and catclaw.
	N.0°01'W., on true line, bet. secs. 13 and 14.
	Over rolling land, through scattering timber and dense undergrowth.
	Asc. 45 ft. over SW. slope.
4.00	Spur, slopes SE.; desc. 5 ft. over NE. slope.
8.00	Wash, 5 lks. wide, course SE.; asc. 54 ft. over SW. slope.
13.50	Spur, slopes SE.; desc. 45 ft. over NE. slope.
19.00	Wash, 10 lks. wide, course SE.; asc. 62 ft. over S. slope.
25.50	Spur, slopes E.; desc. 72 ft. over N. slope.
34.00	Wash, 20 lks. wide, course SE.; asc. 80 ft. over SW. slope.
40.00	Set an iron post, 3 ft. long, 1 in. in diam., 18 ins. in the ground to bedrock, with a stone 6x6x8 ins. marked with a cross (+) deposited at base, and in a mound of stone to top, for $\frac{1}{4}$ sec. cor., with brass cap marked

SUBDIVISION LINES OF T. 7 N., R. 3 W.

BOOK 400

Chains

$\frac{1}{4}$
 S14 | S13

1934

No suitable bearing trees available.

Asc. 46 ft. over SW. slope.

- 45.50 Spur, slopes N.80°E.; desc. 85 ft. over N. slope.
- 51.00 Wash, 10 lks. wide, course E.; asc. 33 ft. over SE. slope.
- 53.50 Low spur, slopes E.; desc. 38 ft. over N. slope.
- 57.50 Wash, 10 lks. wide, course E.; asc. 46 ft. over SE. slope.
- 59.70 Spur, slopes E.; desc. 66 ft. over NE. slope.
- 65.60 Wash, 50 lks. wide, course E.; small spring bears E. about 50 lks. dist.; asc. 57 ft. over SE. slope.
- 73.40 Spur, slopes E.; desc. 62 ft. over NE. slope.
- 76.20 Wash, 20 lks. wide, course SE.; asc. 42 ft. over SW. slope.
- 80.00 Set an iron post, 3 ft. long, 2 ins. in diam., 18 ins. in the ground to bedrock, with a stone 3x4x6 ins. marked with a cross (+) deposited at base, and in a mound of stone to top, for cor. of secs. 11, 12, 13 and 14, with brass cap marked

T7N | R3W
 S11 | S12
 ---+---
 S14 | S13

1934

No suitable bearing trees available.

Land, rolling and mountainous.

Soil, rocky 4th. rate.

Timber, mesquite and palo verde.

Undergrowth, catclaw, greasewood and cacti.

East, on a random line, bet. secs. 12 and 13.

- 40.00 Set temp. $\frac{1}{4}$ sec. cor.
- 80.24 Intersect E. bdy. of Tp., at 24 lks. S. of the cor. of secs. 7, 12, 13 and 18, which is an iron post, 2 ins. diam., with brass cap, firmly set, marked and witnessed as described in the official record.
- Thence
- S.89°50'W., on true line bet. secs. 12 and 13.
- Over mountainous land, through scattering timber and dense undergrowth.
- Desc. 142 ft. over SW. slope.
- 4.04 Draw, 15 lks. wide, course SW.; asc. 17 ft. over SE. slope.

SUBDIVISION LINES OF T. 7 N., R. 3 W.

Chains	
5.04	Spur, slopes SW.; desc. 178 ft. over SW. slope.
16.54	Draw, 15 lks. wide, course SW.; asc. gradually over SE. slope.
17.24	Spur, slopes SW.; desc. 132 ft. over NW. slope.
29.24	Draw, 10 lks. wide, course SW.; asc. gradual SE. slope.
30.74	Spur, slopes SW.; desc. 75 ft. over SW. slope.
37.24	Wash, 10 lks. wide, course SW.; asc. 17 ft. over SE. slope.
39.74	Spur, slopes SW.; desc. slight NW. slope.
40.12	Set an iron post, 3 ft. long, 1 in. in diam., 11 ins. in the ground to bedrock, with a stone 3x4x8 ins. marked with a cross (+) deposited at base, and in a mound of stone to top, for $\frac{1}{4}$ sec. cor., with brass cap marked
	$\begin{array}{r} S\ 12 \\ \frac{1}{4} \\ \hline S\ 13 \\ 1934 \end{array}$
	No suitable bearing trees available.
	From $\frac{1}{4}$ sec. cor., U.S.L.M. No. 1345 bears S.55°20'W. 13.50 chs. dist.
	Desc. 110 ft. over broken W. slope.
55.04	Grilby wash (center), 150 lks. wide, course SE.; asc. 157 ft. over precipitous NE. slope.
62.94	Top of vertical bluff, 50 ft. high, 10 ft. wide, on top of ridge which bears NW. and SE.; desc. 232 ft. over SW. slope.
72.24	Wash, 4 lks. wide, course SE.; asc. 97 ft. over E. slope.
77.74	Spur, slopes SE.; desc. 28 ft. over SW. slope.
80.24	The cor. of secs. 11, 12, 13 and 14.
	Land, mountainous. Soil, rocky 4th rate. Timber, mesquite and palo verde. Undergrowth, catclaw, greasewood and cacti.
	N.0°01'W., on true line bet. secs. 11 and 12.
	Over mountainous land, through scattering timber and dense undergrowth.
	Asc. 56 ft. over SW. slope.
3.50	Spur, slopes SE.; desc. 40 ft. over NE. slope.
8.50	Draw, course SE.; asc. 21 ft. over SW. slope.
10.50	Spur, slopes SE.; desc. 19 ft. over NE. slope.
13.00	Wash, 10 lks. wide, course SE.; asc. 109 ft. over SW. slope.

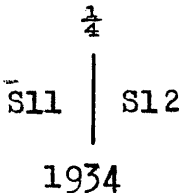
SUBDIVISION LINES OF T. 7 N., R. 3 W.

Chains

23.70 Saddle on ridge, bears NW. and SE.; desc. 141 ft. over NE. slope.

34.00 Wash (center), 150 lks. wide, course SE.; road in same, bears NW. and SE.; asc. 146 ft. over SW. slope.

40.00 Set an iron post, 3 ft. long, 1 in. in diam., 12 ins. in the ground to bedrock, with a stone 3x4x6 ins. marked with a cross (+) deposited at base, and in a mound of stone to top, for $\frac{1}{4}$ sec. cor., with brass cap marked



No suitable bearing trees available.

Asc. 59 ft. over SW. slope.

46.30 Old road, bears E. and W. to mine shaft, east of line.

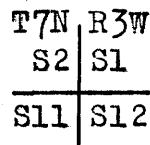
54.50 Spur, slopes W.; desc. 25 ft. over NW. slope.

57.70 Wash, 15 lks. wide, course W.; asc. 40 ft. over SW. slope.

67.50 Low spur, slopes SW.; desc. 11 ft. over NW. slope.

68.65 Wash, 5 lks. wide, course SW.; asc. 144 ft. over SE. slope.

80.00 Set an iron post, 3 ft. long, 2 ins. in diam., 12 ins. in the ground to bedrock, with a stone 2x2x2 $\frac{1}{2}$ ins. marked with a cross (+) deposited at base, and in a mound of stone to top, for cor. of secs. 1, 2, 11 and 12, with brass cap marked



1934

No suitable bearing trees available.

Land, rolling and mountainous.

Soil, rocky 4th. rate.

Timber, mesquite, palo verde and palo christo.

Undergrowth, greasewood, cacti and catclaw.

N.89°50'E., on a random line, bet. secs. 1 and 12.

40.00 Set temp. $\frac{1}{4}$ sec. cor.

80.20 Intersect the cor. of secs. 1, 6, 7 and 12, on the E. bdy. of the Tp., which is an iron post, 2 ins. diam., with brass cap, firmly set, marked and witnessed as described in the official record.

Thence

S.89°50'W., on true line bet. secs. 1 and 12.

Over mountainous land, through scattering timber and dense undergrowth.

Desc. 266 ft. over W. slope.

SUBDIVISION LINES OF T. 7 N., R. 3 W.

Chains	
28.50	Wash, 10 lks. wide, course SW.; asc. 12 ft. over SE. slope.
30.20	Spur, slopes S.; desc. 48 ft. over SW. slope.
36.60	Trilby wash, 1 ch. wide, course SW.; asc. 37 ft. over SE. slope.
40.10	Set an iron post, 3 ft. long, 1 in. in diam., 20 ins. in the ground to bedrock, with a stone 1x3x4 ins. marked with a cross (+) deposited at base, and in a mound of stone to top, for $\frac{1}{4}$ sec. cor., with brass cap marked
	$\begin{array}{r} S\ 1 \\ \hline S\ 12 \end{array}$
	1934
	No suitable bearing trees available.
	Asc. 29 ft. over SE. slope.
56.60	Spur, slopes S.; desc. 26 ft. over SW. slope.
60.90	Wash, 15 lks. course S.; asc. 88 ft. over SE. slope.
65.20	Spur, slopes S.; desc. 35 ft. over W. slope.
68.30	Wash, 14 lks. wide, course S.; asc. 113 ft. over SE. slope.
79.50	Spur, slopes S.; desc. 7 ft. over W. slope.
80.20	The cor. of secs. 1, 2, 11 and 12.
	Land, mountainous. Soil, rocky 4th. rate. Timber, mesquite, palo verde and palo Christo. Undergrowth, catclaw, greasewood, cacti and laurel.
	N.0°01'W., on a random line, bet. secs. 1 and 2.
40.00	Set temp. $\frac{1}{4}$ sec. cor.
75.43	Intersect N. bdy. of Tp., at 13 lks. W. of the cor. of secs. 1, 2, 35 and 36, which is an iron post, 2 ins. diam., with brass cap, firmly set, marked and witnessed as described in the official record.
	Thence
	S.0°05'W., on true line, bet. secs. 1 and 2.
	Over rolling mountainous land, through scattering timber and dense undergrowth.
	Asc. 44 ft. over N. slope.
7.73	Spur, slopes NW.; desc. 66 ft. over SW. slope.
10.93	Wash, 15 lks. wide, course NW.; asc. 244 ft. over NE. slope.
20.43	Slopes changes to E.; continue ascent of 40 ft.
29.73	Spur, slopes E.; desc. 204 ft. over steep S. slope.
35.43	Set an iron post, 3 ft. long, 1 in. in diam., 20 ins. in

SUBDIVISION OF T. 7 N., R. 3 W.

ECCN 4088

Chains

the ground to bedrock, with a stone 2x2 $\frac{1}{2}$ x4 ins. marked with a cross (+) deposited at base, and in a mound of stone to top, for $\frac{1}{4}$ sec. cor., with brass cap marked

$\frac{1}{4}$
 S2 | S1
 1934

No suitable bearing trees available.

- 45.73 Wash, 10 lks. wide, course SE.; asc. 61 ft. over NE. slope.
 57.93 Spur, slopes SE.; desc. 100 ft. over SE. slope.
 64.78 Wash, 5 lks. wide, course SW.; asc. 26 ft. over NW. slope.
 67.43 Spur, slopes W.; desc. 51 ft. over SW. slope.
 75.43 The cor. of secs. 1, 2, 11 and 12.

Land, mountainous.

Soil, rocky 4th, rate.

Timber, palo verde and mesquite.

Undergrowth, greasewood, cacti and laurel.

From cor. of secs. 2, 3, 34 and 35, on S. bdy. of Tp., which is an iron post, 3 ins. in diam., firmly set, projecting 12 ins. above ground, with brass cap properly marked and witnessed as described in the official record.

N.0°01'W., bet. secs. 34 and 35.

Over mountainous land, through scattering timber and undergrowth.

- 15.00 Low ridge, bears NE. and SW.; desc. gradually over NW. slope.
 16.00 Top of vertical bank, 10 ft. high, bears NE. and SW.
 20.70 Main channel of Trilby wash, 2 chs. wide, 30 ft. deep, course SW.; continue over rolling washed land.
 38.00 Leave washed land; begin slight ascent over SE. slope.
 40.00 Set an iron post, 3 ft. long, 1 in. in diam., 18 ins. in the ground to bedrock, with a stone 3x4x6 ins. marked with a cross (+) deposited at base, and in a mound of stone to top, for $\frac{1}{4}$ sec. cor., with brass cap marked

$\frac{1}{4}$
 S34 | S35
 1934

No suitable bearing trees available.

- 42.70 Top of bank, 12 ft. high, bears NE. and SW.; thence over rolling desert.
 52.50 Wash, 15 lks. wide, course SW.; continue alongside wash.

SUBDIVISION OF T. 7 N., R. 3 W.

Chains

- 62.00 Asc. 96 ft. over gradual SE. slope.
- 66.50 Road, from Morrystown to Castle Hot Springs, Arizona, bears N.40°E. and S.40°W.
- 76.30 Old road, bears N.60°E. and S.60°W.
- 76.40 Telephone line, (two wires) bears N.60°E. and S.60°W.
- 80.00 Set an iron post, 3 ft. long, 2 ins. in diam., 17 ins. in the ground to bedrock, with a stone 4x6x6 ins. marked with a cross (+) deposited at base, and in a mound of stone to top, for cor. of secs. 26, 27, 34 and 35, with brass cap marked

T7N R3W
S27 S26

S34 S35

1934

No suitable bearing trees available.

Land, rolling and mountainous.
 Soil, rocky 4th. rate.
 Timber, palo verde, mesquite and ironwood.
 Undergrowth, cacti, catclaw and greasewood.

- S.89°49'E., on a random line, bet. secs. 26 and 35.
- 40.00 Set temp. $\frac{1}{4}$ sec. cor.
- 80.22 Intersect N. and S. line, at 2 lks. N. of cor. of secs. 25, 26, 35 and 36.
- Thence,
- N.89°48'W., on true line, bet. secs. 26 and 35
- Over rolling land, through scattering timber and undergrowth.
- 25.46 East bank of Trilby wash, 12 ft. high, bears NE. and SW.
- 28.00 Main channel of Trilby wash, 1 ch. wide, course SW.; asc. 15 ft. over E. slope.
- 30.70 Top of ascent, bears NE. and SE.; across rolling land.
- 40.11 Set an iron post, 3 ft. long, 1 in. in diam., 20 ins. in the ground to bedrock, with a stone 2x3x6 ins. marked with a cross (+) deposited at base, and in a mound of stone to top, for $\frac{1}{4}$ sec. cor., with brass cap marked

S 26

S 35

1934

No suitable bearing trees available.

SUBDIVISION OF T. 7 N., R. 3 W.

25

4068

Chains

- 40.50 Ridge, bears NE and SW.; desc. 48 ft. over NW slope.
- 54.95 Wash, 10 lks. wide, course SW.; asc. 11 ft. over SE slope.
- 55.95 Ridge, bears NE and SW.; desc. 41 ft. over NW slope.
- 58.15 Wash, 1 ch. wide, course SW.; asc. 55 ft. over E. slope.
- 79.09 Road, from Morrystown to Castle Hot Springs, Arizona, bears NE and SW.
- 72.86 Ridge, bears NE and SW.; desc. 42 ft. over NW slope.
- 73.66 Telephone line (two wires), bears NE. and SW.
- 80.22 The cor. of secs. 26, 27, 34, and 35.

Land, rolling.

Soil, rocky 4th. rate.

Timber, mesquite, and palo verde.

Undergrowth, greasewood, cacti, and catclaw.

N.0°01'W., bet. secs. 26 and 27.

Over mountainous land, through scattering timber and undergrowth.

- 0.50 Wash, 50 lks. wide, course SW.; asc. 76 ft. over S. slope.
- 1.10 Old road, bears E. and W.
- 2.50 Telephone line (one wire), bears N.64½°E., and S.64½°W.
- 7.50 Spur, from N. slopes W.; continue gradually up spur.
- 15.00 Saddle on spur; continue ascent of 34 ft. along spur top.
- 18.50 Knoll, on spur; desc. 40 ft. over N. slope.
- 29.93 Wash, 10 lks. wide, course SW.; asc. 210 ft. over S. slope.
- 40.00 Set an iron post, 3 ft. long, 1 in. in diam., 11 ins. in the ground to bedrock, with a stone 3x36 ins., marked with a cross (+) deposited at base, and in a mound of stone to top, for ¼ sec. cor., with brass cap marked

S27

S26

1934

No suitable bearing trees available.

Thence along W. slope.

Chains									
44.60	Desc. 51 ft. along W. slope.								
53.70	Wash, 10 lks. wide, course W.; asc. 21 ft. over S. slope.								
56.60	Spur, slopes W.; desc. 41 ft. over NW slope.								
59.53	Wash, 10 lks. wide, course SW.; asc. 107 ft. over S. slope.								
72.60	Spur, slopes SE.; desc. gradual NE slope.								
75.40	Wash, 10 lks. wide, course SE.; asc. 87 ft. over S. slope.								
80.00	Set an iron post 3 ft. long, 2 ins. in diam., 24 ins. in the ground, for cor. of secs. 22, 23, 26, and 27, with brass cap marked								
	<table border="1"> <tr><td colspan="2">T7NR3W</td></tr> <tr><td>S22</td><td>S23</td></tr> <tr><td>S27</td><td>S26</td></tr> <tr><td colspan="2">1934</td></tr> </table>	T7NR3W		S22	S23	S27	S26	1934	
T7NR3W									
S22	S23								
S27	S26								
1934									
	No suitable bearing trees available.								
	<p>Land, mountainous. Soil, rocky 4th. rate. Timber, mesquite, and palo verde. Undergrowth, catclaw, cacti, and greasewood.</p>								
	S.89°48'E., on a random line, bet. secs. 23 and 26.								
40.00	Set temp. $\frac{1}{4}$ sec. cor.								
80.22	Intersect N. and S. line at 5 lks. N. of cor. of secs. 23, 24, 25, and 26.								
	Thence,								
	N.89°46'W., on true line, bet. secs. 23 and 26.								
	Over mountainous land, through scattering timber and undergrowth.								
	Desc. 39 ft. over SW slope.								
4.72	Wash, 30 lks. wide, course SE.; asc. 41 ft. over E. slope.								
11.52	Spur, slopes S.; desc. 16 ft. over NW slope.								
14.75	Wash, 10 lks. wide, course S.; asc. 28 ft. over E. slope.								
18.22	Spur, slopes SE.; desc. 21 ft. over SW slope.								
25.22	Wash, 25 lks. wide, course SE.; asc. 21 ft. over NE slope.								
30.72	Spur, slopes SE.; desc. 12 ft. over SW slope.								

SUBDIVISION OF T. 7 N., R. 3 W.

FOUR COR.

Chains

34.80 Wash, 10 lks. wide, course SE.; asc. 52 ft. over NE slope.

38.22 Spur, slopes SE.; desc. 12 ft. over SW slope.

40.11 Set an iron post, 3 ft. long, 1 in. in diam., 18 ins. in the ground to bedrock, with a stone 2x2x4 ins., marked with a cross (+) deposited at base, and in a mound of stone to top, for a sec. cor., with brass cap marked

S 23
 S 26

1934

No suitable bearing trees available.

Desc. 29 ft. over SW slope.

43.82 Wash, 15 lks. wide, course SE.; asc. 71 ft. over SE slope.

44.22 Old road, bears N. and S. slopes.

53.52 Spur, slopes S.; desc. 89 ft. over SW slope.

59.22 Wash, 10 lks. wide, course SE.; asc. 84 ft. over NE slope.

63.52 Spur, slopes SE.; desc. 62 ft. over SW slope.

70.47 Wash, 10 lks. wide, course SE.; asc. 133 ft. over NE slope.

80.22 The cor. of secs. 22, 23, 26, and 27.

Land, mountainous.

Soil, rocky 4th. rate.

Timber, mesquite and palo verde.

Undergrowth, catclaw, cacti, and palo christo, greasewood.

N.0°01'W., bet. secs. 22 and 23.

Over rolling land, through scattering timber and dense undergrowth.

Desc. 38 ft. over broken E. slope.

4.50 Head of wash, course E.; asc. 61 ft. over SE slope.

10.50 Spur, slopes E.; desc. 48 ft. over NE slope.

14.60 Wash, 10 lks. wide, course SE.; asc. 45 ft. over SE slope.

17.50 Spur, slopes E.; desc. 17 ft. over N. slope.

18.50 Wash, 10 lks. wide, course E.; asc. 31 ft. over S. slope.

21.50 Spur, slopes E.; desc. 57 ft. over N. slope.

SUBDIVISION OF T. 7 N., R. 3 W.

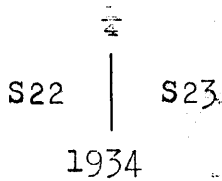
Chains

24.30 Wash, 20 lks. wide, course E.; asc. 79 ft. over SE slope.

29.50 Spur, slopes E.; desc. 56 ft. over NE slope.

34.50 Wash, 10 lks. wide, course SE.; old road in bottom. Asc. 91 ft. over SW slope.

40.00 Set an iron post, 3 ft. long, 1 in. in diam., 18 ins. in the ground to bedrock, with stone 3x3x5 ins., marked with a cross (+) deposited at base, and in a mound of stone to top, for 1/4 sec. cor., with brass cap marked



No suitable bearing trees available.

Asc. 138 ft. over SW slope.

51.00 Ridge, bears E. and W.; desc. 147 ft. over N. slope.

57.50 Wash, 10 lks. wide, course W.; asc. 68 ft. over S. slope.

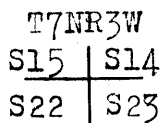
61.00 Spur, slopes NW.; desc. 39 ft. over NE slope.

63.00 Wash, 10 lks. wide, course NW.; asc. 75 ft. over SW slope.

70.00 Spur, slopes NW.; desc. 91 ft. over NE slope.

76.00 Wash, 20 lks. wide, course W.; asc. 57 ft. over SW slope.

80.00 Set an iron post, 3 ft. long, 2 ins. in diam., 18 ins. in the ground, to bedrock, with stone 2x2x5 ins., marked with a cross (+) deposited at base, and in a mound of stone to top, for cor. of secs. 14, 15, 22, and 23, with brass cap marked



1934

No suitable bearing trees available.

Land, mountainous.

Soil, rocky 4th. rate.

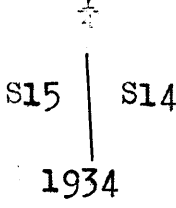
Timber, mesquite, paloverde, and palo christo.

Undergrowth, cacti, greasewood, and catclaw.

SUBDIVISION OF T. 7 N., R. 3 W.

Chains	
	S.89°46'E., on a random line, bet. secs. 14 and 23.
40.00	Set temp. $\frac{1}{4}$ sec. cor.
80.20	Intersect N. and S. line, at 9 lks. S. of cor. of secs. 13, 14, 23 and 24.
	Thence,
	N.89°50'W., on true line, bet. secs. 14 and 23.
	Over mountainous land, through scattering timber and dense undergrowth.
	Desc. 7 ft. over W. slope.
.30	Wash, 10 lks. wide, course SE.; asc. 97 ft. over E. slope.
7.70	Spurs, slopes SE.; desc. 103 ft. over SW. slope.
13.90	Wash, 80 lks. wide, course SE.; asc. 171 ft. over NE. slope.
34.90	Spur, slopes SE.; desc. 72 ft. over SW. slope.
40.10	Set an iron post, 3 ft. long, 1 in. in diam., 16 ins. in the ground to bedrock, with a stone 2x3x5 ins. marked with a cross (+) deposited at base, and in a mound of stone to top, for $\frac{1}{4}$ sec. cor., with brass cap marked
	$\frac{1}{4} \frac{S 14}{S 23}$
	1934
	No suitable bearing trees available.
	Desc. 25 ft. over SW. slope.
40.70	Wash, 20 lks. wide, course S.; asc. 80 ft. over SE. slope.
55.40	Draw, course S.; asc. 34 ft. over E. slope.
57.40	Spur, slopes S.; desc. 47 ft. over W. slope.
61.20	Wash, 10 lks. wide, course S.; asc. 52 ft. over E. slope.
64.60	Spur, slopes SE.; desc. 11 ft. over SW. slope.
67.80	Wash, 10 lks. wide, course SE.; asc. 40 ft. over E. slope.
69.60	Spur, slopes SW.; desc. 80 ft. over NW. slope.
74.70	Wash, 10 lks. wide, course SW.; asc. 49 ft. over SE. slope.
78.60	Spur, slopes S.; desc. 28 ft. over SW. slope.
80.20	The cor. of secs. 14, 15, 22 and 23.
	Land, rolling mountainous Soil, rocky 4th. rate. Timber, mesquite, palo verde and ironwood. Undergrowth, catclaw, cacti and greasewood.

SUBDIVISION OF T. 7 N., R. 3 W.

Chains	N.0°01'W., bet. secs. 14 and 15. Over mountainous land, through scattering timber and undergrowth. Asc. 18 ft. over SW. slope.
1.00	Small spur, slopes SW.; desc. 16 ft. over NW. slope.
3.00	Wash, 5 lks. wide, course SW.; asc. 124 ft. over SW. slope.
11.00	Spur, slopes SW.; desc. 59 ft. over NW. slope.
16.00	Wash, 10 lks. wide, course SW.; asc. 175 ft. over SE. slope.
26.50	E. edge of knoll on ridge, bears E. and W.; desc. 127 ft. over N. slope.
32.15	Wash, 10 lks. wide, course W.; asc. 31 ft. over SW. slope.
37.20	Spur, slopes W.; desc. 33 ft. over NW. slope.
39.45	Wash, 5 lks. wide, course W.; asc. 11 ft. over SE. slope.
40.00	Set an iron post, 3 ft. long, 1 in. in diam., 14 ins. in the ground to bedrock, with a stone 2x3x4 ins. marked with a cross (+) deposited at base, and in a mound of stone to top, for $\frac{1}{4}$ sec. cor., with brass cap marked
	
	No suitable bearing trees available.
	Asc. 75 ft. over SE. slope.
48.00	Slope changes; asc. 67 ft. over SW. slope.
53.65	Ridge, bears NE. and SW.; desc. 226 ft. over NW. slope. At this point, Yavapai-Maricopa Counties boundary monument No. 15, bears S.83°E., 2.61 chs. distant; this marker is a concrete pier, with 12-inch base, 2½ ft. high, at top of which projects a one inch pipe, 12 ins. up. This monument is marked COR. NO. 15-N.73°15'W.-31107 FT. to COR. NO. 14 on west face. S.73°15'E.-13411 FT. to COR. NO. 16. on east face. At Station NO. 15, Monument NO. 14, which is visible bears, N.73°15'W., and NO. 16, bears S.73°15'E.
66.80	Wash, 15 lks. wide, course NE.; asc. 30 ft. over SE. slope.

SUBDIVISION OF T. 7 N., R. 3 W.

Chains

- 70.23 Spur, slopes E.; desc. 64 ft. over NE slope.
- 74.00 Wash, 20 lks. wide, course NW.; asc. 8 ft. over SW slope.
- 77.60 Spur, slopes W.; desc. 29 ft. over W. slope.
- 79.30 Wash, 5 lks. wide, course W.; asc. 9 ft. over S. slope.
- 80.00 Set an iron post, 3 ft. long, 2 ins. in diam., 18 ins. in the ground to bedrock, with a stone 2x3x5 ins., marked with a cross (+) deposited at base, and in a mound of stone to top, for cor. of secs. 10, 11, 14, and 15, with brass cap marked

T7NR3W	
S10	S11
S15	S14

1934

Land, mountainous.
Soil, rocky 4th. rate.
Timber, mesquite, palo verde, and ironwood.
Undergrowth, greasewood, cacti, catclaw, and palo christo.

S. 89°50'E., on a random line, bet. secs. 11 and 14.

- 40.00 Set temp. $\frac{1}{4}$ sec. cor.

- 80.20 Intersect N. and S. line, at 4 lks. S. of cor. of secs. 11, 12, 13, and 14.

Thence,

N. 89°52'W., on true line, bet. secs. 11 and 14.

Over mountainous land, through scattering timber and undergrowth.

Desc. 20 ft. over SW slope.

- 2.70 Wash, 25 lks. wide, course SE.; asc. 192 ft. over NE slope.
- 24.90 Spur, slopes SE.; desc. 14 ft. over SW slope.
- 29.60 Wash, 10 lks. wide, course SE.; asc. 145 ft. over E. slope.
- 40.10 Ridge, bears N. and S.; set an iron post, 3 ft. long, 1 in. in diam., 12 ins. in the ground to bedrock, with stone 2x2x4 ins., marked with a cross (+) deposited at base, and in a mound of stone to top, for a sec. cor., with brass cap marked

S 11
S 14

1934

No suitable bearing trees available.

SUBDIVISION OF T. 7 N., R. 3 W.

Chains

- Desc. 50 ft. over SW slope.
- 43.85 Draw, course S.; asc. 33 ft. over SE slope.
- 49.05 Spur, slopes SW.; desc. 164 ft. over NW slope.
- 60.40 Wash, 5 lks. wide, course NE.; asc. 21 ft. over NE slope.
- 62.65 Spur, slopes N.; desc. 61 ft. over NW slope.
- 65.00 Wash, 10 lks. wide, course SW.; asc. 14 ft. over SE slope.
- 69.20 Spur, slopes SW.; desc. 89 ft. over SW slope.
- 80.20 The cor. of secs. 10, 11, 14, and 15.
- Land, mountainous.
Soil, rocky 4th. rate.
Timber, mesquite, palo verde, and ironwood.
Undergrowth, cacti, catclaw, and greasewood.
-
- N.0°01'W., bet. secs. 10 and 11.
- Over mountainous land, through scattering timber and dense undergrowth.
- Asc. 76 ft. over SW slope.
- 4.40 Spur, slopes SW.; desc. 15 ft. over NW slope.
- 6.90 Draw, 10 lks. wide, course SW.; asc. 156 ft. over S. slope.
- 12.00 Spur, slopes SW.; desc. 270 ft. over N. slope.
- 23.60 Wash, 15 lks. wide, course NW.; asc. 68 ft. over SE slope.
- 27.40 Enter San Domingo wash, course W.; across gravelly bottom of same.
- 30.70 Leave same, course W.; asc. 32 ft. over SW slope.
- 32.10 Spur, slopes W.; desc. 23 ft. over N. slope.
- 33.80 Wash, 25 lks. wide, course SE.; road in bottom, bears NW and SE. Asc. 108 ft. over E. slope.
- 40.00 Set an iron post 3 ft. long, 1 in. in diam., 20 ins. in the ground to bedrock, with a glass bottle deposited at base, and in a mound of stone to top, for $\frac{1}{4}$ sec. cor., with brass cap marked

S10

S11

1934

SUBDIVISION OF T. 7 N., R. 3 W.

1039

Chains

No suitable bearing trees available.

Asc. 46 ft. over SE. slope.

50.00 Spur, slopes SW.; desc. 44 ft. over NW. slope.

55.50 Draw, course W.; asc. 53 ft. over SW. slope.

59.90 Spur, slopes W.; desc. 31 ft. over NW. slope.

62.30 Draw, course W.; asc. 46 ft. over SW. slope.

66.30 Spur, slopes SW.; desc. 45 ft. over NW. slope.

72.98 Intersect the south sideline, (1-2) of the Last Chance patented lode mining claim, Min. Sur. No. 1598, at a point 8.42 chs. S. 66° 20' W. of Cor. No. 2; hereinafter described. Across patented mineral land.

80.00 Set an iron post, 3 ft. long, 2 ins. in diam., 20 ins. in the ground to bedrock, with a stone 1½x2x4 ins. marked with a cross (+) deposited at base, and in a mound of stone to top, for cor. of secs. 2, 3, 10 and 11, with brass cap marked

T7N	R3W
S3	S2
S10	S11

1934

No suitable bearing trees available.

Land, rolling and mountainous.

Soil, rocky 4th. rate.

Timber, mesquite, palo verde and palo christo.

Undergrowth, greasewood, cacti and catclaw.

S. 89° 52' E., on a random line, bet. secs. 2 and 11.

40.00 Set temp. 4 sec. cor.

80.04 Intersect N. and S. line, at 5 lks. S. of the cor. of secs. 1, 2, 11 and 12.

Thence

N. 89° 54' W., on true line bet. secs. 2 and 11.

Over rolling mountainous land, through scattering timber and dense undergrowth.

Desc. 96 ft. over W. slope.

3.00 Wash, 10 lks. wide, course S.; asc. 44 ft. over SE. slope.

7.00 Spur, slopes S.; desc. 74 ft. over SW. slope.

19.40 Wash, 15 lks. wide, course SE.; asc. 71 ft. over E. slope.

34.50 Spur, slopes SW.; desc. 85 ft. over W. slope.

SUBDIVISION OF T. 7 N., R. 3 W.

Chains

- 40.02 Set an iron post, 3 ft. long, 1 in. in diam., 20 ins. in the ground to bedrock, with a stone 1x3x3 ins. marked with a cross (+) deposited at base, and in a mound of stone to top, for $\frac{1}{4}$ sec. cor., with brass cap marked
- S 2
 $\frac{1}{4}$ —————
S 11
1934
- No suitable bearing trees available.
Asc. 24 ft. over E. slope.
- 43.00 Spur, slopes SW.; desc. 83 ft. over NW. slope.
- 46.50 Wash, 15 lks. wide, course SW.; asc. 31 ft. over SE. slope.
- 49.07 Intersect the east end line (2-3) of the Frances patented lode mining claim, Min. Sur. No. 1598, a point 4.50 chs. N.18°15'W. of cor. No. 2, hereinafter described. Thence over patented mineral land.
- 51.35 Spur, slopes SW.; desc. 131 ft. over W. slope.
- 62.10 Center of wash, 2 chs. wide, course SW.; road in bottom and center of same, bears NE. and SW.
Asc. 11 ft. over SE. slope.
- 64.10 Low spur, slopes S.; desc. 16 ft. over W. slope.
- 66.10 Center of Eddy wash, 100 lks. wide, course S.; asc. 97 ft. over E. slope.
- 74.00 Spur, slopes SW.; desc. 46 ft. over W. slope.
- 78.00 Wash, 15 lks. wide, course SW.; asc. 13 ft. over E. slope.
- 80.04 The cor. of secs. 2, 3, 10 and 11.
Land, rolling mountainous.
Soil, rocky 4th. rate.
Timber, mesquite, palo verde and ironwood.
Undergrowth, greasewood, cacti and catclaw.
-
- N.0°05'E., on a random line, bet. secs. 2 and 3.
- 40.00 Set temp. $\frac{1}{4}$ sec. cor.
- 75.16 Intersect N. bdy. of Tp., at 11 lks. W. of cor. of secs. 2, 3, 34 and 35, which is an iron post, 2 ins. diam., set, marked and witnessed as described in the official

SUBDIVISION OF T. 7 N., R. 3 W.

Chains

record.

Thence,

S.0°10'W., on true line, bet. secs. 2 and 3.

Over rolling mountainous land, through scattering timber and undergrowth.

Desc. 44 ft. over SE slope.

- 7.26 Wash, 5 lks. wide, course SW.; asc. 9 ft. over NW slope.
- 10.76 Spur, slopes SW.; desc. 43 ft. over SE slope.
- 14.26 Wash, 10 lks. wide, course W.; asc. 40 ft. over NW slope.
- 21.76 Spur, slopes W.; desc. 90 ft. over SW slope.
- 35.16 Set an iron post, 3 ft. long, 1 in. in diam., 20 ins. in the ground to bedrock, with a stone 3x4x4 ins., marked with a cross (+) deposited at base, and in a mound of stone to top, for $\frac{1}{4}$ sec. cor., with brass cap marked

$\frac{1}{4}$
 S3 | S2
 1934

Desc. 38 ft. over SW slope.

- 44.66 Center of wash, $1\frac{1}{2}$ chs. wide, course SE. A road is in the center of this wash, which bears NW and SE.

Asc. 52 ft. over NE slope.

- 61.66 Spur, slopes SE.; desc. 16 ft. over SE slope.
- 64.66 Wash, 10 lks. wide, course SE.; asc. 20 ft. over NE slope.
- 70.66 Spur, slopes SE.; desc. 25 ft. over SE slope.
- 72.36 Intersect the NW side line (3-4) of the Last Chance pat. lode mining claim, Min. Sur. No. 1598, at 5.40 chs., S.66°20'W., of cor. No. 3 thereof. Across patented mineral land.

- 75.16 The cor. of secs. 2, 3, 10, and 11.

Land, rolling mountainous. Soil, rocky 4th. rate.
 Timber, mesquite, palo verde, and ironwood.
 Undergrowth, cacti, catclaw, and greasewood.

Chains

From cor. of secs. 3, 4, 33, and 34, on S. bdy. of Tp., which is an iron post 3 ins. diam., firmly set, marked and witnessed as described in the official record.

N.0°02'W., bet. secs. 33 and 34.

Over rolling, mountainous land, through scattering timber and dense undergrowth.

- 2.50 Road, from Morrystown to Castle Hot Springs, Ariz., bears NE and SW.; asc. 13 ft. over SE slope.
- 6.20 Low spur, slopes SW.; desc. 16 ft. over NW slope.
- 14.90 Wash, 15 lks. wide, course SW.; asc. 16 ft. over SE slope.
- 22.50 Telephone line(two wire), bears NE. and SW.
- 26.60 Low spur, slopes SW.; desc. gradual NW slope.
- 30.10 Wash, 15 lks. wide, 4 ft. deep, course SW.
- 40.00 Set an iron post, 3 ft. long, 1 in. diam., 21 ins. in the ground to bedrock, with stone 3x3x4 ins., marked with a cross (+) deposited at base, and in a mound of stone to top, for $\frac{1}{2}$ sec. cor., with brass cap marked

S33 | S34

1934

No suitable bearing trees available.

Continue over rolling land.

- 42.80 Telephone line(one wire), bears NE. and SW.
- 44.80 Old road, bears NE and SW.
- 47.90 Wash, 20 lks. wide, 3 ft. deep, course SW.
- 58.80 Old road, bears NE and SW.
- 62.10 Wash, 20 lks. wide, 1 ft. deep, course SW.; asc. 42 ft. over gradual SE slope.
- 80.00 Set an iron post, 3 ft. long, 2 ins. diam., 20 ins. in the ground to bedrock, with a stone 3x4x5 ins., marked with a cross (+) deposited at base, and in a mound of stone to top, for cor. of secs. 27, 28, 33, and 34, with brass cap marked

T7NR3W
S28 | S27
S33 | S34

1934

SUBDIVISION OF T. 7 N., R. 3 W.

ECCN 4000

Chains	
	<p>No bearing trees available.</p> <p>Land, mountainous, and rolling. Soil, rocky; 4th. rate. Timber, palo verde, ironwood, and mesquite. Undergrowth, greasewood, cacti, and catclaw.</p>
	<p>S.89°49'E., on a random line, bet. secs. 27 and 34.</p>
40.00	Set temp. $\frac{1}{4}$ sec. cor.
80.06	Intersect N. and S. line at 7 lks. S. of the cor. of secs. 26, 27, 34, and 35.
	Thence,
	N.89°52'W., on true line, bet. secs. 27 and 34.
	Over rolling mountainous land, through scattering timber and dense undergrowth.
1.85	Wash, 25 lks. wide, 5 ft. deep, course SW.;
5.65	Old road, bears NE and W.
8.65	Leave old road, bears SW.
8.76	Telephone line (one wire), bears W. and NE. Along same.
15.95	Telephone line (one wire), bears NE. and SW.
17.46	Old road, bears NE and SW.
24.36	Wash, 25 lks. wide, 2 ft. deep, course SW. Telephone line (one wire), bears NE. and SW.
27.36	Old road, bears NE and SW.
40.03	Set an iron post, 3 ft. long, 1 in. diam., 12 ins. in the ground to bedrock, with a stone 3x3x6 ins., marked with a cross (+) deposited at base, and in a mound of stone to top, for $\frac{1}{4}$ sec. cor., with brass cap marked
	$\frac{1}{4} \begin{array}{r} S 27 \\ S 34 \end{array}$
	1934
	No suitable bearing trees available.
	Desc. 25 ft. over NW slope.
59.10	Wash, 25 lks. wide, 5 ft. deep, course SW.; asc. 17 ft. over SE slope.
65.06	Low spur, slopes SW.; Desc. 8 ft. over NW slope.

SUBDIVISION OF T. 7 N., R. 3 W.

Chains

70.75 Wash, 20 lks. wide, course SW.

80.06 The cor. of secs. 27, 28, 33, and 34.

Land, rolling.

Soil, rocky 4th. rate.

Timber, mesquite, palo verde, palo christo.

Undergrowth, greasewood, cacti, and catclaw.

N.0°02'W., bet. secs. 27 and 28.

Over rolling land, through scattering timber and dense undergrowth.

Asc. 72 ft. over gradual SE slope.

36.50 Low ridge, bears NE and SW.

40.00 Set an iron post, 3 ft. long, 1 in. diam., 16 ins. in the ground to bedrock, with a stone 4x4x6 ins. marked with a cross (+) deposited at base, and in a mound of stone to top, for $\frac{1}{4}$ sec. cor., with brass cap marked
$$\frac{1}{4}$$

S28	S27
-----	-----

1934

No suitable bearing trees available.

Desc. 21 ft. over NW slope.

42.30 Wash, 50 lks. wide, course SW.; asc. 112 ft. over gradual SE slope.

80.00 Set an iron post, 3 ft. long, 2 ins. diam., 20 ins. in the ground to bedrock, with a stone 2x3x5 ins., marked with a cross (+) deposited at base, and in a mound of stone to top, for cor. of secs. 21, 22, 27, and 28, with brass cap marked.

$$\frac{1}{4}$$

T7NR3W	
S21	S22

S28	S27
-----	-----

1934

No suitable bearing trees available.

Land, rolling, and mountainous.

Soil, rocky 4th. rate.

Timber, mesquite, palo verde, and ironwood.

Undergrowth, greasewood, cacti, and catclaw.

SUBDIVISION OF T. 7 N., R. 3 W.

FORM 4000

Chains	
	S.89°52'E., on a random line, bet. secs. 22 and 27.
40.00	Set temp. $\frac{1}{4}$ sec. cor.
80.04	Intersect N. and S. line at 7 lks. N. of the cor. of secs. 22, 23, 26, and 27.
	Thence,
	N.89°49'W., on true line, bet. secs. 22 and 27.
	Over rolling mountainous land, through scattering timber and dense undergrowth.
	Desc. 46 ft. over W. slope.
2.14	Wash, 15 lks. wide, course SW.; asc. 87 ft. over E. slope.
7.04	Spur, slopes S.; desc. 49 ft. over SW slope.
9.54	Head of draw, course S.; asc. 32 ft. over SE slope.
15.54	Spur, slopes S.; desc. 64 ft. along S. slope.
25.04	Desc. 100 ft. over W. slope.
33.54	Wash, 20 lks. wide, 15 ft. deep, course SE.; asc. 29 ft. over SW slope.
40.02	Set an iron post, 3 ft. long, 1 in. diam., 18 ins. in the ground to bedrock, with a glass quart bottle deposited at base, and in a mound of stone to top, for $\frac{1}{4}$ sec. cor., with brass cap marked
	$\frac{1}{4} \frac{S \ 22}{S \ 27}$ 1934
	No suitable bearing trees available.
	Desc. 42 ft. over W. slope.
42.44	Wash, 10 lks. wide, course SW.; asc. 19 ft. over E. slope.
43.34	Low spur, slopes S.; desc. 33 ft. over W. slope.
45.74	Wash, 10 lks. wide, course SE.; asc. 89 ft. over SE slope.
51.54	Spur, slopes SW.; desc. 46 ft. over W. slope.
56.54	Saddle on spur, slopes SW.; asc. 23 ft. over E. slope.
61.54	Spur, slopes N.; desc. 116 ft. over NW slope.
70.00	Desc. 52 ft. over SW slope.
77.14	Wash, 10 lks. wide, course SW.; asc. 8 ft. over E. slope.

SUBDIVISION OF T. 7 N., R. 37.

Chains

- 78.04 Spur, slopes S.; desc. 13 ft. over W. slope.
- 79.04 Wash, 25 lks. wide, course SE.; asc. 13 ft. over E. slope.
- 80.04 The cor. of secs. 21, 22, 27, and 28.

Land, rolling mountainous.
Soil, rocky 4th. rate.
Timber, mesquite, palo verde, and ironwood.
Undergrowth, greasewood, cacti, and catclaw.

N.0°02'W., bet. secs. 21 and 22.

Over rolling mountainous land, through scattering timber and dense undergrowth.

- 1.50 Wash, (center) 1 ch. wide, course SE.; asc. 86 ft. over SE slope.
- 11.50 Ridge, bears NE and SW.; desc. 57 ft. over NW slope.
- 19.50 Center of wash, 1 ch. wide, course SW.; road in bottom, bears NE and SW.; asc. 210 ft. over SE slope.
- 40.00 Set an iron post, 3 ft. long, 1 in. diam., 14 ins. in the ground to bedrock, with stone 3x3x6 ins. marked with a cross (+) deposited at base, and in a mound of stone to top, for $\frac{1}{4}$ sec. cor., with brass cap marked

S21 | S22

1934

No suitable bearing trees available.

Asc. 14 ft. over S. slope.

- 43.00 Spur, slopes W.; desc. 76 ft. over N. slope.
- 49.80 Wash, 10 lks. wide, course NW.; asc. 52 ft. over SW slope.
- 52.30 Spur, slopes W.; desc. 23 ft. over N. slope.
- 54.50 Wash, 15 lks. wide, course W.; asc. 38 ft. over broken SW slope.
- 68.40 Spur, slopes W.; desc. 16 ft. over N. slope.
- 70.60 Wash, 15 lks. wide, course SW.; asc. 69 ft. over S. slope.
- 74.90 Spur, slopes NE.; desc. 62 ft. over N. slope.

SUBDIVISION OF T. 7 N., R. 3 W.

BOOK 4000

Chains

80.00 Set an iron post, 3 ft. long, 2 ins. diam., over a cross (+) chiseled out of surface outcropping rock, and in a mound of stone to top, for cor. of secs. 15, 16, 21, and 22, with brass cap marked

T7NR3W
 S16 | S15
 S21 | S22

1934

No trees available.

Land, rolling mountainous.

Soil, rocky 4th. rate.

Timber, mesquite, palo verde, and ironwood.

Undergrowth, cacti, greasewood, and catclaw.

S.89°49'E., on a random line, bet. secs. 15 and 22.

40.00 Set temp. & sec. cor.

80.08 Intersect N. and S. line, at 4 lks. S. of cor. of secs. 14, 15, 22, and 23.

Thence,

N.89°51'W., on true line, bet. secs. 15 and 22.

Over mountainous land, through scattering timber and undergrowth.

Desc. 43 ft. over SW slope.

2.40 Wash, 5 lks. wide, course SW.; asc. 15 ft. over E. slope.

3.40 Spur, bears SW.; desc. 48 ft. over SW slope.

8.60 Wash, 10 lks. wide, course SW.; asc. 48 ft. over E. slope.

11.50 Spur, slopes S.; desc. 53 ft. over SW slope.

15.50 Wash, 10 lks. wide, course SE.; asc. 83 ft. over E. slope.

20;80 Spur, slopes S.; desc. 94 ft. over W. slope.

24.50 Wash, 10 lks. wide, course S.; asc. 48 ft. over SE slope.

29.20 Spur, slopes SE.; desc. 48 ft. over SW slope.

35.85 Wash, 10 lks. wide, course S.; asc. 33 ft. over E. slope.

37.10 Spur, slopes SW.; desc. 30 ft. over W. slope.

40.04 Set an iron post, 3 ft. long, 1 in. diam., 17 ins. in the ground to bedrock, with stone 4x2x2 ins., marked with a cross (+) deposited at base, and in a mound of stone to

SUBDIVISION OF T. 7 N., R. 3 W.

Chains

top, for $\frac{1}{4}$ sec. cor., with brass cap marked

$\frac{1}{4}$ $\frac{S 15}{S 22}$

1934

No suitable bearing trees available.

Desc. 29 ft. over NW slope.

42.65 Wash, 10 lks. wide, course SW.; asc. 17 ft. over SE slope.

45.50 Spur, slopes SW.; desc. 59 ft. over SW slope.

52.60 Wash, 5 lks. wide, course SW.; asc. 32 ft. over SE slope.

61.00 Spur, slopes S.; desc. 116 ft. over SW slope.

76.20 Wash, 25 lks. wide, course W., from SE. Along same.

77.40 A well of good water, bears N. 25 lks. dist.

78.30 A well of good water, bears S. 15 lks. dist.

79.50 Leave wash, turns NW.; asc. 18 ft. over NE slope.

80.08 The cor. of secs. 15, 16, 21, and 22.

Land, mountainous.

Soil, rocky 4th. rate.

Timber, palo verde, ironwood, and mesquite.

Undergrowth, greasewood, cacti, and palo christo.

N.0°02'W., on true line, bet. secs. 15 and 16.

Over mountainous land, through scattering timber and dense undergrowth.

Desc. 20 ft. over N. slope.

0.40 Wash, 15 lks. wide, course W.; asc. 146 ft. over SW slope.

9.30 Spur, slopes W.; desc. 103 ft. over N. slope.

15.10 Wash, 10 lks. wide, course W.; asc. 88 ft. over S. slope.

20.60 Spur, slopes W.; desc. 100 ft. over NW slope.

27.90 Wash, 25 lks. wide, course W.; asc. 70 ft. over S. slope.

32.40 Spur, slopes W.; desc. 41 ft. over NW slope.

39.62 Road to White Cloud mine, bears NE and SW.

40.00 True pt. for $\frac{1}{4}$ sec. cor. falls in center of wash, 1 ch. wide, course SW.; where it is impracticable to set mon., establish

SUBDIVISION OF T. 7 N., R. 3 W.

Chains

witness corner at 50 lks. N.0°2'W., as follows:

40.50

Set an iron post, 3 ft. long, 1 in. diam., 20 ins. in the ground to bedrock, with a stone 1x3x4 ins. marked with a cross (+) deposited at base, and in a mound of stone to top, for witness a sec. cor., with brass cap mkd.

$\frac{1}{4}$
 S16 | S15
 WC
 1934

No suitable bearing trees available.

Asc. 55 ft. over SE. slope.

41.78

Intersect the (1-4 line) of the WHITE CLOUD pat. lode min. claim Min. Sur. No. 1494, at a point 7.30 chs. S.77°15'E. of Cor. No. 4, which is a black rock, firmly set, 8x10x12 ins. marked and witnessed as described in the official min. record. Corner No. 1 bears S.77°15'E. 15.48 chs. dist. which is a stone, firmly set, 8x10x12 ins. as per record.

Thence over pat. land.

51.08

Intersect the (2-3 line) of the WHITE CLOUD pat. lode min. claim at a point 5.15 chs. S.77°15'E. of true point for cor. No. 3. Corner being destroyed, true point reestablished from W. E. C.

Cor. No. 2, bears S.77°15'E. 17.58 chs. dist., which is a black quartz rock, 12x15x18 ins. marked and witnessed as described in the official record. Leave pat. land.

51.40

Spur, slopes W.; desc. 33 ft. over NW. slope.

58.40

Draw, course W.; asc. 33 ft. over SW. slope.

61.40

Spur, slopes W.; desc. 129 ft. over NW. slope.

75.80

San Domingo wash, 1½ chs. wide, course SW.

77.00

Intersection of San Domingo wash, from N. continue up same over wash area.

78.95

Road in wash, bears NE. and SW.

80.00

True point for cor. of secs. 9, 10, 15 and 16 falls in wash, set witness corner 1 ch. S.89°54'E., hereinafter described.

Land, rolling mountainous.

Soil, rocky 4th. rate.

Timber, palo verde and palo christo.

Undergrowth, greasewood, cactus and catclaw.

S.89°51'E., on a random line, bet. secs. 10 and 15 (from true point).

40.00

Set temp. ¼ sec. cor.

79.80

Intersect N. and S. line at 7 lks. S. of the cor. of secs. 10, 11, 14 and 15.

Thence,

SUBDIVISION OF T. 7 N., R. 3 W.

Chains

N.89°54'W.; on true line, bet. secs. 10 and 15.

Over rolling mountainous land, through scattering timber and medium undergrowth.

Desc. 8 ft. over W. slope.

0.50 Wash, 30 lks. wide, course NW.; asc. 15 ft. over NE. slope.

2.00 Spur, slopes N.; desc. 32 ft. over NW. slope.

6.00 Draw, course N.; asc. 143 ft. over NE. slope.

25.85 Spur, slopes N.; desc. 140 ft. over NW. slope.

34.60 Wash, 5 lks. wide, course N.; asc. 12 ft. over E. slope.

36.10 Spur, slopes NW.; desc. 73 ft. over NW. slope.

39.90 Set an iron post, 3 ft. long, 1 in. diam., 14 ins. in the ground to bedrock, with a stone 3x4x12 ins. marked with a cross (+) deposited at base, and in a mound of stone to top, for $\frac{1}{4}$ sec. cor., with brass cap marked

S 10
 $\frac{1}{4}$ ———
S 15.

1934

No suitable bearing trees available.

Desc. 77 ft. over NW. slope.

43.80 Wash, 5 lks. wide, course SW.; asc. 8 ft. over SE. slope.

46.40 Spur, slopes SW.; desc. 41 ft. over W. slope.

49.60 Wash, 150 lks. wide, course SW.; asc. 80 ft. over SE. slope.

52.11 Well in wash, bears N.48 $\frac{1}{4}$ °E. and about 15 chs. dist.

52.83 Spur, slopes S.; desc. 83 ft. over SW. slope.

62.20 Draw, course S.; asc. 26 ft. over SE. slope.

65.73 Spur, slopes SW.; desc. 64 ft. over NW. slope.

73.15 Wash, 5 lks. wide, course SW.; asc. 12 ft. over SE. slope.

75.15 Spur, slopes SW.; desc. 53 ft. over NW. slope.

78.80 Witness corner, 1 ch. S.89°54'E., of true pt. for cor.

Set an iron post, 3 ft. long, 2 ins. diam., 16 ins. in the ground to bedrock, with a stone 2x3x6 ins. marked with a cross (+) deposited at base, and in a mound of stone to top, for witness cor. of secs. 9, 10, 15 and 16, with brass cap marked

T7N R3W
W S9 | S10
C S16 | S15

1934

No suitable bearing trees available.

SUBDIVISION OF T. 7 N., R. 3 W.

DOM 1039

Chains

79.80 True point for cor. of secs. 9, 10, 15 and 16.

Land, rolling and mountainous.
Soil, rocky 4th. rate.
Timber, mesquite, palo verde and palo christo.
Undergrowth, greasewood, cactus and catclaw.

N.0°02'W., on true line bet. secs. 9 and 10 (from true pt.)

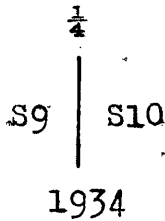
Over washed area, through scattering timber and dense undergrowth.

1.60 Leave washed area,; asc. 238 ft. over rolling SE. slope.

17.00 Spur, slopes W. Old mine bldg. bears about 3 chs. W.; desc. 85 ft. over NW. slope.

36.80 Wash, 10 lks. wide, course SW.; asc. 37 ft. over SE. slope.

40.00 Set an iron post, 3 ft. long, 1 in. in diam., 14 ins. in the ground to bedrock, with a stone 2x3x4 ins. marked with a cross (+) deposited at base, and in a mound of stone to top, for 1/2 sec. cor., with brass cap marked



No suitable bearing trees available.

Asc. 48 ft. over S. slope.

42.30 Spur, slopes SE.; desc. 34 ft. over N. slope.

44.30 Wash, 5 lks. wide, course SE.; asc. 71 ft. over SE. slope.

49.90 Spur, slopes SE.; desc. 40 ft. over NE. slope.

54.30 Wash, 5 lks. wide, course E.; asc. 14 ft. over SW. slope.

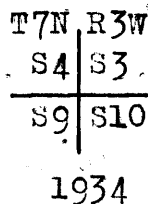
56.30 Low spur, slopes SE.; desc. 18 ft. over NE. slope.

60.30 San Domingo wash, 2 chs. wide, road in bottom, course SE.; asc. 23 ft. over SE. slope.

64.30 Low spur, slopes SE.; desc. 7 ft. over NE. slope.

65.80 Wash, 5 lks. wide, course SE.; asc. 105 ft. over S. slope.

80.00 Set an iron post, 3 ft. long, 2 ins. diam., 20 ins. in the ground to bedrock, with a stone 2x3x5 ins. marked with a cross (+) deposited at base, and in a mound of stone to top, for cor. of secs. 3, 4, 9 and 10, with brass cap marked



No suitable bearing trees available.

SUBDIVISION OF T. 7 N., R. 3 W.

Chains	
	Land, rolling and mountainous. Soil, rocky 4th. rate. Timber, mesquite, palo verde and palo christo. Undergrowth, greasewood, cactus and catclaw.
	S.89°54'E., on a random line bet. secs. 3 and 10.
40.00	Set temp. $\frac{1}{4}$ sec. cor.
80.00	Intersect N. and S. line, at 5 lks. N. of cor. of secs. 2, 3, 10 and 11.
	Thence
	N.89°52'W., on true line bet. secs. 3 and 10.
	Over rolling mountainous land, through scattering timber and moderate undergrowth.
	Asc. 9 ft. over SE. slope. Over patented mineral land.
4.00	Spur, slopes SW.; desc. 20 ft. over W. slope.
5.25	Wash, 10 lks. wide, course S.; asc. 43 ft. over SE. slope.
6.37	Intersect the NW. side line (3-4) of Last Chance pat. lode mining claim, Min. Sur. No. 1598, at a point 10.10 chs. N.66°20'E., of Cor. No. 4., which is a stone 8x8x12 ins. firmly set, marked and witnessed as described in the official min. record. Leave pat. land.
9.00	Spur, slopes SW.; desc. 43 ft. over NW. slope.
12.50	Wash, 15 lks. wide, course SW.; asc. 18 ft. over SE. slope.
15.00	Spur, slopes SW.; desc. 16 ft. over SW. slope.
23.60	Wash, 15 lks. wide, course S.; asc. 62 ft. over E. slope.
28.90	Spur, slopes SE.; desc. 45 ft. over NW. slope.
31.80	Wash, 15 lks. wide, course SE.; asc. 39 ft. over SE. slope.
40.00	Set an iron post, 3 ft. long, 1 in. diam., 18 ins. in the ground to bedrock, with a stone 3x3x5 ins. marked with a cross (+) deposited at base, and in a mound of stone to top, for $\frac{1}{4}$ sec. cor., with brass cap marked
	$\frac{1}{4} \frac{S \ 3}{S \ 10}$
	1934
	Asc. 56 ft. over E. slope.
46.40	Spur, slopes S.; desc. 191 ft. over W. slope.
65.45	Wash, 20 lks. wide, road in bottom, course SW.; asc. 73 ft. over NE. slope.
80.00	The cor. of secs. 3, 4, 9 and 10.

SUBDIVISION OF T. 7 N., R. 3 W.

4039

Chains

Land, rolling and mountainous.
Soil, rocky 4th. rate.
Timber, mesquite, palo verde and palo christo.
Undergrowth, greasewood, cactus and catclaw.

N.0°10'E., on a random line, bet. secs. 3 and 4.

40.00 Set temp. $\frac{1}{4}$ sec. cor.

75.02 Intersect N. bdy of Tp., at 26 lks. E. of the cor. of secs. 3, 4, 33 and 34, which is an iron post, 2 ins. in diam., set, marked and witnessed as described in the official record

Thence,

S.0°02'E., on true line bet. secs. 3 and 4.

Over rolling mountainous land, through scattering timber and dense undergrowth.

Desc. 34 ft. over S. slope.

3.37 Wash, 10 lks. wide, course SW.; asc. 34 ft.

5.32 Spur, slopes SW.; desc. 101 ft. over SW. slope.

17.04 Wash, 5 lks. wide, course W.; asc. 56 ft. over N. slope.

19.67 Spur, old road on same, slopes W.; desc. 51 ft. over SW. slope.

23.65 Wash, 10 lks. wide, course W.; asc. 46 ft. over N. slope.

27.62 Spur, slopes W.; desc. 50 ft. over SW. slope.

32.42 Wash, 5 lks. wide, course W.; asc. 85 ft. over NW. slope.

35.02 Set an iron post, 3 ft. long, 1 in. diam., on bedrock, with a cross (+) at base, and in a mound of stone, $4\frac{1}{2}$ ft. base, 3 ft. high, for $\frac{1}{4}$ sec. cor., with brass cap marked

$\frac{1}{4}$

S4 | S3

1934

No suitable bearing trees available.

Asc. 43 ft. over NW. slope.

37.02 Spur, slopes SW.; desc. 195 ft. over SW. slope.

40.12 Wash, 5 lks. wide, course SE.; asc. 12 ft. over NE. slope.

55.12 Spur, slopes SE.; desc. 41 ft. over SW. slope.

58.12 Wash, 5 lks. wide, course SE.; asc. 41 ft. over NE. slope.

61.62 Spur, slopes SE.; desc. 66 ft. over SW. slope.

69.92 Wash, 10 lks. wide, course W.; asc. 50 ft. over N. slope.

SUBDIVISION OF T. 7 N., R. 3 W.

Chains

73.52 Spur, slopes SW.; desc. 22 ft. over SE. slope.

75.02 The cor. of secs. 3, 4, 9 and 10.

Land, rolling and mountainous.

Soil, rocky 4th. rate.

Timber, mesquite, palo verde and palo christo.

Undergrowth, greasewood, cactus and catclaw.

From the cor. of secs. 4, 5, 32 and 33, on S. bdy. of Tp., which is an iron post, 3 ins. diam., firmly set, marked and witnessed as described in the official record

N.0°02'W., bet. secs. 32 and 33.

Over rolling mountainous land, through scattering timber and medium undergrowth.

Asc. 32 ft. along W. slope of butte.

3.10 Change to NW. slope.; desc. 60 ft.

13.60 Wash, 10 lks. wide, course SW.; asc. 18 ft. over SE. slope.

25.00 Spur, slopes SW.; old road, bears NW. and SE.; desc. 20 ft. over N. slope.

28.30 Wash, 10 lks. wide, 3 ft. deep, course SW.; asc. 27 ft.

40.00 Set an iron post, 3 ft. long, 1 in. diam., 15 ins. in the ground to bedrock, with a stone 4x4x6 ins. marked with a cross (+) deposited at base, and in a mound of stone to top, for $\frac{1}{4}$ sec. cor., with brass cap marked

$\frac{1}{4}$
 S32 | S33

1934

No suitable bearing trees available.

Asc. slightly over gradual SE. slope.

48.00 Low spur, slopes SW.; desc. 23 ft. over NW. slope.

53.50 Wash, 10 lks. wide, course SW.; asc. 64 ft. over gradual SE. slope.

72.50 Top of ascent. Desc. slightly

77.50 Wash, 10 lks. wide, course SW.; asc. 36 ft. over SE. slope.

80.00 Set an iron post, 3 ft. long, 2 ins. in diam., 11 ins. in the ground to bedrock, with a stone 3x3x6 ins. marked with a cross (+) deposited at base, and in a mound of stone to top, for cor. of secs. 28, 29, 32 and 33, with brass cap marked

T7N R3W
 S29 | S28
 S32 | S33

1934

SUBDIVISION OF T. 7 N., R. 3 W.

Chains

No suitable bearing trees available.

Land, rolling and mountainous.
Soil, rocky, 4th rate.
Timber, mesquite, palo verde and palo christo.
Undergrowth, cactus and catsclaw.

- S.89°49'E., on a random line, bet. secs. 28 and 33.
- 40.00 Set temp. $\frac{1}{4}$ sec. cor.
- 80.00 Intersect N. and S. line at the cor. of secs. 27, 28, 33 and 34.
- Thence,
- N.89°49'W., on true line bet. secs. 28 and 33:
- Over rolling land, through scattering timber and medium undergrowth.
- Desc. 12 ft. over W. slope.
- 1.20 Wash, 30 lks. wide, course S.; asc. 29 ft. over E. slope.
- 14.60 Low spur, slopes S.; desc. 30 ft. over W. slope.
- 16.40 Enter wash, course S.
- 19.50 Road, bears N. and S.
- 19.70 Leave wash, asc. 46 ft. over E. slope.
- 27.40 Spur, slopes S.; desc. 47 ft. over W. slope.
- 32.33 Wash, 10 lks. wide, course S.30°W.; asc. 21 ft. over E. slope.
- 35.00 Spur, slopes S.; desc. 44 ft. over W. slope.
- 39.10 Wash, 10 lks. wide, course S.; asc. slightly over E. slope.
- 40.00 Set an iron post, 3 ft. long, 1 in. diam., 20 ins. in the ground to bedrock, with a stone 2x4x6 ins., marked with a cross (+) deposited at base, and in a mound of stone to top, for $\frac{1}{4}$ sec. cor., with brass cap marked
- | | |
|---------------|-------|
| $\frac{1}{4}$ | S 28 |
| | ----- |
| | S 33 |
| | 1934 |
- No suitable bearing trees available.
- Asc. 21 ft. over E. slope.
- 43.10 Spur, slopes S.; desc. 33 ft. over W. slope.
- 46.50 Wash, 10 lks. wide, course S.; asc. 65 ft. over E. slope.
- 55.40 Spur, slopes S.; desc. 32 ft. over W. slope.
- 61.40 Wash, 10 lks. wide, course S.; asc. 24 ft. over E. slope.

SUBDIVISION OF T. 7 N., R. 3 W.

Chains	
64.00	Spur, slopes S.; desc. 32 ft. over W. slope.
65.92	Wash, 10 lks. wide, course S.; asc. 33 ft. over E. slope.
69.50	Spur, slopes S.; road on top; desc. 74 ft. over SW. slope.
76.21	Wash, 10 lks. wide, course S.30°W.; asc. 17 ft. over SE. slope.
80.00	The cor. of secs. 28, 29, 32 and 33. Land, rolling. Soil, rocky 4th. rate. Timber, mesquite, palo verde and palo christo. Undergrowth, cactus and catclaw.
	N.0°02'W., bet. secs. 28 and 29. Over rolling mountainous land, through scattering timber and dense undergrowth. Asc. 25 ft. over SE. slope.
3.00	Spur, slopes SW.; desc. 24 ft. over NW. slope.
7.70	Wash, 10 lks. wide, course SW.; asc. 25 ft. over S. slope.
12.00	Spur, slopes SW.; desc. 20 ft. over NW. slope.
14.50	Wash, 20 lks. wide, course SW.; asc. 22 ft. over S. slope.
19.00	Spur, slopes SW.; desc. 22 ft. over NW. slope.
23.00	Wash, 25 lks. wide, course W.; asc. slightly.
25.77	Old road, bears NE. and SW.
26.30	Low spur, slopes SW.; desc. 11 ft. over NW. slope.
27.30	Wash, road in bottom, course SW. Haaves Camp bears about 10 chs. NE.; asc. 23 ft. over SE. slope.
37.90	Spur, slopes SE.; desc. 14 ft. over NE. slope.
39.30	(70 lks. S.0°02'E. of true cor. pt) Set an iron post, 3 ft. long, 1 in. diam., 17 ins. in the ground to bedrock, and in a mound of stone to top, for witness cor. to $\frac{1}{4}$ sec. cor., with brass cap marked <div style="text-align: center;"> $\frac{1}{4}$ W C S29 S28 1934 from which A mesquite, 4 ins. diam., bears S.87$\frac{1}{2}$°W., 39 lks. dist, marked $\frac{1}{4}$ S 29 WC BT. A mesquite, 4 ins. diam., bears S.7$\frac{1}{2}$°E., 23 lks. dist. marked $\frac{1}{4}$ S 28 WC BT. </div>
40.00	True pt. for $\frac{1}{4}$ sec. cor. falls in S. edge of wash, course SE., where it is impracticable to monument the cor.
45.00	Main channel of wash, course SE.

SUBDIVISION OF T. 7 N., R. 3 W.

BOOK 402

Chains

- 55.00 Leave wash area; asc. 18 ft. over SW. slope.
- 57.00 Spur, slopes SW.; desc. 17 ft. over broken W. slope.
- 67.72 Wash, 1 ch. wide, course SW.; asc. 48 ft. over broken SE. slope.
- 80.00 Set an iron post, 3 ft. long, 2 ins. diam., 20 ins. in the ground to bedrock, with a stone 1x3x6 ins. marked with a cross (+) deposited at base, and in a mound of stone to top, for cor. of secs. 20, 21, 28 and 29, with brass cap marked

T7N	R3W
S20	S21
S29	S28

1934

No suitable bearing trees available.

Land, rolling and mountainous.
 Soil, rocky 4th. rate.
 Timber, mesquite, palo verde and palo christo.
 Undergrowth, greasewood, cactus and catclaw.

- S.89°49'E., on a random line bet. secs. 21 and 28.
- 40.00 Set temp. 4 sec. cor.
- 80.08 Intersect N. and S. line at 7 lks. S. of cor. of secs. 21, 22, 27 and 28.
- Thence,
- N.89°52'W., on true line, bet. secs. 21 and 28.
- Over rolling mountainous land, through scattering timber and dense undergrowth.
- Asc. 22 ft. over E. slope.
- 2.38 Spur, slopes SE.; desc. 49 ft. over NW. slope.
- 6.58 Mill Site road, bears N. and S.
- 9.38 Wash, 10 lks. wide, course SW.; asc. 39 ft. over SE. slope.
- 11.50 Spur, slopes W. (from NE) along top of spur.
- 18.50 Leave spur, slopes SW.; desc. 97 ft. over W. slope.
- 28.50 Low spur, slopes SW.; desc. 30 ft. over steep bank.
- 31.58 Wash, 15 lks. wide, course SW.; asc. 18 ft.
- 33.58 Low spur, slopes SW.; desc. 17 ft.
- 36.60 Wash, 25 lks. wide, course SW.; asc. 5 ft.
- 38.60 Low spur, slopes S.; desc. 15 ft.
- 40.04 Set an iron post, 3 ft. long, 1 in. diam., 24 ins. in the ground to bedrock, with a stone 3x3x5 ins. marked

SUBDIVISION OF T. 7 N., R. 3 W.

Chains	
	<p>with a cross (+) deposited at base, and in a mound of stone to top, for sec. cor., with brass cap marked</p> <p style="text-align: center;"> $\frac{1}{2} \frac{S 21}{S 28}$ </p> <p style="text-align: center;">1934</p> <p>No suitable bearing trees available.</p> <p>Asc. 21 ft.</p>
43.18	Road, bears N. and S.
47.39	Spur, slopes SW.; desc. 17 ft.
51.18	Wash, 20 lks. wide, course SW.; asc. 23 ft. over SE. slope.
54.58	Spur, road on top, slopes SW.; desc. 27 ft. over NW. slope.
59.18	Wash, 75 ft. wide, course SW.; asc. 11 ft. along broken S. slope.
71.58	Low spur, slopes SW.; desc. 22 ft.
72.08	Old road, bears NE. and SW.
75.18	Little San Domingo wash, $1\frac{1}{2}$ chs. wide, course SW.; asc. 34 ft. over SE. slope.
80.08	The cor of secs. 20, 21, 28 and 29.
	<p>Land, rolling and mountainous. Soil, rocky. 4th. rate. Timber, mesquite, palo verde and palo christo. Undergrowth, greasewood, cactus and catclaw.</p>
	<p>N.0°02'W., bet. secs. 20 and 21.</p> <p>Over rolling mountainous land, through scattering timber and dense undergrowth.</p> <p>Asc. 46 ft. over SE. slope.</p>
5.05	Spur, road on top, slopes SW. House bears N.30°E.; desc. 33 ft.
9.15	Wash, 5 lks. wide, course SW.; asc. 21 ft over SE. slope.
9.95	Road, bears NE. and SW.
13.00	House, bears E. about 5 chs.
15.00	Spur, slopes SW.; desc. 6 ft.
17.40	Wash, 10 lks. wide, course SW.; asc. 142 ft. over SE. slope.
20.80	Well bears about 5 chs. E.
36.00	Ridge, bears NE. and SW.; desc. 42 ft. over NW. slope.
39.90	Draw, course SW.
40.00	Set an iron post, 3 ft. long, 1 in. diam., 17 ins. in the

SUBDIVISION OF T. 7 N., R 3 W.

BOOK 100

Chains

ground to bedrock, with a stone 1x2 $\frac{1}{2}$ x4 $\frac{1}{2}$ ins. marked with a cross (+) deposited at base, and in a mound of stone to top, for $\frac{1}{4}$ sec. cor., with brass cap marked

$\frac{1}{4}$
S20 | S21

1934

No suitable bearing trees available.

Asc. 24 ft. over SW. slope.

- 43.00 Ridge, bears SE. and N. along ridge.
 47.95 Leave ridge, from NE.; desc. 75 ft. over NW. slope.
 53.40 Wash, 5 lks. wide, course SW.; asc. 21 ft over SE. slope.
 55.00 Spur, slopes SW.; desc. 25 ft. over NW. slope.
 56.40 Wash, 15 lks. wide, course SW.; asc. 83 ft. over SE. slope.
 70.00 Spur, slopes E.; desc. 29 ft. over NE. slope.
 80.00 Set an iron post, 3 ft. long, 2 ins. diam., 20 ins. in the ground to bedrock, with a stone 1x2x6 ins. marked with a cross (+) deposited at base, and in a mound of stone to top, for cor. of secs. 16, 17, 20 and 21, with brass cap marked

T7N R3W
S17 | S16

S20 | S21

1934

No suitable bearing trees available.

Land, rolling and mountainous.

Soil, rocky 4th. rate.

Timber, mesquite, palo verde and palo christo.

Undergrowth, greasewood, cactus and catclaw.

- 40.00 S.89°52'E., on a random line bet. secs. 16 and 21.
 Set temp. $\frac{1}{4}$ sec. cor.
 79.86 Intersect N. and S. line at 11 lks. S. of the cor. of secs. 15, 16, 21 and 22.
 Thence,
 N.89°57'W., on true line, bet. secs. 16 and 21.
 Over rolling mountainous land, through scattering timber and dense undergrowth.
 0.20 Spur, slopes N.; desc. 46 ft. over NW. slope.
 4.75 Wash, 25 lks. wide, course SW.; asc. 17 ft. over SE. slope.
 7.25 Spur, slopes SW.; desc. 51 ft. over SW. slope.

SUBDIVISION OF T. 7 N., R 3 W

Chains	
14.20	Wash, 15 lks. wide, course S., road in bottom, asc. 79 ft. over SE. slope.
18.75	Spur, slopes S. Hut bears N.28°E. (spring approx. 1 ch. SE. of hut) Desc. 112 ft. over W. slope.
28.30	Red branch wash, 30 lks. wide, course SW.; asc. 105 ft. over SE. slope.
39.93	Set an iron post, 3 ft. long, 1 in. diam., 11 ins. in the ground to bedrock, with a stone 1x3x4 ins. marked with a cross (+) deposited at base, and in a mound of stone to top, for $\frac{1}{4}$ sec. cor., with brass cap marked
	$\begin{array}{r} S\ 16 \\ \frac{1}{4} \\ \hline S\ 21 \\ 1934 \end{array}$
	No suitable bearing trees available.
	Asc. 39 ft. over E. slope.
41.91	Ridge, bears N. and S. Hut bears N.57°E.; desc. 177 ft. over SW. slope.
48.90	Draw, course SW.; asc. 59 ft. over SE. slope.
50.60	Rocky spur, slopes S.; desc. 101 ft. over SW. slope.
64.00	Wash, 10 lks. wide, course SW.; asc. 33 ft. over SE. slope.
70.50	Spur, slopes S.; desc. 56 ft. over SW. slope.
78.83	Old road, bears N. and S.
79.86	<p>The cor. of secs. 16, 17, 20 and 21.</p> <p>Land, rolling and mountainous. Soil, rocky 4th. rate Timber, mesquite, palo verde and palo christo. Undergrowth, greasewood, cactus and catclaw.</p>
	N.0°02'W., bet. secs. 16 and 17.
	Over rolling mountainous land, through scattering timber and dense undergrowth.
	Desc. slightly.
5.00	Wash, 10 lks. wide, course SW.; asc. 43 ft. over gradual SE. slope.
12.50	Spur, slopes SW.; desc. 17 ft. over NW. slope.
15.50	Draw, course W.; asc. 17 ft. over S. slope.
17.50	Spur, slopes W.; desc. 53 ft. over N. slope.
24.60	San Domingo wash, 2 chs. wide, course SW.; asc. 36 ft. over SE. slope.
28.40	Spur, slopes SW (road on spur) desc. 11 ft.
32.40	Wash, 25 lks. wide, course SW.; asc. 27 ft. over SE. slope.

SUBDIVISION OF T. 7 N., R 3 W.

BOOK 4000

Chains

40.00 Set an iron post, 3 ft. long, 1 in. diam., 14 ins. in the ground to bedrock, with a stone 2x2x3 ins. marked with a cross (+) deposited at base, and in a mound of stone to top, for $\frac{1}{4}$ sec. cor., with brass cap marked

$\frac{1}{4}$
 S17 | S16

1934

No suitable bearing trees available.

40.10 Spur, slopes SW.; desc. 9 ft.

42.00 Draw, course W.; asc. 19 ft. over SW. slope.

44.00 Spur, slopes SW.; desc. 10 ft.

48.00 Wash, 10 lks. wide, course SW.; asc. 22 ft. over SE. slope.

51.10 Spur, slopes SE.; desc. slightly

54.50 Wash, 5 lks. wide, course SE.; asc. 93 ft. over SW. slope.

60.35 Spur, slopes SW.; desc. 132 ft. over NW. slope.

64.30 Wash, 5 lks. wide, course W.; asc. over SE. slope.

80.00 Set an iron post, 3 ft. long, 2 ins. diam., 21 ins. in the ground to bedrock, with a stone 2x3x5 ins. marked with a cross (+) deposited at base, and in a mound of stone to top, for cor. of secs. 8, 9, 16 and 17, with brass cap marked

T7N R3W

S8 | S9

S17 | S16

1934

Corner falls on W. side of saddle of spur, bears W.

No suitable bearing trees available.

Land, rolling and mountainous.

Soil, rocky 4th. rate.

Timber, mesquite, palo verde and palo christo.

Undergrowth, greasewood, cactus and catclaw.

S.89°57'E., on a random line bet. secs. 9 and 16.

40.00 Set temp. $\frac{1}{4}$ sec. cor.

80.08 Intersect N. and S. line 26 lks. N. of true pt. for cor. of secs. 9, 10, 15 and 16.

Thence.

N.89°46'W., on true line bet. secs. 9 and 16.

Over rolling mountainous land, through scattering timber and dense undergrowth.

Asc. 28 ft. over E. slope.

SUBDIVISION OF T. 7 N., R. 3 W.

Chains	
2.58	Spur, slopes SE.; desc. 19 ft. over SW. slope.
4.08	Old road, bears N. and SE.
5.98	Wash, 10 lks. wide, course SE.; asc. 25 ft. over NE. slope.
7.58	Spur, slopes SE.; desc. 19 ft. over W. slope.
12.78	Wash, 50 lks. wide, course SW., road in bottom. Asc. 64 ft. over NE. slope.
17.08	Old mine shaft bears about 60 chs. N.
20.08	Old road, bears NE. and SW.
22.08	Spur, slopes SE.; desc. 17 ft. over SW. slope.
24.68	Wash, 10 lks. wide, course S.; asc. 34 ft. over SE. slope.
29.58	Spur, slopes S.; desc. 55 ft. over NW. slope.
36.08	Wash, 10 lks. wide, course SW.; asc. 9 ft.
37.68	Spur, slopes SW.; desc. slightly
40.04	Set an iron post, 3 ft. long, 1 in. diam., 14 ins. in the ground to bedrock, with a stone 2x2x2 $\frac{1}{2}$ ins. marked with a cross (+) deposited at base, and in a mound of stone to top. for $\frac{1}{4}$ sec. cor., with brass cap marked
	$\frac{1}{4} \frac{S 9}{S 16}$
	1934
	No suitable bearing trees available.
	Desc. 21 ft. over NW. slope.
43.68	Wash, 10 lks. wide, course SE.; asc. 32 ft. over NE. slope.
47.18	Spur, slopes SW.; desc. 46 ft. over NW. slope.
54.18	Wash, 10 lks. wide, course SW.; asc. 12 ft. over SE. slope.
57.38	Wash, 25 lks. wide, course S.; asc. 43 ft. over SE. slope.
69.18	Spur, slopes SE.; desc. 7 ft.
71.98	Wash, 5 lks. wide, course SE.; asc. 82 ft. over NE. slope.
79.00	Ridge, bears N. and S.; desc. 7 ft.
80.08	The cor. of secs. 8, 9, 16 and 17.
	Land, rolling and mountainous. Soil, rocky 4th rate. Timber, mesquite, palo verde and palo christo. Undergrowth, greasewood, cactus and catclaw.
	N.0°02'W., bet. secs. 8 and 9.
	Over rolling mountainous land, through scattering timber and dense undergrowth.

SUBDIVISION OF T. 7 N., R. 3 W.

BOOK 4080

Chains

- Desc. 8 ft. over NW. slope.
- 1.00 Wash, 10 lks. wide, course SW.; asc. 82 ft. over S. slope.
- 8.00 Spur, slopes SW.; desc. 102 ft. over NW. slope.
- 12.90 Wash, 10 lks. wide, course W.; asc. 7 ft.
- 15.40 Spur, slopes W.; desc. 7 ft.
- 18.00 Wash, 10 lks. wide, course SW.; asc. 80 ft. over S. slope.
- 23.00 Spur, slopes W.; desc. 21 ft. over N. slope.
- 26.70 Wash, 10 lks. wide, course W.; asc. 138 ft. over S. slope.
- 33.85 Spur, slopes SW.; desc. 105 ft. over N. slope.
- 40.00 Set an iron post, 3 ft. long, 1 in. diam., 10 ins. in the ground to bedrock, with a stone 1x5x8 ins. marked with a cross (+) deposited at base, and in a mound of stone to top, for $\frac{1}{4}$ sec. cor., with brass cap marked

$\frac{1}{4}$
S8 | S9

1934

No suitable bearing trees available.

- Desc. 50 ft. over N. slope.
- 44.00 Wash, 10 lks. wide, course W.; asc. 51 ft. over SW. slope.
- 47.90 Spur, slopes W.; desc. 62 ft. over N. slope.
- 50.90 Wash, 36 lks. wide, course W.; asc. 121 ft. over broken SW. slope.
- 77.80 Spur, slopes SW.; desc. 31 ft. over NW. slope.
- 80.00 Set an iron post, 3 ft. long, 2 ins. diam., 16 ins. in the ground to bedrock, with a stone 1x4x5 ins. marked with a cross (+) deposited at base, and in a mound of stone to top, for cor. of secs. 4, 5, 8 and 9, with brass cap marked

T7N R3W
S5 | S4

S8 | S9

1934

No suitable bearing trees available.

Land, rolling and mountainous.
Soil, rocky, 4th rate.
Timber, mesquite, palo verde and palo christo
Undergrowth, greasewood, cactus and catclaw.

- s.89°46E., on a random line, bet. secs. 4 and 9.
- 40.00 Set temp. $\frac{1}{4}$ sec. cor.

SUBDIVISION OF T. 7 N., R. 3 W.

Chains

- 79.98 Intersect N. and S. line, 14 lks. S. of the cor. of secs. 3, 4, 9 and 10.
Thence,
N.89°52'W., on true line bet. secs. 4 and 9.
Over rolling mountainous land, through scattering timber and dense undergrowth.
Asc. 16 ft. over SE. slope.
- 2.00 Spur, slopes SW.; desc. 64 ft. over NW. slope.
- 8.15 Wash, 10 lks. wide, course SW.; asc. 76 ft. over SE. slope.
- 11.80 Spur, slopes SW.; desc. 85 ft. over SW. slope.
- 16.63 Mitchell wash, 1 ch. wide, road in bottom, course SE.; asc. 282 ft. over NE. slope.
- 39.00 Ridge, bears N. and S.; desc. 14 ft. over NW. slope.
- 39.99 Set an iron post, 3 ft. long, 1 in. diam., 18 ins. in the ground to bedrock, with a stone 2x2x4 ins. marked with a cross (+) deposited at base, and in a mound of stone to top, for $\frac{1}{4}$ sec. cor., with brass cap marked
- $$\frac{1}{4} \frac{S 4}{S 9}$$

1934
- No suitable bearing trees available.
- Desc. 90 ft. over NW. slope.
- 48.30 Draw, course N.; asc. 58 ft. over NE. slope.
- 51.40 Spur, slopes N.; desc. 383 ft. over NW. slope.
- 78.00 Draw, course N.; asc. 11 ft. over E. slope.
- 79.00 Spur, slopes NE.; desc. 18 ft. over NW. slope.
- 79.98 The cor. of secs. 4, 5, 8 and 9.
Land, rolling and mountainous.
Soil, rocky 4th. rate.
Timber, mesquite, palo verde and palo christo.
Undergrowth, greasewood, cactus and catclaw.
-
- N.0°02'W., on a random line bet. secs. 4 and 5.
- 40.00 Set temp. $\frac{1}{4}$ sec. cor.
- 74.90 Intersect N. bdy. of Tp., at the cor. of secs. 4, 5, 32 and 33, which is an iron post, 2 ins. in diam., set, marked and witnessed as described in the official record.
Thence,
S.0°02'E., on true line bet. secs. 4 and 5.
Over rolling mountainous land, through scattering timber

SUBDIVISION OF T. 7 N., R. 3 W.

BOOK 4000

Chains

and dense undergrowth.

Desc. 204 ft. over broken SE. slope.

13.65 Wash, 10 lks. wide, course SE.; asc. 27 ft. over NE. slope.

15.60 Spur, slopes SE.; desc. 26 ft. over SW. slope.

17.65 Wash, 10 lks. wide, course SE.; asc. 37 ft. over NE. slope.

21.60 Spur, slopes SE.; desc. 125 ft. along broken W. slope.

29.30 Wash, 10 lks. wide, course SE.; asc. 12 ft.

29.90 Spur, slopes SE.; desc. 12 ft.

34.90 Set an iron post, 3 ft. long, 1 in. diam., 24 ins. in the ground to bedrock, with a stone 2x3x5 ins. marked with a cross (+) deposited at base, and in a mound of stone to top, for $\frac{1}{4}$ sec. cor., with brass cap marked $\frac{1}{4}$

S5 | S4

1934

No suitable bearing trees available.

Desc. 24 ft.

36.66 Wash, 10 lks. wide, course SE.; asc. 34 ft. over NE. slope.

38.90 Spur, slopes E.; desc. 77 ft. over SE. slope.

42.75 Wash, 10 lks. wide, course SW.; asc. 8 ft.

44.40 Point of spur, W.; desc. 17 ft.

45.05 Wash, 50 lks. wide, course W.; asc. 50 ft. over N. slope.

47.25 Spur, slopes W.; desc. 46 ft. over S. slope.

52.30 Draw, 10 lks. wide, course W.; asc. 75 ft. over N. slope.

55.70 Spur, slopes W.; desc. 113 ft. over SW. slope.

71.90 Wash, 15 lks. wide, course W.; asc. 39 ft. over N. slope.

74.90 The cor. of secs. 4, 5, 8 and 9.

Land, rolling and mountainous.

Soil, rocky 4th. rate.

Timber, mesquite, palo verde and palo christo

Undergrowth, greasewood, cactus and catclaw.

From the cor. of secs. 5, 6, 31 and 32, on S. bdy. of Tn., which is an iron post, 3 ins. in diam., firmly set, marked and witnessed as described in the official record.

N.0°03'W., bet. secs. 31 and 32.

Over rolling mountainous land, through scattering timber and dense undergrowth.

SUBDIVISION OF T. 7 N., R. 3 W.

Chains	
	House, bears N.57°W., from the corner.
0.90	Forks of road, bears W., SE., and NW.; asc. 10 ft.
2.50	House, bears N.78°W.
4.00	Saddle in spur, slopes SW.; desc. 17 ft.
7.60	Road, NE. and S.
16.10	Wash, 30 lks. wide, 4 ft. deep, course SW.; asc. 72 ft. over SE. slope.
28.50	Spur, slopes E.; desc. 9 ft.
36.05	Draw, course E.; asc. 12 ft. over SE. slope.
39.70	Wash, 5 lks. wide, course SE.
40.00	Set an iron post, 3 ft. long, 1 in. diam., 16 ins. in the ground to bedrock, with a stone 3x3x5 ins. marked with a cross (+) deposited at base, and in a mound of stone to top, for $\frac{1}{4}$ sec. cor., with brass cap marked
	$\frac{1}{4}$
	S31 S32
	1934
	No suitable bearing trees available.
	Asc. 41 ft. over SE. slope.
49.20	Spur, slopes SE.; desc. 32 ft. over NE. slope.
54.60	Draw, course E.; asc. 54 ft. over SE. slope.
59.10	Knoll on ridge, bears N.30°E. and S.30°W.; desc. 59 ft. over N. slope.
64.00	Change to along E. slope of saddle.
71.10	Asc. 36 ft. over E. slope.
72.90	Road, bears NW. and SE.
75.70	Spur, slopes W.; desc. 41 ft. over NW. slope.
79.10	Draw, course W.; asc. 20 ft. over SW. slope.
80.00	Set an iron post, 3 ft. long, 2 ins. diam., 15 ins. in the ground to bedrock, with a stone 2x2x4 ins. marked with a cross (+) deposited at base, and in a mound of stone to top, for cor. of secs. 29, 30, 31 and 32, with brass cap marked

T7N-R3W

S30 | S29

S31 | S32

1934

No suitable bearing trees available.

Land, rolling and mountainous.
Soil, rocky 4th. rate.

SUBDIVISION OF T. 7 N., R. 3 W.

BOOK 100

Chains	
	Timber, mesquite, palo verde and palo christo. Undergrowth, greasewood, cactus and catclaw.
	S.89°49'E., on a random line bet. secs. 29 and 32.
40.00	Set temp. $\frac{1}{4}$ sec. cor.
79.96	Intersect N. and S. line at 11 lks. S. of the cor. of secs. 28, 29, 32 and 33.
	Thence,
	N.89°54'W., on true line bet. secs. 29 and 32.
	Over rolling mountainous land, through scattering timber and dense undergrowth.
	Asc. slightly
1.16	Spur, slopes SW.; desc. 51 ft. over NW. slope.
4.96	Wash, 15 lks. wide, course SW.; asc. 36 ft. over SE. slope.
8.76	Spur, slopes SW.; desc. 50 ft. over NW. slope.
16.56	Little San Domingo wash, 50 lks. wide, course SW.; asc. 48 ft. over SE. slope.
29.96	Spur, slopes S.; desc. 17 ft. over SW. slope.
34.96	Draw, course SE.; asc. 57 ft. over NE. slope.
39.98	Set an iron post, 3 ft. long, 1 in. diam., 11 ins. in the ground to bedrock, with a stone 2x2x5 ins. marked with a cross (+) deposited at base, and in a mound of stone to top, for $\frac{1}{4}$ sec. cor., with brass cap marked
	S 29 $\frac{1}{4}$ ————— S 32 1934
	No suitable bearing trees available.
	Asc. 41 ft. over NE. slope.
43.96	Spur, slopes NW.; desc. 168 ft. over NW. slope.
59.36	Wash, 50 lks. wide, course SW.; asc. 204 ft. over SE. slope.
71.36	Ridge, bears N. and SW.; desc. 115 ft. over SW. slope.
79.96	The cor. of secs. 29, 30, 31 and 32.
	Land, rolling and mountainous. Soil, rocky 4th. rate. Timber, mesquite, palo verde and palo christo. Undergrowth, greasewood, cactus and catclaw.
	N.89°49'W., on a random line bet. secs. 30 and 31.
40.00	Set temp. $\frac{1}{4}$ sec. cor.

SUBDIVISION OF T. 7 N., R. 3 W.

Chains	
59.22	Intersect the W. bdy. of the Tp., at the cor. of secs. 25, 30, 31 and 36, hereinbefore described. Thence, S.89°49'E., on true line bet. secs. 30 and 31, Over rolling mountainous land, through scattering timber and dense undergrowth. Desc. 178 ft. over NE. slope.
15.67	Wash, 25 lks. wide, course SE.; asc. 104 ft. over W. slope.
19.22	Set an iron post, 3 ft. long, 1 in. diam., 4 ins. in the ground to bedrock, with a stone 1x4x6 ins. marked with a cross (+) deposited at base, and in a mound of stone to top, for $\frac{1}{4}$ sec. cor., with brass cap marked $\frac{1}{4} \begin{array}{r} S\ 30 \\ \hline S\ 31 \end{array}$ 1934 No suitable bearing trees available. Asc. 14 ft. over W. slope.
20.07	Spur, slopes S.; desc. 76 ft. over E. slope.
27.22	Wash, 5 lks. wide, course S.; asc. 83 ft. over SW. slope.
36.42	Spur, slopes S.; desc. 89 ft. over SE. slope.
41.92	Wash, 10 lks. wide, course SE.; asc. 52 ft. over SW. slope.
46.82	Spur, slopes SE.; desc. 67 ft. over SE. slope.
52.22	Wash, 15 lks. wide, course SW.; asc. 54 ft. over SW. slope.
53.22	Tub Springs road, bears NW. and SE.
59.22	The cor. of secs. 29, 30, 31 and 32. Land, rolling and mountainous. Soil, rocky 4th. rate. Timber, mesquite, palo verde and palo christo. Undergrowth, greasewood, cactus and catclaw.
	N.0°03'W., bet. secs. 29 and 30. Over rolling mountainous land, through scattering timber and dense undergrowth. Asc. 49 ft. over SW. slope.
4.10	Spur, slopes NW.; desc. 28 ft. over NW. slope.
7.07	Draw, course W.; asc. 28 ft. over SW. slope.
9.10	Ridge, bears NW. and SE.; desc. 58 ft. over NE. slope.
19.10	Saddle, bears N. and S.; asc. 68 ft. over SW. slope.
27.10	Spur, slopes SE.; desc. slightly along E. slope.

SUBDIVISION OF T. 7 N., R. 3 W.

BOOK 4068

Chains

34.60 Change to NE. slope. Desc. 50 ft.

40.00 Set an iron post, 3 ft. long, 1 in. diam., 13 ins. in the ground to bedrock, with a stone 2x2x4 ins. marked with a cross (+) deposited at base, and in a mound of stone to top, for $\frac{1}{4}$ sec. cor., with brass cap marked
$$\frac{1}{4}$$

S30	S29
-----	-----

1934

No suitable bearing trees available.

Desc. 17 ft. over broken NE. slope.

45.10 Wash, 15 lks. wide, course SE.; asc. 51 ft. over SW. slope.

52.40 Spur, slopes NE.; desc. 16 ft.

57.40 Draw, course NE.; asc. 24 ft.

59.40 Spur, slopes NE.; desc. 57 ft. over N. slope.

63.10 Wash, 10 lks. wide, course W.; asc. 63 ft. over SE. slope.

68.20 Spur, slopes NW.; desc. 20 ft. over N. slope.

70.00 Wash, 15 lks. wide, course W.; asc. 20 ft. over gradual S. slope.

80.00 Set an iron post, 3 ft. long, 2 ins. diam., 11 ins. in the ground to bedrock, with a stone 1x3x6 ins. marked with a cross (+) deposited at base, and in a mound of stone to top, for cor. of secs. 19, 20, 29 and 30, with brass cap marked

T7N R3W	
S19	S20
S30	S29

1934

No suitable bearing trees available.

Land, rolling and mountainous.

Soil, rocky 4th. rate.

Timber, mesquite, palo verde and palo christo.

Undergrowth, greasewood, cactus and catclaw.

S.89°54'E., on random line bet. secs. 20 and 29.

40.00 Set temp. $\frac{1}{4}$ sec. cor.

79.82 Intersect N. and S. line, at 2 lks. S. of the cor. of secs. 20, 21, 28 and 29.

Thence,

N.89°55'W., on true line bet. secs. 20 and 29.

Over rolling mountainous land, through scattering timber and dense undergrowth.

SUBDIVISION OF T. 7 N., R. 3 W.

Chains

- Asc. 11 ft. over SE. slope.
- 1.52 Road, bears NE. and SW. on top of spur, slopes S.; desc. 43 ft. over SW. slope.
- 7.82 Wash, 10 lks. wide, course S.; asc. 14ft. over E. slope.
- 10.62 Road, bears NE. and S.
- 17.92 Wash, 10 lks. wide, course SW.; asc. 11 ft.
- 22.82 Spur, slopes SW.; desc. 31 ft. over SW. slope.
- 24.82 Wash, 20 lks. wide, course SW.; asc. 31 ft. over NE. slope.
- 30.92 Spur, slopes SE.; desc. 44 ft. over SW. slope.
- 36.12 Wash, 30 lks. wide, course SE.; asc. 69 ft. over NE. slope.
- 39.91 Set an iron post, 3 ft. long, 1 in. diam., 12 ins. in the ground to bedrock, with a stone 2x2x7 ins. marked with a cross (+) deposited at base, and in a mound of stone to top, for $\frac{1}{4}$ sec. cor.; with brass cap marked

S 20

S 29

1934

No suitable bearing trees available.

- Asc. 15 ft. over NE. slope.
- 42.37 Spur, slopes SE.; desc. 34 ft. over NW. slope.
- 48.32 Wash, 5 lks. wide, course SW.; asc. 28 ft. over SE. slope.
- 53.82 Spur, slopes SW.; desc. 44 ft. over NW. slope.
- 59.02 Wash, 5 lks. wide, course SW.; asc. 9 ft.
- 61.32 Spur, slopes SW.; desc. 30 ft. over SW. slope.
- 73.20 Wash, 5 lks. wide, course SW.; asc. 10 ft. over SE. slope.
- 77.30 Spur, slopes SW.; desc. 11 ft. over NW. slope.
- 79.82 The cor. of secs. 19, 20, 29 and 30.

Land, rolling and mountainous.
Soil, rocky 4th. rate.
Timber, mesquite, palo verde and palo christo.
Undergrowth, greasewood, cactus and catclaw.

- N.89°49'W., on a random line, bet. secs. 19 and 30.
- 40.00 Set temp. $\frac{1}{4}$ sec. cor.
- 59.09 Intersect the W. bdy. of the 1p., at the cor. of secs. 19, 24, 25 and 30, hereinbefore described.
- Thence,
S.89°49'E., on true line bet. secs. 19 and 30.

SUBDIVISION OF T. 7 N., R. 3 W.

BOOK 4068

Chains	Over rolling mountainous land, through scattering timber and dense undergrowth. Desc. slightly.
2.00	Enter wash, 10 lks. wide, course SW. (from E.)
4.50	Leave same, (from NE.) asc. 54 ft. over NW. slope.
12.00	Ridge, bears N. and S.; desc. 27 ft. over E. slope.
18.20	Wash, 10 lks. wide, course SW.; asc. 4 ft.
19.09	Set an iron post, 3 ft. long, 1 in. diam., 16 ins. in the ground to bedrock, with a stone 1x5x6 ins. marked with a cross (+) deposited at base and in a mound of stone to top, for $\frac{1}{4}$ sec. cor., with brass cap marked
	$\frac{1}{4} \begin{array}{r} S 19 \\ \hline S 30 \end{array}$ 1934
	No suitable bearing trees available.
	Asc. 26 ft. over W. slope.
22.89	Spur, slopes SW.; desc. 5 ft.
29.39	Draw, course N.; asc. 29 ft. over W. slope.
30.19	Road, bears N. and S.
34.39	Spur, slopes SW.; desc. 26 ft. over SE. slope.
43.30	Wash, 20 lks. wide, course S.; asc. 46 ft. over NW. slope.
45.89	Spur, slopes SW.; desc. 23 ft. over E. slope.
48.59	Draw, course S.; asc. 11 ft. over SW. slope.
50.89	Spur, slopes E.; desc. 35 ft. over SE. slope.
58.39	Wash, 50 lks. wide, course SW.; asc. 11 ft.
59.09	The cor. of secs. 19, 20, 29 and 30. Land, rolling and mountainous. Soil, rocky 4th. rate. Timber, mesquite, palo verde and palo christo. Undergrowth, greasewood, cactus and catclaw.
	N.0°03'W., bet. secs. 19 and 20. Over rolling mountainous land, through scattering timber and dense undergrowth. Desc. 11 ft. over NW. slope.
4.40	Wash, 25 lks. wide, course SW.; asc. 16 ft. over SE. slope.
7.00	Spur, slopes SE.; desc. 8 ft.
8.20	Enter wash, 25 lks. wide, course SE.
10.20	Leave same, (from NE.) asc. 65 ft. over SE. slope.

SUBDIVISION OF T. 7 N., R. 3 W.

Chains

- 19.50 Spur, slopes SE.; desc. 26 ft. over NE. slope.
- 23.90 Wash, 5 lks. wide, course E.; asc. 43 ft. over SW. slope.
- 32.50 Spur, slopes SE.; asc. 49 ft. over E. slope.
- 38.55 Mitte's place, bears N.43°E.
Spur, slopes SW.; desc. 22 ft. over NW. slope.
- 40.00 Set an iron post, 3 ft. long, 1 in. diam., 12 ins. in the ground to bedrock, with a stone 1x3x6 ins. marked with a cross (+) deposited at base, and in a mound of stone to top, for $\frac{1}{4}$ sec. cor., with brass cap marked

S19	S20
-----	-----

1934

No suitable bearing trees available.

Desc. 74 ft. over NE. slope.

- 44.90 San Domingo wash, 200 lks. wide, course W.; asc. 66 ft. over SW. slope.
- 49.75 Spur, slopes SW.; desc. 56 ft. over NW. slope.
- 53.10 Wash, 30 lks wide, course SW.; asc. 16 ft. over SE. slope.
- 54.30 Low spur, slopes E.; desc. 7 ft.
- 55.40 Wash, 30 lks. wide, course SE. asc. 7 ft.
- 57.70 Same wash, course SW.; asc. 186 ft. over SE. slope.
- 76.50 Spur, slopes SE.; desc. 24 ft. along E. slope.
- 80.00 Set an iron post, 3 ft. long, 2 ins. diam., 18 ins. in the ground to bedrock, with a stone 2x4x6 ins. marked with a cross (+) deposited at base, and in a mound of stone to top, for cor. of secs. 17, 18, 19 and 20, with brass cap marked

T7N R3W

S18	S17
-----	-----

S19	S20
-----	-----

1934

No suitable bearing trees available.

Land, rolling and mountainous.

Soil, rocky 4th. rate.

Timber, mesquite, palo verde and palo christo.

Undergrowth, greasewood, cactus and catclaw.

S.89°55'E., on a random line, bet. secs. 17 and 20.

40.00 Set temp. $\frac{1}{4}$ sec. cor.

79.84 Intersect N. and S. line, at the cor. of secs. 16, 17,

SUBDIVISION OF T. 7 N., R. 3 W.

PART 100

Chains

20 and 21.

Thence

N. 89° 55' W., on true line bet. secs. 17 and 20.

Over rolling mountainous land, through scattering timber and dense undergrowth.

- 0.84 Wash, 10 lks. wide, 2 ft. deep, course SW.; asc. 34 ft. over E. slope.
- 10.14 Spur, slopes S.; desc. 25 ft. over W. slope.
- 14.10 Wash, 5 lks. wide, course SW.; asc. 62 ft. over SE. slope.
- 19.08 Spur, slopes SW.; desc. 33 ft. over NW. slope.
- 24.34 Wash, 5 lks. wide, course SW.; asc. 42 ft. over SE. slope.
- 27.04 Ridge, bears NE. and SW.; desc. 119 ft. over NW. slope.
- 37.84 Set an iron post, 3 ft. long, 1 in. diam., 19 ins. in the ground to bedrock, with a stone 2x3x4 ins. marked with a cross (+) deposited at base, and in a mound of stone to top, for witness corner to $\frac{1}{4}$ sec. cor., with brass cap marked
- | | |
|---|-------|
| + | W S17 |
| + | C S20 |

1934
- from which
- A mesquite, 24 ins. diam., bears S. 50° E., 60 lks. dist. marked WC $\frac{1}{4}$ S20 BT.
- A mesquite, 8 ins. diam., bears N. 40° E., 87 lks. dist. marked WC S17 BT.
- Mitte's house, bears S. 60° W.
- Well, bears N. 41° E., 7.24 chs. dist.
- 38.84 Main channel of San Domingo wash, road in bottom, course SW.
- 39.92 True point for $\frac{1}{4}$ sec. cor. falls in wash, where it is impracticable to monument corner, therefore establish witness cor., 2.08 chs. S. 89° 55' E., as described above.
- 41.50 Leave wash area. Asc. 36 ft. over SE. slope.
- 42.74 Spur, slopes S.; desc. 20 ft. over W. slope.
- 44.84 Wash, 5 lks. wide, course S.; asc. 49 ft. over SW. slope.
- 51.24 Spur, slopes SW.; desc. 60 ft. over NW. slope.
- 51.49 Mitte's place, bears S. 56° E.
- 58.84 Wash, 40 lks. wide, course SW.; asc. 20 ft. over SE. slope.
- 62.14 Spur, slopes SE.; desc. 9 ft.
- 64.14 Wash, 10 lks. wide, course SE.; asc. 92 ft. over NE. slope.
- 69.94 Spur, slopes SE.; desc. 68 ft. over SW. slope.
- ~~75.94~~ Wash, 10 lks. wide, course SE.; asc. 68 ft. over NE. slope.
- 79.84 The cor. of secs. 17, 18, 19 and 20.

SUBDIVISION OF T. 7 N., R. 3 W.

Chains	
	Land, rolling and mountainous. Soil, rocky 4th. rate. Timber, mesquite, palo verde and palo christo.
	N.89°49'W., on a random line bet. secs. 18 and 19.
40.00	Set temp. $\frac{1}{4}$ sec. cor.
59.04	Intersect the W. bdy. of the Tp., at 15 lks. N. of the cor. of secs. 13, 18, 19 and 24. hereinbefore described.
	Thence
	S.89°58'E., on true line bet. secs. 18 and 19.
	Over rolling mountainous land, through scattering timber and dense undergrowth.
0.34	Draw, 10 lks. wide, course SW.; asc. 19 ft.
2.04	Spur, slopes SW.; desc. 30 ft. over SE. slope.
6.64	Old road, bears NE. and SW.
12.29	Wash, 15 lks. wide, course SW.; asc. 35 ft. over W. slope.
19.04	Set an iron post, 3 ft. long, 1 in. diam., 14 ins. in the ground to bedrock, with a stone 2x4x6 ins. marked with a cross (+) deposited at base, and in a mound of stone to top, for $\frac{1}{4}$ sec. cor., with brass cap marked
	$\begin{array}{r} S\ 18 \\ \hline S\ 19 \\ 1934 \end{array}$
	No suitable bearing trees available.
	Asc. 11 ft. over W. slope.
21.04	Spur, road on top, slopes S.; desc. 58 ft. over E. slope.
23.94	Wash, 100 lks. wide, course S., old road in bottom. Asc. 24 ft. over W. slope.
26.89	Spur, slopes S.; desc. 17 ft.
28.99	Wash, 15 lks. wide, course SW.; asc. 65 ft. over W. slope.
33.89	Spur, slopes SW.; desc. 33 ft. over SE. slope.
40.39	Wash, 15 lks. wide, course SW.; asc. 180 ft. over SW. slope.
57.04	Spur, slopes S.; desc. 32 ft. over E. slope.
59.04	The cor. of secs. 17, 18, 19 and 20.
	Land, rolling and mountainous. Soil, rocky 4th. rate. Timber, mesquite, palo verde and palo christo. Undergrowth, greasewood, cactus and catclaw.

SUBDIVISION OF T. 7 N., R. 3 W.

BOOK 4098

Chains					
	N.0°03'W., bet. secs. 17 and 18. Over rolling mountainous land, through scattering timber and dense undergrowth. Asc. 13 ft. over E. slope.				
6.00	Spur, slopes SW.; desc. 107 ft. over NE. slope.				
21.70	Wash, 15 lks. wide, course SW.; asc. 56 ft. over SE. slope.				
24.20	Old road, bears NE. and SW.				
30.40	Spur, slopes W.; desc. 55 ft. over N. slope.				
34.70	Old road, bears NW. and SE.				
40.00	Set an iron post, 3 ft. long, 1 in. diam., on exposed bedrock, with a stone 1x2x5 ins. marked with a cross (+) deposited at base, and in a mound of stone to top, for $\frac{1}{4}$ sec. cor., with brass cap marked				
	$\frac{1}{4}$ <table border="1" style="margin: auto;"> <tr> <td>S18</td> <td>S17</td> </tr> </table> 1934	S18	S17		
S18	S17				
	No suitable bearing trees available.				
40.75	Tub Springs, bears N.27°E., 2.95 chs. dist. Tub Springs wash, 75 lks. wide, road in bottom, course SW.; asc. 70 ft. over NE. slope.				
48.73	Tub Springs, bears S.12 $\frac{1}{2}$ °E.				
50.30	Old road, bears NW. and SE.				
54.50	Spur, bears SW.; desc. 17 ft. over NW. slope.				
56.25	Wash, 10 lks. wide, course SW.; asc. 57 ft. over SE. slope.				
63.95	Old road, bears NNE. and SSE.				
69.00	Spur, slopes S.; desc. 41 ft. over W. slope.				
73.40	Wash, 10 lks. wide, course SW.; asc. 30 ft. over SE. slope.				
78.40	Spur, slopes SW.; desc. 16 ft. over NW. slope.				
80.00	Set an iron post, 3 ft. long, 2 ins. diam., 18 ins. in the ground to bedrock, with a stone 2x3x4 ins. marked with a cross (+) deposited at base, and in a mound of stone to top, for cor. of secs. 7, 8, 17 and 18, with brass cap marked				
	T7N R3W <table border="1" style="margin: auto;"> <tr> <td>S7</td> <td>S8</td> </tr> <tr> <td>S18</td> <td>S17</td> </tr> </table> 1934	S7	S8	S18	S17
S7	S8				
S18	S17				
	No suitable bearing trees available.				
	Land, rolling and mountainous. Soil, rocky 4th. rate. Timber, mesquite, palo verde and palo christo. Undergrowth, greasewood, ocotillo, cactus and catclaw.				

SUBDIVISION OF T. 7 N., R. 3 W.

Chains	
	S.89°55'E., on a random line bet. secs. 8 and 17.
40.00	Set temp. $\frac{1}{4}$ sec. cor.
79.80	Intersect N. and S. line at 21 lks. S. of the cor. of secs. 8, 9, 16 and 17.
	Thence,
	S.89°56'W., on true line bet. secs. 8 and 17.
	Over rolling mountainous land, through scattering timber and dense undergrowth.
	Desc. 146 ft. over SW. slope.
14.95	Wash, 5 lks. wide, course SW.; asc. 14 ft. over broken SE. slope.
22.95	Spur, slopes SW.; desc. 64 ft. over NW. slope.
38.60	Wash, 10 lks. wide, course SW.; asc. 7 ft.
39.90	Set an iron post, 3 ft. long, 1 in. diam., 14 ins. in the ground to bedrock, with a stone 1x4x5 ins. marked with a cross (+) deposited at base, and in a mound of stone to top, for $\frac{1}{4}$ sec. cor., with brass cap marked
	$\frac{1}{4} \frac{S 8}{S 17}$
	1934
	No suitable bearing trees available.
	Asc. 5 ft. over SE. slope.
42.00	Spur, slopes SW.; desc. 36 ft. over NW. slope.
45.80	Wash, 50 lks. wide, course SW.; asc. 21 ft. over SE. slope.
55.50	Spur, slopes SW.; desc. 36 ft. over NW. slope.
59.80	Tub Springs wash, 75 lks. wide, course SW.; asc. 53 ft. over SE. slope.
66.45	Spur, old road on top, slopes SW.
69.45	Spur, slopes SW.; desc. 31 ft. over NW. slope.
73.90	Wash, 5 lks. wide, course SW.; asc. 21 ft. over SE. slope.
77.80	Spur, slopes SW.; desc. 41 ft. over NE. slope.
79.80	The cor. of secs. 7, 8, 17 and 18.
	Land, rolling and mountainous. Soil, rocky 4th. rate. Timber, mesquite, palo verde and palo christo Undergrowth, greasewood, cactus and catclaw.
	N.89°58'W., on a random line bet. secs. 7 and 18
40.00	Set temp. $\frac{1}{4}$ sec. cor.
58.90	Intersect the W. bdy. of Tp., at 7 lks. N. of the cor.

SUBDIVISION OF T. 7 N., R. 3 W.

EOCK 4000

Chains

secs. 7, 12, 13 and 18, hereinbefore described.

Thence,

N.89°58'E., on true line bet. secs. 7 and 18.

Over rolling mountainous land, through scattering timber and dense undergrowth.

Desc. 25 ft. over SE. slope.

2.40 Wash, 10 lks. wide, course SW.; asc. 48 ft. over NW. slope.

5.30 Spur, slopes SW.; desc. 33 ft. over SE. slope.

7.50 Wash, 1 ch. wide, course SW.; asc. 44 ft. over NW. slope.

10.90 Spur, slopes SW.; desc. 29 ft. over E. slope.

17.20 Wash, 10 lks. wide, course SW.; asc. 13 ft. over W. slope.

18.90 Set an iron post, 3 ft. long, 1 in. diam., 18 ins. in the ground to bedrock, with a stone 2x2½x3 ins. marked with a cross (+) deposited at base, and in a mound of stone to top, for ¼ sec. cor., with brass cap marked

$$\frac{1}{4} \frac{S 7}{S 18}$$

1934

No suitable bearing trees available.

Asc. 11 ft. over W. slope.

20.70 Spur, slopes SW.; desc. 12 ft. over SE. slope.

25.20 Wash, 20 lks. wide, course SW.; asc. 55 ft. over NW. slope.

29.10 N. edge of knoll on spur, slopes SW.; desc. 52 ft. over SE. slope.

37.90 Old road, bears N. and S.

44.40 Wash, 10 lks. wide, course SW.; asc. 15 ft. over NW. slope.

46.50 Spur, slopes SW.; desc. 21 ft. over SE. slope.

50.00 Wash, 5 lks. wide, course SW.; asc. 46 ft. over SW. slope.

54.00 Spur, slopes SW.; desc. 67 ft. over SE. slope.

57.40 Wash, 30 lks. wide, course SW.; asc. 10 ft. over NW. slope.

58.90 The cor. of secs. 7, 8, 17 and 18.

Land, rolling and mountainous.

Soil, rocky 4th. rate.

Timber, mesquite, palo verde and palo christo.

Undergrowth, greasewood, cactus and catclaw.

N.0°03'W., bet. secs. 7 and 8.

Over rolling mountainous land, through scattering timber

SUBDIVISION OF T. 7 N., R. 3 W.

Chains

Desc. 8 ft.

1.70 Wash, 50 lks. wide, course SW.; asc. 39 ft. over SE. slope.

7.00 Spur, slopes E.; desc. 15 ft. over W. slope.

8.70 Wash, 10 lks. wide, course E.; asc. 27 ft. over SE. slope.

12.00 Spur, slopes SE.; desc. 21 ft. over NE. slope.

15.90 Wash, 10 lks. wide, course SE.; asc. 58 ft. over broken SE. slope.

30.50 Spur, slopes SE.; desc. 29 ft. along E. slope.

38.50 Wash, 20 lks. wide, course SE.; asc. 17 ft. over S. slope.

40.00 Set an iron post, 3 ft. long, 1 in. diam., 17 ins. in the ground to bedrock, with a stone 2x2x3 ins. marked with a cross (+) deposited at base, and in a mound of stone to top, for $\frac{1}{4}$ sec. cor., with brass cap marked $\frac{1}{4}$

S7 | S8

1934

No suitable bearing trees available.

Asc. 22 ft. over S. slope.

46.50 Short spur, slopes W.; desc. 6 ft.

47.10 Wash, 20 lks. wide, course SW.; asc. 118 ft. over broken SW. slope.

80.00 Set an iron post, 3 ft. long, 2 ins. diam., 20 ins. in the ground to bedrock, with a stone 1x4x5 ins. marked with a cross (+) deposited at base, and in a mound of stone to top, for cor. of secs. 5, 6, 7 and 8, with brass cap marked

T7N R3W

S6 | S5

S7 | S8

1934

No suitable bearing trees available.

Land, rolling and mountainous.

Soil, rocky 4th. rate.

Timber, mesquite, palo verde and palo christo.

Undergrowth, greasewood, ocotillo and cactus.

N.89°56'E., on a random line bet. secs. 5 and 8.

40.00 Set temp. $\frac{1}{4}$ sec. cor.

79.92 Intersect N. and S. line at 23 lks. N. of the cor. of secs. 4, 5, 8 and 9.

SUBDIVISION OF T. 7 N., R. 3 W.

BOOK 4060

Chains	
	Thence
	N.89°54'W., on true line bet. secs. 5 and 8.
	Over rolling mountainous land, through scattering timber and dense undergrowth.
	Desc. 96 ft. over NW. slope.
11.90	Wash, 30 lks. wide, course SW.; asc. slightly
14.90	Spur, slopes S.; desc. 12 ft. over W. slope.
16.15	Wash, 50 lks. wide, course SW.; asc. 12 ft.
19.90	Spur, slopes SW.; desc. 27 ft. over NW. slope.
25.40	Wash, 50 lks. wide, course S.; asc. 95 ft. over NE. slope.
38.20	Spur, slopes S., desc. 22 ft. over W. slope.
39.96	Set an iron post, 3 ft. long, 1 in. diam., 18 ins. in the ground to bedrock, with a stone 2x5x5 ins. marked with a cross (+) deposited at base, and in a mound of stone to top, for $\frac{1}{4}$ sec. cor., with brass cap mkd.
	$\frac{1}{4} \begin{array}{l} S 5 \\ S 8. \end{array}$
	1934
	No suitable bearing trees available.
	Desc. 28 ft. over SW. slope.
45.45	Wash, 10 lks. wide, course SE.; asc. 68 ft. over E. slope.
47.90	Spur, slopes S.; desc. 78 ft. over SW. slope.
55.80	Wash, 10 lks. wide, course S.; asc. 98 ft. over SE. slope.
63.10	Spur, slopes S.; desc. 146 ft. over SW. slope.
79.92	The cor. of secs. 5, 6, 7 and 8.
	Land, rolling and mountainous.
	Soil, rocky 4th. rate.
	Timber, mesquite, palo verde and palo christo.
	Undergrowth, greasewood, cactus, ocotillo and catclaw.
	S.89°58'W., on a random line bet. secs. 6 and 7.
40.00	Set temp. $\frac{1}{4}$ sec. cor.
58.70	Intersect W. bdy. of Tp., at the cor. of secs. 1, 6, 7 and 12, hereinbefore described.
	Thence
	N.89°58'E., on true line bet. secs. 6 and 7.
	Over rolling land, through scattering timber and dense undergrowth.
	Ascend 9 ft. over NW. slope.

SUBDIVISION OF T. 7 N., R. 3 W.

Chains	
1.20	Spur, slopes SW.; desc. 25 ft. over SE. slope.
7.15	Wash, 10 lks. wide, course S.; asc. 18 ft. over W. slope.
8.20	Spur, slopes SW.; desc. 12 ft. over SE. slope.
9.70	Wash, 10 lks. wide, course SW.; asc. 35 ft. over SW. slope.
18.70	Set an iron post, 3 ft. long, 1 in. in diam., 24 ins. in the ground to bedrock, with a stone 1x4x5 ins. marked with a cross (+) deposited at base, and in a mound of stone to top, for $\frac{1}{4}$ sec. cor., with brass cap marked
	$\frac{1}{4} \frac{S 6}{S 7}$ 1934
	No suitable bearing trees available.
	Asc. 55 ft. over SW. slope.
26.70	Spur, slopes S.; desc. 55 ft. over SE. slope.
34.90	Wash, 10 lks. wide, course SE.; asc. 27 ft. over NW. slope.
40.10	Spur, slopes SE.; desc. 32 ft. over NE. slope.
42.05	Wash, 30 lks. wide, course S.; asc. 32 ft. over W. slope.
45.10	Spur, slopes SW.; desc. 13 ft. over SE. slope.
48.85	Wash, 15 lks. wide, course SW.; asc. 38 ft. over SW. slope.
52.70	Spur, slopes S.; desc. over SE. slope.
56.50	Wash, 15 lks. wide, course SW.; asc. over SW. slope.
58.70	The cor. of secs. 5, 6, 7 and 8..
	Land, rolling and mountainous.
	Soil, rocky 4th. rate.
	Timber, mesquite, palo verde and palo christo.
	Undergrowth, greasewood, cactus, ocotillo and catclaw.
	N.0°02'W., on a random line bet. secs. 5 and 6.
40.00	Set temp. $\frac{1}{4}$ sec. cor.
74.83	Intersect N. bdy. at 17 lks. W. of the cor. of secs. 5, 6, 31 and 32, which is an iron post, 2 ins. diam., set, marked and witnessed as described in the official record.
	Thence
	S.0°06'W., on true line bet. secs. 5 and 6.
	Over rolling mountainous land, through scattering timber and dense undergrowth.
	Desc. 24 ft. over SE. slope.
4.33	Wash, 50 lks. wide, course SW.; asc. 20 ft. over NW. slope.
6.83	Spur, slopes SW.; desc. 18 ft. over S. slope.
9.78	Wash, 10 lks. wide, course SW.; asc. 13 ft. over N. slope.
10.83	Spur, slopes W.; desc. 12 ft.

SUBDIVISION OF T. 7 N., R. 3 W.

BOOK 4069

Chains

- 13.63 Wash, 10 lks. wide, course W.; asc. 19 ft. over N. slope.
 15.53 Point of spur, slopes W.; desc. 18 ft. over SW. slope.
 17.93 Wash, 10 lks. wide, course NW.; asc. 114 ft. over N. slope.
 23.53 Spur, slopes W.; desc. 127 ft. over SE. slope.
 32.03 Wash, 10 lks. wide, course SW.; asc. 5 ft.
 33.33 Point of spur, slopes W.; desc. 7 ft.
 34.83 Set an iron post, 3 ft. long, 1 in. diam., 18 ins. in the ground to bedrock, with a stone 3x4x6 ins. marked with a cross (+) deposited at base, and in a mound of stone to top, for $\frac{1}{4}$ sec. cor., with brass cap marked

$\frac{1}{4}$
 s6 | s5

1934

No suitable bearing trees available.

Asc. 44 ft. over NW. slope.

- 38.63 Spur, slopes SW.; desc. 115 ft. over broken SE. slope.
 53.18 Wash, 10 lks. wide, course W.; asc. 57 ft. over N. slope.
 56.98 Spur, slopes W.; desc. 131 ft. over broken S. slope.
 70.43 Wash, 10 lks. wide, course SW.; asc. 17 ft.
 73.33 Spur, slopes SW.; desc. 19 ft.
 74.83 The cor. of secs. 5, 6, 7 and 8.

Land, rolling and mountainous.

Soil, rocky 4th. rate.

Timber, mesquite, palo verde and palo christo.

Undergrowth, greasewood, cactus, ocotillo and catclaw.

GENERAL DESCRIPTION.

The lands embraced within this township lie in the Wick-
 enburg Mountains and drains into the Hassayampa River.
 The principal washes being San Domingo and Trilby, which
 carry intermittent streams of water. The elevation
 above sea level ranges from 2700 ft. in the northeastern
 corner to 700 ft. along the South Bdy. Living water
 was noted at Tub Springs in section 17; Cottonwood
 Springs in section 13; wells are located in secs. 10,
 15, 21 and 22.

A settler lives in section 20, another in section 24,
 while many others following placer mining temporarily
 make their homes throughout the township.

The timber is scattering and consists of palo verde,
 mesquite, ironwood and scattering cottonwoods along
 the larger washes.

The undergrowth consists of various forms of cacti life, including sahuaros, catclaw, ocotillo and other brushes chiefly greasewood.

The main road from Morristown to Castle Hot Springs, crosses the Southeastern part of the township. The old highway from Hot Springs Junction to Wickenburg crosses the southwestern part of the township.

No active mining is being carried on at this time, in the township. The lands, generally are suitable for grazing.

For continued satisfactory adjustment of the instruments see preliminary field test in field notes of survey of T. 14 N., R. 5 W., executed under this group.

RETRACEMENT OF A PORTION OF THE LINES OF SURVEYED

MINING CLAIMS IN T. 7 N., R. 3 W.

BOOK 4069

chains

The following described retracements cover the lines of the patented mineral claims which were found to be in disagreement with the mineral record, in secs. 2, 3, 10 and 11, T. 7 N., R. 3 W.

MINERAL SURVEY NO. 1598.

Cor. No. 4 of the LAST CHANCE lode, identical with cor. No. 3 of the HONIST GIRE lode, both Min. Sur. No. 1598, is a granite stone 8x8x12 ins. above ground, firmly set alongside a mound of stone. Stone mkd. HG No. 3-1598 and LC No. 4-1598.

Thence

N. 66° 20' E., on north side line (3-4) of LAST CHANCE lode.

10.10 Intersect sec. line bet. secs. 3 and 10, at 6.37 chs.
N. 89° 52' W., from cor. of secs. 2, 3, 10 and 11.

17.08 Intersect sec. line bet. secs. 2 and 3, at 2.80 chs.
N. 0° 10' E., from cor. of secs. 2, 3, 10 and 11.

22.48 Intersect cor. No. 3 of LAST CHANCE lode, identical with Cor. No. 4 of the LITTLE ROCK lode, which is a granite stone 6x12x12 ins. above ground firmly set alongside a mound of stone. Stone marked LC No. 3-1598 and LR No. 4-1598.

Thence

N. 70° 15' E., on north side line (3-4) of LITTLE ROCK lode,

23.18 Intersect Cor. No. 3 of the LITTLE ROCK lode, which is a granite stone 6x10x12 ins. above ground firmly set alongside a mound of stone. Stone marked LR No. 3-1598.

Cor. No. 2 of the FRANCES lode is a porphyry stone 6x12x15 ins. above ground, firmly set alongside a mound of stone. Stone marked F. No. 2-1598.

Thence

S. 70° 15' W., on south side line (1-2) of the FRANCES lode.

23.18 Intersect Cor. No. 1 of the FRANCES lode, which is a porphyry stone 5x8x12 ins., above ground, firmly set alongside a mound of stone. Stone marked F No. 1-1598.

Cor. No. 2 of the LAST CHANCE lode, identical with Cor. No. 1 of the LITTLE ROCK lode, and Cor. No. 4 of the FRANCES LODGE, all of Min. Sur. No. 1598, is a granite stone 15x20x12 ins. above ground, firmly set alongside a mound of stone. Stone marked LC No. 2-1598 LR No. 1-1598 and F No. 4-1598.

Thence

S. 66° 20' W., on south side line (1-2) of the LAST CHANCE lode.

8.42 Intersect sec. line bet. secs. 10 and 11, at 7.02 chs.
S. 0° 01' E., from cor. of secs. 2, 3, 10 and 11.

Chains

22.42

Intersect Cor. No. 1 of the LAST CHANCE lode, identical with Cor. No. 2 of the HONIST GIRL lode, which is a slate stone, 4x12x12 ins.; above ground, firmly set alongside a mound of stone. Stone marked HC No. 2-1598 and LC No. 1-1598.

From Cor. No. 1 of the FRANCES lode,

the point for cor. No. 4 of the EDDY patented lode mining claim. Min. Sur. No. 1629, bears S.14°26'W., 13.47 chs. dist., which point is at record course and distance from Cor. No. 1 and from Cor. No. 3 of said claim, as determined by retracements of west end line (4-1) and north side line (3-4) of said claim. Cor. No. 4 could not be found.

83
79

4-680
(August, 1926)

BOOK 4069

FIELD ASSISTANTS.

TO
D. J. Kinsey, U. S. Surveyor

NAMES.	CAPACITY.
William Shafer	1st. Chainman
Albert Greene	2nd. Chainman
Walter D. Eldridge	Flagman
Selmar Lundeen	Cornerman
Norman R. Peterson	Cornerman
Hugh Goff	Axeman
Walter Smith	Axeman
H. J. Holley	Axeman

84
BOOK 4069

CERTIFICATE OF UNITED STATES SURVEYOR

I, Benjamin J. Kinsey, U. S. Surveyor, hereby certify upon honor that, in pursuance of special instructions received from the District Cadastral Engineer for Arizona bearing date of the 31st day of August, 1933, I have well, faithfully, and truly in my own proper person, and in strict conformity with said instructions, the Manual of Surveying Instructions, and the laws of the United States, ~~resurveyed~~ and surveyed all those parts or portions of the WEST BOUNDARY of Township 7 North, Range 3 West and ~~surveyed~~ and surveyed all those parts or portions of the WEST BOUNDARY and the SUBDIVISION LINES of Township 7 North, Range 3 West of the Gila and Salt River Base & Meridian, in the State of Arizona, which are represented in the foregoing field notes as having been executed by me, and under my direction; and that all the corners of ~~said resurvey~~ and survey have been established and perpetuated in strict accordance with the Manual of Surveying Instructions, and the special written instructions of the District Cadastral Engineer for Arizona and in the specific manner described in the field notes, and that the foregoing are the original field notes of such ~~resurvey and survey~~ and survey.

Phoenix, Arizona.
April 15, 1935.

Benjamin J. Kinsey
U. S. Surveyor.

APPROVAL

OFFICE OF U. S. SUPERVISOR OF SURVEYS,
Denver, Colorado, May 31, 1935.

The foregoing field notes of the ~~resurvey of~~ and of the survey of Part of the WEST BOUNDARY of Township 7 North, Range 3 West and Part (Completion) of the WEST BOUNDARY and ALL of the SUBDIVISION LINES of Township 7 North, Range 3 West of the Gila and Salt River Base and Meridian, in the State of Arizona executed by Benjamin J. Kinsey, U. S. Surveyor under his special instructions dated August 31, 1933, having been critically examined, and the necessary corrections and explanations made, the said field notes, and the ~~resurveys~~ and surveys they describe, are hereby approved.

Wm. H. Johnson
U. S. Supervisor of Surveys.

~~I certify that the foregoing transcript of the field notes of the above described surveys in~~
~~has been correctly copied from the original notes on file in this office.~~

~~U. S. Supervisor of Surveys.~~