

Original

4101

119

4-679  
(April 1933)

BOOK 4101

BOOK 4101

Book A

BOOK 4101

# FIELD NOTES

OF THE RESURVEY OF THE

West Boundary of Township 10 North, Range 24 East,

the North Boundary of Township 9 North, Range 23 East,

the East Boundary of Township 10 North, Range 22 East,

and the South Boundary of Township 11 North, Range 23 East,

AND OF THE SURVEY OF THE

Subdivisional Lines and Meanders in

Township 10 North, Range 23 East

Of the Gila and Salt River Meridian,

In the State of Arizona

EXECUTED BY

Theodore Vander Meer, U.S. Transitman

Under special instructions dated March 28, 1935, which provided for the surveys included under Group No. 192, bearing the approval of the Commissioner of the General Land Office under date of May 22, 1935

and assignment instructions dated June 22, 1935, 19

Resurvey and Survey commenced September 9, 1935.

Resurvey and Survey completed October 14, 1935.

4101

4101

BOOK 4101

INDEX DIAGRAM.

		Township 10 North, Range 23 East.					
		41	39	38	37	35	34
32	6	86 5	73 4	65 3	57 2	49 1	12
30	7	85 83 8	84 71 9	72 63 10	64 55 11	56 48 12	10
29	18	82 81 17	82 70 18	71 62 15	63 54 14	55 46 13	9
28	19	80 78 20	79 68 21	69 60 22	61 52 23	53 45 24	7
27	30	78 76 29	77 67 28	68 59 27	60 51 26	52 43 25	5
25	31	75 74 32	75 65 33	66 57 34	58 50 35	50 42 36	3
		23	21	19	17	16	14

Fortega Lake

87

8-151

Resurvey of West Boundary of Township 10 North, Range 24 East

The resurvey of the boundaries and the survey of the subdivisional lines of T.10 N., R.23 E., was executed with a light-mountain solar transit made by the Buff & Buff Co., constructed in accordance with the standard specifications of the General Land Office. The horizontal circle has a diameter of 4½ ins., with two double opposite verniers reading to single minutes; the vertical circle has a diameter of 4 ins. with one double vernier reading to single minutes. The telescope has fixed stadia wires, ratio 1:100, with a focal constant of 1.2 lks. The instrument is equipped with the improved Smith solar attachment; radius of latitude arc 2½ ins., and of declination arc 3½ ins., each with verniers reading to single minutes. The instrument was in good condition; and having been placed in satisfactory adjustment prior to beginning the survey and resurvey, and tested and found free from appreciable error, was approved by the district cadastral engineer on May 22, 1935.

The directions of the lines were determined by solar transit method. The measurements were made with a Lallie steel tape, 5 chs. in length; graduated every link for the first 100 lks. and the balance at intervals of 10 lks. The tape was tested by comparison with a Lufkin standard and found correct. The measurements were made on the slope and the vertical angle of each interval was ascertained with a clinometer in good adjustment, or by the transit; distances shown in the following notes are the horizontal equivalents.

The data furnished with the special instructions gives the geographic position of the SE. cor. of T.10 N., R.23 E. as follows: latitude 34°12'42"N. and longitude 109°51'00"W.

Sept. 7, 1935, in camp near the center of sec. 14, T.9 N., R.22 E., at 8h 39.8m p.m., l.m.t., I observe Polaris at eastern elongation, making two sights each with the telescope in direct and reversed positions, and place a tack at the mean point, on a peg driven firmly in the ground 8 chs. N. After sunrise on Sept. 8 I make quadruple readings from the tack to a tree on the skyline several miles easterly, the reduced angle being 88°29½'. Adding the angle of Polaris at eastern elongation, 1°15'44", the true bearing of the tree is N.89°44'59"E.

At apparent noon on Sept. 8, I make an altitude observation on the sun for latitude, making two observations each with the telescope in direct and reversed positions on the sun's upper and lower limbs.

Mean observed altitude-----61°40'30"  
Reduced latitude-----34°10'10"

Every 30 minutes from 8 a.m. to 10:30 a.m. and from 1:30 to 4 p.m., I make proper settings on the arcs of the solar attachment and ascertain that the resulting orientation of the instrument, when compared with the meridian established by Polaris observation, has a maximum error of less than 1'30".

I repeat the tests of the arcs frequently by noon observation and verify the meridional indications at frequent intervals throughout the survey.

The magnetic variation was observed to vary up to 5° from a mean of approximately 15°00'E.

The west boundary of T.10 N., R.24 E., was surveyed in 1882 by H.A.Coe, U.S.D.S. The west boundary of sec. 30 was resurveyed in 1915 by the U.S.Forest Service. No other resurveys are of record.

The following notes describe a resurvey of the whole of the line.

## Resurvey of West Boundary of Township 10 North, Range 24 East

Chains	
	Beginning at the cor. of Tps. 9 and 10 N., Rs. 23 and 24 E., North, on random line, on W. bdy. of sec. 31.
40.33	A point 19 lks. W. of the $\frac{1}{4}$ sec. cor. Thence, from cor., North, on random line, on W. bdy. of sec. 31.
40.28	A point 5 lks. E. of the cor. of secs. 25, 30, 31 and 36. ----- Thence, from cor., N.0°16'E., on random line, on W. bdy. of sec. 30.
40.32	Intersect the $\frac{1}{4}$ sec. cor. Thence, N.0°55'W., on random line, on W. bdy. of sec. 30.
39.73	Intersect the cor. of secs. 19, 24, 25 and 30. ----- Thence North, on random line, on W. bdy. of sec. 19.
40.80	A point 75 lks. W. of the $\frac{1}{4}$ sec. cor. Thence, from cor., North, on random line, on W. bdy. of sec. 19.
40.29	A point 12 lks. W. of the cor. of secs. 13, 18, 19 and 24. ----- Thence, from cor., North, on random line, on W. bdy. of sec. 18.
40.20	A point 10 lks. W. of the $\frac{1}{4}$ sec. cor. Thence, from cor., North, on random line, on W. bdy. of sec. 18.
40.22	A point 10 lks. W. of the cor. of secs. 7, 12, 13 and 18. ----- Thence, from cor., North, on random line, on W. bdy. of sec. 7.
40.16	A point 7 lks. W. of the $\frac{1}{4}$ sec. cor. Thence, from cor., North, on random line, on W. bdy. of sec. 7.
40.33	A point 23 lks. W. of the cor. of secs. 1, 6, 7 and 12. ----- Thence, from cor.,

## Resurvey of West Boundary of Township 10 North, Range 24 East

BOOK 4101

Chains

- North, on random line, on W. bdy. of sec. 6.
- 40.08 A point 15 lks. W. of the  $\frac{1}{4}$  sec. cor.  
Thence, from cor.,  
North, on random line, on W. bdy. of sec. 6.
- 40.23 A point 15 lks. W. of the cor. of Tps. 10 and 11 N., Rs. 23 and 24 E.

-----

The cor. of Tps. 9 and 10 N., Rs. 23 and 24 E., is a large mound of stone, none mkd.

In the center of the mound

Set an iron post, 3 ft. long, 3 ins. diam., 24 ins. in the ground, for cor. of Tps. 9 and 10 N., Rs. 23 and 24 E., with brass cap mkd.

T 10 N
R23E   R24E
S 36   S 31
S 1   S 6
T 9 N
1935

from which

The old bearing trees:

A yellow pine, 32 ins. diam., bears S.15°W., 84 lks. dist., properly mkd.

A yellow pine, 30 ins. diam., bears N.56°45'W., 182 lks. dist., properly mkd.

And new bearing trees:

A pine, 12 ins. diam., bears N.30°E., 326 lks. dist., mkd. T10N R24E S31 BT.

A pine, 18 ins. diam., bears S:82 $\frac{1}{4}$ °E., 400 lks. dist., mkd. T9N R24E S6 BT.

Thence

N.0°16'E., on true line, on W. bdy. of sec. 31.

Over gently rolling land; through medium growth of pine and oak timber and scattering undergrowth.

- 3.40 Wire fence, bears N.5°E. and S.5°W.; desc. 35 ft. over rolling N. slope.
- 19.30 Dry creek bed, 20 lks. wide, course NW.; asc. 10 ft.
- 24.00 Change to N. slope; desc. gently.
- 40.00 Set an iron post, 3 ft. long, 1 in. diam., 22 ins. in the ground, and in a mound of stone to top, for  $\frac{1}{4}$  sec. cor. of sec. 36, only, with brass cap mkd.

$\frac{1}{4}$
S 36
1935

from which

Resurvey of West Boundary of Township 10 North, Range 24 East

Chains

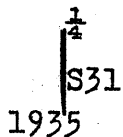
An oak, 14 ins. diam., bears S.15°45'W., 44 lks. dist., mkd. 1/4 S36 BT.

A juniper, 4 ins. diam., bears N.66°W., 56 lks. dist., mkd. 1/4 S36 BT.

40.33 The 1/4 sec. cor., a lava stone, 14 x 8 x 5 ins., fallen on a very small mound of stone, mkd. 1/4. As this cor. now refers to sec. 31, only,

In place of the mkd. stone, with the stone alongside,

Set an iron post, 3 ft. long, 1 in. diam., 24 ins. in the ground, and in a mound of stone to top, for 1/4 sec. cor., of sec. 31, only, with brass cap mkd.



from which

The old bearing trees: ... bears S. 21° 30' W., 44 lks. dist., mkd. 1/4 S36 BT.

An oak, 10 ins. diam., bears S.79°E., 64 lks. dist., marks grown over.

An oak, 14 ins. diam., bears S.38 1/4°W., 79 lks. dist., no marks.

And new bearing tree:

A pine, 6 ins. diam., bears S.30 1/4°E., 77 lks. dist., mkd. 1/4 S31 BT.

Thence,

N.0°04'W., on true line, continuing W. bdy. of sec. 31.

0.30 Leave grown timber; enter young pine and juniper. Desc. 50 ft. over gentle N. slope.

9.40 Leave timber, bears E. and W.

9.90 Road, bears E. and W.

10.10 Wire fence, bears E. and W.; enter field.

11.20 Mrs. Penrod's house bears about 2 chs. E.

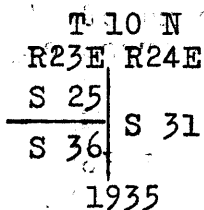
15.20 Farm road, bears E. and W.

15.90 Farm road, bears NE. and SW.

20.00 Enter uncultivated strip bet. fields, bears N.2°W.; over flat bottom land.

39.67 80.00 chs. in latitude from SE. cor. of sec. 36.

Set an iron post, 3 ft. long, 2 ins. diam., 26 ins. in the ground, for cor. of secs. 25 and 36, only, with brass cap mkd.



## Resurvey of West Boundary of Township 10 North, Range 24 East BOOK 4107

## Chains

and raise a mound  
of stone, 3 ft. base, around post to top.

Mrs. Penrod's house bears S.3°40'E. (A) Penrod's house  
bears S.73°40'E. (B) Penrod's house bears S.30½°E.  
(C) Penrod's house bears S.20°45'W. A fifth set of  
buildings bears S.38°45'W.

- 40.28 The closing cor. of secs. 25 and 30 (originally the cor.  
of secs. 25,30,31 and 36) and cor. No.1 of H.E.S. No.210,  
which is a lava stone, 24x14x8 ins., loosely set in a  
small mound of stone, mkd. HES 1 210 and CC, set by the  
U.S.Forest Service. The original cor. of secs. 25,30,31  
and 36, as set by Deputy Coe and described in the notes of  
H.E.S.No.210, was not found. There is no evidence of the  
original witness pits or mound of earth or stone. As this  
cor. now refers to secs. 30 and 31, only, and cor. No.1  
of H.E.S. No. 210,

In place of the stone, with the stone re-set alongside,

Set an iron post, 3 ft. long, 2 ins. diam., 22 ins. in the  
ground, and in a mound of stone to top, for cor. of secs.  
30 and 31, only, and for cor. No. 1 of H.E.S. No. 210,  
with brass cap mkd.

T10N	
R23E	R24E
S 25	S 30
	S 31
1935	

from which  
A juniper, 6 ins. diam., bears N.28°E., 271 lks.dist.,  
mkd. T10N R24E S30 BT.

A pine, 10 ins. diam., bears S.79°E., 459 lks. dist.,  
mkd. T10N R24E S31 BT.

Land, flat and gently rolling.  
Soil, adobe, 2nd and 3rd rates.  
Timber, yellow pine, live oak, juniper and scrub cedar.  
Undergrowth, scattering oak and manzanita.

-----  
N.0°16'E., on true line on W. bdy. of sec. 30.

Over cultivated land, nearly level.

- 0.25 Wire fence, bears E. and W.
- 0.51 Intersect cor. No.2 of H.E.S.No.210, a lava stone, 22x10x  
6 ins., lying on surface, mkd. 2 HES 210, with fallen  
mound of stone to W.
- 1.50 Dim road, bears SE. and NW.
- 13.00 Leave cultivated land, bears E. and W.; over gentle S.slope.
- 20.14 Intersect cor. No. 5 of H.E.S.No.210, a lava stone, 14x14  
x10 ins. above ground, mkd. and witnessed as described in  
the official record.
- 20.43 Wire fence, bears E. and W.; enter scattering juniper and  
pine timber.
- 39.39 40.00 chs. in latitude from the SE. cor. of sec. 25,  
Set an iron post, 3 ft. long, 1 in. diam., 22 ins. in the

## Resurvey of West Boundary of Township 10 North, Range 24 East

Chains

ground, and in a mound of stone to top, for  $\frac{1}{4}$  sec. cor. of sec. 25, only, with brass cap mkd.

$\frac{1}{4}$   
S25  
1935

from which

A juniper, 6 ins. diam., bears S.69°W., 169 lks. dist., mkd.  $\frac{1}{4}$  S25 BT.

A juniper, 4 ins. diam., bears N.60 $\frac{1}{4}$ °W., 109 lks. dist., mkd.  $\frac{1}{4}$  S25 BT.

40.32 The original  $\frac{1}{4}$  sec. cor., a lava stone, 12x10x8 ins., set in a mound of stone, mkd.  $\frac{1}{4}$  on W. face. As this  $\frac{1}{4}$  sec. cor. now refers to sec. 30, only,

In place of the stone, which is re-set beside, with its marks facing to E.,

Set an iron post, 3 ft. long, 1 in. diam., 28 ins. in the ground, for  $\frac{1}{4}$  sec. cor. of sec. 30, only, with brass cap mkd.

$\frac{1}{4}$   
S30  
1935

from which

The Forest Service bearing trees:

A juniper, 10 ins. diam., bears N.37°E., 54 lks. dist., properly mkd.

A pine, 18 ins. diam., bears N.47°07'E., 242 lks. dist., properly mkd.

Cor. stands about 6 chs. W. of the W. shore of Sponseller Lake.

Thence  
Thence,

N.0°55'W., on true line, continuing W. bdy. of sec. 30.

Over gently rolling E. slope.

39.08 80.00 chs. in latitude from the SE. cor. of sec. 25,

Set an iron post, 3 ft. long, 2 ins. diam., 26 ins. in the ground, for cor. of secs. 24 and 25, only, with brass cap mkd.

T10N  
R23E R24E  
S24  
— S25 | S30  
1935

from which

An alligator juniper, 16 ins. diam., bears S.52°W., 92 lks. dist., mkd. T10N R23E S25 BT.

An alligator juniper, 6 ins. diam., bears N.81°45'W., 313 lks. dist., mkd. T10N R23E S24 BT.

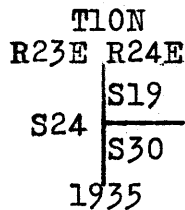
39.73 The cor. of secs. 19, 24, 25 and 30, a lava stone, 12 x 4 x 12 ins. above ground, firmly set, properly notched and witnessed by a mound of stone to W. As this cor. now refers to secs. 19 and 30, only,



Resurvey of West Boundary of Township 10 North, Range 24 East BOOK 410

Chains

In place of the mkd. stone, which is re-set alongside,  
Set an iron post, 3 ft. long, 2 ins. diam., 26 ins. in the ground, for cor. of secs. 19 and 30, only, with brass cap mkd.



and rebuild the mound of stone to E. of cor.

Land, gently rolling.  
Soil, adobe, 2nd and 3rd rates.  
Timber, juniper, yellow pine, oak; undergrowth, same.

N.1°03'E., on true line on W. bdy. of sec. 19.

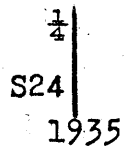
Over gently rolling land; through scattering juniper timber and undergrowth.

10.50 Dim road, bears NW. and SE.; over gentle S. slope.

18.30 Wire fence, bears E. and 30 lks. W. to turn to N.

39.36 40.00 chs. in latitude from the SE. cor. of sec. 24,

Set an iron post, 3 ft. long, 1 in. diam., 20 ins. in the ground and in a mound of stone to top, for 1/4 sec. cor. of sec. 24, only, with brass cap mkd.



from which

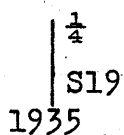
A juniper, 10 ins. diam., bears S.72°W., 142 lks. dist., mkd. 1/4 S24 BT.

A juniper, 10 ins. diam., bears N.42°W., 82 lks. dist., mkd. 1/4 S24 BT.

40.81 The 1/4 sec. cor., a large mound of stone, none mkd. This is undoubtedly the original 1/4 sec. cor. As it now refers to sec. 19, only,

In the center of the mound,

Set an iron post, 3 ft. long, 1 in. diam., 20 ins. in the ground, and in a mound of stone to top, for 1/4 sec. cor., of sec. 19, only, with brass cap mkd.



from which

A juniper, 4 ins. diam., bears N.70°E., 110 lks. dist., mkd. 1/4 S19 BT.

## Resurvey of West Boundary of Township 10 North, Range 24 East

## Chains

A juniper, 6 ins. diam., bears S.69°E., 91 lks.  
dist., mkd.  $\frac{1}{4}$  S19 BT.

Thence,

N.0°10'E., on true line, continuing W. bdy. of sec. 19.

Over gentle S. slope.

15.00 Change to N. slope; desc. 45 ft.

38.55 80.00 chs. in latitude from the SE. cor. of sec. 24,

Set an iron post, 3 ft. long, 2 ins. diam., 20 ins. in the  
ground and in a mound of stone to top, for cor. of secs.  
13 and 24, only, with brass cap mkd.

T10N	
R23E	R24E
S 13	S 19
S 24	
1935	

from which

A juniper, 8 ins. diam., bears S.74 $\frac{1}{2}$ °W., 394 lks.  
dist., mkd. T10N R23E S24 BT.

A juniper, 12 ins. diam., bears S.76°W., 407 lks.  
dist., mkd. T10N R23E S24 BT.

No suitable trees in sec. 13.

Cor. stands under N.-S. fence.

40.29 The cor. of secs. 13, 18, 19 and 24, which is a lava stone,  
12 x 8 x 6 ins., properly notched, lying on a small mound  
of stone. As this cor. now refers to secs. 18 and 19, only,

In place of the stone, with the stone re-set alongside,

Set an iron post, 3 ft. long, 2 ins. diam., 22 ins. in the  
ground and in a mound of stone to top, for cor. of secs.  
18 and 19, only, with brass cap mkd.

T10N	
R23E	R24E
S 13	S 18
	S 19
1935	

from which

A juniper, 6 ins. diam., bears N.26°E., 170 lks.  
dist., mkd. T10N R24E S18 BT.

A juniper, 10 ins. diam., bears N.62°E., 275 lks.  
dist., mkd. T10N R24E S18 BT.

No suitable trees in sec. 19.

Land, gently rolling.

Soil, rocky adobe, 2nd and 3rd rates.

Timber, juniper; no undergrowth.

## Resurvey of West Boundary of Township 10 North, Range 24 East

BOOK 410

Chains

N.0°09'E., on true line, on W. bdy. of sec. 18.

Over gently rolling N. slope; through scattering juniper timber.

0.05 Corner of fences, bear N., S., E. and W.; along fence.

38.26 40.00 chs. in latitude from the SE. cor. of sec. 13.

Set an iron post, 3 ft. long, 1 in. diam., 26 ins. in the ground, for  $\frac{1}{4}$  sec. cor. of sec. 13, only, with brass cap mkd.
 $\frac{1}{4}$   
 S13  
 1935

from which

A juniper, 8 ins. diam., bears S.55 $\frac{1}{2}$ °W., 70 lks. dist., mkd.  $\frac{1}{4}$  S13 BT.A juniper, 10 ins. diam., bears N.40°W., 74 lks. dist., mkd.  $\frac{1}{4}$  S13 BT.40.20 The original  $\frac{1}{4}$  sec. cor., a lava stone, 24 x 16 x 4 ins., mkd.  $\frac{1}{4}$  on W. face. As this  $\frac{1}{4}$  sec. cor. now refers to sec. 18, only,

Beside the mkd. stone,

Set an iron post, 3 ft. long, 1 in. diam., 27 ins. in the ground, for  $\frac{1}{4}$  sec. cor. of sec. 18, only, with brass cap mkd.
 $\frac{1}{4}$   
 S18  
 1935

from which

The old bearing trees:

A juniper, 14 ins. diam., bears N.58 $\frac{1}{2}$ °E., 94 lks. dist., mkd.  $\frac{1}{4}$  S BT.

A juniper, 18 ins. diam., bears N.35°W., 52 lks. dist., marks nearly all burned out; tree nearly dead.

And new bearing tree:

A juniper, 12 ins. diam., bears S.84°E., 118 lks. dist., mkd.  $\frac{1}{4}$  S18 BT.

Thence,

N.0°09'E., on true line, continuing W. bdy. of sec. 18.

Over gently rolling N. slope.

38.00 80.00 chs. in latitude from the SE. cor. of sec. 13.

Set an iron post, 3 ft. long, 2 ins. diam., 27 ins. in the ground, for cor. of secs. 12 and 13, only, with brass cap mkd.

## Resurvey of West Boundary of Township 10 North, Range 24 East

Chains

T 10 N
R 23 E   R 24 E
S 12
-----
S 13   S 18

1935

from which

A scrub cedar, 4 ins. diam., bears S.82°W., 176 lks. dist., mkd. BT.

A juniper, 8 ins. diam., bears N.38°W., 67 lks. dist., mkd. T10N R23E S12 BT.

40.22 The original cor. of secs. 7, 12, 13 and 18, a lava stone, 24 x 20 x 6 ins., properly grooved. As this cor. now refers to secs. 7 and 18, only,

In place of the stone, which is re-set alongside

Set an iron post, 3 ft. long, 2 ins. diam., 26 ins. in the ground, for cor. of secs. 7 and 18, only, with brass cap mkd.

T 10 N
R 23 E   R 24 E
S 12
-----
S 7   S 18

1935

from which

A juniper, 4 ins. diam., bears S.42½°E., 179 lks. dist., mkd. T10N R24E S18 BT.

A juniper, 8 ins. diam., bears N.22°E., 265 lks. dist., mkd. T10N R24E S7 BT.

Land: gently rolling.

Soil: adobe, 2nd and 3rd rates, rocky.

Timber: juniper and scrub cedar; undergrowth, oak.

N.0°06'E., on true line, on W. bdy. of sec. 7.

Over gently rolling N. slope; through medium growth of juniper timber.

Along wire fence, on line.

37.84 40.00 chs. in latitude from the SE. cor. of sec. 12.

Set an iron post, 3 ft. long, 1 in. diam., 26 ins. in the ground, for ¼ sec. cor. of sec. 12, only, with brass cap mkd.

¼
-----
S12

1935

from which

An alligator juniper, 10 ins. diam., bears S.77°W., 271 lks. dist., mkd. ¼ S12 BT.

An alligator juniper, 6 ins. diam., bears N.39°W., 257 lks. dist., mkd. ¼ S12 BT.

Resurvey of West Boundary of Township 10 North, Range 24 East

BOOK 4101

Chains

40.16 The original  $\frac{1}{4}$  sec. cor., a lava stone, 18 x 14 x 10 ins., un-marked, set in a mound of stone. As this  $\frac{1}{4}$  sec. cor. now refers to sec. 7, only,

In place of the stone, with the stone along side,

Set an iron post, 3 ft. long, 1 in. diam., 18 ins. in the ground, and in a mound of stone to top, for  $\frac{1}{4}$  sec. cor. of sec. 7, only, with brass cap mkd.

$\frac{1}{4}$   
S 7  
1935

from which

The old bearing tree:

An alligator juniper, about 24 ins. diam., bears N.23° E., 28 lks. dist.; tree dead and most of marks burned out.

And new bearing trees:

An alligator juniper, 14 ins. diam., bears N.36 $\frac{1}{2}$ °E., 161 lks. dist., mkd.  $\frac{1}{4}$  S7 BT.

An alligator juniper, 6 ins. diam., bears East, 307 lks. dist., mkd.  $\frac{1}{4}$  S7 BT.

Thence,

N.0°20'E., on true line, continuing W. bdy. of sec. 7.

30.95 Road, bears E. and W.; steel gate in fence.

37.68 80.00 chs. in latitude from the SE. cor. of sec. 12.

Set an iron post, 3 ft. long, 2 ins. diam., 26 ins. in the ground, for cor. of secs. 1 and 12, only, with brass cap mkd.

T 10 N  
R23E R24E  
S 1  
S 12 S 7  
1935

from which

A scrub cedar, 8 ins. diam., bears S.30 $\frac{1}{4}$ °W., 330 lks. dist., mkd. T10N R23E S12 BT.

A scrub cedar, 8 ins. diam., bears N.28°W., 202 lks. dist., mkd. T10N R23E S1 BT.

40.33 The original cor. of secs. 1,6,7 and 12, a lava stone, 14 x 8 x 6 ins., properly grooved, loosely set in a small mound of stone. As this cor. now refers to secs. 6 and 7, only,

In place of the stone, with the stone re-set alongside,

Set an iron post, 3 ft. long, 2 ins. diam., 28 ins. in the ground, for cor. of secs. 6 and 7, only, with brass cap mkd.

## Resurvey of West Boundary of Township 10 North, Range 24 East

Chains

T 10 N  
R23E R24E  
S 1 | S 6  
     | S 7  
1935

from which

A scrub cedar, 12 ins. diam., bears N.36 $\frac{1}{2}$ °E., 287 lks. dist., mkd. T10N R24E S6 BT.

No other bearing trees available. Raise a mound of stone, 3 ft. base, 2 ft. high, E. of cor.

Land, gently rolling.

Soil: adobe and adobe loam, 2nd and 3rd rates.

Timber, scrub cedar and alligator juniper; undergrowth, oak.

N.0°13'E., on true line, on W. bdy. of sec. 6.

Over bottom land; through scattering scrub cedar timber.

Along new wire fence, on line.

4.10 Channel of Ortega Wash, 20 lks. wide, 2 ft. deep, course NW.

11.00 Same, 20 lks. wide, water in pools, course W.

13.30 Same, 20 lks. wide, water in pools, course W.; asc. 60 ft. over gentle S. slope.

37.35 40.00 chs. in latitude from the SE. cor. of sec. 6.

Set an iron post, 3 ft. long, 1 in. diam., 27 ins. in the ground, for  $\frac{1}{4}$  sec. cor. of sec. 1, only, with brass cap mkd.

$\frac{1}{4}$   
S 1  
1935

from which

A scrub cedar, 6 ins. diam., bears S.2 $\frac{1}{4}$ °W., 117 lks. dist., mkd.  $\frac{1}{4}$  S1 BT.

A scrub cedar, 3 ins. diam., bears N.36°W., 76 lks. dist., mkd. BT.

40.08 The original  $\frac{1}{4}$  sec. cor., a lava stone, 10 x 8 x 3 ins., mkd.  $\frac{1}{4}$  on W. face, with a scattered mound of stone on W. As this  $\frac{1}{4}$  sec. cor. now refers to sec. 6, only,

In place of the stone, which is re-set alongside with marks to E.,

Set an iron post, 3 ft. long, 1 in. diam., 27 ins. in the ground, for  $\frac{1}{4}$  sec. cor. of sec. 6, only, with brass cap mkd.

$\frac{1}{4}$   
S 6  
1935

from which

## Resurvey of West Boundary of Township 10 North, Range 24 East

Chains

A scrub cedar, 6 ins. diam., bears N.36°E., 125 lks. dist., mkd.  $\frac{1}{4}$  S6 BT.

No other suitable trees available. Raise a mound of stone, 3 ft. base, 2 ft. high, E. of cor.

Thence,

N.0°13'E., on true line, continuing W. bdy. of sec. 6.

Asc. 25 ft. over gentle SE. slope.

15.00 Change to NE. slope; desc. 50 ft.

26.90 Unused road, bears NW. and SE.; over gentle NE. slope.

36.80 (3.43 chs. S.0°13'W. of true point) Set an iron post, 3 ft. long, 2 ins. diam., 26 ins. in the ground, for witness cor. to cor. of Tps. 10 and 11 N., Rs. 23 and 24 E., and meander cor. of sec. 1, with brass cap mkd.

T 11 N
R23E R24E
W C
S36   S31
S 1   S 6
T 10 N
1935

No suitable trees available. Raise a mound of stone, 3 ft. base, 2 ft. high, S. of cor.

37.00 S. edge of Ortega Lake, bears E. and W.

40.23 The true point for cor. of Tps. 10 and 11 N., Rs. 23 and 24 E., the corner of wire fences to N., S. and W., under four feet of water. Statements of residents and a tie to the  $\frac{1}{4}$  sec. cor.  $\frac{1}{2}$  mile to the N. indicate that the fence corner is at the township corner.

Land, rolling.

Soil: rocky adobe, 2nd and 3rd rates.

Timber: scrub cedar, pinen, juniper; undergrowth, oak.

## RESURVEY OF NORTH BOUNDARY OF T.9 N., R.23 E.

The N. Bdy. of T.9 N., R.23 E., was surveyed in 1883 by O.D.Wheeler, U.S.D.S. The E. $\frac{1}{2}$  of the N. bdy. of sec. 6 was resurveyed in 1916 by the Forest Service in connection with H.E.S.#453. The following notes describe a resurvey of the whole of the line.

From the cor. of Tps. 9 and 10 N., Rs. 23 and 24 E.,

West, on random line, on N. bdy. of sec. 1.

40.61 A point 14 lks. N. of the  $\frac{1}{4}$  sec. cor.

81.06 A point 29 lks. N. of the cor. of secs.1,2,35 and 36.

-----  
Thence, from cor.

West, on random line, on N. bdy. of sec. 2.

## RESURVEY OF NORTH BOUNDARY OF T.9 N., R.23 E.

## Chains

40.56 A point 26 lks. N. of the  $\frac{1}{4}$  sec. cor.

81.02 A point 50 lks. N. of the cor. of secs. 2, 3, 34 and 35.

-----  
Thence, from cor.,

West, on random line, on N. bdy. of sec. 3.

40.54 A point 11 lks. N. of the  $\frac{1}{4}$  sec. cor.

81.04 A point 23 lks. N. of the cor. of secs. 3, 4, 33 and 34.

-----  
Thence, from cor.,

West, on random line, on N. bdy. of sec. 4.

40.54 A point 24 lks. N. of the  $\frac{1}{4}$  sec. cor.

81.03 A point 48 lks. N. of the cor. of secs. 4, 5, 32 and 33.

-----  
Thence, from cor.,

West, on random line, on N. bdy. of sec. 5.

40.20 A point 14 lks. N. of the  $\frac{1}{4}$  sec. cor.

80.66 A point 49 lks. N. of the cor. of secs. 5, 6, 31 and 32.

-----  
Thence, from cor.,

West, on random line, on N. bdy. of sec. 6.

40.42 A point 14 lks. N. of the  $\frac{1}{4}$  sec. cor.

81.63 A point 32 lks. N. of the cor. of Tps. 9 and 10 N., Rs. 22 and 23 E.

-----  
Returning to the cor. of Tps. 9 and 10 N., Rs. 23 and 24 E., hereinbefore described,

S.89°48'W., on true line, on N. bdy. of sec. 1.

Desc. 55 ft. over gently rolling W. slope; through medium growth of pine and juniper timber and very scattering undergrowth.

0.18 Wire fence, bears N.5°E. and S.5°W.

0.60 Side road, bears NW. and SE.

23.40 Forks of roads to S., NW. and SE.

40.00 Set an iron post, 3 ft. long, 1 in. diam., 24 ins. in the ground, and in a small mound of stone, for  $\frac{1}{4}$  sec. cor. of sec. 36, only, with brass cap mkd.

$\frac{1}{4}$  S36

1935

from which



## RESURVEY OF NORTH BOUNDARY OF T.9 N., R.23 E.

BOOK 4101

Chains

A yellow pine, 28 ins. diam., bears N.35½°E., 168 lks. dist., mkd. ¼ S36 BT.

A yellow pine, 28 ins. diam., bears N.2½°W., 168 lks. dist., mkd. ¼ S36 BT.

40.61 The ¼ sec. cor., a lava stone, 16 x 12 x 8 ins., mkd. ¼ on N. face, set in a small mound of stone. As this ¼ sec. cor. now refers to sec. 1, only,

In place of the mkd. stone, with the stone alongside,

Set an iron post, 3 ft. long, 1 in. diam., 26 ins. in the ground, for ¼ sec. cor. of sec. 1, only, with brass cap mkd.

¼ S1

1935

from which

The old bearing trees:

A dead yellow pine, 24 ins. diam., bears N.34½°E., 73 lks. dist., mkd. ½ S BT.

A yellow pine, 24 ins. diam., bears S.64½°E., 85 lks. dist., mkd. ½ S BT.

And new bearing tree:

A yellow pine, 36 ins. diam., bears S.79½°W., 254 lks. dist., mkd. ¼ S1 BT.

Thence

S.89°47'W., on true line, continuing N. bdy. of sec. 1.

Along wire fence, approximately on line.

1.40 Dry wash, 10 lks. wide, course NW.; over gentle SE. slope.

5.00 Enter scattering timber.

✓39.39 80.00 chs. in departure from the SE. cor. of sec. 36.

Set an iron post, 3 ft. long, 2 ins. diam., 24 ins. in the ground, and in a mound of stone to top, for cor. of secs. 35 and 36, only, with brass cap mkd.

T10N R23E

S35 S36

S1

T9N

1935

from which

A juniper, 8 ins. diam., bears N.19¼°E., 403 lks. dist., mkd. T10N R23E S36 BT.

A juniper, 8 ins. diam., bears N.12°05'W., 630 lks. dist., mkd. T10N R23E S35 BT.

40.45 The original cor. of secs. 1, 2, 35 and 36, a small mound of stone. As this cor. now refers to secs. 1 and 2, only, and is undoubtedly the original cor.,

In the mound,

Set an iron post, 3 ft. long, 2 ins. diam., 22 ins. in the

## RESURVEY OF NORTH BOUNDARY OF T.9 N., R.23 E.

Chains

ground, and in a mound of stone to top, for cor. of secs. 1 and 2, only, with brass cap mkd.

T10N R23E

S35

S 2 | S 1

T9N | R23E

1935

from which

A juniper, 18 ins. diam., bears S.89°20'E., 380 lks. dist., mkd. T9N R23E S1 BT.

A juniper, 16 ins. diam., bears S.9½°E., 256 lks. dist., mkd. T9N R23E S1 BT.

No suitable trees in sec. 2.

Cor. stands at corner of wire fences to E. and S.

Land, gently rolling.

Soil, rocky adobe, 2nd and 3rd rates.

Timber, yellow pine and juniper; undergrowth, oak.

S.89°38'W., on true line, on N. bdy. of sec. 2.

Over gently rolling land; through scattering small junipers.

0.95 Road, bears NE. and SW. to Lakeside.

25.00 Change to gentle W. slope.

38.94 40.00 chs. in departure from the SE. cor. of sec. 35.

Set an iron post, 3 ft. long, 1 in. diam., 8 ins. in the ground, with a stone mkd. with cross (X) deposited at base, and in a mound of stone to top, for ¼ sec. cor. of sec. 35, only, with brass cap mkd.

¼ S35

1935

40.56 The original ¼ sec. cor., a small mound of stone, none mkd. As this ¼ sec. cor. now refers to sec. 2, only, and is undoubtedly the original cor.,  
In the mound

Set an iron post, 3 ft. long, 1 in. diam., 27 ins. in the ground, for ¼ sec. cor. of sec. 2, only, with brass cap mkd.

¼ S2

1935

and raise a mound of stone, 3 ft. base, 3 ft. high, S. of cor.

Thence,

S.89°40'W., on true line, continuing N. bdy. of sec. 2.

7.85 Apache R.R., bears N.2°E. to Holbrook and S.2°W. to McNary.

## RESURVEY OF NORTH BOUNDARY OF T.9 N., R.23 E.

BOOK 4101

## Chains

- 8.58 Telephone line, parallels R.R.; over gentle E. slope.
- 26.00 Low spur, slopes N.; desc. 25 ft. over W. slope.
- 28.00 Enter scattering yellow pine, oak and juniper timber.
- 33.50 Dry creek bed, 50 lks. wide, no depth, course NW.; asc. gentle NE. slope.
- ✓38.38 80.00 chs. in departure from the SE. cor. of sec. 35.
- Set an iron post, 3 ft. long, 2 ins. diam., 28 ins. in the ground, for cor. of secs. 34 and 35, only, with brass cap mkd.
- |           |      |
|-----------|------|
| T10N R23E |      |
| S 34      | S 35 |
| S 2       |      |
| T 9 N     |      |
| 1935      |      |
- from which
- A pine, 14 ins. diam., bears N.53 $\frac{1}{4}$ °E., 220 lks. dist., mkd. T10N R23E S35 BT.
- A pine, 16 ins. diam., bears N.0°55'W., 599 lks. dist., mkd. T10N R23E S34 BT.
- ✓40.46 The original cor. of secs. 2, 3, 34 and 35, a lava stone, 18 x 12 x 10 ins., mkd. with 2 grooves on E. face, loosely set in a mound of stone. As this cor. now refers to secs. 2 and 3, only,
- Beside the mkd. stone,
- Set an iron post, 3 ft. long, 2 ins. diam., 28 ins. in the ground, and in a mound of stone to top, for cor. of secs. 2 and 3, only, with brass cap mkd.
- |           |      |
|-----------|------|
| T10N R23E |      |
| S34       |      |
| S 3       | S 2  |
| T 9N      | R23E |
| 1935      |      |
- from which
- Old bearing tree:
- A pine, 30 ins. diam., bears S.54°W., 87 lks. dist., marks grown over.
- New bearing tree:
- A juniper, 6 ins. diam., bears S.26°E., 170 lks. dist., mkd. T9N R23E S2 BT.
- Land, gently rolling.  
Soil: adobe, rocky, 2nd and 3rd rates.  
Timber, yellow pine, juniper, oak. Undergrowth, oak.
- 
- S.89°51'W., on true line, on N. bdy. of sec. 3.
- Over gentle NE. slope; through medium growth of pine, oak and juniper and scattering undergrowth.
- 8.00 Change to E. slope; asc. 135 ft.

## RESURVEY OF NORTH BOUNDARY OF T.9 N., R.23 E.

Chains

32.00 Over flat, bears NW. and S.

✓ 37.92 40.00 chs. in departure from the SE. cor. of sec. 34.

Set an iron post, 3 ft. long, 1 in. diam., 18 ins. in the ground, and in a mound of stone to top, for  $\frac{1}{4}$  sec. cor. of sec. 34, only, with brass cap mkd.

 $\frac{1}{4}$  S34

1935

from which

An oak, 12 ins. diam., bears N.70 $\frac{1}{2}$ °E., 35 lks. dist., mkd.  $\frac{1}{4}$  S34 BT.

A juniper, 16 ins. diam., bears N.72°W., 6 lks. dist., mkd.  $\frac{1}{4}$  S34 BT.

40.54 The original  $\frac{1}{4}$  sec. cor., a small mound of stone. As this  $\frac{1}{4}$  sec. cor. now refers to sec. 3, only,

In the mound

Set an iron post, 3 ft. long, 1 in. diam., 16 ins. in the ground, and in a mound of stone to top, for  $\frac{1}{4}$  sec. cor. of sec. 3, only, with brass cap mkd.

 $\frac{1}{4}$  S3

1935

from which

The old bearing trees:

A pine stump, 12 ins. diam., bears S.5°E., 62 lks. dist.

A pine, 14 ins. diam., bears N.16°W., 28 lks. dist., marks grown over.

New bearing trees:

A pine, 14 ins. diam., bears S.25°E., 114 lks. dist., mkd.  $\frac{1}{4}$  S3 BT.

A pine, 12 ins. diam., bears S.53 $\frac{1}{2}$ °W., 97 lks. dist., mkd.  $\frac{1}{4}$  S3 BT.

Thence,

S.89°50'W., on true line, continuing N. bdy. of sec. 3.

Over gently rolling N. slope.

29.00 Wire fence, bears NE. and SW.

✓ 37.38 80.00 chs. in departure from the SE. cor. of sec. 34.

Set an iron post, 3 ft. long, 2 ins. diam., 24 ins. in the ground, and in a mound of stone to top, for cor. of secs. 33 and 34, only, with brass cap mkd.

T10N	R23E
S33	S34

S 3

T 9 N

1935

from which

## RESURVEY OF NORTH BOUNDARY OF T.9 N., R.23 E.

BOOK 4101

Chains

A yellow pine, 12 ins. diam., bears N.81 $\frac{1}{2}$ °E., 116 lks. dist., mkd. T10N R23E S34 BT.

An alligator juniper, 24 ins. diam., bears N.34 $\frac{1}{2}$ °W., 103 lks. dist., mkd. T10N R23E S33 BT.

40.50 The original cor. of secs. 3, 4, 33 and 34, a lava stone, 8 x 6 x 6 ins. above ground, firmly set, mkd. with 3 grooves on E. and W. faces. This cor. now refers to secs. 3 and 4, only. From the stone,

The old bearing trees:

A pine, 16 ins. diam., bears S.8°E., 210 lks. dist., marks partly uncovered.

A pine, 14 ins. diam., bears S.59°W., 192 lks. dist., properly mkd.

An oak, 14 ins. diam., bears N.52°W., 157 lks. dist., marks grown over.

Land, rolling and gently rolling.

Soil: adobe and leaf mold, 2nd and 3rd rates.

Timber, yellow pine, oak and juniper; undergrowth, oak and manzanita.

S.89°40'W., on true line, on N. bdy. of sec. 4.

Over gently rolling N. slope; through medium growth of pine, oak and juniper timber and scattering undergrowth.

36.88 40.00 chs. in departure from the SE. cor. of sec. 33.

Set an iron post, 3 ft. long, 1 in. diam., 22 ins. in the ground, and in a mound of stone to top, for  $\frac{1}{4}$  sec. cor. of sec. 33, only, with brass cap mkd.

$\frac{1}{4}$  S33

1935

from which

A pine, 10 ins. diam., bears N.17 $\frac{1}{2}$ °E., 61 lks. dist., mkd.  $\frac{1}{4}$  S33 BT.

A pine, 10 ins. diam., bears N.41 $\frac{1}{2}$ °W., 83 lks. dist., mkd.  $\frac{1}{4}$  S33 BT.

40.54 The original  $\frac{1}{4}$  sec. cor., a lava stone, 14 x 10 x 4 ins., mkd.  $\frac{1}{4}$ , loosely set in a small mound of stone. As this  $\frac{1}{4}$  sec. cor. now refers to sec. 4, only,

In place of the mkd. stone, and with the stone alongside,

Set an iron post, 3 ft. long, 1 in. diam., 22 ins. in the ground, and in a mound of stone to top, for  $\frac{1}{4}$  sec. cor. of sec. 4, only, with brass cap mkd.

$\frac{1}{4}$  S4

1935

from which

The old bearing trees:

A juniper, 14 ins. diam., bears S.6°W., 95 lks. dist., mkd.  $\frac{1}{4}$ S BT.

## RESURVEY OF NORTH BOUNDARY OF T.9 N., R.23 E.

## Chains

A pine, 14 ins. diam., bears N.39°W., 46 lks. dist., marks grown over.

## New bearing tree:

A pine, 12 ins. diam., bears S.71°45'E., 148 lks. dist., mkd.  $\frac{1}{4}$  S4 BT.

## Thence,

S.89°40'W., on true line, continuing N. bdy. of sec. 4.

Desc. 48 ft. over gentle W. slope.

17.00 Drain, course N.; asc. 92 ft. over NE. slope.

25.00 Over flat spur, slopes N.20°W.

36.34 80.00 chs. in departure from the SE. cor. of sec. 33.

Set an iron post, 3 ft. long, 2 ins. diam., 28 ins. in the ground, for cor. of secs. 32 and 33, only, with brass cap mkd.

T10N	R23E
S32	S33
S 4	
T9N	R23E
1935	

from which

A pine, 14 ins. diam., bears N.39°E., 11 lks. dist., mkd. T10N R23E S33 BT.

A pine, 14 ins. diam., bears N.39°W., 28 lks. dist., mkd. T10N R23E S32 BT.

39.00 Begin descent of W. slope; desc. 10 ft.

40.49 The original cor. of secs. 4, 5, 32 and 33, a basalt stone, 28 x 16 x 12 ins., mkd. with 4 grooves on E. and with 2 grooves on W. faces, lying on a large mound of stone. As this cor. now refers to secs. 4 and 5, only,

In place of the stone, which is set alongside,

Set an iron post, 3 ft. long, 2 ins. diam., 18 ins. in the ground, and in a mound of stone to top, for cor. of secs. 4 and 5, only, with brass cap mkd.

T10N	R23E
S 32	
S 5	S 4
T9N	R23E
1935	

from which

## The old bearing trees:

A pine, 14 ins. diam., bears N.83 $\frac{1}{2}$ °E., 50 lks. dist., marks grown over.

A pine, 14 ins. diam., bears S.56 $\frac{1}{2}$ °E., 37 lks. dist., marks grown over.

A pine, 10 ins. diam., bears S.35°W., 26 lks. dist., marks grown over.

## RESURVEY OF NORTH BOUNDARY OF T.9 N., R.23 E.

BOOK 4101

Chains

A pine, 12 ins. diam., bears N.82°W., 71 lks. dist., old marks uncovered and destroyed.

Land, rolling and gently rolling.  
Soil, adobe, rocky, 2nd and 3rd rates.  
Timber, yellow pine, juniper and oak; undergrowth, oak.

S.89°48'W., on true line, on N. bdy. of sec. 5.

Desc. 199 ft. over W. slope; through medium growth of pine, oak and juniper timber.

24.70 Wash, 5 lks. wide, course N.; asc. 24 ft. over gentle NE. slope.

26.10 Dim, unused road, bears SW. and N.

35.85 40.00 chs. in departure from the SE. cor. of sec. 32.

Set an iron post, 3 ft. long, 1 in. diam., 26 ins. in the ground, for  $\frac{1}{4}$  sec. cor. of sec. 32, only, with brass cap mkd.

$\frac{1}{4}$  S32

1935

from which

A yellow pine, 30 ins. diam., bears N.34°45'E., 122 lks. dist., mkd.  $\frac{1}{4}$  S32 BT.

A pine, 6 ins. diam., bears N.41°W., 13 lks. dist., mkd.  $\frac{1}{4}$  S32 BT.

40.20 The original  $\frac{1}{4}$  sec. cor., a small mound of stone. As this  $\frac{1}{4}$  sec. cor. now refers to sec. 5, only,

In the mound

Set an iron post, 3 ft. long, 1 in. diam., 26 ins. in the ground, for  $\frac{1}{4}$  sec. cor. of sec. 5, only, with brass cap mkd.

$\frac{1}{4}$  S5

1935

from which

The old bearing trees:

An oak, 16 ins. diam., bears S.28°E., 51 lks. dist., marks grown over.

An oak, nearly dead, 24 ins. diam., bears N.22 $\frac{1}{2}$ °W., 50 lks. dist., marks grown over.

New bearing tree:

A pine, 6 ins. diam., bears S.55°W., 34 lks. dist., mkd.  $\frac{1}{4}$  S5 BT.

Thence,

S.89°30'W., on true line, continuing N. bdy. of sec. 5.

Asc. 20 ft. over gentle E. slope.

## RESURVEY OF NORTH BOUNDARY OF T.9 N., R.23 E.

Chains

- 5.00 Change to gentle W. slope; desc. 52 ft.
- 14.00 Wash, 5 lks. wide, course N.; asc. 15 ft. over gentle E. slope.
- 22.70 Old road, bears N. and S.
- 23.80 Old road, bears N. and S.
- 24.90 Road, bears N. and S. to Lake side.
- 30.00 Change to gentle W. slope.
- 35.65 80.00 chs. in departure from the SE. cor. of sec. 32.

Set an iron post, 3 ft. long, 2 ins. diam., 30 ins. in the ground, for cor. of secs. 31 and 32, only, with brass cap mkd.

T10N	R23E
S 31	S 32
S 5	
T9N R23E	
1935	

from which

A pine, 8 ins. diam., bears N.  $27\frac{1}{2}^{\circ}$ E., 42 lks. dist., mkd. T10N R23E S32 BT.

A pine, 10 ins. diam., bears N.  $67\frac{1}{2}^{\circ}$ W., 44 lks. dist., mkd. T10N R23E S31 BT.

- 40.46 The cor. of secs. 5, 6, 31 and 32, a lava stone, 8 x 6 x 4 ins. above ground, firmly set and properly grooved on E. and W. faces. At a point  $1\frac{1}{2}$  lks. W. of the stone is an oak post, 8 ins. square by 18 ins. above ground, mkd. 1 HES 453 on NW. face. As this cor. now refers to secs. 5 and 6, only,

From the stone, the old bearing trees:

An oak, 10 ins. diam., bears N.  $30^{\circ}$ E., 57 lks. dist., marks grown over.

A yellow pine, 12 ins. diam., bears N.  $3^{\circ}$ W., 107 lks. dist., marks grown over.

A yellow pine, 7 ins. diam., bears S.  $43^{\circ}$ W., 56 lks. dist., mkd. T9N R23E S6 BT.

A yellow pine, 12 ins. diam., bears S.  $17\frac{1}{2}^{\circ}$ E., 106 lks. dist., marks grown over.

A yellow pine, 10 ins. diam., bears N.  $13\frac{1}{2}^{\circ}$ E., 48 lks. dist., marks grown over.

A yellow pine, 8 ins. diam., bears S.  $55\frac{1}{2}^{\circ}$ E., 99 lks. dist., mkd. 1 HES 453 BT.

A yellow pine, 18 ins. diam., bears S.  $20^{\circ}$ W., 212 lks. dist., marks grown over.

And move the witness mound from N. to S. of mkd. stone.

Land, gently rolling.

Soil, adobe and leaf mold, 2nd and 3rd rate.

Timber, pine, oak and juniper; undergrowth, oak.



## RESURVEY OF NORTH BOUNDARY OF T.9 N., R.23 E.

BOOK 4101

Chains

S.89°48'W., on true line, on N. bdy. of sec. 6.

Over gentle NW. slope; through medium growth of pine, oak and juniper timber, partly logged off.

0.05 Wire fence, bears N. and S.

32.70 Drain, 5 lks. wide, course NE.

✓ 35.19 40.00 chs. in departure from the SE. cor. of sec. 31.

Set an iron post, 3 ft. long, 1 in. diam., 28 ins. in the ground, for  $\frac{1}{4}$  sec. cor. of sec. 31, only, with brass cap mkd. $\frac{1}{4}$  S31

1935

from which

An oak, 10 ins. diam., bears N.31°E., 159 lks. dist., mkd.  $\frac{1}{4}$  S31 BT.A pine, 28 ins. diam., bears N.84°W., 85 lks. dist., mkd.  $\frac{1}{4}$  S31 BT, also bearing old marks: 2 HES 453 BT.

35.25 Wire fence, bears NW. and SE.

35.38 Intersect cor. No.2 of H.E.S. No. 453, a lava stone, 12 x 8 x 8 ins. above ground, mkd. and witnessed as described in the official record.

Asc. 50 ft. over rocky, NE. slope.

35.65 Road, bears NE. and S.

38.50 Desc. 15 ft. over cliffs, face N.

40.42 The original  $\frac{1}{4}$  sec. cor., a small mound of stone. As this  $\frac{1}{4}$  sec. cor. now refers to sec. 6, only,

In the mound,

Set an iron post, 3 ft. long, 1 in. diam., 20 ins. in the ground, for  $\frac{1}{4}$  sec. cor. of sec. 6, only, with brass cap mkd. $\frac{1}{4}$  S6

1935

from which

The old bearing trees:

An oak, 14 ins. diam., bears N.56 $\frac{1}{2}$ °E., 22 lks. dist., mkd.  $\frac{1}{4}$ S BT. I destroy the marks.

A pine, 24 ins. diam., bears S.66°45'W., 29 lks. dist., marks grown over.

New bearing tree:

A pine, 18 ins. diam., bears S.18°E., 58 lks. dist., mkd.  $\frac{1}{4}$  S6 BT.

Thence,

S.89°45'W., on true line, continuing N. bdy. of sec. 6.

Along N. slope.

3.00 Change to SE. slope; asc. 30 ft.

## RESURVEY OF NORTH BOUNDARY OF T.9 N., R.23 E.

Chains

6.10 Ridge, bears SW. and N.; desc. 19 ft. over W. slope.

13.00 Head of drain, course NE.; over flat; through heavy small pine and juniper.

34.77 80.00 chs. in departure from the SE. cor. of sec. 31.

Set an iron post, 3 ft. long, 1 in. diam., 10 ins. in the ground, and in a mound of stone to top, for lots 11 and 12 of sec. 31, with brass cap mkd.

S 31	
11	12
-----	

1935

41.21 The cor. of Tps. 9 and 10 N., Rs. 22 and 23 E., a large mound of stones, none mkd.

In the mound

Set an iron post, 3 ft. long, 3 ins. diam., 16 ins. in the ground, and in a mound of stone to top, for cor. of Tps. 9 and 10 N., Rs. 22 and 23 E., with brass cap mkd.

T 10 N		
R22E	S36	S31
	S 1	S 6
	T 9 N	R23E

1935

from which

The old bearing trees:

A pine, 36 ins. diam., bears N.81 $\frac{1}{4}$ °E., 66 lks. dist., marks partly grown over, tree nearly dead.

A pine, 14 ins. diam., bears S.60 $\frac{1}{2}$ °W., 69 lks. dist., marks grown over.

An oak, 12 ins. diam., bears N.42 $\frac{1}{2}$ °W., 27 lks. dist., marks grown over.

New bearing trees:

A juniper, 4 ins. diam., bears N.73 $\frac{1}{4}$ °E., 47 lks. dist., mkd. BT.

A pine, 16 ins. diam., bears S.7 $\frac{1}{2}$ °E., 275 lks. dist., mkd. T9N R23E S6 BT.

Land, flat and rolling.

Soil: adobe, rocky, 2nd and 3rd rates.

Timber, pine, juniper, oak; undergrowth, oak, cactus.

## RESURVEY OF EAST BOUNDARY OF T.10 N., R.22 E.

The E. bdy. of T.10 N., R.23 E., was surveyed in 1883 by O.D. Wheeler, U.S.D.S. No resurveys are of record. The following notes describe a resurvey of the whole of the line.

From the cor. of Tps. 9 and 10 N., Rs. 22 and 23 E.,

## RESURVEY OF EAST BOUNDARY OF T.10 N., R.22 E.

BOOK 4101

Chains	
	North, on random line, on E. bdy. of sec. 36.
40.23	A point 74 lks. E. of the $\frac{1}{4}$ sec. cor.
80.46	A point 208 lks. E. of the cor. of secs. 25,30,31 and 36.
	-----
	Thence, from cor.,
	North, on random line, on E. bdy. of sec. 25.
40.15	A point 26 lks. W. of the $\frac{1}{4}$ sec. cor.
80.33	A point 44 lks. W. of the cor. of secs. 19,24,25 and 30.
	-----
	Thence, from cor.,
	North, on random line, on E. bdy. of sec. 24.
40.20	A point 12 lks. W. of the $\frac{1}{4}$ sec. cor.
80.52	A point 29 lks. W. of the cor. of secs. 13,18,19 and 24.
	-----
	Thence, from cor.,
	North, on random line, on E. bdy. of sec. 13.
40.30	A point 20 lks. W. of the $\frac{1}{4}$ sec. cor.
80.58	A point 25 lks. W. of the cor. of secs. 7,12,13 and 18.
	-----
	Thence, from cor.,
	North, on random line, on E. bdy. of sec. 12.
40.31	A point 9 lks. W. of the $\frac{1}{4}$ sec. cor.
80.80	A point 20 lks. W. of the cor. of secs. 1,6,7 and 12.
	-----
	Thence, from cor.,
	North, on random line, on E. bdy. of sec. 1.
40.00	A point 10 lks. E. of the $\frac{1}{4}$ sec. cor.
80.23	A point 26 lks. E. of the cor. of Tps. 10 and 11 N., Rs. 22 and 23 E.
	-----
	Returning to the cor. of Tps. 9 and 10 N., Rs. 22 and 23 E., hereinbefore described,
	N.1°03'W., on true line, on E. bdy. of sec. 36.
	Over flat; through medium growth of pine, oak and juniper timber with considerable second growth of same.
35.00	Begin descent of 30 ft. over N. slope.
40.24	The $\frac{1}{4}$ sec. cor., a small mound of stone, none mkd.

## RESURVEY OF EAST BOUNDARY OF T.10 N., R.23 E.

Chains

In the mound

Set an iron post, 3 ft. long, 1 in. diam., 27 ins. in the ground, for  $\frac{1}{4}$  sec. cor., with brasscap mkd.

$$\begin{array}{c} \frac{1}{4} \\ | \\ S36 | S31 \\ | \\ 1935 \end{array}$$

from which

The old bearing trees:

A yellow pine, 10 ins. diam., bears S.33°45'E., 130 lks. dist., mkd.  $\frac{1}{4}$ S BT.

A yellow pine, 20 ins. diam., bears S.8°W., 99 lks. dist., illegible bark marks.

And new bearing trees:

A yellow pine, 14 ins. diam., bears S.34°E., 135 lks. dist., mkd.  $\frac{1}{4}$  S31 BT.

A yellow pine, 12 ins. diam., bears N.83 $\frac{1}{2}$ °W., 41 lks. dist., mkd.  $\frac{1}{4}$  S36 BT.

Thence,

N.1°55'W., on true line, continuing E. bdy. of sec. 36.

Over very gentle SE. slope.

19.00 Low spur, slopes NE.; desc. 50 ft. over gentle NW. slope.

40.24 The cor. of secs. 25,30,31 and 36, a lava stone, 12 x 8 x 6 ins., mkd. with 5 grooves on N. and 1 groove on S. faces, in a small mound of stone.

In place of the stone, with the stone alongside,

Set an iron post, 3 ft. long, 2 ins. diam., 12 ins. in the ground, and in a mound of stone to top, for cor. of secs. 25,30,31 and 36, with brass cap mkd.

$$\begin{array}{c} T 10 N \\ R22E | R23E \\ S 25 | S 30 \\ \hline S 36 | S 31 \\ 1935 \end{array}$$

from which

The old bearing trees:

A juniper, 22 ins. diam., bears N.76 $\frac{1}{2}$ °E., 229 lks. dist., marks partly grown over.

A juniper, 22 ins. diam., bears S.27 $\frac{1}{2}$ °E., 221 lks. dist., marks partly grown over.

A triple juniper, 12 ins. diam., bears N.67 $\frac{1}{2}$ °W., 57 lks. dist., marks partly grown over.

A limb of burned juniper, 30 ins. diam., bears N.36°W., 75 lks. dist., marks partly legible.

And new bearing tree:

A pine, 12 ins. diam., bears S.34°W., 92 lks. dist., mkd. T10N, R22E S36 BT.

## RESURVEY OF EAST BOUNDARY OF T.10 N., R.22 E.

BOOK 4101

Chains

Land, flat and gently rolling.  
Soil, adobe, rocky, 2nd and 3rd rates.  
Timber, pine, cedar, oak, juniper; undergrowth, same.

-----  
N.0°22'E., on true line, on E. bdy. of sec. 25.

Over flat; through medium pine and juniper timber.

10.00 Leave flat, bears NW. and SE.; desc. 52 ft. over NE. slope.

15.00 Drain, course E.; asc. 23 ft. over gentle S. slope.

25.00 Low ridge, bears E. and W.; desc. 52 ft. over N. slope.

40.15 The  $\frac{1}{4}$  sec. cor., a small mound of stone.

In the mound

Set an iron post, 3 ft. long, 1 in. diam., 26 ins. in the ground, for  $\frac{1}{4}$  sec. cor., with brass cap mkd.

$\frac{1}{4}$   
 S25 | S30  
 1935

from which

The old bearing trees:

A juniper, 24 ins. diam., bears N.76 $\frac{1}{2}$ °E., 48 lks.  
dist., mkd.  $\frac{1}{4}$  S30 BT.

A juniper, 18 ins. diam., bears N.61 $\frac{1}{2}$ °W., 43 lks.  
dist., mkd.  $\frac{1}{4}$  S BT.

Thence,

N.0°15'E., on true line, continuing E. bdy. of sec. 25.

Over flat, drains N.

3.50 Old road, bears NW. to Showlow and SE.

30.00 Begin descent of 55 ft. over general NE. slope.

40.18 The cor. of secs. 19,24,25 and 30, a stone 14 x 12 x 12 ins., mkd. with 2 grooves on S. and 4 grooves on N. faces, firmly set in a small mound of stone.

Beside the mkd. stone,

Set an iron post, 3 ft. long, 2 ins. diam., 28 ins. in the ground, for cor. of secs. 19,24,25 and 30, with brass cap mkd.

T 10 N  
 R22E, R23E  
 S24 | S19  
 S25 | S30  
 1935

from which

The old bearing trees:

A juniper, 20 ins. diam., bears S.20 $\frac{1}{2}$ °E., 248 lks.  
dist., mkd. T10N R23E S30 BT.

A juniper, 16 ins. diam., bears S.79°W., 189 lks.  
dist., marks partly grown over.

RESURVEY OF EAST BOUNDARY OF T.10 N., R.22 E.

Chains

And new bearing trees:

A scrub cedar, 3 ins. diam., bears N.82 $\frac{1}{4}$ °E., 165 lks. dist., mkd. BT.

A pine, 12 ins. diam., bears N.78 $\frac{1}{2}$ °W., 284 lks. dist., mkd. T10N R22E S24 BT.

Land, flat and rolling.

Soil, adobe, rocky, 2nd and 3rd rates.

Timber, pine, juniper, scrub cedar, oak; undergrowth, same.

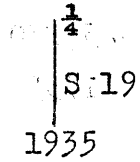
-----

N.0°10'E., on true line, on E. bdy. of sec. 24.

Over gentle N. slope; through scattering small junipers.

34.00 Enter dry lake bed, bears E. and W.

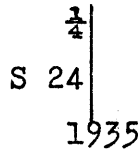
40.00 Set an iron post, 3 ft. long, 1 in. diam., 27 ins. in the ground, for  $\frac{1}{4}$  sec. cor. of sec. 19, only, with brass cap mkd.



and raise a mound of stone, 3 ft. base, 3 ft. high, E. of cor.

40.20 The original  $\frac{1}{4}$  sec. cor., a small mound of stones, none mkd. As this  $\frac{1}{4}$  sec. cor. now refers to sec. 24, only, and is undoubtedly the original cor., In the mound

Set an iron post, 3 ft. long, 1 in. diam., 27 ins. in the ground, for  $\frac{1}{4}$  sec. cor. of sec. 24, only, with brass cap mkd.



and raise a mound of stone, 3 ft. base, 3 ft. high, W. of cor.

Thence,

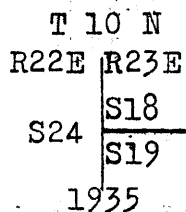
N.0°15'E., on true line, continuing E. bdy. of sec. 24.

8.50 Leave lake bed, bears NW. and SE.

15.00 Enter scattering juniper timber, bears NW. and SE.

✓ 39.80 80.00 chs. in latitude from the SW. cor. of sec. 19.

Set an iron post, 3 ft. long, 2 ins. diam., 26 ins. in the ground, for cor. of secs. 18 and 19, only, with brass cap mkd.



and raise a mound of stone, 4 ft. base, 3 ft. high, E. of cor.

## RESURVEY OF EAST BOUNDARY OF T.10 N., R.22 E.

BOOK 4101

Chains  
40.32

The original cor. of secs. 13, 18, 19 and 24, a lava stone, 12 x 12 x 8 ins., mkd. with 3 grooves on each of N. and S. faces, set in a small mound of stone. As this cor. now refers to secs. 13 and 24, only,

In place of the stone, with the stone re-set alongside,

Set an iron post, 3 ft. long, 2 ins. diam., 25 ins. in the ground, and in a mound of stone to top, for cor. of secs. 13 and 24, only, with brass cap mkd.

	T 10 N	
	R22E	R23E
	S 13	
	S 24	S 18
	1935	

and raise a mound of stone, 3 ft. base, 3 ft. high, W. of cor.

No suitable bearing trees available.

Land, gently rolling.

Soil, adobe, rocky, 2nd and 3rd rates.

Timber, juniper; undergrowth, oak and cactus.

N.0°17'E., on true line, on E. bdy. of sec. 13.

Over flat, drains N.; through scattering junipers and undergrowth.

39.48 40.00 chs. in latitude from the SW. cor. of sec. 18.

Set an iron post, 3 ft. long, 1 in. diam., 26 ins. in the ground, for  $\frac{1}{4}$  sec. cor. of sec. 18, only, with brass cap mkd.

	$\frac{1}{4}$	
	S18	
	1935	

from which

A juniper, 8 ins. diam., bears N.78 $\frac{1}{4}$ °E., 355 lks. dist., mkd.  $\frac{1}{4}$  S18 BT.

A juniper, 8 ins. diam., bears S.11°45'E., 320 lks. dist., mkd.  $\frac{1}{4}$  S18 BT.

40.30 The original  $\frac{1}{4}$  sec. cor., a lava stone, 18 x 10 x 4 ins., mkd.  $\frac{1}{4}$ , loosely set in a small mound of stone. As this  $\frac{1}{4}$  sec. cor. now refers to sec. 13, only,

In place of the mkd. stone, with the stone alongside,

Set an iron post, 3 ft. long, 1 in. diam., 24 ins. in the ground, and in a mound of stone to top, for  $\frac{1}{4}$  sec. cor. of sec. 13, only, with brass cap mkd.

	$\frac{1}{4}$	
	S13	
	1935	

from which

A juniper, 14 ins. diam., bears S.72°W., 378 lks.

## RESURVEY OF EAST BOUNDARY OF T.10 N., R.22 E.

Chains

dist., mkd.  $\frac{1}{4}$  S13 BT.A scrub cedar, 4 ins. diam., bears  $S.83\frac{1}{2}^{\circ}W.$ , 72 lks.  
dist., mkd.  $\frac{1}{4}$  S13 BT.

Thence,

N.0°05'E., on true line, continuing E. bdy. of sec. 13.

39.18 80.00 chs. in latitude from the SW. cor. of sec. 18.

Set an iron post, 3 ft. long, 2 ins. diam., 26 ins. in the  
ground, for cor. of secs. 7 and 18, only, with brass cap  
mkd.

T 10 N	
R22E R23E	
S13	S 7
	S18
1935	

and raise a mound  
of stone, 3 ft. base, 3 ft. high, E. of cor.

No suitable bearing trees available.

40.28 The original cor. of secs. 7, 12, 13 and 18, a lava stone,  
18 x 14 x 4 ins., mkd. with 2 grooves on N. and 4 grooves  
on S. faces, set in a mound of stone. As this cor. now  
refers to secs. 12 and 13, only,

In place of the mkd. stone, with the stone alongside,

Set an iron post, 3 ft. long, 2 ins. diam., 20 ins. in the  
ground, and in a mound of stone to top, for cor. of secs.  
12 and 13, only, with brass cap mkd.

T 10 N	
R22E R23E	
S 12	
S 13	S7
1935	

and riase a mound  
of stone, 3 ft. base, 3 ft. high, W. of cor.

No suitable bearing trees available.

Land, very gently rolling.

Soil: rocky, adobe, 2nd and 3rd rates.

Timber, scrub cedar and juniper; undergrowth, same and oak.

N.0°08'E., on true line, on E. bdy. of sec. 12.

Over flat; through scattering small junipers.

2.55 Old road, bears E. and W.

21.90 Rocky wash, 20 lks. wide, course NW.

38.90 40.00 chs. in latitude from the SW. cor. of sec. 7

Set an iron post, 3 ft. long, 1 in. diam., 22 ins. in the  
ground, with stone mkd. X, deposited at base, and in a  
mound of stone to top, for  $\frac{1}{4}$  sec. cor. of sec. 7, only,  
with brass cap mkd.



## RESURVEY OF EAST BOUNDARY OF T.10 N., R.22 E.

Chains

1/4

S 7

1935

No suitable bearing trees available.

40.31 The original 1/4 sec. cor., a lava stone, 16 x 8 x 6 ins., mkd. 1/4 on W. face, set in a small mound of stone. As this 1/4 sec. cor. now refers to sec. 12, only,

In place of the mkd. stone, with the stone alongside,

Set an iron post, 3 ft. long, 1 in. diam., 22 ins. in the ground, and in a mound of stone to top, for 1/4 sec. cor. of sec. 12, only, with brass cap mkd.

1/4

S 12

1935

from which

A scrub cedar, 4 ins. diam., bears S.41°W., 38 lks. dist., mkd. 1/4 S12 BT.

A scrub cedar, 4 ins. diam., bears N.5 1/4°W., 57 lks. dist., mkd. 1/4 S12 BT.

Thence,

N.0°09'E., on true line, continuing E. bdy. of sec. 12.

5.00 Enter medium growth of juniper, scrub cedar and pine timber; bears NE. and SW.

11.00 Small rocky wash, course NW.

25.00 Begin descent of 35 ft. over NE. slope.

38.42 (17 lks. S.0°09'W. of true point) Set an iron post, 3 ft. long, 2 ins. diam., 20 ins. in the ground, and in a mound of stone to top, for witness cor. to cor. of secs. 6 and 7, only, with brass cap mkd.

T 10 N  
R22E R23E

W | C

S12 | S 6  
| S 7

1935

from which

A pine, 16 ins. diam., bears N.64°45'E., 82 lks. dist., mkd. WC T10N R23E S6 BT.

A pine, 12 ins. diam., bears S.46 1/4°W., 43 lks. dist., mkd. WC T10N R23E S7 BT.

38.59 80.00 chs. in latitude from the SW. cor. of sec. 7.

True point for cor. of secs. 6 and 7, only, falls in edge of Woolhouse Creek, course N.25°W.

39.20 Center of creek bed, 50 lks. wide, course N.25°W., with temporary stream, 6 lks. wide, 2 ins. deep.

## RESURVEY OF EAST BOUNDARY OF T.10 N., R.22 E.

Chains  
40.49

The original cor. of secs. 1, 6, 7 and 12, a large mound of stone, none mkd. As this cor. now refers to secs. 1 and 12, only,

In the mound

Set an iron post, 3 ft. long, 2 ins. diam., 27 ins. in the ground, for cor. of secs. 1 and 12, only, with brass cap mkd.

T 10 N  
R22E R23E

S 1  
S12 | S6

1935

from which

New bearing trees:

A pine, 14 ins. diam., bears S.64°W., 116 lks. dist., mkd. T10N R22E S12 BT.

A scrub cedar, 6 ins. diam., bears N.33 $\frac{1}{4}$ °W., 42 lks. dist., mkd. T10N R22E S1 BT.

Old bearing trees are unrecognizable.

Land, gently rolling.

Soil, adobe, rocky, 2nd and 3rd rates.

Timber, juniper, scrub cedar, pine; undergrowth, oak.

N.0°09'W., on true line, on E. bdy. of sec. 1.

Asc. 20 ft. over gently rolling SW. slope; through medium growth of scrub cedar timber.

0.46 Corner of fences to W. and N.; along same.

19.20 Gate in fence; over flat, drains NW.

✓ 38.10 40.00 chs. in latitude from the SW. cor. of sec. 6.

Set an iron post, 3 ft. long, 1 in. diam., 28 ins. in the ground, for  $\frac{1}{4}$  sec. cor. of sec. 6, only, with brass cap mkd.

$\frac{1}{4}$   
S 6

1935

raise a mound

of stone, 3 ft. base, 2 ft. high, E. of cor.

No suitable bearing trees available.

40.00 The original  $\frac{1}{4}$  sec. cor., a lava stone, 10 x 8 x 4 ins., mkd.  $\frac{1}{4}$  on W. face, set in a small mound of stone. As this  $\frac{1}{4}$  sec. cor. now refers to sec. 1, only,

In place of the stone, which is re-set alongside,

Set an iron post, 3 ft. long, 1 in. diam., 28 ins. in the ground, for  $\frac{1}{4}$  sec. cor. of sec. 1, only, with brass cap mkd.

$\frac{1}{4}$   
S 1

1935

and raise a mound

## RESURVEY OF EAST BOUNDARY OF T.10 N., R.22 E.

BOOK 4101

## Chains

of stone, 3 ft. base, 3 ft. high, W. of cor.

No suitable bearing trees available.

Thence

N.0°14'W., on true line, continuing E. bdy. of sec. 1.

40.23 The cor. of Tps. 10 and 11 N., Rs. 22 and 23 E., a lava stone, 10 x 8 x 4 ins. above ground, firmly set, mkd. with 6 grooves on E., W. and N. and S. faces, witnessed by a fallen mound of stone to S.

Raise a mound of stone, 4 ft. base, 3 ft. high, S. of cor.

Cor. stands at corner of fences to E., W. and S.

Land, flat and gently rolling.

Soil, adobe, rocky, 2nd and 3rd rates.

Timber, scrub cedar; undergrowth, scattering oak.

## RESURVEY OF SOUTH BOUNDARY OF T.11 N., R.23 E.

The S. bdy. of T.11 N., R.23 E., was surveyed in 1883 by O.E. Shoemaker, U.S.D.S. No resurveys are of record. The following notes describe a resurvey of the whole of the line.

From the cor. of Tps. 10 and 11 N., Rs. 22 and 23 E., East, on random line, on S. bdy. of sec. 31.

42.76 Fail to find the  $\frac{1}{4}$  sec. cor.

82.90 A point 70 lks. S. of the cor. of secs. 5, 6, 31 and 32.

-----

Thence, from cor.,

East, on random line, on S. bdy. of sec. 32.

41.08 A point 19 lks. S. of the  $\frac{1}{4}$  sec. cor.

82.22 A point 31 lks. S. of the cor. of secs. 4, 5, 32 and 33.

-----

Thence, from cor.,

East, on random line, on S. bdy. of sec. 33.

40.00 Fail to find  $\frac{1}{4}$  sec. cor.

82.80 A point 120 lks. S. of the cor. of secs. 3, 4, 33 and 34.

-----

Thence, from cor.,

East, on random line, on S. bdy. of sec. 34.

41.17 A point 32 lks. S. of the  $\frac{1}{4}$  sec. cor.

80.97 A point 61 lks. S. of the cor. of secs. 2, 3, 34 and 35.

-----

RESURVEY OF SOUTH BOUNDARY OF T.11 N., R.23 E.

Chains

Thence, from cor.,

East, on random line, on S. bdy. of sec. 35.

40.21 A point 21 lks. N. of the  $\frac{1}{4}$  sec. cor.

80.27 A point 41 lks. N. of the cor. of secs. 1, 2, 35 and 36.

-----

Thence, from cor.,

East, on random line, on S. bdy. of sec. 36.

38.70 A point 13 lks. S. of the  $\frac{1}{4}$  sec. cor.

78.88 A point 22 lks. S. of the true point for cor. of Tps. 10 and 11 N., Rs. 23 and 24 E., hereinbefore described.

-----

Thence,

S.89°52'W., on true line, on S. bdy. of sec. 36.

Through water of Ortega Lake; along wire fence.

1.35 Edge of water, bears N. and S.

1.43 Set an iron post, 3 ft. long, 2 ins. diam., 20 ins. in the ground, with stone mkd. with cross (x) deposited at base, and in a mound of stone to top, for witness cor. to cor. of Tps. 10 and 11 N., Rs. 23 and 24 E., and meander cor. of sec. 1, with brass cap mkd.

T 11 N  
 R23E | R24E  
 S36 | S31  
 S 1 | S 6 WC  
 T 10 N  
 1935

No suitable bearing trees available.

Asc. 150 ft. over increasing E. slope; along new wire fence.

5.00 Enter moderately heavy growth of scrub cedar, juniper and pinon timber.

30.50 Trail gate in fence.

40.18 The  $\frac{1}{4}$  sec. cor., a small mound of stone.

In the mound,

Set an iron post, 3 ft. long, 1 in. diam., 28 ins. in the ground, for  $\frac{1}{4}$  sec. cor., with brass cap mkd.

$\frac{1}{4}$  S 36  
 $\frac{1}{4}$  S 1  
 1935

from which

Old bearing tree:

A pinon, 8 ins. diam., bears S.29°W., 167 lks. dist., mkd.  $\frac{1}{4}$ S BT.

New bearing tree:

## RESURVEY OF SOUTH BOUNDARY OF T.11 N., R.23 E.

BOOK 4101

Chains

A pinon, 12 ins. diam., bears N.12°E., 92 lks. dist., mkd.  $\frac{1}{4}$  S36 BT.

Thence,

S.89°49'W., on true line, continuing S. bdy. of sec. 36.

Asc. 354 ft. over NE. slope.

21.50 Spur, slopes S. from hill, 1 ch. N.; desc. 287 ft. over W. slope.

38.70 The original cor. of secs. 1,2,35 and 36, a lava stone, 20 x 14 x 12 ins., mkd. with 1 groove on E. and 5 grooves on W. faces, loosely set in a small mound of stone. As this cor. now refers to secs. 35 and 36, only,

In place of the mkd. stone, with the stone alongside,

Set an iron post, 3 ft. long, 2 ins. diam., 28 ins. in the ground, for cor. of secs. 35 and 36, only, with brass cap mkd.

T 11 N
R 23 E
S 35   S 36
S 1
T10N R23E
1935

from which

A pinon, 8 ins. diam., bears N.58 $\frac{1}{2}$ °E., 185 lks. dist., mkd. T11N R23E S36 BT.

A scrub cedar, 4 ins. diam., bears N.41°W., 129 lks. dist., mkd. T11N R23E S35 BT.

Cor. stands at corner of fences to E., W. and N.

Land, rolling.

Soil, adobe, rocky, 2nd and 3rd rates.

Timber, pinon, juniper, scrub cedar; undergrowth, oak, catclaw and cactus.

N.89°43'W., on true line, on S. bdy. of sec. 35.

Desc. 270 ft. over decreasing W. slope; through medium growth of pinon, juniper and scrub cedar timber. Along wire fence, approximately on line.

1.12 80.00 chs. in departure from the NE. cor. of sec. 1.

Set an iron post, 3 ft. long, 2 ins. diam., 20 ins. in the ground, and in a mound of stone to top, for cor. of secs. 1 and 2, only, with brass cap mkd.

T11N R23E
S35
S 2   S 1
T10N R23E
1935

from which

A juniper, 14 ins. diam., bears S.18 $\frac{1}{4}$ °E., 94 lks. dist., mkd. T10N R23E S1 BT.

## RESURVEY OF SOUTH BOUNDARY OF T.11 N., R.23 E.

## Chains

A juniper, 14 ins. diam., bears S.19°45'W., 83 lks. dist., mkd. T10N R23E S2 BT.

40.06 The original  $\frac{1}{4}$  sec. cor., a lava stone, 10 x 8 x 4 ins., mkd.  $\frac{1}{4}$  on N. face, loosely set. As this  $\frac{1}{4}$  sec. cor. now refers to sec. 35, only,

Beside the mkd. stone,

Set an iron post, 3 ft. long, 1 in. diam., 28 ins. in the ground, for  $\frac{1}{4}$  sec. cor. of sec. 35, only, with brass cap mkd.

$\frac{1}{4}$  S35

1935

from which

Old bearing trees:

A scrub cedar, 8 ins. diam., bears S.12°W., 21 lks. dist., proper old marks obliterated.

A pinon, 6 ins. diam., bears N.26°W., 16 lks. dist., mkd.  $\frac{1}{4}$ S BT.

New bearing tree:

A scrub cedar, 4 ins. diam., bears N.73°E., 92 lks. dist., mkd.  $\frac{1}{4}$  S35 BT.

Cor. stands 26 lks. N. of E.-W. wire fence.

Thence,

N.89°42'W., on true line, continuing S. bdy. of sec. 35.

1.06 40.00 chs. in departure from the NE. cor. of sec. 2.

Set an iron post, 3 ft. long, 1 in. diam., 28 ins. in the ground, for  $\frac{1}{4}$  sec. cor. of sec. 2, only, with brass cap mkd.

$\frac{1}{4}$  S2

1935

from which

A scrub cedar, 4 ins. diam., bears S.55 $\frac{1}{2}$ °E., 27 lks. dist., mkd.  $\frac{1}{4}$  S2 BT.

A pinon, 10 ins. diam., bears S.59°45'W., 20 lks. dist., mkd.  $\frac{1}{4}$  S2 BT.

Desc. 35 ft. over gentle W. slope.

40.21 The original cor. of secs. 2,3,34 and 35, a lava rock, 12 x 12 x 4 ins. above ground, firmly set, mkd. with 2 grooves on E. and 4 grooves on W. faces. This cor. now refers to secs. 34 and 35, only. No changes are made in marks on the rock; from the rock

The old bearing trees:

A pinon, 6 ins. diam., bears N.61°E., 11 lks. dist., mkd. T11N R23E S35 BT.

A scrub cedar, 4 ins. diam., bears S.66°E., 41 lks. dist., marks grown over.

RESURVEY OF SOUTH BOUNDARY OF T.11 N., R.23 E.

Chains

A scrub cedar, 4 ins. diam., bears S.34°W., 33 lks. dist., proper marks, which I destroy.

A pinon, 8 ins. diam., bears N.86°W., 41 lks. dist., marks partly grown over.

Land, rolling.

Soil, adobe, rocky, 2nd and 3rd rates.

Timber, scrub cedar, pinon, juniper; undergrowth, oak.

-----  
S.89°34'W., on true line, on S. bdy. of sec. 34.

Over gentle W. slope; through medium growth of pinon, scrub cedar and juniper timber.

Along wire fence, from 10 to 30 lks. S. of line.

0.85 80.00 chs. in departure from the NE. cor. of sec. 2.

Set an iron post, 3 ft. long, 2 ins. diam., 26 ins. in the ground, for cor. of secs. 2 and 3, only, with brass cap mkd.

T11N R23E  
S34

S 3 | S 2  
T10N | R23E

1935

from which

A pinon, 10 ins. diam., bears S.46½°E., 47 lks. dist., mkd. T10N R23E S2 BT.

A pinon, 6 ins. diam., bears S.71½°W., 77 lks. dist., mkd. T10N R23E S3 BT.

39.80 The original ¼ sec. cor., a lava stone, 16 x 16 x 6 ins. above ground, firmly set in a mound of stone, mkd. ¼ on N. face. This ¼ sec. cor. now refers to sec. 34, only, no change in description being required. Raise a mound of stone, 3 ft. base, 2 ft. high, N. of cor.

Thence,

S.89°34'W., on true line, continuing S. bdy. of sec. 34.

1.11 Mid-point on N. bdy. of sec. 3, on true line, on true line.

Set an iron post, 3 ft. long, 1 in. diam., 26 ins. in the ground, for ¼ sec. cor. of sec. 3, only, with brass cap mkd.

¼ S3  
1935

from which

A juniper, 6 ins. diam., bears S.82°E., 90 lks. dist., mkd. ¼ S3 BT.

A scrub cedar, 5 ins. diam., bears S.10¼°W., 173 lks. dist., mkd. ¼ S3 BT.

Desc. 40 ft. over W. slope.

22.00 Ortega Wash, rocky channel, 50 lks. wide, carrying temporary stream, 10 lks. wide, course N.10°W.; asc. 120 ft. over E. slope.

## RESURVEY OF SOUTH BOUNDARY OF T.11 N., R.23 E.

Chains

41.17

The cor. of secs. 3,4,33 and 34, a lava stone, 30 x 14 x 12 ins., mkd. with 3 grooves on E. and W. faces, loosely set in a mound of stone.

Beside the mkd. stone,

Set an iron post, 3 ft. long, 2 ins. diam., 26 ins. in the ground, for cor. of secs. 3,4,33 and 34, with brass cap mkd.

T11N	R23E
S 33	S 34
S 4	S 3
T10N	
1935	

raise a mound  
of stone, 3 ft. base, 3 ft. high, W. of cor.

Cor. stands under E.-W. wire fence.

Land, rolling.

Soil, adobe, rocky, 2nd to 4th rates.

Timber, juniper, pinon and scrub cedar. Undergrowth, oak.

S.89°10'W., on true line, on S. bdy. of sec. 33.

Asc. 80 ft. over gentle E. slope; through scattering scrub cedar and juniper timber and undergrowth.

Along wire fence, approximately on line.

30.30 Road, bears N. and S.; iron gate in fence.

40.00 Set an iron post, 3 ft. long, 1 in. diam., 26 ins. in the ground, for  $\frac{1}{4}$  sec. cor. of sec. 34, only, with brass cap mkd.

$\frac{1}{4}$ S4
1935

raise a mound  
of stone, 3 ft. base, 2 ft. high, S. of cor.

No suitable bearing trees available.

Cor. stands 20 lks. S. of E.-W. fence.

41.40 Mid-point on S. bdy. of sec. 33,

Set an iron post, 3 ft. long, 1 in. diam., 20 ins. in the ground, and in a mound of stone to top, for re-established  $\frac{1}{4}$  sec. cor. of sec. 33, only, with brass cap mkd.

$\frac{1}{4}$ S33
-------------------

1935

from which

A scrub cedar, 3 ins. diam., bears N.55°E., 29 lks. dist., mkd.  $\frac{1}{4}$  S33 BT.

A scrub cedar, 6 ins. diam., bears N.80°W., 38 lks. dist., mkd.  $\frac{1}{4}$  S33 BT.

Continue over gentle E. slope.

50.00 Change to gentle W. slope.



Chains  
80.01 80.00 chs. in departure from the NE. cor. of sec. 4,  
Set an iron post, 3 ft. long, 2 ins. diam., 12 ins. in the ground to solid rock, with a lava stone, mkd. with cross (X) deposited at base, and in a mound of stone to top, for cor. of secs. 4 and 5, only, with brass cap mkd.

T11N R23E  
S33  
S 5 | S 4  
T10N R23E  
1935

No suitable bearing trees available.

82.81 The original cor. of secs. 4, 5, 32 and 33, a lava stone, 10 x 8 x 2 ins., mkd. with 4 grooves on E. and 2 grooves on W. faces, set in a small mound of stone. As this cor. now refers to secs. 32 and 33, only,

In place of the mkd. stone, with the stone alongside,

Set an iron post, 3 ft. long, 2 ins. diam., 28 ins. in the ground, for cor. of secs. 32 and 33, only, with brass cap mkd.

T11N R23E  
S 32 | S 33  
S 5  
T10N R23E  
1935

raise a mound of stone, 3 ft. base, 2 ft. high, N. of cor.

No suitable bearing trees available.

Cor. stands under E.-W. fence.

Land, gently rolling.  
Soil, adobe, rocky, 3rd rate.  
Timber, scrub cedar and juniper; undergrowth, oak.

S. 89° 50' W., on true line, on S. bdy. of sec. 32.

Desc. 20 ft. over gentle W. slope; through scattering scrub cedar and juniper timber and undergrowth.

18.00 Swale, temporary water in pools, drains NW.; asc. 30 ft. over gentle NE. slope.

37.20 40.00 chs. in departure from the NE. cor. of sec. 5,

Set an iron post, 3 ft. long, 1 in. diam., 28 ins. in the ground, for  $\frac{1}{4}$  sec. cor. of sec. 5, only, with brass cap mkd.

$\frac{1}{4}$  S5  
1935

from which

A scrub cedar, 5 ins. diam., bears S. 32° E., 87 lks. dist., mkd.  $\frac{1}{4}$  S5 BT.

A scrub cedar, 3 ins. diam., bears S. 37 $\frac{1}{2}$ ° W., 61 lks.

RESURVEY OF SOUTH BOUNDARY OF T.11 N., R.23 E.

Chains	
	<p>dist., mkd. BT.</p> <p>Cor. stands under E.-W. fence.</p>
41.14	<p>The original <math>\frac{1}{4}</math> sec. cor. of secs. 5 and 32, a small mound of stone. As this <math>\frac{1}{4}</math> sec. cor. now refers to sec. 32, only,</p> <p>In the mound</p> <p>Set an iron post, 3 ft. long, 1 in. diam., 24 ins. in the ground, for <math>\frac{1}{4}</math> sec. cor. of sec. 32, only, with brass cap mkd.</p> <p style="text-align: center;"><math>\frac{1}{4}</math> S32</p> <hr style="width: 50px; margin: auto;"/> <p style="text-align: center;">1935</p> <p style="text-align: right;">from which</p> <p>For mark use:</p> <p>A scrub cedar, <math>2\frac{1}{2}</math> ins. diam., bears N.34°E., 69 lks. dist., mkd. BT.</p> <p>A scrub cedar, 3 ins. diam., bears N.63°W., 151 lks. dist., mkd. BT.</p> <p>Thence,</p> <p>S.89°44'W., on true line, continuing S. bdy. of sec. 32.</p> <p>Asc. 30 ft. over E. slope.</p> <p>3.60 Corner of wire fences to E., W. and N.</p> <p>4.98 Corner of wire fences to E., W. and N.</p> <p>6.00 Change to gentle W. slope.</p> <p>✓36.06 80.00 chs. in departure from the NE. cor. of sec. 5,</p> <p>Set an iron post, 3 ft. long, 2 ins. diam., 26 ins. in the ground, for cor. of secs. 5 and 6, only, with brass cap mkd.</p> <p style="text-align: center;">T11N R23E S32 S 6   S 5 T10N R23E 1935</p> <p style="text-align: right;">from which</p> <p>A scrub cedar, 10 ins. diam., bears S.57<math>\frac{1}{4}</math>°E., 171 lks. dist., mkd. T10N R23E S5 BT.</p> <p>A scrub cedar, 8 ins. diam., bears S.30°W., 396 lks. dist., mkd. T10N R23E S6 BT.</p> <p>✓41.08 The original cor. of secs. 5, 6, 31 and 32, a small mound of stone, none mkd. As this cor. now refers to secs. 31 and 32, only, and is undoubtedly the original cor.,</p> <p>In the mound,</p> <p>Set an iron post, 3 ft. long, 2 ins. diam., 26 ins. in the ground, for cor. of secs. 31 and 32, only, with brass cap mkd.</p> <p style="text-align: center;">T11N R23E S32 1935</p>

## RESURVEY OF SOUTH BOUNDARY OF T.11 N., R.23 E.

BOOK 4101

Chains

T11N R23E

S31 S32

S6

T10N R23E

1935

from which

A scrub cedar, 18 ins. diam., bears N.35 $\frac{1}{4}$ °E., 408 lks. dist., mkd. T11N R23E S32 BT.

A scrub cedar, 14 ins. diam., bears N.62°W., 51 lks. dist., mkd. T11N R23E S31 BT.

Cor. stands 18 lks. S. of E.-W. fence.

Land, gently rolling.

Soil, adobe, rocky, 2nd and 3rd rates.

Timber, scrub cedar and juniper; undergrowth, oak.

S.89°31'W., on true line, on S. bdy. of sec. 31.

Over flat, drains W.; through medium growth of scrub cedar timber and scattering undergrowth.

✓34.98 40.00 chs. in departure from the NE. cor. of sec. 6,

Set an iron post, 3 ft. long, 1 in. diam., 20 ins. in the ground, and in a mound of stone to top, for  $\frac{1}{4}$  sec. cor. of sec. 6, only, with brass cap mkd.

$\frac{1}{4}$  S6  
1935

from which

A scrub cedar, 14 ins. diam., bears S.71°E., 151 lks. dist., mkd.  $\frac{1}{4}$  S6 BT.

A scrub cedar, 3 ins. diam., bears S.42°W., 12 lks. dist., mkd.  $\frac{1}{4}$  S6 BT.

Cor. stands 10 lks. S. of E.-W. wire fence.

38.70 Road, little-used, bears S. and NW.

40.07 Proportionate point.

Set an iron post, 3 ft. long, 1 in. diam., 22 ins. in the ground, and in a mound of stone to top, for re-established  $\frac{1}{4}$  sec. cor. of sec. 31, only, with brass cap mkd.

$\frac{1}{4}$  S31

1935

from which

A scrub cedar, 14 ins. diam., bears N.31°45'E., 92 lks. dist., mkd.  $\frac{1}{4}$  S31 BT.

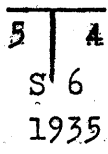
A scrub cedar, 14 ins. diam., bears N.15°45'E., 194 lks. dist., mkd.  $\frac{1}{4}$  S31 BT.

No suitable trees to NW.

42.00 Apache R.R., bears N.50°05'W. to Holbrook and S.50°05'E. to McNary.

RESURVEY OF SOUTH BOUNDARY OF T.11 N., R.23 E.

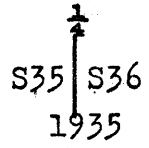
Chains  
43.50 Telephone line, parallels railroad.  
74.98 80.00 chs. in departure from the NE. cor. of sec. 6,  
Set an iron post, 3 ft. long, 1 in. diam., 26 ins. in the  
ground, for cor. of lots 4 and 5 of sec.6, with brass cap  
mkd.



82.90 The cor. of Tps. 10 and 11 N., Rs. 22 and 23 E., hereinbe-  
fore described.  
Land, very gently rolling.  
Soil, adobe, rocky, 2nd and 3rd rates.  
Timber, scrub cedar and juniper. Undergrowth, oak.

SUBDIVISIONS OF T.10 N., R.23 E.

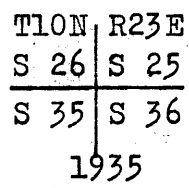
From the cor. of secs. 35 and 36, only, on the S. bdy. of  
Tp.,  
N.0°09'E., bet. secs. 35 and 36.  
Over gentle SE. slope, lava flat; through scattering small  
junipers.  
1.05 Graded road, bears NE. and SW.  
20.00 Change to gentle N. and NW. slopes.  
25.00 Enter scattering yellow pines.  
40.00 Set an iron post, 3 ft. long, 1 in. diam., 14 ins. in the  
ground, for  $\frac{1}{4}$  sec. cor., with brass cap mkd.



from which

A pine, 24 ins. diam., bears S.11°45'E., 123 lks.  
dist., mkd.  $\frac{1}{4}$  S36 BT.  
A pine, 24 ins. diam., bears S.75°W., 80 lks. dist.,  
mkd.  $\frac{1}{4}$  S35 BT toward post and  $\frac{1}{4}$ S BT on NW. face.

48.00 Drain, course NW.; asc. gently.  
50.00 Leave yellow pines, bears E. and W.  
80.00 Set an iron post, 3 ft. long, 2 ins. diam., 27 ins. in the  
ground, for cor. of secs. 25,26,35 and 36, with brass cap  
mkd.



from which

## SUBDIVISIONS OF T.10 N., R.23 E.

## Chains

A juniper, 6 ins. diam., bears N.  $31\frac{1}{2}^{\circ}$  W., 372 lks. dist., mkd. T10N R23E S26 BT.

No other bearing trees available. Raise a mound of stone, 3 ft. base, 2 ft. high, W. of cor.

Land, gently rolling.

Soil, adobe, rocky, 2nd and 3rd rates.

Timber, juniper and yellow pine; undergrowth, very scattering oak and cactus.

N.  $89^{\circ}48'E.$ , on random line, bet. secs. 25 and 36.

40.00 Set temp.  $\frac{1}{4}$  sec. cor.

79.82 A point 19 lks. N. of the cor. of secs. 25 and 36, only, on the E. bdy. of the Tp., hereinbefore described.

Thence,

S.  $89^{\circ}56'W.$ , on true line, bet. secs. 25 and 36.

Through field, nearly level.

20.00 Wire fence, bears N. and S.; over level pasture land.

39.75 Leave same; wire fence, bears N. and S.; corner of fences to S. and E. bears 77 lks. N.

39.91 Set an iron post, 3 ft. long, 1 in. diam., 27 ins. in the ground, for  $\frac{1}{4}$  sec. cor., with brass cap mkd.

S 25  
 $\frac{1}{4}$ S 36

1935

raise a mound  
of stone, 3 ft. base, 3 ft. high, N. of cor.

39.95 Mrs. Penrod's house bears S.  $55^{\circ}45'E.$ ; (A) Penrod's house bears S.  $82\frac{1}{4}^{\circ}E.$ ; (B) Penrod's house bears S.  $65^{\circ}45'E.$ ; (C) Penrod's house bears S.  $42^{\circ}05'E.$ ; building bears S.  $22\frac{1}{2}^{\circ}E.$

Over gentle S. slope.

79.82 The cor. of secs. 25, 26, 35 and 36.

Land, flat.

Soil, adobe, rocky, 2nd and 3rd rates.

Timber, none; undergrowth, very scattering oak and cactus.

N.  $0^{\circ}09'E.$ , bet. secs. 25 and 26.

Over prairie land, drains S. and SW.; through scattering junipers.

30.00 Grassy drain, course NW.

40.00 Set an iron post, 3 ft. long, 1 in. diam., 22 ins. in the ground, and in a mound of stone to top, for  $\frac{1}{4}$  sec. cor., with brass cap mkd.

S26 | S25  
↑  
1935

from which

## SUBDIVISIONS OF T.10 N., R.23 E.

## Chains

A juniper, 8 ins. diam., bears N.0°45'E., 519 lks. dist., mkd.  $\frac{1}{4}$  S25 BT.

A scrub cedar, 6 ins. diam., bears N.5°45'W., 179 lks. dist., mkd.  $\frac{1}{4}$  S26 BT.

A lava stone, 16 x 12 x 4 ins. mkd.  $\frac{1}{4}$ , is deposited with post.

70.00 Flat spur, slopes W.; over gentle NW. slope.

80.00 Set an iron post, 3 ft. long, 2 ins. diam., 27 ins. in the ground, for cor. of secs. 23, 24, 25 and 26, with brass cap mkd.

T10N R23E

S 23 | S 24

S 26 | S 25

1935

from which

A scrub cedar, 4 ins. diam., bears S.48°W., 120 lks. dist., mkd. BT. S26 BT.

A juniper, 8 ins. diam., bears N.40°45'W., 184 lks. dist., mkd. T10N R23E S23 BT.

No other bearing trees available; raise a mound of stone, 3 ft. base, 2 ft. high, W. of cor.

Land, gently rolling.

Soil, adobe, rocky, 2nd and 3rd rate.

Timber, juniper and scrub cedar; undergrowth, very scattering oak and cactus.

N.89°56'E., on random line, bet. secs. 24 and 25.

40.00 Set temp.  $\frac{1}{4}$  sec. cor.

78.90 A point 18 lks. S. of the cor. of secs. 24 and 25, only, on the E. bdy. of the Tp., hereinbefore described.

Thence,

S.89°48'W., on true line, bet. secs. 24 and 25.

Asc. 32 ft. along rolling N. slope; through medium growth of pine and juniper timber and scattering undergrowth.

27.40 Drain, course N.; asc. 122 ft. over NE. slope.

38.90 Set an iron post, 3 ft. long, 1 in. diam., 22 ins. in the ground, and in a mound of stone to top, for  $\frac{1}{4}$  sec. cor., with brass cap mkd.

$\frac{1}{4}$  S 24  
S 25

1935

from which

A pine, 8 ins. diam., bears N.64 $\frac{1}{2}$ °E., 48 lks. dist., mkd.  $\frac{1}{4}$  S24 BT.

A pine, 6 ins. diam., bears S.32°E., 33 lks. dist., mkd.  $\frac{1}{4}$  S25 BT.

## SUBDIVISIONS OF T.10 N., R.23E.

BOOK 4101

Chains

Asc. 8 ft. along steep N. slope.

39.50 Change to NW. slope; desc. 310 ft.

69.00 Foot of slope; over flat, drains NW.

78.90 The cor. of secs. 23, 24, 25 and 26.

Land, gently rolling and rolling.

Soil, adobe, rocky, 2nd and 3rd rates.

Timber, pine, juniper and scrub cedar; undergrowth, very scattering oak and cactus.

N.0°09'E., bet. secs. 23 and 24.

Over gently rolling land; through scattering juniper and scrub cedar timber and undergrowth.

40.00 Set an iron post, 3 ft. long, 1 in. diam., 24 ins. in the ground, for  $\frac{1}{4}$  sec. cor., with brass cap mkd.
$$\begin{array}{c} \frac{1}{4} \\ | \\ \text{S23} | \text{S24} \\ | \\ 1935 \end{array}$$

from which

A juniper, 10 ins. diam., bears S.45°E., 94 lks. dist., mkd.  $\frac{1}{4}$  S24 BT.A juniper, 8 ins. diam., bears S.25°W., 200 lks. dist., mkd.  $\frac{1}{4}$  S23 BT.

80.00 Set an iron post, 3 ft. long, 2 ins. diam., 28 ins. in the ground, for cor. of secs. 13, 14, 23 and 24, with brass cap mkd.

$$\begin{array}{c} \text{T10N} | \text{R23E} \\ \text{S 14} | \text{S 13} \\ \hline \text{S 23} | \text{S 24} \\ 1935 \end{array}$$

from which

A juniper, 14 ins. diam., bears N.48°E., 298 lks. dist., mkd. T10N R23E S13 BT.

A juniper, 8 ins. diam., bears S.9°E., 280 lks. dist., mkd. T10N R23E S24 BT.

A juniper, 12 ins. diam., bears S.11°W., 290 lks. dist., mkd. T10N R23E S23 BT.

A yellow pine, 10 ins. diam., bears N.78 $\frac{1}{2}$ °W., 265 lks. dist., mkd. T10N R23E S14 BT.

Land, gently rolling.

Soil, adobe, rocky, 2nd and 3rd rates.

Timber, juniper, scrub cedar; undergrowth, very scattering oak.

N.89°48'E., on random line, bet. secs. 13 and 24.

40.00 Set temp.  $\frac{1}{4}$  sec. cor.

79.86 A point 14 lks. N. of the cor. of secs. 13 and 24, only, on the E. bdy. of the Tp., hereinbefore described.

SUBDIVISIONS OF T.10 N., R.23 E.

Chains

Thence,

✓ S.89°54'W., on true line, bet. secs. 13 and 24.

Over gently rolling land; through very scattering junipers and undergrowth.

39.93 Set an iron post, 3 ft. long, 1 in. diam., 26 ins. in the ground, for 1/4 sec. cor., with brass cap mkd.

S 13  
1/4 S 24

1935

from which

A juniper, 8 ins. diam., bears S.11 1/4°E., 394 lks. dist., mkd. 1/4 S24 BT.

A juniper, 8 ins. diam., bears N.48 1/2°W., 227 lks. dist., mkd. 1/4 S13 BT.

Cor. stands about 45 lks. S. of E.-W. fence.

79.86 The cor. of secs. 13, 14, 23 and 24.

Land, gently rolling.

Soil, adobe, rocky, 2nd and 3rd rates.

Timber, juniper; undergrowth, oak and cactus.

N.0°09'E., bet. secs. 13 and 14.

Over gentle S. slope; through scattering juniper and scrub cedar timber and undergrowth.

0.82 Wire fence, bears E. and W.

3.00 Change to gentle N. and NW. slopes; desc. 55 ft.

23.40 Dim road, bears NW. and SE.

25.00 Enter reservoir, bears E. and W.

28.80 Earth dam, bears N.30°E. and S.30°W.

30.00 Change to S. slope; asc. 30 ft.

40.00 Set an iron post, 3 ft. long, 1 in. diam., 26 ins. in the ground, for 1/4 sec. cor., with brass cap mkd.

1/4  
S14 S13

1935

from which

A juniper, 8 ins. diam., bears N.88°E., 236 lks. dist., mkd. 1/4 S13 BT.

A juniper, 6 ins. diam., bears S.84 1/2°W., 78 lks. dist., mkd. 1/4 S14 BT.

43.00 Low, rocky spur, slopes NW.; over gentle NE. slope.

68.00 Grassy swale, drains NW.; over gentle SW. slope.

80.00 Set an iron post, 3 ft. long, 2 ins. diam., 26 ins. in the ground, for cor. of secs. 11, 12, 13 and 14, with brass cap mkd.



## SUBDIVISIONS OF T.10 N., R.23 E.

Chains

T10N	R23E
S 11	S 12
S 14	S 13
1935	

from which

A juniper, 6 ins. diam., bears N.49°45'E., 145 lks. dist., mkd. T10N R23E S12 BT.

A juniper, 6 ins. diam., bears S.51°E., 54 lks. dist., mkd. T10N R23E S13 BT.

A juniper, 4 ins. diam., bears S.43 $\frac{1}{4}$ °W., 184 lks. dist., mkd. T10N R23E S14 BT.

A juniper, 18 ins. diam., bears N.85 $\frac{1}{2}$ °W., 322 lks. dist., mkd. T10N R23E S11 BT; also same old marks on S. face.

Land, gently rolling.

Soil, rocky adobe, 2nd and 3rd rates.

Timber, juniper and scrub cedar; undergrowth, very scattering oak and cactus.

N.89°54'E., on random line, bet. secs. 12 and 13.

40.00 Set temp.  $\frac{1}{4}$  sec. cor.

79.90 A point 2 lks. N. of the cor. of secs. 12 and 13, only, on the E. bdy. of the Tp., hereinbefore described.

Thence,

✓ S.89°55'W., on true line, bet. secs. 12 and 13.

Desc. 18 ft. over NW. slope.

1.80 Rocky drain, 20 lks. wide, course N.; over rolling N. slope.

19.20 Rocky draw, 15 lks. wide, course N.; asc. 35 ft. over NE. slope.

39.95 Set an iron post, 3 ft. long, 1 in. diam., 16 ins. in the ground, and in a mound of stone to top, for  $\frac{1}{4}$  sec. cor., with brass cap mkd.

$\frac{1}{4}$ S 12
$\frac{1}{4}$ S 13

1935

from which

A juniper, 16 ins. diam., bears S.9°W., 83 lks. dist., mkd.  $\frac{1}{4}$  S13 BT.

A juniper, 6 ins. diam., bears N.51°W., 59 lks. dist., mkd.  $\frac{1}{4}$  S12 BT.

41.00 Spur, slopes NNW.; desc. 50 ft. over gentle W. slope.

79.90 The cor. of secs. 11, 12, 13 and 14.

Land, gently rolling and rolling.

Soil, adobe, rocky, 2nd and 3rd rates.

Timber, juniper and scrub cedar; undergrowth, scattering oak and cactus.

## SUBDIVISIONS OF T.10 N., R.23 E.

## Chains

N.0°09'E., bet. secs. 11 and 12.

Over gentle W. slope; through scattering junipers.

10.00 Change to N. slope; desc. 90 ft. over N. slope.

40.00 Set an iron post, 3 ft. long, 1 in. diam., 27 ins. in the ground, for  $\frac{1}{4}$  sec. cor., with brass cap mkd.

↑  
S11 | S12

1935

from which

A juniper, 14 ins. diam., bears N.80 $\frac{1}{4}$ °E., 201 lks. dist., mkd.  $\frac{1}{4}$  S12 BT.

A juniper, 10 ins. diam., bears S.79°W., 81 lks. dist., mkd.  $\frac{1}{4}$  S11 BT.

42.00 Enter medium growth of scrub cedar and juniper timber; desc. 30 ft. over NW. slope.

54.90 Road, bears E. and W.

56.50 Grassy swale, drains NW.; asc. slightly.

65.00 Change to gentle NE. slope; desc. 25 ft.

80.00 Set an iron post, 3 ft. long, 2 ins. diam., 24 ins. in the ground, and in a mound of stone to top, for cor. of secs. 1,2,11 and 12, with brass cap mkd.

T10N | R23E

S 2 | S 1

S 11 | S 12

1935

from which

A scrub cedar, 3 ins. diam., bears N.29 $\frac{1}{2}$ °E., 137 lks. dist., mkd. BT.

A juniper, 8 ins. diam., bears S.10°E., 167 lks. dist., mkd. T10N R23E S12 BT.

A juniper, 6 ins. diam., bears S.75°W., 197 lks. dist., mkd. T10N R23E S11 BT.

A juniper, 8 ins. diam., bears N.69°45'W., 185 lks. dist., mkd. T10N R23E S2 BT.

Land, gently rolling.

Soil, adobe, rocky, 2nd and 3rd rates.

Timber, juniper and scrub cedar; undergrowth, very scattering oak and cactus.

N.89°55'E., on random line, bet. secs. 1 and 12.

40.00 Set temp.  $\frac{1}{4}$  sec. cor.

80.00 Intersect the cor. of secs. 1 and 12, only, on the E. bdy. of the Tp., hereinbefore described.

Thence

## SUBDIVISIONS OF T.10 N., R.23 E.

Chains

- ✓ S.89°55'W., on true line, bet. secs. 1 and 12.  
Asc. 25 ft. over gentle NE. slope; through scattering juniper and scrub cedar timber and undergrowth.
- 11.00 A double corral, 4 chs. in diam., bears about 4 chs. N.
- 25.00 Change to NW. slope; desc. 25 ft.
- 40.00 Set an iron post, 3 ft. long, 1 in. diam., 28 ins. in the ground, for  $\frac{1}{4}$  sec. cor., with brass cap mkd.

$$\frac{S\ 1}{\frac{1}{4}S12}$$

1935

from which

A scrub cedar, 4 ins. diam., bears S.20 $\frac{1}{4}$ °E., 30 lks. dist., mkd.  $\frac{1}{4}$  S12 BT.

A scrub cedar, 4 ins. diam., bears N.2°W., 81 lks. dist., mkd.  $\frac{1}{4}$  S1 BT.

Desc. 20 ft. over gentle NW. slope.

- 61.70 Rocky wash, 20 lks. wide, course N.; asc. 15 ft. over gentle NNE. slope.
- 80.00 The cor. of secs. 1,2,11 and 12.

Land, gently rolling.

Soil, adobe, rocky, 2nd and 3rd rates.

Timber, scrub cedar and juniper; undergrowth, scrub oak.

N.0°09'E., on random line, bet. secs. 1 and 2.

- 40.00 Set temp.  $\frac{1}{4}$  sec. cor.
- 83.04 A point 21 lks. W. of the cor. of secs. 1 and 2, only, on the N. bdy. of the Tp., hereinbefore described.

Thence,

✓ S.0°18'W., on true line, bet. secs. 1 and 2.

Asc. 23 ft. over N. slope; through heavy scrub cedar and juniper timber.

- 3.30 Rocky spur, slopes NW.; desc. 282 ft. over general SW. slope.
- 40.20 Old road, bears NE. and SW.
- 43.04 Set an iron post, 3 ft. long, 1 in. diam., 26 ins. in the ground, for  $\frac{1}{4}$  sec. cor., with brass cap mkd.

$$\frac{\frac{1}{4}}{S2\ S1}$$

1935

from which

A juniper, 6 ins. diam., bears S.55 $\frac{1}{2}$ °E., 250 lks. dist., mkd.  $\frac{1}{4}$  S1 BT.

A scrub cedar, 4 ins. diam., bears S.76 $\frac{1}{2}$ °W., 58 lks. dist., mkd.  $\frac{1}{4}$  S2 BT.

Desc. 35 ft. over gentle S. slope.

## SUBDIVISIONS OF T.10 N., R.23 E.

Chains

54.90 Ortega Wash, rocky channel, 50 lks. wide, temporary water in pools, course W.; asc. 50 ft. over gentle N. slope.

83.04 The cor. of secs. 1,2,11 and 12.

Land, rolling and gently rolling.

Soil, adobe, rocky, 2nd and 3rd rates.

Timber, scrub cedar and juniper; undergrowth, scattering oak and cactus.

-----  
From the cor. of secs. 34 and 35 only on the S.bdy. of the Tp.  
N.0°08'E., bet. secs. 34 and 35.

Over gentle NE. slope; through scattering yellow pine and juniper timber and undergrowth.

5.00 Enter shallow, rocky wash, course NW.

8.50 Leave same; asc. 30 ft. over SW. slope..

20.00 Change to gentle S. slope; leave pine timber, bears NW. and SE.

40.00 Set an iron post, 3 ft. long, 1 in. diam., 20 ins. in the ground, and in a mound of stone to top, for  $\frac{1}{4}$  sec. cor., with brass cap mkd.
$$\begin{array}{c} \frac{1}{4} \\ | \\ \text{S34} \mid \text{S35} \\ | \\ 1935 \end{array}$$

from which

A juniper, 6 ins. diam., bears S.3 $\frac{1}{2}$ °E., 306 lks. dist., mkd.  $\frac{1}{4}$  S35 BT.A yellow pine, 14 ins. diam., bears S.73°W., 410 lks. dist., mkd.  $\frac{1}{4}$  S34 BT.

Over open prairie land.

80.00 Set an iron post, 3 ft. long, 2 ins. diam., 20 ins. in the ground, and in a mound of stone to top, for cor. of secs. 26,27,34 and 35, with brass cap mkd.

$$\begin{array}{c} \text{T10N} \mid \text{R23E} \\ \text{S} \ 27 \mid \text{S} \ 26 \\ \hline \text{S} \ 34 \mid \text{S} \ 35 \\ | \\ 1935 \end{array}$$

from which

A juniper, 4 ins. diam., bears S.1 $\frac{1}{2}$ °E., 74 lks. dist., mkd. T10N R23E S35 BT.

No other suitable bearing trees available; raise a mound of stone, 3 ft. base, 2 ft. high, W. of cor.

Land, gently rolling.

Soil, adobe, rocky, 2nd and 3rd rates.

Timber, yellow pine and juniper; undergrowth, oak.

-----  
N.89°39'E., on random line, bet. secs. 26 and 35.40.00 Set temp.  $\frac{1}{4}$  sec. cor.

79.96 A point 2 lks. N. of the cor. of secs. 25,26,35 and 36.

Chains	
	Thence,
✓	S.89°40'W., on true line, bet. secs. 26 and 35.
	Desc. 45 ft. over gentle SW. slope; over open prairie land.
25.00	Enter scattering pine and juniper timber.
29.00	Shallow wash, 50 lks. wide, course N.10°W.; over gentle N. slope.
39.98	Set an iron post, 3 ft. long, 1 in. diam., 26 ins. in the ground, for $\frac{1}{4}$ sec. cor., with brass cap mkd.
	$\begin{array}{r} \frac{1}{4} S 26 \\ \hline \frac{1}{4} S 35 \\ 1935 \end{array}$
	from which
	A juniper, 24 ins. diam., bears S.64°E., 415 lks. dist., mkd. $\frac{1}{4}$ S35 BT.
	A juniper, 6 ins. diam., bears N.67 $\frac{1}{2}$ °W., 176 lks. dist., mkd. $\frac{1}{4}$ S26 BT.
50.00	Change to E. slope; asc. 60 ft.
55.47	Apache R.R., bears S.4°W., curves to NW.
56.15	Telephone line, parallels railroad.
56.40	Board snow fence, 7 ft. high, bears N. and S.
57.60	Board snow fence, 7 ft. high, bears N. and S.
69.70	Old unused road, bears N. and S.; over flat, bears N. and S.
79.96	The cor. of secs. 26, 27, 34 and 35.
	Land, flat and gently rolling. Soil, adobe, rocky, 2nd and 3rd rates. Timber, juniper and a few yellow pines and white oaks; undergrowth, same and a few cacti and small yuccas; heavy grass with much sunflower and goldenrod.
	-----
	N.0°08'E., bet. secs. 26 and 27.
	Over gently rolling prairie land; through scattering pine, oak and juniper timber and undergrowth.
23.00	Rocky draw, course NE.
40.00	Set an iron post, 3 ft. long, 1 in. diam., 14 ins. in the ground, and in a mound of stone to top, for $\frac{1}{4}$ sec. cor., with brass cap mkd.
	$\begin{array}{r} \frac{1}{4} \\ \hline S27 \quad S26 \\ 1935 \end{array}$
	from which
	A juniper, 12 ins. diam., bears N.61 $\frac{1}{2}$ °E., 359 lks. dist., mkd. $\frac{1}{4}$ S26 BT.
	A juniper, 6 ins. diam., bears S.48 $\frac{1}{2}$ °W., 119 lks. dist., mkd. $\frac{1}{4}$ S27 BT.

## SUBDIVISIONS OF T.10 N., R.23 E.

Chains

Desc. 70 ft. over general NE. slope.

68.00 Enter draw, course W.

72.00 Leave same; asc. 15 ft. over S. slope.

80.00 Set an iron post, 3 ft. long, 2 ins. diam., 27 ins. in the ground, for cor. of secs. 22, 23, 26 and 27, with brass cap mkd.

T10N R23E

S 22 | S 23

S 27 | S 26

1935

of stone, 3 ft. base, 3 ft. high, W. of cor. raise a mound

No suitable bearing trees available.

Land, flat and rolling.

Soil, adobe, rocky, 2nd and 3rd rates.

✓ Timber, pine, juniper and oak; undergrowth, oak, cactus and yucca.

-----  
N.89°40'E., on random line, bet. secs. 23 and 26.40.00 Set temp.  $\frac{1}{4}$  sec. cor.

79.98 Intersect the cor. of secs. 23, 24, 25 and 26.

Thence,

✓ S.89°40'W., on true line, bet. secs. 23 and 26.

Desc. 20 ft. over prairie land, slopes W.

39.99 Set an iron post, 3 ft. long, 1 in. diam., 12 ins. in the ground to solid rock, with a stone mkd. with cross (X), deposited at base, and in a mound of stone to top, for  $\frac{1}{4}$  sec. cor., with brass cap mkd. $\frac{1}{4}$ S 23 $\frac{1}{4}$ S 26

1935

Desc. 40 ft. over gentle SW. slope.

74.80 Apache R;R., bears S.14°E. and N.14°W.

75.53 Telephone line, parallel to railroad.

79.98 The cor. of secs. 22, 23, 26 and 27.

Land, gently rolling.

Soil, adobe, 2nd and 3rd rates.

No timber; undergrowth, a few scrub oak and cacti.

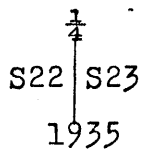
-----  
N.0°08'E., bet. secs. 22 and 23.

Over gently rolling prairie land with occasional small junipers.

SUBDIVISIONS OF T.10 N., R.23 E.

Chains

40.00 Set an iron post, 3 ft. long, 1 in. diam., 8 ins. in the ground to solid rock, and in a mound of stone to top, for 1/4 sec. cor., with brass cap mkd.



from which

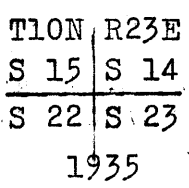
A juniper, 5 ins. diam., bears N.30 1/2°E., 114 lks. dist., mkd. 1/4 S23 BT.

A juniper, 5 ins. diam., bears S.33°W., 27 lks. dist., mkd. 1/4 S22 BT.

48.60 Telephone line, parallels railroad.

50.04 Apache R.R., in bend from S. to NW.

80.00 Set an iron post, 3 ft. long, 2 ins. diam., 18 ins. in the ground, and in a mound of stone to top, for cor. of secs. 14,15,22 and 23, with brass cap mkd.



from which

A scrub cedar, 14 ins. diam., bears N.10°E., 266 lks. dist., mkd. T10N R23E S14 BT.

A juniper, 8 ins. diam., bears S.45 1/4°E., 258 lks. dist., mkd. T10N R23E S23 BT.

A juniper, 8 ins. diam., bears S.11°W., 204 lks. dist., mkd. T10N R23E S22 BT.

A juniper, 10 ins. diam., bears N.52°40'W., 314 lks. dist., mkd. T10N R23E S15 BT.

Land, gently rolling.  
Soil, adobe, rocky, 2nd and 3rd rates.  
Timber, juniper and scrub cedar; undergrowth, very scattering oak and cactus.

N.89°40'E., on random line, bet. secs. 14 and 23.

40.00 Set temp. 1/4 sec. cor.

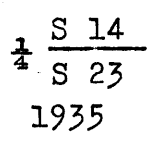
79.96 A point 2 lks. S. of the cor. of secs. 13,14,23 and 24.

Thence,

✓ S.89°39'W., on true line, bet. secs. 14 and 23.

Asc. 70 ft. over gently rolling SE. slope; through scattering juniper and scrub cedar timber and undergrowth.

39.98 Set an iron post, 3 ft. long, 1 in. diam., 26 ins. in the ground, for 1/4 sec. cor., with brass cap mkd.



from which

## SUBDIVISIONS OF T.10 N., R.23 E.

## Chains

A juniper, 6 ins. diam., bears N.85°E., 92 lks. dist., mkd.  $\frac{1}{4}$  S14 BT.

A juniper, 4 ins. diam., bears N.15°45'W., 255 lks. dist., mkd. BT.

No suitable trees in sec. 23.

Desc. 20 ft. along gentle S. slope.

79.96 The cor. of secs. 14,15,22 and 23.

Land, gently rolling.

Soil, adobe, rocky, 2nd and 3rd rates.

Timber, scrub cedar and juniper; undergrowth, oak and cactus.

-----  
N.0°08'E., bet. secs. 14 and 15.

Over gently rolling land; through scattering juniper and scrub cedar timber and undergrowth.

1.70 Wire fence, bears E. and W.

40.00 Set an iron post, 3 ft. long, 1 in. diam., 16 ins. in the ground, and in a mound of stone to top, for  $\frac{1}{4}$  sec. cor., with brass cap mkd.

$\frac{1}{4}$   
 S15 | S14  
 1935

from which

A juniper, 20 ins. diam., bears S.88 $\frac{1}{4}$ °E., 117 lks. dist., mkd.  $\frac{1}{4}$  S14 BT.

A juniper, 5 ins. diam., bears N.11°45'W., 269 lks. dist., mkd.  $\frac{1}{4}$  S15 BT.

80.00 Set an iron post, 3 ft. long, 2 ins. diam., 28 ins. in the ground, for cor. of secs. 10,11,14 and 15, with brass cap mkd.

T10N | R23E  
 S 10 | S 11  
 S 15 | S 14  
 1935

from which

A juniper, 8 ins. diam., bears N.81°E., 403 lks. dist., mkd. T10N R23E S11 BT.

A juniper, 6 ins. diam., bears S.81 $\frac{1}{4}$ °E., 111 lks. dist., mkd. T10N R23E S14 BT.

A juniper, 8 ins. diam., bears S.44 $\frac{1}{2}$ °W., 218 lks. dist., mkd. T10N R23E S15 BT.

A scrub cedar, 5 ins. diam., bears N.32 $\frac{1}{2}$ °W., 186 lks. dist., mkd. T10N R23E S10 BT.

Land, gently rolling.

Soil, adobe, rocky, 2nd and 3rd rates.

Timber, juniper and scrub cedar; undergrowth, none.  
-----



SUBDIVISIONS OF T.10 N., R.23 E.

Chains	<p>N.89°39'E., on random line, bet. secs. 11 and 14.</p> <p>40.00 Set temp. <math>\frac{1}{4}</math> sec. cor.</p> <p>80.02 Intersect the cor. of secs. 11,12,13 and 14.</p> <p>Thence,</p> <p>✓ S.89°39'W., on true line, bet. secs. 11 and 14.</p> <p>Desc. 20 ft. over W. slope; through scattering scrub cedar and juniper timber and scattering undergrowth.</p> <p>6.90 Rocky drain, 80 lks. wide, course NW.; asc. 20 ft. over NE. slope.</p> <p>11.00 Short spur, slopes N.; desc. 15 ft.</p> <p>31.00 Rocky draw, course N.; asc. 25 ft. over E. slope.</p> <p>34.10 Old road, bears N. and S.</p> <p>40.01 Set an iron post, 3 ft. long, 1 in. diam., 27 ins. in the ground, for <math>\frac{1}{4}</math> sec. cor., with brass cap mkd.</p> <div style="text-align: center;"> <math display="block">\begin{array}{r} \frac{1}{4} S 11 \\ \frac{1}{4} S 14 \end{array}</math> <p>1935</p> <p>from which</p> <p>A juniper, 6 ins. diam., bears N.0°45'E., 153 lks. dist., mkd. <math>\frac{1}{4}</math> S11 BT.</p> <p>A juniper, 10 ins. diam., bears S.12<math>\frac{1}{2}</math>°W., 213 lks. dist., mkd. <math>\frac{1}{4}</math> S14 BT.</p> <p>Asc. 35 ft. over E. slope.</p> <p>65.00 Change to NW. slope; desc. 30 ft.</p> <p>80.02 The cor. of secs. 10,11,14 and 15.</p> <p>Land, gently rolling. Soil, adobe, rocky, 2nd and 3rd rates. Timber, scrub cedar and juniper; undergrowth, scrub oak.</p> <hr style="border-top: 1px dashed black;"/> <p>N.0°08'E., bet. secs. 10 and 11.</p> <p>Over gentle NW. slope; through scattering scrub cedar and juniper timber and scattering undergrowth.</p> <p>20.00 Change to steeper NW. slope; desc. 40 ft.</p> <p>40.00 Set an iron post, 3 ft. long, 1 in. diam., 27 ins. in the ground, for <math>\frac{1}{4}</math> sec. cor., with brass cap mkd.</p> <div style="text-align: center;"> <math display="block">\begin{array}{r} \frac{1}{4} \\ S10   S11 \end{array}</math> <p>1935</p> <p>from which</p> <p>A juniper, 6 ins. diam., bears N.20<math>\frac{1}{2}</math>°E., 182 lks. dist., mkd. <math>\frac{1}{4}</math> S11 BT.</p> <p>A juniper, 10 ins. diam., bears N.17<math>\frac{1}{2}</math>°W., 221 lks. dist., mkd. <math>\frac{1}{4}</math> S10 BT.</p> </div> </div>
--------	--

SUBDIVISIONS OF T.10 N., R.23 E.

Chains

Over nearly level N. slope.

58.30 Road, bears NW. and SE.

68.00 Change to steeper N. slope; desc. 30 ft.

80.00 Set an iron post, 3 ft. long, 2 ins. diam., 26 ins. in the ground, for cor. of secs. 2,3,10 and 11, with brass cap mkd.

T10N R23E	
S 3	S 2
<hr/>	
S10	S11
1935	

from which

A juniper, 18 ins. diam., bears N.18°45'E., 108 lks. dist., mkd. T10N R23E S2 BT.

A scrub cedar, 4 ins. diam., bears S.56°E., 45 lks. dist., mkd. BT.

A juniper, 8 ins. diam., bears S.81°W., 90 lks. dist., mkd. T10N R23E S10 BT.

A juniper, 5 ins. diam., bears N.82½°W., 201 lks. dist., mkd. BT.

Land, gently rolling.

Soil, adobe, rocky, 2nd and 3rd rates.

Timber, scrub cedar and juniper; undergrowth, scrub oak.

-----  
N.89°39'E., on random line, bet. secs. 2 and 11.

40.00 Set temp. ¼ sec. cor.

80.00 Intersect the cor. of secs. 1,2,11 and 12.

Thence,

✓ S.89°39'W., on true line, bet. secs. 2 and 11.

Asc. 8 ft. over gentle NE. slope; through scattering scrub cedar and juniper timber and scattering undergrowth.

10.00 Low flat spur, slopes N.; desc. 25 ft. over NW. slope.

25.00 Rocky draw, 10 lks. wide, course N.; asc. 20 ft. over NE. slope.

32.50 Spur, slopes N.20°W.; desc. 15 ft. over NW. slope.

40.00 Set an iron post, 3 ft. long, 1 in. diam., 27 ins. in the ground, for ¼ sec. cor., with brass cap mkd.

S 2
¼
S 11
1935

from which

A juniper, 6 ins. diam., bears S.17°E., 179 lks. dist., mkd. ¼ S11 BT.

A scrub cedar, 4 ins. diam., bears N.8½°E., 102 lks. dist., mkd. ¼ S2 BT.

## SUBDIVISIONS OF T.10 N., R.23 E.

BOOK 4101

Chains	
	Desc. 10 ft. over gentle NW. slope.
51.00	Grassy swale, 25 lks. wide, course N.; asc. 30 ft. over gentle NE. slope.
80.00	The cor. of secs. 2,3,10 and 11. Land, gently rolling. Soil, adobe, rocky, 2nd and 3rd rates. Timber, scrub cedar and juniper; undergrowth, scrub oak.
-----	
	N.0°18'E., on random line, bet. secs. 2 and 3.
40.00	Set temp. $\frac{1}{4}$ sec. cor.
83.98	A point 2 lks. W. of the cor. of secs. 2 and 3, only, on the N. bdy. of the Tp., hereinbefore described. Thence, ✓ S.0°19'W., on true line, bet. secs. 2 and 3. Over gentle S. slope; through heavy scrub cedar and juniper timber and very scattering undergrowth.
0.12	Wire fence, bears E. and W.
43.98	Set an iron post, 3 ft. long, 1 in. diam., 20 ins. in the ground, and in a mound of stone to top, for $\frac{1}{4}$ sec. cor., with brass cap mkd. $\frac{1}{4}$ S 3   S 2 1935 from which A scrub cedar, 4 ins. diam., bears N.65°45'E., 166 lks. dist., mkd. $\frac{1}{4}$ S2 BT. A pinon, 6 ins. diam., bears S.77 $\frac{1}{2}$ °W., 174 lks. dist., mkd. $\frac{1}{4}$ S3 BT.
	Desc. 25 ft. over rocky S. slope; through scattering timber.
49.00	Ortega Wash, rocky bottom 2 chs. wide, course NW.; asc. 65 ft. over NE. slope.
64.15	Dim road, bears NE. and W.
83.98	The cor. of secs. 2,3,10 and 11. Land, gently rolling. Soil, adobe, rocky, 2nd and 3rd rates. Timber, scrub cedar, juniper and pinon; undergrowth, scrub oak, a few yucca and cacti.
-----	
	From the cor. of secs. 33 and 34, only, on the S. bdy. of the Tp., hereinbefore described, N.0°08'E., bet. secs. 33 and 34. Over general NE. slope; through medium growth of pine, oak and juniper timber and scattering undergrowth.
40.00	Set an iron post, 3 ft. long, 1 in. diam., 26 ins. in the ground, for $\frac{1}{4}$ sec. cor., with brass cap mkd.

## SUBDIVISIONS OF T.10 N., R.23 E.

Chains

S33	S34
-----	-----

1935

from which

A juniper, 10 ins. diam., bears S.50°E., 101 lks.  
dist., mkd.  $\frac{1}{4}$  S34 BT.

A yellow pine, 14 ins. diam., bears N.19°45'W., 157 lks.  
dist., mkd.  $\frac{1}{4}$  S33 BT.

61.00 Drain, course NW.; over gentle SW. slope.

80.00 Set an iron post, 3 ft. long, 2 ins. diam., 18 ins. in the ground, and in a mound of stone to top, for cor. of secs. 27, 28, 33 and 34, with brass cap mkd.

T10N	R23E
------	------

S 28	S 27
------	------

S 33	S 34
------	------

1935

from which

A juniper, 8 ins. diam., bears N.31 $\frac{1}{4}$ °E., 60 lks.  
dist., mkd. T10N R23E S27 BT.

A pine, 14 ins. diam., bears S.13°45'E., 148 lks.  
dist., mkd. T10N R23E S34 BT.

A juniper, 10 ins. diam., bears S.46 $\frac{1}{2}$ °W., 411 lks.  
dist., mkd. T10N R23E S33 BT.

A pine, 15 ins. diam., bears N.25 $\frac{1}{2}$ °W., 227 lks.  
dist., mkd. T10N R23E S28 BT.

Land, gently rolling.

Soil, adobe, rocky, 2nd and 3rd rates.

Timber, pine, juniper and oak; undergrowth, scattering oak and cactus.

-----  
N.89°50'E., on random line, bet. secs. 27 and 34.40.00 Set temp.  $\frac{1}{4}$  sec. cor.

79.98 A point 9 lks. S. of the cor. of secs. 26, 27, 34 and 35.

Thence,

✓ S.89°46'W., on true line, bet. secs. 27 and 34.

Desc. 35 ft. over gentle SW. slope; through scattering pine and juniper timber and scattering undergrowth.

24.00 Timber becomes heavier.

39.99 Set an iron post, 3 ft. long, 1 in. diam., 26 ins. in the ground, for  $\frac{1}{4}$  sec. cor., with brass cap mkd.

<u>S27</u>
S34

1935

from which

A juniper, 6 ins. diam., bears S.37°E., 102 lks.  
dist., mkd.  $\frac{1}{4}$  S34 BT.

SUBDIVISIONS OF T.10 N., R.23 E.

BOOK 4101

Chains	<p>A juniper, 7 ins. diam., bears N.27°E., 117 lks. dist., mkd. <math>\frac{1}{4}</math> S27 BT.</p> <p>42.80 Wire fence, bears N. and S.</p> <p>55.50 Rocky, shallow wash, 140 lks. wide, course NW.</p> <p>62.00 Rocky drain, course N.</p> <p>79.98 The cor. of secs. 27, 28, 33 and 34.</p> <p>Land, gently rolling. Soil, adobe, rocky, 2nd and 3rd rates. Timber, pine, juniper and oak; undergrowth, oak and cactus.</p> <hr/> <p>N.0°08'E., bet. secs. 27 and 28.</p> <p>Over gently rolling NW. slope; through scattering juniper, pine, scrub cedar and oak timber and undergrowth.</p> <p>30.00 Rocky drain, course NW.</p> <p>40.00 Set an iron post, 3 ft. long, 1 in. diam., 22 ins. in the ground, and in a mound of stone to top, for <math>\frac{1}{4}</math> sec. cor., with brass cap mkd.</p> <div style="text-align: center;"> <math>\frac{1}{4}</math>              S28   S27              1935              from which         </div> <p>A scrub cedar, 4 ins. diam., bears N.61<math>\frac{1}{4}</math>°E., 191 lks. dist., mkd. BT.</p> <p>A yellow pine, 10 ins. diam., bears S.13°45'W., 188 lks. dist., mkd. <math>\frac{1}{4}</math> S28 BT.</p> <p>45.00 Rocky wash, 2.00 chs. wide, course SW.</p> <p>80.00 Set an iron post, 3 ft. long, 2 ins. diam., 24 ins. in the ground, and in a mound of stone to top, for cor. of secs. 21, 22, 27 and 28, with brass cap mkd.</p> <div style="text-align: center;"> <table border="1"> <tr> <td>T10N</td> <td>R23E</td> </tr> <tr> <td>S 21</td> <td>S 22</td> </tr> <tr> <td>S 28</td> <td>S 27</td> </tr> </table> <p>1935</p>             from which         </div> <p>A juniper, 24 ins. diam., bears N.64<math>\frac{1}{4}</math>°E., 156 lks. dist., mkd. T10N R23E S22 BT.</p> <p>A juniper, 4 ins. diam., bears S.23<math>\frac{1}{4}</math>°E., 182 lks. dist., mkd. BT.</p> <p>A juniper, 36 ins. diam., bears S.56<math>\frac{1}{4}</math>°W., 280 lks. dist., mkd. T10N R23E S28 BT.</p> <p>A juniper, 32 ins. diam., bears N.53°45'W., 178 lks. dist., mkd. T10N R23E S21 BT.</p> <p>Land, gently rolling. Soil, adobe, rocky, 2nd and 3rd rates. Timber, pine, juniper, scrub cedar and oak; undergrowth, scrub oak and cactus.</p>	T10N	R23E	S 21	S 22	S 28	S 27
T10N	R23E						
S 21	S 22						
S 28	S 27						

## SUBDIVISIONS OF T.10 N., R.23 E.

Chains	N.89°46'E., on random line, bet. secs. 22 and 27.
40.00	Set temp. $\frac{1}{4}$ sec. cor.
79.98	A point 4 lks. S. of the cor. of secs. 22, 23, 26 and 27.
	Thence,
✓	S.89°44'W., on true line, bet. secs. 22 and 27.
	Asc. 120 ft. over NE. slope; through medium growth of pine, oak and juniper timber and scattering to medium brush.
15.20	Spur, slopes N.; desc. 30 ft. over NW. slope.
20.20	Drain, course N.; asc. 41 ft. over NE. slope.
35.20	Spur, slopes N.; desc. 80 ft. over W. slope.
39.99	Set an iron post, 3 ft. long, 1 in. diam., 24 ins. in the ground, and in a mound of stone to top, for $\frac{1}{4}$ sec. cor., with brass cap mkd.
	$\begin{array}{c} \frac{1}{4} S 22 \\ \frac{1}{4} S 27 \end{array}$
	1935
	from which
	A juniper, 6 ins. diam., bears N.26 $\frac{1}{4}$ °E., 22 lks. dist., mkd. $\frac{1}{4}$ S22 BT.
	An oak, 6 ins. diam., bears S.3 $\frac{1}{4}$ °E., 61 lks. dist., mkd. $\frac{1}{4}$ S27 BT.
41.85	Wire fence, bears N.10°W. and S.10°E.
42.00	A wide draw, course N.; asc. 57 ft. over NE. slope.
50.00	Rocky ledge, bears NW. and SE.; desc. 160 ft. over general W. slope.
61.00	Rocky ledge, bears N. and S.
72.00	Foot of slope; over gently rolling land.
79.98	The cor. of secs. 21, 22, 27 and 28.
	Land, rolling and broken. Soil, adobe, rocky, 2nd and 4th rates. Timber, yellow pine, juniper, oak and scrub cedar; undergrowth, same and yucca and cactus.
	-----
	N.0°08'E., bet. secs. 21 and 22.
	Desc. 30 ft. over gentle NW. slope; through scattering juniper and scrub cedar timber and scattering undergrowth.
40.00	Set an iron post, 3 ft. long, 1 in. diam., 26 ins. in the ground, for $\frac{1}{4}$ sec. cor., with brass cap mkd.
	$\begin{array}{c} \frac{1}{4} \\ S21   S22 \end{array}$
	1935
	from which
	A scrub cedar, 4 ins. diam., bears N.32°E., 81 lks. dist., mkd. BT.

## SUBDIVISIONS OF T.10 N., R.23 E.

BOOK 4101

Chains	<p>A yellow pine, 14 ins. diam., bears S.48°45'W., 221 lks. dist., mkd. <math>\frac{1}{4}</math> S21 BT.</p> <p>80.00 Set an iron post, 3 ft. long, 2 ins. diam., 20 ins. in the ground, and in a mound of stone to top, for cor. of secs. 15,16,21 and 22, with brass cap mkd.</p> <table border="1" style="margin-left: auto; margin-right: auto;"> <tr><td>T10N</td><td>R23E</td></tr> <tr><td>S 16</td><td>S 15</td></tr> <tr><td>S 21</td><td>S 22</td></tr> <tr><td colspan="2" style="text-align: center;">1935</td></tr> </table> <p style="text-align: right;">from which</p> <p>A scrub cedar, 4 ins. diam., bears N.15°E., 50 lks. dist., mkd. BT.</p> <p>A scrub cedar, 3 ins. diam., bears S.33°E., 92 lks. dist., mkd. BT.</p> <p>A scrub cedar, 3 ins. diam., bears S.20°W., 50 lks. dist., mkd. BT.</p> <p>A scrub cedar, 14 ins. diam., bears N.5<math>\frac{1}{2}</math>°W., 421 lks. dist., mkd. T10N R23E S16 BT.</p> <p>Cor. of fences to W. and N. bears N.46<math>\frac{1}{4}</math>°W., 358 lks. dist.</p> <p>Land, gently rolling. Soil, adobe, rocky, 2nd and 3rd rates. Timber, scrub cedar, juniper and pine; undergrowth, oak, yucca and cactus.</p> <hr style="border-top: 1px dashed black;"/> <p>N.89°44'E., on random line, bet. secs. 15 and 22.</p> <p>40.00 Set temp. <math>\frac{1}{4}</math> sec. cor.</p> <p>79.98 Intersect the cor. of secs. 14,15,22 and 23.</p> <p>Thence,</p> <p>✓ S.89°44'W., on true line, bet. secs. 15 and 22.</p> <p>Over gently rolling prairie land; through scattering scrub cedar and juniper timber.</p> <p>29.65 Apache R.R., bears S.43°45'E. and curving from NW. to W.</p> <p>30.70 Telephone line, parallels railroad.</p> <p>39.99 Set an iron post, 3 ft. long, 1 in. diam., 26 ins. in the ground, for <math>\frac{1}{4}</math> sec. cor., with brass cap mkd.</p> <table border="1" style="margin-left: auto; margin-right: auto;"> <tr><td>S 15</td></tr> <tr><td><math>\frac{1}{4}</math>S 22</td></tr> <tr><td colspan="2" style="text-align: center;">1935</td></tr> </table> <p style="text-align: right;">from which</p> <p>A scrub cedar, 3 ins. diam., bears S.17<math>\frac{1}{2}</math>°W., 47 lks. dist., mkd. BT.</p> <p>A scrub cedar, 3 ins. diam., bears N.81<math>\frac{1}{2}</math>°W., 104 lks. dist., mkd. BT.</p> <p>Cor. of fences to E.,W. and S. bears N.53<math>\frac{1}{2}</math>°W., 318 lks. dist.</p>	T10N	R23E	S 16	S 15	S 21	S 22	1935		S 15	$\frac{1}{4}$ S 22	1935	
T10N	R23E												
S 16	S 15												
S 21	S 22												
1935													
S 15													
$\frac{1}{4}$ S 22													
1935													

## SUBDIVISIONS OF T.10 N., R.23 E.

Chains

43.10 Wire fence, bears N. and S.

79.98 The cor. of secs. 15,16,21 and 22.

Land, gently rolling.

Soil, adobe, rocky, 2nd and 3rd rates.

Timber, scrub cedar, juniper and oak; undergrowth, scrub oak and a few small cacti.

N.0°08'E., bet. secs. 15 and 16.

Over gentle SW. slope; through scattering scrub cedar and juniper timber and scattering undergrowth.

5.40 Telephone line, parallels railroad.

6.18 Apache R.R., curving, bears W. to Holbrook and E. to McNary.

40.00 Set an iron post, 3 ft. long, 1 in. diam., 20 ins. in the ground, and in a mound of stone to top, for  $\frac{1}{4}$  sec. cor., with brass cap mkd.

↑
S16   S15

1935

from which

A juniper, 8 ins. diam., bears N.2 $\frac{1}{2}$ °E., 204 lks. dist., mkd.  $\frac{1}{4}$  S15 BT.A juniper, 10 ins. diam., bears N.57°W., 168 lks. dist., mkd.  $\frac{1}{4}$  S16 BT.

Over nearly level land, changing from SW. to NW. slopes.

80.00 Set an iron post, 3 ft. long, 2 ins. diam., 24 ins. in the ground, and in a small mound of stone, for cor. of secs. 9,10,15 and 16, with brass cap mkd.

T10N	R23E
------	------

S 9	S 10
-----	------

S 16	S 15
------	------

1935

from which

A scrub cedar, 8 ins. diam., bears N.82 $\frac{1}{2}$ °E., 499 lks. dist., mkd. T10N R23E S10 BT.

A juniper, 4 ins. diam., bears S.69°E., 124 lks. dist., mkd. BT.

A juniper, 6 ins. diam., bears S.27 $\frac{1}{4}$ °W., 205 lks. dist., mkd. T10N R23E S16 BT.A pine, 6 ins. diam., bears N.71 $\frac{1}{2}$ °W., 121 lks. dist., mkd. T10N R23E S9 BT.

Corner of fences to S. and W. bears N.44°08'W., 327 lks. dist.

Land, gently rolling.

Soil, adobe, rocky, 2nd and 3rd rates.

Timber, scrub cedar, juniper and a few oak and pine; undergrowth, a few yucca and cacti; heavy grass.



SUBDIVISIONS OF T.10 N., R.23 E.

Chains

N.89°44'E., on random line, bet. secs. 10 and 15.

40.00 Set temp. 1/4 sec. cor.

79.98 Intersect the cor. of secs. 10,11,14 and 15.

Thence,

S.89°44'W., on true line, bet. secs. 10 and 15.

Over gentle W. slope; through scattering scrub cedar and juniper timber and scattering undergrowth.

2.00 Grassy swale, drains N.10°W.; over gentle E. slope.

10.00 Change to gentle W. slope; desc. 40 ft.

39.99 Set an iron post, 3 ft. long, 1 in. diam., 16 ins. in the ground, and in a mound of stone to top, for 1/4 sec. cor., with brass cap mkd.

S 10  
1/4 S 15

from which

A juniper, 12 ins. diam., bears S.54 1/2°E., 72 lks. dist., mkd. 1/4 S15 BT.

A juniper, 10 ins. diam., bears N.11 1/2°W., 125 lks. dist., mkd. 1/4 S10 BT.

Continue over gentle W. slope.

67.70 Rocky drain, course N.; over gentle E. slope.

79.98 The cor. of secs. 9,10,15 and 16.

Land, gently rolling.

Soil, adobe, rocky, 2nd and 3rd rates.

Timber, scrub cedar, juniper and a few pines; undergrowth, oak and a few small cacti; heavy grass.

N.0°08'E., bet. secs. 9 and 10.

Desc. 20 ft. over gentle NE. slope; through scattering juniper and scrub cedar timber.

13.10 Drain, course NW.; asc. 40 ft. over gentle SW. slope.

36.00 Low spur, slopes W.; desc. 15 ft. over NW. slope.

40.00 Set an iron post, 3 ft. long, 1 in. diam., 26 ins. in the ground, for 1/4 sec. cor., with brass cap mkd.

1/4  
S 9 | S10  
1935

from which

A juniper, 14 ins. diam., bears N.64 1/2°E., 194 lks. dist., mkd. 1/4 S10 BT.

A juniper, 20 ins. diam., bears N.25°W., 207 lks. dist., mkd. 1/4 S9 BT.

Desc. 120 ft. over gentle NW. slope.

## SUBDIVISIONS OF T.10 N., R.23 E.

Chains

80.00 Set an iron post, 3 ft. long, 2 ins. diam., 16 ins. in the ground, and in a mound of stone to top, for cor. of secs. 3, 4, 9 and 10, with brass cap mkd.

T10N	R23E
S 4	S 3
S 9	S 10
1935	

from which

A juniper, 6 ins. diam., bears N.28°45'E., 208 lks. dist., mkd. T10N R23E S3 BT.

A juniper, 20 ins. diam., bears S.3½°E., 345 lks. dist., mkd. T10N R23E S10 BT.

A juniper, 20 ins. diam., bears S.2½°W., 337 lks. dist., mkd. T10N R23E S9 BT.

A juniper, 10 ins. diam., bears N.2°W., 306 lks. dist., mkd. T10N R23E S4 BT.

Land, gently rolling.

Soil, adobe, 2nd and 3rd rates.

Timber, scrub cedar and juniper; undergrowth, none.

N.89°44'E., on random line, bet. secs. 3 and 10.

40.00 Set temp. ¼ sec. cor.

80.10 A point 2 lks. S. of the cor. of secs. 2, 3, 10 and 11.

Thence,

✓ S.89°43'W., on true line, bet. secs. 3 and 10.

Over gentle N. slope; through scattering scrub cedar and juniper timber.

10.00 Grassy swale, drains N.20°E.; asc. 20 ft. over NE. slope.

20.00 Change to gentle NE. slope.

22.90 Road, bears SE. and NW.

40.05 Set an iron post, 3 ft. long, 1 in. diam., 28 ins. in the ground, for ¼ sec. cor., with brass cap mkd.

S 3	
¼ S 10	
1935	

from which

A scrub cedar, 4 ins. diam., bears N.31°45'E., 68 lks. dist., mkd. ¼ S3 BT.

A scrub cedar, 4 ins. diam., bears S.64½°W., 169 lks. dist., mkd. ¼ S10 BT.

Over gently-rolling NW. slope.

80.10 The cor. of secs. 3, 4, 9 and 10.

Land, gently rolling.

Soil, adobe, rocky, 2nd and 3rd rates.

SUBDIVISIONS OF T.10 N., R.23 E.

Chains

Timber, scrub cedar and juniper; undergrowth, very scattering oak and cactus.

40.00 Set temp. 1/4 sec. cor.

83:78 A point 2 lks. W. of the cor. of secs. 3,4,33 and 34, on the N. bdy. of the Tp., hereinbefore described.

Thence,

S.0°20'W., on true line, bet. secs. 3 and 4.

Asc. 25 ft. over gentle NE. slope; through scattering scrub cedar and juniper timber.

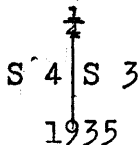
15.00 Change to E. slope; desc. slightly.

28.80 Rocky wash, 20 lks. wide, course N.25°E.; asc. 25 ft. over NW. slope.

32.40 Road, bears SE. and NW.

35.70 Road, bears SW. and NE.

43.78 Set an iron post, 3 ft. long, 1 in. diam., 28 ins. in the ground, for 1/4 sec. cor., with brass cap mkd.



from which

A scrub cedar, 3 ins. diam., bears N.60 1/2°E., 50 lks. dist., mkd. 1/4 S3 BT.

A juniper, 8 ins. diam., bears S.75 1/4°W., 304 lks. dist., mkd. 1/4 S4 BT.

Asc. 45 ft. over general N. slope.

83.78 The cor. of secs. 3,4,9 and 10.

Land, gently rolling.  
Soil, adobe, rocky, 2nd and 3rd rates.  
Timber, scrub cedar and juniper; undergrowth, very scattering oak and cactus.

From the cor. of secs. 32 and 33, only, on the S. bdy. of the Tp., hereinbefore described,

N.0°07'E., on true line, bet. secs. 32 and 33.

Desc. 18 ft. over N. slope; through heavy pine, juniper and oak timber and scattering undergrowth.

5.00 Head of ravine, course NW.; asc. 25 ft. over SE. slope.

10.00 Spur, slopes W.; desc. 231 ft. over N. slope.

40.00 Set an iron post, 3 ft. long, 1 in. diam., 20 ins. in the ground, and in a mound of stone to top, for 1/4 sec. cor., with brass cap mkd.

## SUBDIVISIONS OF T.10 N., R.23 E.

Chains

$$\begin{array}{c} \frac{1}{4} \\ | \\ \text{S32} | \text{S33} \\ | \\ 1935 \end{array}$$

from which

A juniper, 14 ins. diam., bears S.51°E., 28 lks. dist., mkd.  $\frac{1}{4}$  S33 BT.

A juniper, 26 ins. diam., bears N.30°W., 14 lks. dist., mkd.  $\frac{1}{4}$  S32 BT.

Desc. 35 ft. over rolling N. and NW. slopes.

80.00 Set an iron post, 3 ft. long, 2 ins. diam., 24 ins. in the ground, and in a mound of stone to top, for cor. of secs. 28, 29, 32 and 33, with brass cap mkd.

$$\begin{array}{c} \text{T10N R23E} \\ \text{S 29} | \text{S 28} \\ \hline \text{S 32} | \text{S 33} \\ | \\ 1935 \end{array}$$

from which

A juniper, 8 ins. diam., bears N.25°E., 135 lks. dist., mkd. T10N R23E S28 BT.

A yellow pine, 18 ins. diam., bears S.57°E., 15 lks. dist., mkd. T10N R23E S33 BT.

A yellow pine, 14 ins. diam., bears S.86 $\frac{1}{2}$ °W., 70 lks. dist., mkd. T10N R23E S32 BT.

An oak, 5 ins. diam., bears N.44°W., 207 lks. dist., mkd. T10N R23E S29 BT.

Land, rolling.

Soil, adobe, rocky, 2nd and 3rd rates.

Timber, pine, juniper and scrub cedar; undergrowth, oak.

N.89°40'E., on random line, bet. secs. 28 and 33.

40.00 Set temp.  $\frac{1}{4}$  sec. cor.

79.96 A point 7 lks. N. of the cor. of secs. 27, 28, 33 and 34.

Thence,

✓ S.89°43'W., on true line, bet. secs. 28 and 33.

Over gently rolling land; through scattering scrub cedar, juniper, pine and oak timber and undergrowth.

4.80 Rocky wash, 15 lks. wide, course N.

25.00 Short rocky spur, slopes N.

31.80 Rocky wash, 15 lks. wide, course N.

39.98 Set an iron post, 3 ft. long, 1 in. diam., 22 ins. in the ground, and in a mound of stone to top, for  $\frac{1}{4}$  sec. cor., with brass cap mkd.

$$\begin{array}{c} \frac{1}{4} \text{ S 28} \\ \hline \frac{1}{4} \text{ S 33} \\ | \\ 1935 \end{array}$$

SUBDIVISIONS OF T.10 N., R.23 E.

Chains

from which

A yellow pine, 16 ins. diam., bears N.63°E., 299 lks. dist., mkd.  $\frac{1}{4}$  S28 BT.

A juniper, 22 ins. diam., bears S.12 $\frac{1}{4}$ °W., 408 lks. dist., mkd.  $\frac{1}{4}$  S33 BT.

Over gently rolling N. slope.

79.96 The cor. of secs. 28, 29, 32 and 33.

Land, gently rolling.

Soil, adobe, rocky, 2nd and 3rd rates.

Timber, juniper, yellow pine, oak and scrub cedar; undergrowth, scrub oak and a few cacti.

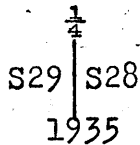
N.0°07'E., bet. secs. 28 and 29.

Over gentle W. slope; through scattering juniper timber.

0.15 Line tree, a juniper, 16 ins. diam.

1.30 Earth dam, 5 chs. NE. and SW. by 5 ft. high, bears N.61°W., about 15 chs. dist.

40.00 Set an iron post, 3 ft. long, 1 in. diam., 22 ins. in the ground, and in a mound of stone to top, for  $\frac{1}{4}$  sec. cor., with brass cap mkd.



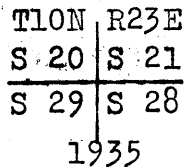
from which

A juniper, 36 ins. diam., bears S.65°E., 76 lks. dist., mkd.  $\frac{1}{4}$  S28 BT.

A juniper, 26 ins. diam., bears N.50 $\frac{1}{2}$ °W., 57 lks. dist., mkd.  $\frac{1}{4}$  S29 BT.

58.40 Road, bears NE. and SW.

80.00 Set an iron post, 3 ft. long, 2 ins. diam., 10 ins. in the ground, and in a mound of stone to top, for cor. of secs. 20, 21, 28 and 29, with brass cap mkd.



from which

A yellow pine, 10 ins. diam., bears N.68 $\frac{1}{2}$ °E., 183 lks. dist., mkd. T10N R23E S21 BT.

A yellow pine, 14 ins. diam., bears S.89 $\frac{1}{2}$ °E., 187 lks. dist., mkd. T10N R23E S28 BT.

A juniper, 12 ins. diam., bears N.89°W., 82 lks. dist., mkd. T10N R23E S20 BT.

No suitable trees in sec. 29.

Land, gently rolling.

Soil, adobe, rocky, 2nd and 3rd rates.

## SUBDIVISIONS OF T.10 N., R.23 E.

## Chains

Timber, juniper and a few pines; undergrowth, very scattering oak and cactus.

N.89°43'E., on random line; bet. secs. 21 and 28.

40.00 Set temp.  $\frac{1}{4}$  sec. cor.

79.96 A point 2 lks. S. of the cor. of secs. 21,22,27 and 28.

Thence,

✓ S.89°42'W.; on true line, bet. secs. 21 and 28.

Desc. 50 ft. over gentle NW. slope; through scattering junipers and undergrowth.

39.98 Set an iron post, 3 ft. long, 1 in. diam., 27 ins. in the ground, for  $\frac{1}{4}$  sec. cor., with brass cap mkd.

S 21

$\frac{1}{4}$ S 28

1935

from which

A yellow pine, 18 ins. diam., bears S.48 $\frac{1}{2}$ °W., 146 lks. dist., mkd.  $\frac{1}{4}$  S28 BT.

A yellow pine, 26 ins. diam., bears N.6 $\frac{1}{4}$ °W., 227 lks. dist., mkd.  $\frac{1}{4}$  S21 BT.

A dam and tank bear about 12 chs. SE.

45.00 Begin ascent of 75 ft. over NE. slope; enter heavy timber.

55.00 Long spur, slopes SE.; desc. 122 ft. over SW. slope.

71.90 Road, bears NW. and SE.; timber becomes scattering.

74.90 Woolhouse Creek, nearly dry, rocky bottom, 60 lks. wide, course NW.; asc. 25 ft. over NE. slope.

76.70 New wire fence, bears N. and S.

79.96 The cor. of secs. 20,21,28 and 29.

Land, rolling and gently rolling.

Soil, adobe, rocky, 2nd and 3rd rates.

Timber, juniper, yellow pine and scrub cedar; undergrowth, scattering oak and cacti.

N.0°07'E., bet. secs. 20 and 21.

Desc. 28 ft. over NE. slope; through scattering juniper and pine timber and scattering undergrowth.

5.00 Enter Woolhouse Creek, dry channel, 40 lks. wide, course N., from SE.

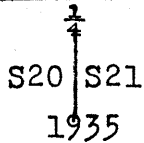
20.00 Creek turns to NW.; asc. 40 ft. over SW. slope.

30.00 Top of ascent; over nearly level land.

40.00 Set an iron post, 3 ft. long, 1 in. diam., 22 ins. in the ground, and in a mound of stone to top, for  $\frac{1}{4}$  sec. cor., with brass cap mkd.

SUBDIVISIONS OF T.10 N., R.23 E.

Chains



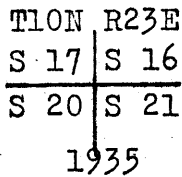
from which

A juniper, 14 ins. diam., bears N.36 $\frac{1}{2}$ °E., 70 lks. dist., mkd.  $\frac{1}{4}$  S21 BT.

A juniper, 14 ins. diam., bears N.68°45'W., 134 lks. dist., mkd.  $\frac{1}{4}$  S20 BT.

78.90 Road, bears NW, and SE.

80.00 Set an iron post, 3 ft. long, 2 ins. diam., 14 ins. in the ground, and in a mound of stone to top, for cor. of secs. 16, 17, 20 and 21, with brass cap mkd.



from which

A scrub cedar, 8 ins. diam., bears N.35 $\frac{1}{2}$ °E., 37 lks. dist., mkd. T10N R23E S16 BT.

A juniper, 10 ins. diam., bears S.10 $\frac{1}{4}$ °E., 169 lks. dist., mkd. T10N R23E S21 BT.

A juniper, 16 ins. diam., bears S.36 $\frac{1}{4}$ °W., 429 lks. dist., mkd. T10N R23E S20 BT.

A scrub cedar, 8 ins. diam., bears N.72 $\frac{1}{2}$ °W., 307 lks. dist., mkd. T10N R23E S17 BT.

A large mound of stone at corner of fences to N. and E. bears N.60 $\frac{1}{4}$ °W., 424 lks. dist.

Land, gently rolling.

Soil, adobe, rocky, 2nd and 3rd rates.

Timber, juniper, scrub cedar and pine; undergrowth, very scattering oak and cacti.

N.89°42'E., on random line, bet. secs. 16 and 21.

40.00 Set temp.  $\frac{1}{4}$  sec. cor.

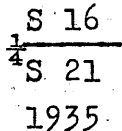
79.96 Intersect the cor. of secs. 15, 16, 21 and 22.

Thence,

✓ S.89°42'W., on true line, bet. secs. 16 and 21.

Over gently rolling W. slope; through scattering juniper and scrub timber.

39.98 Set an iron post, 3 ft. long, 1 in. diam., 14 ins. in the ground, and in a mound of stone to top, for  $\frac{1}{4}$  sec. cor., with brass cap mkd.



from which

SUBDIVISIONS OF T.10 N., R.23 E.

Chains

A pine, 6 ins. diam., bears N.60 $\frac{1}{2}$ °W., 55 lks. dist., mkd.  $\frac{1}{4}$  S16 BT.

A cedar, 3 ins. diam., bears S.22 $\frac{1}{2}$ °W., 56 lks. dist., mkd.  $\frac{1}{4}$  S21 BT.

69.20 Old road, bears N. and S.

79.96 The cor. of secs. 16,17,20 and 21.

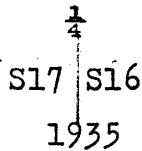
Land, gently rolling.  
Soil, adobe, rocky, 2nd and 3rd rates.  
Timber, scrub cedar, juniper, pine; undergrowth, oak and cacti.

N.0°07'E., bet. secs. 16 and 17.

Over gently rolling land, drains NW.; through scattering scrub cedar and juniper timber.

2.20 Wire fence, bears E. and W.

40.00 Set an iron post, 3 ft. long, 1 in. diam., 24 ins. in the ground, and in a mound of stone to top, for  $\frac{1}{4}$  sec. cor., with brass cap mkd.



from which

A scrub cedar, 4 ins. diam., bears S.68 $\frac{1}{2}$ °E., 60 lks. dist., mkd.  $\frac{1}{4}$  S16 BT.

A scrub cedar, 5 ins. diam., bears S.88 $\frac{1}{2}$ °W., 130 lks. dist., mkd.  $\frac{1}{4}$  S17 BT.

45.00 Swale, drains NW.; asc. 30 ft. over SW. slope.

64.00 Low spur, slopes W.; desc. 40 ft. over NW. slope.

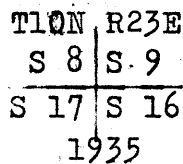
74.00 A cabin bears about 3.50 chs. E.

74.70 Earth dam and small reservoir, on line; over gentle E. slope.

77.00 A pole corral bears about 4 chs. W.

77.20 Old road, bears NW. and SE.

80.00 Set an iron post, 3 ft. long, 2 ins. diam., 27 ins. in the ground, for cor. of secs. 8,9,16 and 17, with brass cap mkd.



from which

A scrub cedar, 3 ins. diam., bears N.61°45'E., 177 lks. dist., mkd. BT.

A scrub cedar, 8 ins. diam., bears S.56°45'E., 189 lks. dist., mkd. T10N R23E S16 BT.

An alligator juniper, 20 ins. diam., bears S.78°10'W.,



SUBDIVISIONS OF T.10 N., R.23 E.

Chains

428 lks. dist., mkd. T10N R23E S17 BT.

A scrub cedar, 3 ins. diam., bears N.52 $\frac{1}{4}$ °W., 155 lks. dist., mkd. T10N R23E S8 BT.

Old marked stone and mound of stone at corner of fences to S. and E. bears N.57 $\frac{1}{2}$ °W., 436 lks. dist.

Land, gently rolling.

Soil, adobe, rocky, 2nd and 3rd rates.

Timber, scrub cedar, juniper; undergrowth, very scattering oak and cacti.

N.89°42'E., on random line, bet. secs. 9 and 16.

40.00 Set temp.  $\frac{1}{4}$  sec. cor.

80.02 A point 2 lks. S. of the cor. of secs. 9,10,15 and 16.

Thence,

✓ S.89°41'W., on true line, bet. secs. 9 and 16.

Over gently rolling land, drains W. and NW.; through scattering scrub cedar and juniper timber and undergrowth.

2.80 Wire fence, bears N. and S.

40.01 Set an iron post, 3 ft. long, 1 in. diam., 27 ins. in the ground, for  $\frac{1}{4}$  sec. cor., with brass cap mkd.

$\frac{1}{4}$ S 9  
 $\frac{1}{4}$ S 16

1935

from which

A juniper, 8 ins. diam., bears N.38 $\frac{1}{4}$ °E., 217 lks. dist., mkd.  $\frac{1}{4}$  S9 BT.

A scrub cedar, 4 ins. diam., bears S.22 $\frac{1}{2}$ °W., 126 lks. dist., mkd.  $\frac{1}{4}$  S16 BT.

Desc. 30 ft. over gentle SW. slope.

64.60 Apache R.R., bears N.15 $\frac{1}{4}$ °E. to Holbrook and S.15 $\frac{1}{4}$ °W. to McNary, on embankment, 8 ft. high.

65.40 Telephone line, parallels railroad; desc. 15 ft. over SW. slope.

75.00 Grassy swale, drains N.; asc. 8 ft. over gentle E. slope.

80.02 The cor. of secs. 8,9,16 and 17.

Land, gently rolling.

Soil, adobe, rocky, 2nd and 3rd rates.

Timber, juniper and scrub cedar; undergrowth, very scattering oak and cacti.

N.0°07'E., bet. secs. 8 and 9.

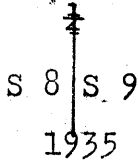
Over gently rolling NE. slope; through scattering juniper and scrub cedar timber.

2.40 Wire fence, bears E. and W.

SUBDIVISIONS OF T.10 N., R.23 E.

Chains

- 14.70 Road, bears SW. and NE.
- 16.00 Dim grassy swale, drains NW.; over gentle SW. slope.
- 40.00 Set an iron post, 3 ft. long, 1 in. diam., 24 ins. in the ground, and in a mound of stone to top, for  $\frac{1}{4}$  sec. cor., with brass cap mkd.

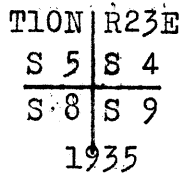


from which

A scrub cedar, 6 ins. diam., bears S.75 $\frac{1}{2}$ °E., 44 lks. dist., mkd.  $\frac{1}{4}$  S9 BT.

A scrub cedar, 10 ins. diam., bears S.46 $\frac{1}{4}$ °W., 67 lks. dist., mkd.  $\frac{1}{4}$  S8 BT.

- 42.50 Telephone line, parallels railroad.
- 44.00 Apache R.R., bears N.38°33'W. to Holbrook and S.38°33'E. to McNary.
- 44.50 Enter medium to heavy growth of small timber.
- 68.60 Old road, bears NW. and SE.; over nearly level land.
- 80.00 Set an iron post, 3 ft. long, 2 ins. diam., 27 ins. in the ground, for cor. of secs. 4,5,8 and 9, with brass cap mkd.



from which

A scrub cedar, 4 ins. diam., bears N.30°E., 129 lks. dist., mkd. BT.

A scrub cedar, 3 ins. diam., bears S.17 $\frac{1}{4}$ °E., 117 lks. dist., mkd. BT.

A scrub cedar, 3 ins. diam., bears S.46°W., 63 lks. dist., mkd. BT.

A pinon, 8 ins. diam., bears N.40°45'W., 215 lks. dist., mkd. T10N R23E S5 BT.

Land, gently rolling.  
Soil, adobe, rocky, 2nd and 3rd rates.  
Timber, scrub cedar, juniper and pinon; undergrowth, a few oak and cacti.

N.89°41'E., on random line, bet. secs. 4 and 9.

- 40.00 Set temp.  $\frac{1}{4}$  sec. cor.
- 80.00 A point 4 lks. S. of the cor. of secs. 3,4,9 and 10.

Thence,

✓ S.89°39'W., on true line, bet. secs. 4 and 9.

Over gentle W. slope; through medium growth of scrub cedar juniper and pinon timber.

SUBDIVISIONS OF T.10 N., R.23 E.

Chains

5.00 Grassy swale, drains N.20°E.; asc. 20 ft. over E. slope.

25.00 Low spur, slopes N.; desc. 18 ft. over NW. slope.

40.00 Set an iron post, 3 ft. long, 1 in. diam., 27 ins. in the ground, for 1/4 sec. cor., with brass cap mkd.

S 4  
1/4 S 9

1935

from which

A scrub cedar, 5 ins. diam., bears S.4 1/2°E., 33 lks. dist., mkd. 1/4 S9 BT.

A juniper, 6 ins. diam., bears N.38°W., 125 lks. dist., mkd. 1/4 S4 BT.

Desc. 20 ft. over NW. slope.

43.40 Road, bears NE. and SW.

51.20 Rocky drain, 30 lks. wide, no depth, course N.20°E.; asc. 30 ft. over E. slope.

70.00 Over nearly level land.

80.00 The cor. of secs. 4,5,8 and 9.

Land, gently rolling.

Soil, adobe, rocky, 2nd and 3rd rates.

Timber, scrub cedar, pinon and juniper; undergrowth; none.

N.0°20'E., on random line, bet. secs. 4 and 5.

40.00 Set temp. 1/4 sec. cor.

83.08 Intersect the cor. of secs. 4 and 5, only, on the N. bdy. of the Tp., hereinbefore described.

Thence,

✓ S.0°20'W., on true line, bet. secs. 4 and 5.

Over gently rolling land; through medium growth of small juniper and scrub cedar timber.

6.50 Rocky drain, 20 lks. wide, no depth, course NE.

11.10 Old road, bears NE. and SW.

43.08 Set an iron post, 3 ft. long, 1 in. diam., 26 ins. in the ground, for 1/4 sec. cor., with brass cap mkd.

1/4  
S 5 S 4

1935

from which

A scrub cedar, 4 ins. diam., bears N.13°E., 159 lks. dist., mkd. 1/4 S4 BT.

A scrub cedar, 4 ins. diam., bears S.66 1/2°W., 87 lks. dist., mkd. 1/4 S5 BT.

83.08 The cor. of secs. 4,5,8 and 9.

SUBDIVISIONS OF T.10 N., R.23 E.

Chains

Land, gently rolling.  
Soil, adobe, rocky, 2nd and 3rd rates.  
Timber, scrub cedar, juniper and pinon; undergrowth, none.

From the cor. of secs. 31 and 32, only, on the S. bdy. of the Tp., hereinbefore described,

N.0°07'E., bet. secs. 31 and 32.

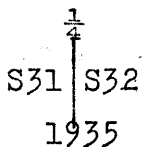
Desc. 60 ft. over gentle NW. slopes; through medium growth of pine and oak timber and 2nd growth of same.

22.10 Old road, bears NW. and SE.

24.20 Drain, course NW.

33.70 Forks of roads, bear E., W. and SE.

40.00 Set an iron post, 3 ft. long, 1 in. diam., 28 ins. in the ground, for  $\frac{1}{4}$  sec. cor., with brass cap mkd.



from which

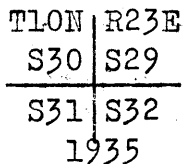
A pine, 5 ins. diam., bears S.82 $\frac{1}{4}$ °E., 30 lks. dist., mkd.  $\frac{1}{4}$  S32 BT.

A pine, 6 ins. diam., bears S.40°W., 34 lks. dist., mkd.  $\frac{1}{4}$  S31 BT.

42.26 Cor. No. 8 of H.E.S. No. 453 bears N.79°W., 178 lks. dist., a stone, 12 x 12 x 10 ins. above ground, mkd. 8 HES 453 on S., witnessed as described in the official record.

42.50 Small drain, course NE.; continue descent of 35 ft. over gentle E. slope.

80.00 Set an iron post, 3 ft. long, 2 ins. diam., 27 ins. in the ground, for cor. of secs. 29, 30, 31 and 32, with brass cap mkd.



from which

A juniper, 10 ins. diam., bears N.5 $\frac{1}{4}$ °E., 249 lks. dist., mkd. T10N R23E S29 BT.

A juniper, 18 ins. diam., bears S.32 $\frac{1}{4}$ °E., 150 lks. dist., mkd. T10N R23E S32 BT.

A double juniper, 42 ins. diam., bears S.71°45'W., 127 lks. dist., mkd. T10N R23E S31 BT.

An oak, 6 ins. diam., bears N.44 $\frac{1}{4}$ °W., 63 lks. dist., mkd. T10N R23E S30 BT.

Land, gently rolling.  
Soil, adobe, rocky, 2nd and 3rd rates.  
Timber, pine, juniper and oak; undergrowth, same.

SUBDIVISIONS OF T.10 N., R.23 E.

Chains

N.89°40'E., on random line, bet. secs. 29 and 32.

40.00 Set temp. 1/4 sec. cor.

80.00 A point 2 lks. N. of the cor. of secs. 28,29,32 and 33.

Thence,

S.89°41'W., on true line, bet. secs. 29 and 32.

Over gentle NW. slope; through scattering pine, juniper and oak timber and scattering undergrowth.

15.00 Center of wide swale, drains NE. into reservoir a few chs. to NE.; over rolling SE. slope.

20.50 Road, bears N. and S.

25.00 Low spur, slopes N.; over rolling N. slope.

40.00 Set an iron post, 3 ft. long, 1 in. diam., 27 ins. in the ground, for 1/4 sec. cor., with brass cap mkd.

1/4 S 29  
1/4 S 32

1935

from which

An alligator juniper, 4 ins. diam., bears S.28°E., 46 lks. dist., mkd. 1/4 S32 BT.

An oak, 8 ins. diam., bears N.82°W., 24 lks. dist., mkd. 1/4 S29 BT.

50.00 Timber becomes very scattering; over nearly level land.

59.00 Drain, 6 lks. wide, course NW.

80.00 The cor. of secs. 29,30,31 and 32.

Land, gently rolling.

Soil, rocky adobe, 2nd and 3rd rates.

Timber, pine, juniper and oak; undergrowth, same.

S.89°46'W., on random line, bet. secs. 30 and 31.

40.00 Set temp. 1/4 sec. cor.

88.61 A point 49 lks. S. of the cor. of secs. 25,30,31 and 36, on the W. bdy. of the Tp., hereinbefore described.

Thence,

S.89°55'E., on true line, bet. secs. 30 and 31.

Asc. 25 ft. over general W. slope; through medium growth of pine, oak and juniper timber and scattering undergrowth.

8.61 Set an iron post, 3 ft. long, 1 in. diam., 24 ins. in the ground, and in a mound of stone to top, for cor. of Lots 7 and 8 of sec. 30 and of Lots 1 and 2 of sec. 31, with brass cap mkd.

S 30  
7 | 8  
2 | 1  
S 31  
1935

## SUBDIVISIONS OF T.10 N., R.23 E.

Chains	
	Over gentle W. slope..
11.00	Spur, slopes N.; desc. 83 ft. over NE. slope.
23.10	Head of ravine, course N.; asc. 43 ft. over NW. slope.
26.80	Spur, slopes N.; desc. 25 ft. over rolling N. slope.
34.60	Head of ravine, course N.; asc. 20 ft.
36.90	A small earthen dam and reservoir bear about 8 chs. N.
37.00	Short spur, slopes N.; desc. 104 ft. over NE. slope.
46.60	Road, little-used, bears NW. to Showlow, and SE.
48.61	Set an iron post, 3 ft. long, 1 in. diam., 20 ins. in the ground, and in a mound of stone to top, for $\frac{1}{4}$ sec. cor., with brass cap mkd.
	$\begin{array}{r} \frac{1}{4}S\ 30 \\ \frac{1}{4}S\ 31 \\ 1935 \end{array}$
	from which
	A yellow pine, 24 ins. diam., bears N.55 $\frac{1}{2}$ °E., 81 lks. dist., mkd. $\frac{1}{4}$ S30 BT.
	A yellow pine, 24 ins. diam., bears S.10 $\frac{1}{2}$ °W., 95 lks. dist., mkd. $\frac{1}{4}$ S31 BT.
	Over gentle NE. slope.
53.60	Small drain, course NW.; over gentle SW. slope.
82.00	Low spur, slopes NW.; desc. 25 ft. over NE. slope.
85.00	Timber becomes scattering, bears NW. and SE.
88.61	The cor. of secs. 29,30,31 and 32.
	Land, rolling. Soil, adobe, rocky, 2nd and 4th rates. Timber, yellow pine, oak, juniper; undergrowth, same.
	-----
	N.0°07'E., bet. secs. 29 and 30.
	Over nearly level land; through very scattering juniper timber and undergrowth.
4.50	Leave timber, bears NW. and SE.
40.00	Set an iron post, 3 ft. long, 1 in. diam., 20 ins. in the ground, and in a mound of stone to top, for $\frac{1}{4}$ sec. cor., with brass cap mkd.
	$\begin{array}{c} \frac{1}{4} \\ \uparrow \\ S30\   \ S29 \\ \downarrow \\ 1935 \end{array}$
	from which
	A pine, 4 ins. diam., bears N.52°W., 523 lks. dist., mkd. BT.
	A juniper, 6 ins. diam., bears N.40°E., about 400 lks. dist., mkd. $\frac{1}{4}$ S29 BT.
43.00	Enter scattering junipers and small pines.

SUBDIVISIONS OF T.10 N., R.23 E.

Chains  
80.00

Set an iron post, 3 ft. long, 2 ins. diam., 10 ins. in the ground, and in a mound of stone to top, for cor. of secs. 19,20,29 and 30, with brass cap mkd.

T10N	R23E
S 19	S 20
S 30	S 29
1935	

from which

A scrub cedar, 30 ins. diam., bears N.33°E., 347 lks. dist., mkd. T10N R23E S20 BT.

A juniper, 4 ins. diam., bears S.53¼°E., 155 lks. dist., mkd. BT.

A scrub cedar, 4 ins. diam., bears S.26°W., 28 lks. dist., mkd. BT.

A pine, 12 ins. diam., bears N.21½°W., 253 lks. dist., mkd. T10N R23E S19 BT.

Land, gently rolling.

Soil, adobe, rocky, 2nd rate.

Timber, juniper, scrub cedar and pine; undergrowth, same and oak and cacti.

N.89°41'E., on random line, bet. secs. 20 and 29.

40.00 Set temp. ¼ sec. cor.

80.12 Intersect the cor. of secs. 20,21,28 and 29.

Thence,

S.89°41'W., on true line, bet. secs. 20 and 29.

Asc. 25 ft. over NE. slope; through scattering scrub cedar, juniper and pine timber and scattering undergrowth.

12.00 Low spur, slopes NW.; over gentle W. slope.

32.00 Rocky drain, 15 lks. wide, course N.; asc. slightly.

40.06 Set an iron post, 3 ft. long, 1 in. diam., 24 ins. in the ground, and in a mound of stone to top, for ¼ sec. cor., with brass cap mkd.

¼ S 20
¼ S 29
1935

from which

A scrub cedar, 6 ins. diam., bears N.3°E., 242 lks. dist., mkd. ¼ S20 BT.

A yellow pine, 18 ins. diam., bears S.28¼°E., 525 lks. dist., mkd. ¼ S29 BT.

Over gently rolling land.

51.90 Rocky drain, 15 lks. wide, course N.

80.12 The cor. of secs. 19,20,29 and 30.

## SUBDIVISIONS OF T.10 N., R.23 E.

## Chains

Land, gently rolling.  
Soil, adobe, rocky, 2nd and 3rd rates.  
Timber, juniper, scrub cedar and pine; undergrowth, same  
and oak and cacti.

N.89°55'W., on random line, bet. secs. 19 and 30.

40.00 Set temp.  $\frac{1}{4}$  sec. cor.

88.24 A point 10 lks. S. of the cor. of secs. 19, 24, 25 and 30,  
on the W. bdy. of the Tp., hereinbefore described.

Thence,

S.89°51'E., on true line, bet. secs. 19 and 30.

Over gentle NE. slope; through scattering scrub cedar and  
juniper timber and undergrowth.

4.00 Small drain, course N.; asc. 25 ft. over gentle W. slope.

8.24 Set an iron post, 3 ft. long, 1 in. diam., 27 ins. in the  
ground, for cor. of Lots 7 and 8 of sec. 19 and of Lots 1  
and 2 of sec. 30, with brass cap mkd.

	S	19
7		8
2		1
	S	30

1935

20.00 Long spur, slopes N.; desc. 35 ft. over E. slope.

34.00 Small drain, course N.; asc. 58 ft. over W. slope.

48.24 Set an iron post, 3 ft. long, 1 in. diam., 15 ins. in the  
ground, with a stone, mkd. with cross (x) deposited at  
base, and in a mound of stone to top, for  $\frac{1}{4}$  sec. cor.,  
with brass cap mkd.

	S	19
$\frac{1}{4}$	S	30

1935

No bearing trees available.

50.00 Over top of flat divide, bears N. and S.

70.00 Leave same; over gentle E. slope.

87.00 Small drain, course N.

88.24 The cor. of secs. 19, 20, 29 and 30.

Land, gently rolling.  
Soil, adobe, rocky, 2nd and 3rd rates.  
Timber, juniper and scrub cedar; undergrowth, very scatter-  
ing oak and cacti.

N.0°07'E., bet. secs. 19 and 20.

Over gentle N. slope; through scattering scrub cedar and  
juniper timber and very scattering undergrowth.

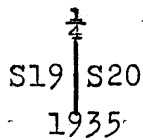
15.00 Change to gentle SE. slope; asc. 60 ft.



SUBDIVISIONS OF T.10 N., R.23 E.

Chains

40.00 Set an iron post, 3 ft. long, 1 in. diam., 27 ins. in the ground, for 1/4 sec. cor., with brass cap mkd.



from which

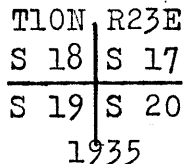
A juniper, 8 ins. diam., bears N.23 1/4°E., 224 lks. dist., mkd. 1/4 S20 BT.

A juniper, 24 ins. diam., bears N.33 1/2°W., 213 lks. dist., mkd. 1/4 S19 BT.

Over gentle SE. slope.

52.00 Top of hill bears about 20 chs. W.; over gentle N. slope.

80.00 Set an iron post, 3 ft. long, 2 ins. diam., 27 ins. in the ground, for cor. of secs. 17,18,19 and 20, with brass cap mkd.



from which

A juniper, 14 ins. diam., bears N.75°E., 53 lks. dist., mkd. T10N R23E S17 BT.

A juniper, 14 ins. diam., bears S.16 1/2°E., 97 lks. dist., mkd. T10N R23E S20 BT.

A juniper, 10 ins. diam., bears S.21°W., 75 lks. dist., mkd. T10N R23E S19 BT.

A juniper, 24 ins. diam., bears N.75°45'W., 115 lks. dist., mkd. T10N R23E S18 BT.

Land, gently rolling.  
Soil, adobe, rocky, 2nd and 3rd rates.  
Timber, juniper and scrub cedar with a few pines on N. 1/2;  
undergrowth, a few oak and cacti.

N.89°41'E., on random line, bet. secs. 17 and 20.

40.00 Set temp. 1/4 sec. cor.

80.10 A point 2 lks. N. of the cor. of secs. 16,17,20 and 21.

Thence,

S.89°42'W., on true line, bet. secs. 17 and 20.

Over gentle W. slope; through scattering juniper, scrub cedar and pine timber and very scattering undergrowth.

1.90 Road, bears NW. and SE.

27.00 Woolhouse Creek, rocky channel, 40 lks. wide, in ravine, 15 ft. deep, course NW.; over gentle NE. slope.

40.05 Set an iron post, 3 ft. long, 1 in. diam., 27 ins. in the ground, for 1/4 sec. cor.; with brass cap mkd.

SUBDIVISIONS OF T.10 N., R.23 E.

Chains

$\frac{1}{4}$ S 17  
 $\frac{1}{4}$ S 20

1935

from which

A juniper, 14 ins. diam., bears S.20 $\frac{1}{2}$ °W., 74 lks. dist., mkd.  $\frac{1}{4}$  S20 BT.

A juniper, 24 ins. diam., bears N.32°W., 223 lks. dist., mkd.  $\frac{1}{4}$  S17 BT.

41.60 New wire fence, bears S.39 $\frac{1}{2}$ °E. and N.39 $\frac{1}{2}$ °W.

68.60 Rocky wash, 15 lks. wide, with some temporary water, course N.20°W.

70.00 Timber becomes heavier, with a few pine.

80.10 The cor. of secs. 17,18,19 and 20.

Land, gently rolling.

Soil, adobe, rocky, 2nd and 3rd rates.

Timber, scrub cedar, juniper and pine; undergrowth, oak and cacti.

-----  
N.89°51'W., on random line, bet. secs. 18 and 19.

40.00 Set temp.  $\frac{1}{4}$  sec. cor.

87.95 A point 3 lks. S. of the cor. of secs. 18 and 19, only, on the W. bdy. of the Tp., hereinbefore described.

Thence,

✓ S.89°50'E., on true line, bet. secs. 18 and 19.

Desc. 35 ft. over gentle E. slope; through scattering juniper and scrub cedar timber and undergrowth.

7.95 Set an iron post, 3 ft. long, 1 in. diam., 20 ins. in the ground, and in a mound of stone to top, for cor. of Lots 7 and 8 of sec. 18 and of Lots 1 and 2 of sec. 19, with brass cap mkd.

S 18  
7 | 8  
---  
2 | 1  
S 19  
1935

29.60 Rocky wash, 30 lks. wide, with temporary water, 4 lks. wide, course N.; asc. 60 ft. over NW. slope.

35.00 Enter medium growth of same timber.

47.95 Set an iron post, 3 ft. long, 1 in. diam., 27 ins. in the ground, for  $\frac{1}{4}$  sec. cor., with brass cap mkd.

$\frac{1}{4}$ S 18  
 $\frac{1}{4}$ S 19  
1935

from which

A scrub cedar, 4 ins. diam., bears S.56°E., 54 lks. dist., mkd.  $\frac{1}{4}$  S19 BT.

SUBDIVISIONS OF T.10 N., R.23 E.

Chains

An alligator juniper, 16 ins. diam., bears N.13°45'W., 154 lks. dist., mkd. 1/4 S18 BT.

Asc. 20 ft. over gentle NW. slope.

60.00 Change to gentle NE. slope.

87.95 The cor. of secs. 17,18,19 and 20.

Land, gently rolling.  
Soil, adobe, rocky, 2nd and 3rd rates.  
Timber, juniper, scrub cedar and a few pines; undergrowth, oak and cacti.

N.0°07'E., bet. secs. 17 and 18.

Over gently rolling land; through medium growth of scrub cedar and juniper timber.

4.97 Old fence line, bears E. and W.

40.00 Set an iron post, 3 ft. long, 1 in. diam., 27 ins. in the ground, for 1/4 sec. cor., with brass cap mkd.



from which

A scrub cedar, 4 ins. diam., bears N.83 1/4°E., 143 lks. dist., mkd. 1/4 S17 BT.

A juniper, 6 ins. diam., bears S.5 1/2°W., 45 lks. dist., mkd. 1/4 S18 BT.

40.25 Approx. line of fence under construction, bears NW. and SE.

45.00 Desc. 20 ft. over NE. slope.

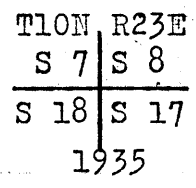
51.20 Woolhouse Creek, rocky channel, 50 lks. wide, course NW., with temporary stream, 30 lks. wide.; asc. 30 ft. over SE. slope.

54.00 Top of ascent; over gently rolling land.

58.00 Change to gentle NW. slope.

63.50 A stake of preliminary survey for U.S. Highway No. 60, mkd. 533+76, bears 20 lks. E.

80.00 Set an iron post, 3 ft. long, 2 ins. diam., 28 ins. in the ground, for cor. of secs. 7,8,17 and 18, with brass cap mkd.



from which

A scrub cedar, 3 ins. diam., bears N.3°E., 279 lks. dist., mkd. T10N R23E S8 BT.

A scrub cedar, 6 ins. diam., bears S.85°E., 174 lks. dist., mkd. T10N R23E S17 BT.

## SUBDIVISIONS OF T.10 N., R.23 E.

## Chains

A pinon, 14 ins. diam., bears S.79 $\frac{1}{4}$ °W., 580 lks.  
dist., mkd. T10N R23E S18 BT.

A juniper, 6 ins. diam., bears N.5 $\frac{1}{4}$ °W., 228 lks.  
dist., mkd. T10N R23E S7 BT.

Land, gently rolling.

Soil, adobe, rocky, 2nd and 3rd rates.

Timber, scrub cedar, juniper and a few pines; undergrowth,  
oak and cacti.

N.89°42'E., on random line, bet. secs. 8 and 17.

40.00 Set temp.  $\frac{1}{4}$  sec. cor.

80.02 A point 6 lks. E. of the cor. of secs. 8, 9, 16 and 17.

Thence,

✓ S.89°39'W., on true line, bet. secs. 8 and 17.

Asc. 25 ft. over NE. slope; through scattering juniper,  
scrub cedar timber and scattering undergrowth.

3.30 Side road, bears SE. and NW.

4.10 Wire fence, bears N. and S.

5.10 Wire fence, curving from NE. to S.

12.00 Road, bears SW. and NE.

18.00 Top of ascent; over gently rolling land.

40.01 Set an iron post, 3 ft. long, 1 in. diam., 27 ins. in the  
ground, for  $\frac{1}{4}$  sec. cor., with brass cap mkd.

$\frac{1}{4}$  S 8  
S 17

1935

from which

A scrub cedar, 8 ins. diam., bears S.34 $\frac{1}{4}$ °W., 62 lks.  
dist., mkd.  $\frac{1}{4}$  S17 BT.

A scrub cedar, 4 ins. diam., bears N.32°45'W., 105 lks.  
dist., mkd.  $\frac{1}{4}$  S8 BT.

43.80 Old road, bears NW. and SE.; desc. 20 ft. over gentle NW.  
slope.

80.02 The cor. of secs. 7, 8, 17 and 18.

Land, gently rolling.

Soil, adobe, rocky, 2nd and 3rd rates.

Timber, scrub cedar, juniper and a few pines; undergrowth,  
a few oak and cacti.

N.89°50'W., on random line, bet. secs. 7 and 18.

40.00 Set temp.  $\frac{1}{4}$  sec. cor.

87.83 A point 10 lks. S. of the cor. of secs. 7 and 18, only, on  
the W. bdy. of the Tp., hereinbefore described.

Thence,

SUBDIVISIONS OF T.10 N., R.23 E.

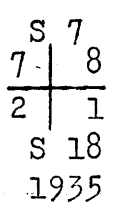
BOOK 83 4101

Chains

S.89°46'E., on true line, bet. secs. 7 and 18.

Desc. 12 ft. over gentle E. slope; through scattering scrub cedar and juniper timber.

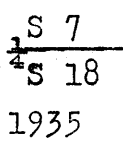
7.83 Set an iron post, 3 ft. long, 1 in. diam., 12 ins. in the ground, with a stone mkd. with cross (x), deposited at base, and in a mound of stone to top, for cor. of Lots 7 and 8 of sec. 7 and of Lots 1 and 2 of sec. 18, with brass cap mkd.



7.90 Rocky wash, 20 lks. wide, temporary water in pools, course N.10°W.; asc. 20 ft. over gentle W. slope.

38.00 Change to E. slope; desc. 15 ft.

47.83 Set an iron post, 3 ft. long, 1 in. diam., 26 ins. in the ground, for 1/4 sec. cor., with brass cap mkd.



from which

A scrub cedar, 5 ins. diam., bears S.5°W., 35 lks. dist., mkd. 1/4 S18 BT.

A juniper, 8 ins. diam., bears N.8 1/4°W., 94 lks. dist., mkd. 1/4 S7 BT.

Desc. 25 ft. over E. slope.

72.20 Woolhouse Creek, nearly dry channel, 35 lks. wide, course N.; asc. 25 ft. over W. slope.

74.00 Change to gentle NW. slope.

87.83 The cor. of secs. 7,8,17 and 18.

Land, gently rolling.  
Soil, adobe, rocky, 2nd and 3rd rates.  
Timber, juniper, scrub cedar and a few pines; undergrowth, a few oak and cacti.

N.0°07'E., bet. secs. 7 and 8.

Over gently rolling land; through very scattering scrub cedar and juniper timber.

14.00 Small drain, course N.70°W.; asc. 15 ft. over gentle SW. slope.

15.90 Road, bears NE. and W.

20.95 Road, bears SW. and NE.

40.00 Set an iron post, 3 ft. long, 1 in. diam., 20 ins. in the ground, with a stone mkd. with cross (X) deposited at base, and in a mound of stone to top, for 1/4 sec. cor., with brass cap mkd.

## SUBDIVISIONS OF T.10 N., R.23 E.

Chains

$$\begin{array}{c} \frac{1}{4} \\ | \\ S7 | S8 \\ | \\ 1935 \end{array}$$

No suitable bearing trees available.

- 42.50 Road, bears NW. and SE.
- 55.00 Low rocky spur, slopes NW.; desc. 10 ft.
- 80.00 Set an iron post, 3 ft. long, 2 ins. diam., 27 ins. in the ground, for cor. of secs. 5, 6, 7 and 8, with brass cap mkd.

$$\begin{array}{c} T10N R23E \\ | \\ S6 | S5 \\ | \\ S7 | S8 \\ | \\ 1935 \end{array}$$

from which

A scrub cedar, 3 ins. diam., bears N.62°E., 123 lks. dist., mkd. BT.

A scrub cedar, 4 ins. diam., bears S.76°E., 125 lks. dist., mkd. T10N R23E S8 BT.

A scrub cedar, 10 ins. diam., bears S.76½°W., 231 lks. dist., mkd. T10N R23E S7 BT.

A scrub cedar, 4 ins. diam., bears N.41°45'W., 151 lks. dist., mkd. T10N R23E S6 BT.

Land, gently rolling.

Soil, adobe, rocky, 2nd and 3rd rates.

Timber; scrub cedar and juniper; undergrowth, a few oak and cacti.

N.89°39'E., on random line, bet. secs. 5 and 8.

- 40.00 Set temp.  $\frac{1}{4}$  sec. cor.
- 79.88 A point 7 lks. N. of the cor. of secs. 4, 5, 8 and 9.

Thence,

S.89°42'W., on true line, bet. secs. 5 and 8.

Desc. 15 ft. over W. slope; through medium growth of scrub cedar and juniper timber.

- 5.90 Rocky wash, 15 lks. wide, course N.; asc. 25 ft. over gentle E. slope.
- 13.80 Dim road, bears NW. and SE.
- 28.78 Apache R.R., bears S.38°37'E. to McNary and N.38°37'W. to Holbrook.
- 29.82 Telephone line, parallels railroad.
- 39.94 Set an iron post, 3 ft. long, 1 in. diam., 27 ins. in the ground, for  $\frac{1}{4}$  sec. cor., with brass cap mkd.

$$\begin{array}{c} S5 \\ | \\ S8 \\ | \\ 1935 \end{array}$$

from which

## SUBDIVISIONS OF T.10 N., R.23 E.

BOOK 4101

## Chains

A scrub cedar, 4 ins. diam., bears S.50 $\frac{1}{2}$ °E., 17 lks. dist., mkd.  $\frac{1}{4}$  S8 BT.

A scrub cedar, 6 ins. diam., bears N.66°W., 77 lks. dist., mkd.  $\frac{1}{4}$  S5 BT.

Desc. 20 ft. over gentle W. slope.

49.30 Two double R.R. houses on E. side of tracks bear N.40 $\frac{1}{4}$ °W.; another bldg. on SW. side of tracks bears N.41°55'W.

70.00 Change to nearly level land.

79.88 The cor. of secs. 5,6,7 and 8.

Land, gently rolling.

Soil, adobe, rocky, 2nd and 3rd rates.

Timber, scrub cedar, juniper and a few pinon pines; undergrowth, a few oak and cacti.

N.89°46'W., on random line, bet. secs. 6 and 7.

40.00 Set temp.  $\frac{1}{4}$  sec. cor.

87.85 A point 7 lks. N. of the true point for cor. of secs. 6 and 7, only, on the W. bdy. of the Tp., hereinbefore described.

Thence,

S.89°49'E., on true line, bet. secs. 6 and 7.

Through bed of Woolhouse Creek, course NW.

0.30 Leave same; through scattering scrub cedar, juniper and pine timber; asc. 31 ft. over SW. slope.

2.00 Leave pine timber, bears NW. and SE.

6.00 Timber becomes very scattering.

7.85 Set an iron post, 3 ft. long, 1 in. diam., 18 ins. in the ground, with a stone mkd. with cross (X) deposited at its base, and in a mound of stone to top, for cor. of Lots 10 and 11 of sec. 6 and of Lots 1 and 2 of sec. 7, with brass cap mkd.

	S 6	
10		11
2		1
	S 7	
	1935	

Over gently rolling land.

47.85 Set an iron post, 3 ft. long, 1 in. diam., 27 ins. in the ground, for  $\frac{1}{4}$  sec. cor., with brass cap mkd.

$\frac{1}{4}$	S 6
	S 7
	1935

from which

A scrub cedar, 4 ins. diam., bears N.18 $\frac{1}{2}$ °E., 174 lks. dist., mkd.  $\frac{1}{4}$  S6 BT.

## SUBDIVISIONS OF T.10 N., R.26 E.

Chains	
	A pinon, 10 ins. diam., bears S.31°W., 144 lks. dist., mkd. $\frac{1}{4}$ S7 BT.
70.50	Old road, bears NW. and SE.
87.85	The cor. of secs. 5,6,7 and 8.
	Land, gently rolling. Soil, adobe, rocky, 2nd and 3rd rates. Timber, scrub cedar, pinon and juniper; undergrowth, a few oak and cacti.
	----- N.0°20'E., on random line, bet. secs. 5 and 6.
40.00	Set temp. $\frac{1}{4}$ sec. cor.
83.15	A point 29 lks. E. of the cor. of secs. 5 and 6, only, on the N. bdy. of the Tp., hereinbefore described.
	Thence, S.0°08'W., on true line, bet. secs. 5 and 6.
	Over gently rolling land; through scattering scrub cedar, juniper and pinon timber.
38.80	Old road, bears NW. and SE.
39.70	Apache R.R., bears S.50°10'E. to McNary and N.50°10'W. to Holbrook.
41.20	Telephone line, parallels railroad.
43.15	Set an iron post, 3 ft. long, 1 in. diam., 26 ins. in the ground, for $\frac{1}{4}$ sec. cor., with brass cap mkd.
	$\begin{array}{c} \frac{1}{4} \\   \\ S6   S5 \\   \\ 1935 \end{array}$ <p style="text-align: right;">from which</p>
	A scrub cedar, 3 ins. diam., bears S.53 $\frac{1}{2}$ °E., 109 lks. dist., mkd. BT.
	A scrub cedar, 4 ins. diam., bears N.8 $\frac{1}{4}$ °W., 127 lks. dist., mkd. $\frac{1}{4}$ S6 BT.
63.00	A shallow lake, 2 chs diam., bears about 5 chs. E.
83.15	The cor. of secs. 5,6,7 and 8.
	Land, gently rolling. Soil, adobe, rocky, 2nd and 3rd rates. Timber, scrub cedar, juniper and pinon; undergrowth, a few oak and cacti.
	-----



## MEANDERS IN SEC. 1, T. 10 N., R. 23 E.

87  
BOOK 4101

Beginning at the witness cor. and meander cor. set 3.43 chs. S.0°13'W. of the true point for cor. of Tps. 10 and 11 N., Rs. 23 and 24 E., hereinbefore described,

Meander the mean high-water line of Ortega Lake as follows:

N.73°45'W., 1.89 chs. dist.; thence

N.7°45'E., 2.93 chs. dist. to the witness cor. and meander cor. set 1.43 chs. S.89°52'W. of the true point for cor. of Tps. 10 and 11 N., Rs. 23 and 24 E., hereinbefore described.

-----

FINAL TEST OF SOLAR ATTACHMENT

Oct. 12, 1935, at 8h00m a.m., app.t., on the meridian described on page 1, hereof, I set off 34°10' on the lat. arc and 7°10'S. on the decl. arc and orient the instrument with the solar; the line of sight agrees within 1'30" with the meridian established by Polaris observation.

At 4h00m p.m., app.t., with the same lat. setting, I set off 7°18'S. on the decl. arc and repeat the test of the solar; the line of sight agrees within 1'30" with the meridian established by Polaris observation.

-----

GENERAL DESCRIPTION

T.10 N., R.23 E., lies about 8 miles NE. of the town of Lakeside, Ariz., and about 8 miles E. of the town of Showlow, Ariz. A graded road from Lakeside runs through sec. 36 and a branch of that road runs northerly through the center of the township. An old unused road runs easterly from Showlow through the N. part of the township.

The last-named road is on the approximate location of the new "U.S. Highway No. 60" now being built from Showlow to St. Johns and Springerville. Construction at the time of the survey had reached a point about 2 miles west of the west boundary of the township. The highway will enter the township in the N. part of sec. 18, and will leave it in sec. 12.

Most of the land is gently rolling, and there are large areas of nearly level land. There are also several volcanic hills, rising to a height of 100 to 500 ft. above the plains portion of the township. Soil is adobe over the whole of the township, usually of moderate depth, with considerable rock content.

Drainage of the township is north-westerly, a large part of it being in the basin of Woolhouse Creek, an intermittent stream which leaves the township at the SW. cor. of sec. 6.

There are a few small shallow lakes, all dry in dry seasons. A larger lake, Ortega Lake, touches the extreme NE. cor. of the township. Its area fluctuates between 50 and 200 acres, being at nearly its highest level at the time of the survey. Its outlet is now closed with a small dam in an effort to increase its contents. The observed water level was at the approximate overflow point.

There are also several reservoirs for stock-watering built behind earth dams. There are no permanent streams or wells.

There are two residents named Penrod in the SE.  $\frac{1}{4}$  of sec. 36. A cabin in sec. 16 and a group of railroad cabins in sec. 1 are unoccupied. Another cabin is located in sec. 31.

There is a varying amount of the two varieties of juniper timber, differentiated for practical purposes in cor. descriptions in the foregoing, as scrub cedar and juniper.

There is a small amount of merchantable yellow pine in the township. Part of the timber in sec. 31 has been logged off. There are a few oak in the S. part of the township.

There is no mineral, only igneous formations being exposed.



BOOK 4101

CERTIFICATE OF UNITED STATES SURVEYOR

I, Theodore Vander Meer, U.S. Transitman, HEREBY CERTIFY upon honor that, in pursuance of special instructions bearing date of the 28th day of March, 1935, received from the district cadastral engineer for Group 192, Arizona, with assignment instructions dated June 22, 1935, I have resurveyed the west boundary of T.10 N., R.24 E., the north boundary of T.9 N., R.23 E., the east boundary of T.10 N., R.22 E. and the south boundary of T.11 N., R.23 E., and surveyed all of the subdivision lines and meanders of T.10 N., R.23 E., of the G. & S.R. Meridian, in the State of Arizona, which are represented in the foregoing field notes as having been executed by me and under my direction; and that said resurvey and survey has been made in strict conformity with said instructions, the Manual of Instructions for the Survey of the Public Lands of the United States, and in the specific manner described in the foregoing field notes.

Glendale, Calif.  
Feb. 27, 1936

*Theodore Vander Meer*  
U.S. Transitman

CERTIFICATE OF APPROVAL

OFFICE OF U.S. SUPERVISOR OF SURVEYS,  
Denver, Colorado, September 8, 1936.

The foregoing field notes of the resurvey of the west boundary of T.10 N., R.24 E., the north boundary of T.9 N., R.23 E., the east boundary of T.10 N., R.22 E., and the south boundary of T.11 N., R.23 E., and of the survey and meanders of all of the subdivision lines of T.10 N., R.23 E., G. & S.R. Meridian, executed by Theodore Vander Meer, U.S. Transitman, under special instructions dated March 28, 1935, and assignment instructions dated June 22, 1935, having been critically examined, and the necessary corrections made prior to their certification by the engineer, the said field notes, and the resurvey and survey therein described, are hereby approved.

*Wm. A. Johnson*  
U.S. Supervisor of Surveys.

CERTIFICATE OF TRANSCRIPT

I certify that the foregoing transcript of the field notes of the above described surveys in \_\_\_\_\_, is a true copy of the original field notes on file in the public survey office.

\_\_\_\_\_  
U.S. Supervisor of Surveys.