

4109

79

4-379  
(April 1933)

BOOK 4109

# FIELD NOTES

OF THE RESURVEY OF

WEST BOUNDARY OF TOWNSHIP 9 SOUTH, RANGE 11 WEST

AND OF THE SURVEY OF

EAST BOUNDARY OF FRAC. TOWNSHIP 9 SOUTH, RANGE 11½ WEST

and

NORTH BOUNDARY

and

SUBDIVISION LINES

TOWNSHIP 9 SOUTH, RANGE 11 WEST

Of the Gila and Salt River Base and Meridian,

In the State of Arizona

## EXECUTED BY

Roger F. Wilson, U. S. Surveyor

Benjamin J. Mollette, U. S. Transitman

Carroll I. Parkman, U. S. Transitman

Under special instructions dated December 12th, 1933, which provided for the surveys included under Group No. 200, Arizona, bearing the approval of the Commissioner of the General Land Office under date of April 17, 1934 and assignment instructions dated November 21, 1936

Resurvey and Survey commenced November 27th, 1936

Resurvey and Survey completed December 10th, 1936

4109

4109

BOOK 4109

# INDEX DIAGRAM.

FRAC.  
T.8S.  
R.11½W.

Sur. of E. bdy. Frac. T.8S.-R.11½W.

Resur. of W. bdy. T.8S.-R.11W.

		Township		Range											
		7	8	9	9	10	10								
FRAC. T.9S.-R.11½W.	Survey of East Bdy. of Frac. Township 9 South, Range 11½ West.	Resurvey of West Boundary of Township 9 South, Range 11 West.	6	48	5	40	4	33	3	26	2	18	1		
			48	49	48	47	39	33	32	27	26	25	19	18	17
			7	47	8	39	9	32	10	25	11	17	12		
			46	46	46	38	38	31	31	24	24	16			
			18	45	17	37	16	30	15	23	14	15	13		
			44	45	44		37		30		23	22	15	14	
	4		19	44	20	36	21	29	22	22	23	14	24		
			43	43	43	42	36	35	29	28	21	13	25		
	4		20	42	29	35	28	28	27	21	26	13	25		
			41	42	41		35	34	28	27	20	12	12		
	3		31	40	32	34	33	27	34	19	35	11	36		

2ND STANDARD PARALLEL SOUTH

————— Surveyed under this group in 1934 (notes accepted & filed.)

————— Resurveyed under this group in 1934 (notes accepted & filed.)

===== Retraced under this group in 1936

===== Surveyed under this group in 1936.

----- Resurveyed under this group in 1936.

The resurveys and surveys herein described were executed with Buff and Buff solar transits, serial Nos. 23829 and 9984, and Young and Sons solar transit No. 8477 used respectively by Roger F. Wilson, U.S. Surveyor, Benjamin J. Mollette and Carroll I. Parkman, U.S. Transitsmen. The instruments are equipped with improved Smith solar attachments and otherwise conform to the standard specifications of the General Land Office. The instruments were examined and tested by the District Cadastral Engineer for California and Arizona and were approved on November 21, 1936, conditional upon satisfactory results of field tests of same.

#### Preliminary Field Tests of Instruments.

November 24, 1936, in camp at Sentinel, Arizona, in the SW  $\frac{1}{4}$  of sec. 32, T.6 S., R.9 W., G. & S.R. Meridian, Arizona in Latitude  $32^{\circ} 51' N.$ , determined by observation, and Longitude  $113^{\circ} 13' W.$ , determined from data accompanying the special instructions for group 200. We examine the instruments and find no appreciable errors; then test the indications of the solar apparatus by comparison with a meridian established this day by Polaris observation, by Roger F. Wilson, U.S. Surveyor, using Buff and Buff transit No. 23829 as follows:

Watch checked with R.R. time. Make an hour angle observation on Polaris E. of the Meridian, turning right from a lone sahuaro cactus about 2 miles NW. and accumulating the angle of 6 readings, 3 direct and 3 reverse.

Mean watch time, p.m.	5 <sup>h</sup> 47 <sup>m</sup>
Watch fast of l.m.t.	32.9 <sup>m</sup>
Accumulated angle, ref. pt. to Polaris	197° 40'
Mean angle	32° 56' 40"
Azimuth of Polaris	1° 06' 30" E
Bearing of ref. point	N. 31° 50' 10" W.
Mean observed altitude	33° 19' 40"
Reduced Latitude	32° 51' 02"

Then turn  $148^{\circ} 10'$  to the left and establish the Meridian on a fence post about 8 chs. S.

Test of Buff and Buff Transit No: 23829 by  
Roger F. Wilson, U.S. Surveyor.

November 25, 1936, at 8 h. 00 m. a.m., app. t., set off  $32^{\circ} 51' N.$ , on the latitude arc;  $20^{\circ} 45' S.$ , on the declination arc, and determine a meridian with the solar which agrees within  $1' 30''$  with the true meridian.

At app. noon, with the lat. arc unchanged; observe the sun on the meridian and obtain a reading of  $20^{\circ} 49' S.$  on the declination arc; which agrees with the computed declination of the sun.

At 4 h. 00 m. p.m., app. t., with the latitude arc unchanged; set off  $20^{\circ} 49' S.$ , on the declination arc, and determine a meridian with the solar which agrees within  $1' 30''$  with the true meridian.

Test of Buff and Buff Transit No. 9984, by Benjamin J. Mellette, U.S. Transitman.

November 25, 1936, at 8 h. 00 m. a.m., app. t., set off  $32^{\circ} 51' N.$ , on the latitude arc;  $20^{\circ} 45' S.$ , on the declination arc, and determine a meridian with the solar which agrees within  $1' 30''$  with the true meridian.

At app. noon, with the latitude arc unchanged; observe the sun on the meridian and obtain a reading of  $20^{\circ} 49' S.$  on the declination arc; which agrees with the computed declination of the sun.

At 4 h. 00 m. p.m., app. t., with the latitude arc unchanged; set off  $20^{\circ} 49' S.$ , on the declination arc, and determine a meridian with the solar which agrees within  $1' 30''$  with the true meridian.

Test of Young and Sons Transit No. 8477 by Carroll I. Parkman, U.S. Transitman.

November 25, 1936, at 8 h. 00 m. a.m., app. t., set off  $32^{\circ} 51' N.$ , on the latitude arc;  $20^{\circ} 45' S.$ , on the declination arc, and determine a meridian with the solar which agrees within  $1' 30''$  with the true meridian.

At app. noon, with the latitude arc unchanged; observe the sun on the meridian and obtain a reading of  $20^{\circ} 49' S.$  on the declination arc; which agrees with the computed declination of the sun.

At 4 h. 00 m. p.m., app. t., with the latitude arc unchanged; set off  $20^{\circ} 49' S.$ , on the declination arc, and determine a meridian with the solar which agrees within  $1' 30''$  with the true meridian.

All of the solar observations with these transits during the usual hours of solar work coming within  $1' 30''$  of the true meridian, demonstrates that they are in satisfactory adjustment on this date.

All azimuths were determined by turning off from the 2nd. Std. Parallel S. and were prolonged by the back and foresight method. They were checked by means of the solar attachments at regular intervals, except where otherwise stated.

All measurements are made with Lallie and Lufkin steel tapes, 5 chs. long, graduated every link for the first 100 lks. and the balance at intervals of 10 lks. The tapes were tested with a Lufkin standard, by comparison, and found correct. The measurements are made on the slope; the vertical angle of each interval is determined with a clinometer in good adjustment; the horizontal equivalents are entered in the field note record.

Resurvey: West boundary T. 9 S., R. 11 W.

Survey: East boundary Frac. T. 9 S., R. 11½ W.

3.

## Chains

The survey of the East boundary of T. 9 S., R. 12 W. in 1893 established common reference corners thereon referring to areas in Ts. 9 S., Rs. 11 and 12 W., thus recording also a survey of the West boundary of T. 9 S., R. 11 W.

Since the surveys of Group 200 create Frac. T. 9 S., R. 11½ W. between T. 9 S., R. 11 W., and T. 9 S., R. 12 W. the East boundary of the latter township is no longer identical with the West boundary of the former, the present location of the West boundary of T. 9 S., R. 11 W. being nearly a mile to the east of its original position.

The following notes describe an independent resurvey of the entire West boundary of T. 9 S., R. 11 W., establishing common reference corners thereon referring to areas in T. 9 S., R. 11 W. and Frac. T. 9 S., R. 11½ W.

No survey of the East boundary of said Fractional township being of record, this resurvey of the West boundary of T. 9 S., R. 11 W. is also a survey of the East boundary of Frac. T. 9 S., R. 11½ W.

From the Std. cor. of Ts. 9 S., Rs. 11 and 11½ W., on the 2nd Std. Parallel S., which is an iron post, 3 ins. diam., projecting 8 ins. above ground, firmly set, mkd. and witnessed as described in the official record.

Thence

North bet. secs. 31 and 36.

Over level land, drains S.W., thru medium undergrowth.

8.30 Road, S.E. to Tony's Ranch, N.W. to Aztec.

40.00 Set an iron post, 3 ft. long, 1 in. diam., 26 ins. in ground, for ¼ sec. cor., with brass cap mkd.

$\frac{1}{4}$   
 S 36 | S 31  
 1936

Dig a circular trench 6 ft. diam., and pile dirt around post.

80.00 Set an iron post, 3 ft. long, 2 ins. diam., 28 ins. in ground, for cor. of secs. 25, 30, 31 and 36, with brass cap mkd.

T 9 S  
 R11½W | R11W  
 S25 | S30  
 S36 | S31  
 1936

Dig a circular trench 6 ft. diam., and pile dirt around post.

Land, level.  
 Soil, sandy loam, 1st and 2nd rates.  
 Timber, none.  
 Undergrowth, greasewood.

BOOK 400

Resurvey: West boundary T. 9 S., R. 11 W.  
Survey: East boundary Frac. T. 9 S., R. 11 1/2 W.

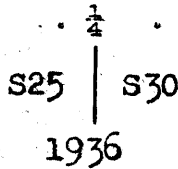
4.

Chains

North bet. secs. 25 and 30.

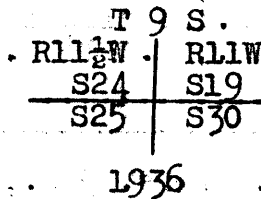
Over level land, drains S.W., thru medium undergrowth.

40.00 Set an iron post, 3 ft. long, 1 in. diam., 25 ins. in ground, for 1/4 sec. cor., with brass cap mkd.



Dig a circular trench 6 ft. diam., and pile dirt around post.

80.00 Set an iron post, 3 ft. long, 2 ins. diam., 28 ins. in ground, for cor. of secs. 19, 24, 25 and 30, with brass cap mkd.



Dig a circular trench 6 ft. diam., and pile dirt around post.

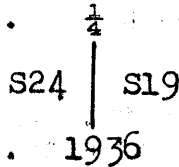
Land, level.  
Soil, sandy loam, 1st and 2nd rates.  
Timber, none.  
Undergrowth, greasewood.

North bet. secs. 19 and 24.

Over level land, drains S.W., thru scattering timber and medium undergrowth.

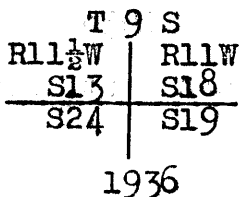
25.00 Road, brs. N. 15° W. and S. 15° E.

40.00 Set an iron post, 3 ft. long, 1 in. diam., 26 ins. in ground, for 1/4 sec. cor., with brass cap mkd.



Dig a circular trench 6 ft. diam., and pile dirt around post.

80.00 Set an iron post, 3 ft. long, 2 ins. diam., 28 ins. in ground, for cor. of secs. 13, 18, 19 and 24, with brass cap mkd.



Dig a circular trench 6 ft. diam., and pile dirt around post.

Resurvey: West boundary T. 9 S., R. 11 W.  
 Survey: East boundary Frac. T. 9 S., R. 11½ W.

5.

Chains

Land, level.  
 Soil, sandy loam, 1st and 2nd rates.  
 Timber, mesquite.  
 Undergrowth, greasewood.

North bet. secs. 13 and 18.

Over level land, drains S.W., thru scattering timber and undergrowth.

40.00 Set an iron post, 3 ft. long, 1 in. diam., 28 ins. in ground, for  $\frac{1}{4}$  sec. cor., with brass cap mkd.

$$\begin{array}{c} \frac{1}{4} \\ \text{S13} \quad | \quad \text{S18} \\ 1936 \end{array}$$

Dig a circular trench 6 ft. diam., and pile dirt around post.

No bearing trees available.

Thence over rolling sand dunes.

80.00 Set an iron post, 3 ft. long, 2 ins. diam., 28 ins. in ground, for cor. of secs. 7, 12, 13 and 18, with brass cap mkd.

$$\begin{array}{c} \text{T 9 S} \\ \text{R11½W} \quad | \quad \text{R11W} \\ \text{S12} \quad | \quad \text{S 7} \\ \hline \text{S13} \quad | \quad \text{S18} \\ 1936 \end{array}$$

Dig a circular trench 6 ft. diam., and pile dirt around post:

Land, level and rolling sand dunes.  
 Soil, sandy loam, 1st and 2nd rates.  
 Timber, mesquite.  
 Undergrowth, greasewood.

North bet. secs. 7 and 12.

Over rolling sand dunes, drains S.W., thru medium timber and undergrowth.

40.00 Set an iron post, 3 ft. long, 1 in. diam., 28 ins. in ground, for  $\frac{1}{4}$  sec. cor., with brass cap mkd.

$$\begin{array}{c} \frac{1}{4} \\ \text{S12} \quad | \quad \text{S 7} \\ 1936 \end{array}$$

Dig a circular trench 6 ft. diam., and pile dirt around post.

No bearing trees available.

80.00 Set an iron post, 3 ft. long, 2 ins. diam., 28 ins. in ground, for cor. of secs. 1, 6, 7 and 12, with brass cap mkd.

Resurvey: West boundary T. 9 S., R. 11 W.  
Survey: East boundary Frac. T. 9 S., R. 11½ W.

6.

Chains

	T 9 S	
R11½W		R11W
S 1		S 6
S12		S 7

1936

Dig a circular trench 6 ft. diam., and pile dirt around post.

No bearing trees available.

Land, rolling sand dunes.  
Soil, sandy, 1st and 2nd rates.  
Timber, mesquite.  
Undergrowth, greasewood.

North bet. secs. 1 and 6.

Over gently rolling land, drains S.W., thru scattering timber and medium undergrowth.

40.00 Set an iron post, 3 ft. long, 1 in. diam., 28 ins. in ground, for ¼ sec. cor., with brass cap mkd.

	¼	
S 1		S 6

1936

Dig a circular trench 6 ft. diam., and pile dirt around post.

No bearing trees available.

80.00 Set an iron post, 3 ft. long, 3 ins. diam., 28 ins. in ground, for cor. of Ts. 8 and 9 S., Rs. 11 and 11½ W., with brass cap mkd.

	T 8 S	
R11½W		R11W
S36		S31
S 1		S 6
	T 9 S	

1936

Dig a circular trench 6 ft. diam., and pile dirt around post.

Montezuma's Head peak brs. N. 75° 28' W.

No bearing trees available.

Land, gently rolling.  
Soil, sandy loam, 1st and 2nd rates.  
Timber, mesquite.  
Undergrowth, greasewood.



## Survey: North boundary of T. 9 S., R. 11 W.

4109

7.

## Chains

Beginning at the cor. of Ts. 8 and 9 S., Rs. 10 and 11 W., which is an iron post, 3 ins. diam., projecting 7 ins. above ground, firmly set, mkd. and witnessed as described in the official record, West on random line, along the North boundary of T. 9 S., R. 11 W., setting temporary cors. at intervals of 40.00 chs., and at 479.76 chs. intersect the cor. of Ts. 8 and 9 S., Rs. 11 and 11½ W., hereinbefore described.

Thence,

East, on true line, bet. secs. 6 and 31.

Over level land, drains S.W., thru medium undergrowth.

39.76 Set an iron post, 3 ft. long, 1 in. diam., 27 ins. in ground, for ¼ sec. cor., with brass cap mkd.

$$\frac{1}{4} \cdot \frac{S \ 31}{S \ 6}$$

1936

Dig a circular trench 6 ft. diam., and pile dirt around post.

79.76 Set an iron post, 3 ft. long, 2 ins. diam., 28 ins. in ground, for cor. of secs. 5, 6, 31 and 32, with brass cap mkd.

T8S	R11W
S31	S32
S 6	S 5
T9S	

1936

Dig a circular trench 6 ft. diam., and pile dirt around post.

Land, level.

Soil, sandy loam, 1st, 2nd and 3rd rates.

Timber, none.

Undergrowth, greasewood.

East, on true line, bet. secs. 5 and 32.

Over level land, drains S.W., thru scattering timber and medium undergrowth.

40.00 Set an iron post, 3 ft. long, 1 in. diam., 28 ins. in ground, for ¼ sec. cor., with brass cap mkd.

$$\frac{1}{4} \cdot \frac{S \ 32}{S \ 5}$$

1936

Dig a circular trench 6 ft. diam., and pile dirt around post.

No bearing trees available.

60.00 Dim road, brs. N.W. and S.E.

80.00 Set an iron post, 3 ft. long, 2 ins. diam., 28 ins. in ground, for cor. of secs. 4, 5, 32 and 33, with brass cap mkd.

8.

Chains

T8S	R11W
S32	S33
S 5	S 4
T 9 S	

1936

Raise a mound of stone 4 ft. base, 3 ft. high, W. of cor.

No bearing trees available.

Land, level.

Soil, sandy loam, 1st, 2nd and 3rd rates.

Timber, mesquite, palo verde and ironwood.

Undergrowth, greasewood.

East, on true line, bet. secs. 4 and 33.

Over mountainous land, thru scattering undergrowth.

Asc. 421 ft. over N.W. slope.

21.67 Spur, slopes N. 20° W., top of hill brs. S. 1 ch., and is approximately 50 ft. higher, desc. 170 ft. over N.E. slope.

35.09 Side hill draw, course N. 20° W., asc. 63 ft. over N.W. slope to

40.00 Set an iron post, 3 ft. long, 1 in. diam., 12 ins. in ground, over a cross (X) mkd. on bedrock, and in a mound of stone to top, for 1/4 sec. cor. with brass cap mkd.

1/4	S 33
S 4	

1936

Asc. 88 ft. over N.W. slope.

44.60 Ridge, brs. S. 50° W. and E., desc. 105 ft. over S.E. slope.

60.80 Spur, slopes N. 60° E., desc. 310 ft. over S.E. slope to

80.00 Set an iron post, 3 ft. long, 2 ins. diam., 20 ins. in ground, over a cross (X) mkd. on bedrock and in a mound of stone to top, for cor. of secs. 3, 4, 33 and 34, with brass cap mkd.

T8S	R11W
S33	S34
S 4	S 3
T 9 S	

1936

Cor. is at junction of wide draws from S. 70° W. and S. 10° E., course N. 10° E.

Land, mountainous.

Soil, lava rock, 4th rate.

Timber, none.

Undergrowth, greasewood.

Survey: North boundary T. 9 S., R. 11 W.

9.

Chains	
	East, on true line, bet. secs. 3 and 34. Over mountainous land, thru scattering undergrowth. Over a series of rocky washes draining N.W.
7.00	Leave washes, brs. N.W. and S.E., asc. 62 ft. over N.W. slope.
13.10	Spur, slopes N., desc. 34 ft. over N.E. slope.
15.57	Wash, 5 lks. wide, course N., asc. 44 ft. over N.W. slope.
27.55	Spur, slopes N., desc. 40 ft. over N.E. slope.
35.00	Draw, course N., asc. 29 ft. over N.W. slope to
40.00	Set an iron post, 3 ft. long, 1 in. diam., 12 ins. in ground, over a cross (X) mkd. on bedrock, and in a mound of stone to top, for $\frac{1}{4}$ sec. cor., with brass cap mkd. $\begin{array}{c} \frac{1}{4} \text{ S } 34 \\ \text{S } 3 \end{array}$ 1936 Asc. 18 ft. over N.W. slope.
41.20	Spur, slopes N. 10° W., desc. 99 ft. over N.E. slope.
50.58	W. edge of sand wash, brs. N. 10° W. and S. 10° E., thence across sand wash, course N. 10° W.
70.58	Leave same wash at E. edge, brs. N. 10° W. and S. 10° E., asc. 306 ft. over N.W. slope to
80.00	Set an iron post, 3 ft. long, 2 ins. diam., 20 ins. in ground, over a cross (X) mkd. on bedrock and in a mound of stone to top, for cor. of secs. 2, 3, 34 and 35, with brass cap mkd. $\begin{array}{c} \text{T8S} \quad \text{R11W} \\ \text{S34} \quad \text{S35} \\ \text{S } 3 \quad \text{S } 2 \\ \text{T } 9 \text{ S} \end{array}$ 1936 This corner is on top of a spur sloping north. Land, mountainous. Soil, lava rock, 3rd and 4th rates. Timber, none. Undergrowth, greasewood.
	East, on true line, bet. secs. 2 and 35. Over mountainous land, thru scattering undergrowth. Desc. 185 ft. over N.E. slope.
17.00	Center of wide rocky draw, course N. 5° W., asc. 135 ft. over N.W. slope.
20.00	Spur. slopes N., desc. 168 ft. over N.E. slope.
29.50	Center of wide rocky draw, course N. 5° E., asc. 144 ft. over N.W. slope to

Survey: North boundary T. 9 S., R. 11 W.

10

Chains

40.00 Set an iron post, 3 ft. long, 1 in. diam., 27 ins. in ground, for  $\frac{1}{4}$  sec. cor. with brass cap mkd.

$\frac{1}{4} \frac{S 35}{S 2}$

1936

Raise a mound of stone 5 ft. base, 3 ft. high, N. of cor.

Broad spur, slopes N., desc. 167 ft. over N.E. slope.

57.32 Center of wide rocky draw, course N., asc. 52 ft. over N.W. slope.

63.27 Spur, slopes N. 10° E., desc. 89 ft. over N.E. slope.

70.10 Draw, course N., asc. 55 ft. over N.W. slope.

78.05 Spur, slopes N., desc. 30 ft. over N.E. slope to

80.00 Set an iron post, 3 ft. long, 2 ins. diam., 12 ins. in ground, over a cross (X) on bedrock, and in a mound of stone to top, for cor. of secs. 1, 2, 35 and 36, with brass cap mkd.

T8S R11W  
S35 S36  
S 2 S 1  
T 9 S

1936

Base of mountains, brs. S. 20° E. and N. 70° W.

Land, mountainous.

Soil, rocky, 4th rate.

Timber, none.

Undergrowth, greasewood.

East, on true line, bet. secs. 1 and 36.

Over level land, drains N.E., thru scattering timber and undergrowth.

40.00 Set an iron post, 3 ft. long, 1 in. diam., 27 ins. in ground, for  $\frac{1}{4}$  sec. cor. with brass cap mkd.

$\frac{1}{4} \frac{S 36}{S 1}$

1936

Dig a circular trench 6 ft. diam., and pile dirt around post.

No bearing trees available.

80.00 The cor. of Ts. 8 and 9.S., Rs. 10 and 11.W.

Land, level.

Soil, sandy, 1st and 2nd rates.

Timber, mesquite and palo verde.

Undergrowth, greasewood..

## Subdivision Lines of T. 9 S., R. 11 W.

11.

Chains

## SUBDIVISION LINES OF T. 9 S., R. 11 W.

Commence the survey of the subdivision lines of T. 9 S., R. 11 W. at the Std. cor. of secs. 35 and 36, on the S. bdy. of the Tp. (2nd Std. Parallel S.) which is an iron post, 2 ins. diam., projecting 8 ins. above ground, firmly set, mkd. and witnessed as described in the official record.

Thence

N. 0° 01' W. bet. secs. 35 and 36.

Over gently rolling land, drains S.W., thru very scattering timber and medium undergrowth.

12.00 Wash, 6 lks. wide, 1 ft. deep, course S. 70° W.

33.00 Wash, 8 lks. wide, 1 ft. deep, course S.W.

40.00 Set an iron post, 3 ft. long, 1 in. diam., 27 ins. in ground, for  $\frac{1}{4}$  sec. cor., with brass cap mkd.

$\frac{1}{4}$   
 S 35 | S 36  
 1936

Dig a circular trench 6 ft. diam., and pile dirt around post.

No bearing trees available.

56.90 Wash, 10 lks. wide, 5 ft. deep; course S.W.

64.20 Wash, 15 lks. wide, 9 ft. deep, course S.W.

78.80 Wash, 12 lks. wide, 10 ft. deep, course S.W.

80.00 Set an iron post, 3 ft. long, 2 ins. diam., 27 ins. in ground, for cor. of secs. 25, 26, 35 and 36, with brass cap mkd.

T9S | R11W  
 S26 | S25  
 S35 | S36  
 1936

Dig a circular trench 6 ft. diam., and pile dirt around post.

No bearing trees available.

Land, gently rolling.

Soil, sandy loam, 1st and 2nd rates.

Timber, ironwood, palo verde and mesquite.

Undergrowth, sagebrush and cacti.

East, on random line, bet. secs. 25 and 36.

40.00 Set temp.  $\frac{1}{4}$  sec. cor.

80.10 Intersect cor. of secs. 25, 30, 31 and 36 on the E. bdy. of the Tp., which is an iron post, 2 ins. diam., projecting 3 ft. above bedrock, firmly set in a mound of stone to top, mkd. and witnessed as described in the official record.

Thence,

## Subdivision Lines of T. 9 S., R. 11 W.

12

Chains	
	West, on true line, bet. secs. 25 and 36. Over mountainous land, thru scattering timber and medium undergrowth. Desc. 417 ft. over precipitous W. slope.
18.10	Base of mountains, brs. S.E. and N.W., thence over gently rolling land.
40.05	Set an iron post, 3 ft. long, 1 in. diam., 27 ins. in ground, for $\frac{1}{4}$ sec. cor., with brass cap mkd: $\frac{1}{4} \begin{array}{l} S \ 25 \\ S \ 36 \end{array}$ 1936 Dig a circular trench 6 ft. diam., and pile dirt around post. No bearing trees available.
41.10	Gulch, 10 lks. wide, 3 ft. deep, course W.
53.60	E. bank of wash, brs. N.E. and S.W., thence across wash course S.W.
63.30	W. bank of wash, brs. N.E. and S.W., leave wash.
66.80	Wash, 30 lks. wide, 2 ft. deep, course W.
72.50	Wash, 30 lks. wide, 2 ft. deep, course S.W.
80.10	Cor. of secs. 25, 26, 35 and 36. Land, E. 20 chs. mountainous; W. 60 chs. gently rolling. Soil, sandy loam, 1st and 2nd rates; E. 20 chs. malapai rock, 4th rate. Timber, ironwood, mesquite and palo verde. Undergrowth, sagebrush and cacti.
	N. 0° 01' W. bet. secs. 25 and 26. Over gently rolling land, drains S.W., thru scattering timber and medium undergrowth.
12.30	Wash, 15 lks. wide, 4 ft. deep, course W.
20.60	Wash, 20 lks. wide, 2 ft. deep, course W.
25.80	Wash, 90 lks. wide, 3 ft. deep, course S.W.
30.00	Wash, 30 lks. wide, 3 ft. deep, course W.
35.00	Asc. 34 ft. over S.W. slope to
40.00	Set an iron post, 3 ft. long, 1 in. diam., 10 ins. in ground, over a cross (X) on bedrock, and in a mound of stone to top, for $\frac{1}{4}$ sec. cor., with brass cap mkd. $\frac{1}{4} \begin{array}{l} S \ 26 \   \ S \ 25 \end{array}$ 1936 No bearing trees available. Thence over mountainous land. Asc. 741 ft. over S.W. slope to ridge

## Subdivision Lines of T. 9 S., R. 11 W.

13

## Chains

- 42.30 Gulch, course S.W.
- 68.35 Rocky ridge, brs. E. and N.W., desc. 355 ft. over general N.E. slope to
- 80.00 Set an iron post, 3 ft. long, 2 ins. diam., 16 ins. in ground, over a cross (X) mkd. on bedrock, and in a mound of stone to top, for cor. of secs. 23, 24, 25 and 26, with brass cap mkd.

T9S	R11W
S23	S24
S26	S25

1936

No bearing trees available.

Land, S.  $\frac{1}{2}$  gently rolling; N.  $\frac{1}{2}$  mountainous.  
 Soil, S.  $\frac{1}{2}$  sandy loam, 1st rate; N.  $\frac{1}{2}$  rocky, 4th rate.  
 Timber, palo verde, mesquite and ironwood.  
 Undergrowth, greasewood and cacti.

East, on random line, bet. secs. 24 and 25.

- 40.00 Set temp.  $\frac{1}{4}$  sec. cor.
- 80.16 Intersect N. and S. line 11 lks. S. of cor. of secs. 19, 24, 25 and 30 on the E. bdy. of the Tp., which is an iron post, 2 ins. diam., projecting 20 ins. above ground, in a mound of stone to top, firmly set, mkd. and witnessed as described in the official record.

## Thence

S.  $89^{\circ} 55'$  W., on true line, bet. secs. 24 and 25.

Over mountainous land, thru scattering timber and undergrowth. Asc. 150 ft. over E. slope.

- 3.99 Divide ridge, brs. N. and S., desc. 289 ft. over W. slope.
- 18.36 Canyon, course N.W., asc. 194 ft. over E. slope.
- 23.86 Spur, slopes N., desc. 260 ft. over W. slope.
- 31.66 Head of canyon, course N.W., asc. 135 ft. over E. slope.
- 36.40 Spur, slopes N., desc. 90 ft. over W. slope to
- 40.08 Set an iron post, 3 ft. long, 1 in. diam., 8 ins. in ground to bedrock, deposit stone 8x6x4 ins., mkd. with cross (X) at base of post, and in a mound of stone to top, for  $\frac{1}{4}$  sec. cor., with brass cap mkd.

$\frac{1}{4}$ S 24
S 25

1936

No bearing trees available.

Desc. 21 ft. over W. slope.

- 41.38 Canyon, course N.W., asc. 164 ft. over precipitous W. slope.
- 48.46 Spur, from S.E. to W., desc. 133 ft. over W. slope.
- 62.16 Canyon wash, 30 lks. wide, 5 ft. deep, course N.W., Asc. 126 ft. over N.E. slope to
- 80.16 Cor. of secs. 23, 24, 25 and 26.

## .Subdivision Lines of T. 9 S., R. 11 W.

14.

Chains	Land, mountainous. Soil, rocky, 3rd and 4th rates. Timber, ironwood and palo verde. Undergrowth, sagebrush and cacti.
	N. 0° 01' W, bet. secs. 23 and 24. Over mountainous land, thru scattering timber and undergrowth. Desc. 189 ft. over N.E. slope.
14.80	Gulch, course N.E.
18.80	Gulch, course W., asc. 150 ft. over S.W. slope.
27.48	Spur, slopes W., desc. 145 ft. over N.W. slope.
34.50	Wash, course W., leave mountainous and enter rolling land, asc. 19 ft. over S.E. slope to
40.00	Set an iron post, 3 ft. long, 1 in. diam., 6 ins. in ground to bedrock, deposit stone 8x6x4 ins., mkd. with cross (X) at base of post, and in a mound of stone to top for $\frac{1}{4}$ sec. cor. with brass cap mkd.  <div style="text-align: center;"> <math>\frac{1}{4}</math>  S23   S24  1936 </div>
	No bearing trees available. Continue over gently rolling land.
80.00	Set an iron post, 3 ft. long, 2 ins. diam., 27 ins. in ground; for cor. of secs. 13, 14; 23 and 24; with brass cap mkd.  <div style="text-align: center;"> T9S   R11W  S14   S13  S23   S24  1936 </div>
	Dig a circular trench 6 ft. diam., and pile dirt around post. No bearing trees available. Land, rolling and mountainous. Soil, rocky, 4th rate. Timber; ironwood and mesquite. Undergrowth, greasewood, sagebrush and cacti.
	N. 89° 55' E., on random line, bet. secs. 13 and 24.
40.00	Set temp. $\frac{1}{4}$ sec. cor.
80.20	Intersect E. bdy. of Tp. 23 lks. N. of cor. of secs. 13, 18, 19 and 24, which is an iron post, 2 ins. in diam., projecting 8 ins. above ground, firmly set, mkd. and witnessed as described in the official record. Thence N. 89° 55' W., on true line, bet. secs. 13 and 24. Over rolling land, thru scattering timber and undergrowth. Asc. 40 ft. over S.E. slope.



## Subdivision Lines of T.9 S., R.11 W.

15

BOOK 4109

chains	
16.00	Spur, slopes N.E., desc. 6 ft. over N.W. slope.
19.00	Wash, course N.E., asc. 56 ft. over S.E. slope.
31.85	Divide ridge, brs. N. and S., desc. 11 ft. over N.W. slope.
39.65	Wash, course N.W.
40.10	Set an iron post 3 ft. long, 1 in. diam., 18 ins. in ground to cross (x) on bedrock, supported in a mound of stone to top, for $\frac{1}{4}$ sec. cor., with brass cap mkd.
	$\frac{1}{4}$ S 13 $\frac{1}{4}$ S 24 1936
	No bearing trees available.
	Desc. slightly along N. slope.
71.20	Wash, course N., asc. 46 ft. over E. slope.
74.94	Spur, slopes N., desc. 23 ft. over W. slope to
80.20	Cor. of secs. 13, 14, 23 and 24.
	Land; Rolling. Soil; Rocky, 3rd. and 4th. rates. Timber; Ironwood, palo verde. Undergrowth; Sagebrush, cacti.
	N.0° 01'W. bet. secs. 13 and 14.
	Over rolling land, thru very scattering timber and medium undergrowth.
	Desc. 34 ft. over N.E. slope.
22.60	Wash, course N.W., continue over rolling land.
40.00	Set an iron post 3 ft. long, 1 in. diam., 5 ins. in ground to bedrock, deposit stone 6x6x4 ins., mkd. with cross (x), at base of post, for $\frac{1}{4}$ sec. cor., with brass cap mkd.
	$\frac{1}{4}$ S14   S13 1936
	No bearing trees available.
	Continue over rolling land.
55.00	Leave rolling, enter mountainous land, asc. 437 ft. over S.W. slope to
80.00	Set an iron post 3 ft. long, 2 ins. diam., 12 ins. in ground to bedrock, deposit stone 8x4x3 ins., mkd. with cross (x), at base of post, supported in a mound of stone to top, for cor. of secs. 11, 12, 13 and 14, with brass cap mkd.

chains

T9S R11W	
S11	S12
S14	S13
1936	

No bearing trees available.

Land; Rolling and mountainous.  
Soil; Rocky, 4th. rate.  
Timber; Ironwood, palo verde.  
Undergrowth; Sagebrush, cacti.

S.89° 55'E., on random line, bet. secs. 12 and 13.

40.00 Set temp.  $\frac{1}{4}$  sec. cor.

80.32 Intersect E. bdy. of Tp. 18 lks. N. of cor. of secs. 7, 12, 13 and 18, which is an iron post 2 ins. diam., projecting 8 ins. above ground, firmly set, mkd. and witnessed as described in the official record.

Thence,

N.89° 47'W., on true line, bet, secs. 12 and 13.

Over mountainous land.

Asc. 366 ft. over S.E. slope.

17.42 Spur, slopes N.E., desc. 22 ft. over N.W. slope.

20.72 Draw, course N.W., asc. 80 ft. over N.E. slope.

33.62 Ridge, brs. N. and S., desc. 30 ft. over S.W. slope.

38.82 Draw, course N., asc. 30 ft. over N.E. slope to

40.16 Set an iron post 3 ft. long, 1 in. diam., 15 ins. in ground to bedrock, deposit stone 8x4x3 ins., mkd. with cross (x), at base of post, in a mound of stone to top, for  $\frac{1}{4}$  sec. cor., with brass cap mkd.

$\frac{1}{4}$ S 12
S 13
1936

Asc. 53 ft. over N.E. slope.

43.62 Ridge, brs. N. and S., desc. 71 ft. over S.W. slope.

52.52 Gulch, course N., asc. 162 ft. over N.E. slope.

65.92 Ridge, brs. N.W. and S.E., desc. 334 ft. over S.W. slope to

80.32 Cor. of secs. 11, 12, 13 and 14.

Land; Mountainous.  
Soil; Rocky, 4th. rate.  
Timber; None.  
Undergrowth; None

## Subdivision Lines of T.9 S., R.11 W.

17

PLAT 4100

chains.

N.0° 01'W. bet. secs. 11 and 12.

Over mountainous land, thru very scattering timber and medium undergrowth.

Asc. 284 ft. over S. slope.

8.80 Ridge, brs. S.E. and N.W., desc. 177 ft. over N. and N.W. slopes to  $\frac{1}{4}$  sec. cor.

31.00 Slope changes to N.W.

40.00 Set an iron post 3 ft. long, 1 in. diam., 14 ins. in ground to bedrock, deposit stone 8x4x3 ins., mkd. with cross(x), at base of post, supported in a mound of stone to top, for  $\frac{1}{4}$  sec. cor., with brass cap mkd.
$$\begin{array}{c} \frac{1}{4} \\ | \\ \text{S11} \mid \text{S12} \\ | \\ 1936 \end{array}$$

No bearing trees available.

Desc. 266 ft. over N.W. slope.

53.00 Wash, 20 lks. wide, course N.E., asc. 236 ft. over S.E. slope.

63.00 Ridge, brs. N.E. and S.W., desc. 27 ft. over N. slope to

80.00 Set an iron post 3 ft. long, 2 ins. diam., 8 ins. in ground to bedrock, deposit stone 7x5x3 ins., mkd. with cross(x), at base of post, supported in a mound of stone to top, for cor. of secs. 1, 2, 11 and 12, with brass cap mkd.

$$\begin{array}{c} \text{T9S R11W} \\ \text{S 2} \mid \text{S 1} \\ \hline \text{S11} \mid \text{S12} \\ 1936 \end{array}$$

No bearing trees available.

Land; Mountainous.

Soil; Rocky, 4th. rate.

Timber; Ironwood, palo verde.

Undergrowth; Sagebrush, cacti.

S.89° 47'E., on random line, bet. secs. 1 and 12.

40.00 Set temp.  $\frac{1}{4}$  sec. cor.

80.36 Intersect E. bdy. of Tp. 21 lks. S. of cor. of secs. 1, 6, 7 and 12, which is an iron post 2 ins. diam., projecting 22 ins. above ground in a mound of stone to top, mkd. and witnessed as described in the official record.

Thence,

N.89° 56'W., on true line, bet. secs. 1 and 12.

Over mountainous land, thru scattering timber and undergrowth.

chains

Desc. 29 ft. over N.W. slope.

6.80 Draw, course N.E., asc. 62 ft. over S.E. slope.

9.20 E. rim of mesa, brs. N. and S., thence across mesa  
brs. same.18.60 W. rim of mesa, brs. N. and S., leave mesa, desc. 314  
ft. over W. slope.33.30 Wash, 40 lks. wide, 10 ft. deep, course N., asc. 121  
ft. over E. slope.

39.15 Spur, slopes N., desc. 19 ft. over W. slope.

39.60 Draw, course N.E.

40.18 Set an iron post 3 ft. long, 1 in. diam., 10 ins. in  
ground to bedrock, deposit a stone 8x4x3 ins., mkd.  
with a cross(x), at base of post, and raise a mound of  
stone around post to top, for  $\frac{1}{4}$  sec. cor., with brass  
cap mkd.
$$\frac{1}{4} \text{ S } 1$$

$$\text{S } 12$$
 1936

No bearing trees available.

Asc. 117 ft. over E. slope.

49.50 Broad spur, slopes N., desc. 165 ft. over W. slope.

53.60 Wash, 30 lks. wide, 10 ft. deep, course N., asc. 319 ft.  
over E. slope.

75.10 Spur, slopes N., desc. 22 ft. over S.W. slope.

78.20 Wash, 30 lks. wide, 8 ft. deep, course N.

80.36 Cor. of secs. 1, 2, 11 and 12.

Land; Mountainous.  
Soil; Rocky, 4th. rate.  
Timber; Mesquite, ironwood.  
Undergrowth; Greasewood, cacti.

N.0° 01'W., on random line, bet. secs. 1 and 2.

40.00 Set temp.  $\frac{1}{4}$  sec. cor.80.16 Intersect N. bdy. of Tp. 36 lks. W. of cor. of secs.  
1, 2, 35 and 35, hereinbefore described.

Thence,

S.0° 15'W., on true line, bet. secs. 1 and 2.

Over mountainous land, thru scattering timber and  
undergrowth.

Asc. 300 ft. over N.E. slope to

## Subdivision Lines of T.9 S., R.11 W.

19

410

chains	
40.16	Set an iron post 3 ft. long, 1 in. diam., 10 ins. in ground to bedrock, deposit a stone 8x4x3 ins., mkd. with a cross (x), at base of post, and raise a mound of stone around post to top, for $\frac{1}{4}$ sec. cor., with brass cap mkd.
	$\begin{array}{c} \frac{1}{4} \\   \\ \text{S } 2 \quad   \quad \text{S } 1 \\   \\ 1936 \end{array}$
	No bearing trees available.
41.16	Ridge, brs. S.W. and N.E., desc. 78 ft. over S.E. slope
47.16	Drain, course N.E., Asc. 52 ft. over N.E. slope.
54.71	Spur, slopes E., desc. 21 ft. over S.E. slope.
57.76	Wash, course N.E., asc. 85 ft. over N.W. slope.
61.06	Low spur, slopes W.
64.06	Same wash, course N.W., asc. 91 ft. over N.E. slope to
80.16	Cor. of secs. 1, 2, 11 and 12.
	Land; Mountainous. Soil; Rocky, 4th. rate. Timber; Mesquite, ironwood. Undergrowth; Sagebrush, cacti.
	From the Std. cor. of secs. 34 and 35 on the S. bdy. of the Tp. (2nd. Std. Parallel S.), which is an iron post 2 ins. diam., projecting 10 ins. above ground, firmly set, mkd. and witnessed as described in the official record.
	Thence,
	N.0° 01'W. bet. secs. 34 and 35.
	Over level land, drains S.W., thru dense timber and undergrowth.
40.00	Set an iron post 3 ft. long, 1 in. diam., 27 ins. in ground, for $\frac{1}{4}$ sec. cor., with brass cap mkd.
	$\begin{array}{c} \frac{1}{4} \\   \\ \text{S } 34 \quad   \quad \text{S } 35 \\   \\ 1936 \end{array}$
	Dig a circular trench 6 ft. diam., and pile dirt around post.
	No suitable bearing trees available.
80.00	Set an iron post 3 ft. long, 2 ins. diam., 27 ins. in ground, for cor. of secs. 26, 27, 34 and 35, with brass cap mkd.

chains

T9S	R11W
S27	S26
S34	S35

1936

Dig a circular trench 6 ft. diam., and pile dirt around post.

No suitable bearing trees available.

Land; Level.

Soil; Sandy loam, 1st. rate.

Timber; Ironwood, palo verde, mesquite.

Undergrowth; Greasewood, cacti.

E., on random line, bet. secs. 26 and 35.

40.00 Set temp.  $\frac{1}{4}$  sec. cor.

79.92 Intersect N. and S. line 14 lks. N. of cor. of secs. 25, 26, 35 and 36.

Thence,

N.89° 54'W., on true line, bet. secs. 26 and 35.

Over level land, drains S.W., thru scattering timber and medium undergrowth.

39.96 Set an iron post 3 ft. long, 1 in. diam., 27 ins. in ground, for  $\frac{1}{4}$  sec. cor., with brass cap mkd.

$\frac{1}{4}$	S 26
	S 35

1936

Dig a circular trench 6 ft. diam., and pile dirt around post.

No bearing trees available.

79.92 Cor. of secs. 26, 27, 34 and 35.

Land; Level.

Soil; Sandy loam, 1st. rate.

Timber; Mesquite, ironwood, palo verde.

Undergrowth; Greasewood, cacti.

N.0° 01'W. bet. secs. 26 and 27.

Over level land, drains S.W., thru scattering timber and medium undergrowth.

40.00 Set an iron post 3 ft. long, 1 in. diam., 27 ins. in ground, for  $\frac{1}{4}$  sec. cor., with brass cap mkd.

$\frac{1}{4}$	
S27	S26

1936

Dig a circular trench 6 ft. diam., and pile dirt around post.

No bearing trees available.

## Subdivision Lines of T.9 S., R.11 W.

21

chains									
80.00	<p>Set an iron post 3 ft. long, 2 ins. diam., 27 ins. in ground, for cor. of secs. 22, 23, 26 and 27, with brass cap mkd.</p> <div style="text-align: center;"> <table border="1" style="margin: auto;"> <tr><td colspan="2">T9S R11W</td></tr> <tr><td>S22</td><td>S23</td></tr> <tr><td>S27</td><td>S26</td></tr> <tr><td colspan="2">1936</td></tr> </table> </div> <p>Dig a circular trench 6 ft. diam., and pile dirt around post.</p> <p>No bearing trees available.</p> <p>Land; Level. Soil; Sandy loam, 1st. rate. Timber; Ironwood. Undergrowth; Greasewood.</p>	T9S R11W		S22	S23	S27	S26	1936	
T9S R11W									
S22	S23								
S27	S26								
1936									
40.00	<p>S.89° 54'E., on random line, bet. secs. 23 and 26.</p> <p>Set temp. <math>\frac{1}{4}</math> sec. cor.</p>								
79.84	<p>Intersect N. and S. line 26 lks. S. of cor. of secs. 23, 24, 25 and 26.</p> <p>Thence,</p> <p>S.89°55'W., on true line, bet. secs. 23 and 26.</p> <p>Over mountainous land, thru scattering timber and undergrowth.</p> <p>Asc. 216 ft. over N.E.slope.</p>								
11.44	<p>Ridge, brs. N.W. and S.E., desc. 539 ft. over rocky W. slope to</p>								
39.92	<p>Set an iron post 3 ft. long, 1 in. diam., 27 ins. in ground, for <math>\frac{1}{4}</math> sec. cor., with brass cap mkd.</p> <div style="text-align: center;"> <table border="1" style="margin: auto;"> <tr><td><math>\frac{1}{4}</math> S 23</td></tr> <tr><td>S 26</td></tr> <tr><td>1936</td></tr> </table> </div> <p>Dig a circular trench 6 ft. diam., and pile dirt around post.</p> <p>No bearing trees available.</p> <p>Thence over level land, drains S.W.</p>	$\frac{1}{4}$ S 23	S 26	1936					
$\frac{1}{4}$ S 23									
S 26									
1936									
47.54	<p>Wash, 10 lks. wide, 2 ft. deep, course S.W.</p>								
56.94	<p>Wash, 6 lks. wide, 2 ft. deep, course S.W.</p>								
79.84	<p>Cor. of secs. 22, 23, 26 and 27.</p> <p>Land; W. <math>\frac{1}{2}</math>, Level: E. <math>\frac{1}{2}</math>, Mountainous. Soil; W. <math>\frac{1}{2}</math>, Sandy loam, 1st. rate: E. <math>\frac{1}{2}</math>, Rocky, 4th. rate Timber; Ironwood, palo verde. Undergrowth; Greasewood.</p>								

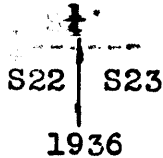
chains

N.0° 01'W. bet. secs. 22 and 23.

Over rolling land, drains S.W., thru scattering timber and medium undergrowth.

10.50 Wash, 12 lks. wide, 2 ft. deep, course W.

32.00 Wash, 5 chs. wide, 2 ft. deep, course W.

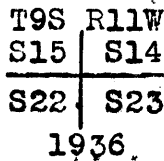
40.00 Set an iron post 3 ft. long, 1 in. diam., 27 ins. in ground, for  $\frac{1}{4}$  sec. cor., with brass cap mkd.

Dig a circular trench 6 ft. diam., and pile dirt around post.

No bearing trees available.

60.00 Leave rolling, enter mountainous land, asc. 130 ft. over S.W. slope to

80.00 Set an iron post 3 ft. long, 2 ins. diam., 4 ins. in ground to bedrock, deposit a stone 8x5x4 ins., mkd. with a cross (x), at base of post and raise a mound of stone to top, for cor. of secs. 14, 15, 22 and 23, with brass cap mkd.



No bearing trees available.

Land; Rolling and mountainous.  
 Soil; Sandy loam, 1st. rate: N. 20 chs. Rocky, 4th. rate.  
 Timber; Ironwood, palo verde.  
 Undergrowth; Greasewood.

N.89° 55'E.; on random line, bet. secs. 14 and 23.

40.00 Set temp.  $\frac{1}{4}$  sec. cor.

79.84 Intersect. cor. of secs. 13, 14, 23 and 24.

Thence,

S.89° 55'W., on true line, bet. secs. 14 and 23.

Over mountainous land.

Asc. 62 ft. over broken E. slope.

24.24 Knoll; desc. 33 ft. over W. slope.

26.74 Draw, course N.W., asc. 170 ft. over N.E. slope

36.64 Spur, slopes N.W., desc. 30 ft. over S.W. slope to

39.92 Set an iron post 3 ft. long, 1 in. diam., 10 ins. in ground to cross (x) on bedrock, raise a mound of stone



## Subdivision Lines of T.9 S., R.11 W.

23

1109

chains

to top, for  $\frac{1}{4}$  sec. cor., with brass cap mkd.
$$\frac{\frac{1}{4} S 14}{S 23}$$
 1936

Desc. 69 ft. over SW slope.

45.10 Drain, course N.W., asc. 50 ft. over N.E. slope.

49.04 Spur, slopes N., desc. 180 ft. over W. slope.

62.14 Wash, 12 lks. wide, 2 ft. deep, course N.W., asc. 183 ft. over E. slope.

75.14 Ridge, brs. N. and S., desc. 93 ft. over W. slope to

79.84 Cor. of secs. 14, 15, 22 and 23.

Land; Mountainous.  
 Soil; Rocky, 4th. rate.  
 Timber; None.  
 Undergrowth; None.

N.0° 01'W. bet. secs. 14 and 15.

Over mountainous land, thru scattering timber and undergrowth.

Asc. 88 ft. over S.W. slope.

9.40 Ridge, brs. N.W. and S.E., desc. 191 ft. over N.E. slope

28.80 Wash, 20 lks. wide, 4 ft. deep, course N.W., asc. 83 ft. over S.W. slope to

40.00 Set an iron post 3 ft. long, 1 in. diam., 15 ins. in ground to cross(x) on bedrock, supported in a mound of stone to top, for  $\frac{1}{4}$  sec. cor., with brass cap mkd.
$$\frac{\frac{1}{4}}{S15 \quad S14}$$
 1936

No bearing trees available.

Asc. 13 ft. over S.W. slope.

42.00 Spur, slopes N.W., desc. 80 ft. over N. slope.

46.40 Wash, 6 lks. wide, 2 ft. deep, course N.W., asc. 51 ft. over S.W. slope.

51.20 Spur, slopes W., desc. 87 ft. over N.W. slope.

70.60 Wash, 30 lks. wide, 3 ft. deep, course W, asc. 100 ft. over S. slope to

80.00 Set an iron post 3 ft. long, 2 ins. diam., 12 ins. in ground, deposit a stone 8x6x4 ins. mkd. with a cross(x) at base of post, raise a mound of stone around post to top, for cor. of secs. 10, 11, 14 and 15, with brass cap mkd.

chains

T9S	R11W
S10	S11
S15	S14

1936

No bearing trees available.

Land; Mountainous.

Soil; Rocky, 4th. rate.

Timber; Ironwood, palo verde.

Undergrowth; Greasewood.

N.89° 55'E., on random line, bet. secs. 11 and 14.

40.00 Set temp.  $\frac{1}{4}$  sec. cor.

79.79 Intersect N. and S. line 2 lks. N. of cor. of secs. 11, 12, 13 and 14.

Thence,

S.89° 56'W., on true line, bet. secs. 11 and 14.

Over mountainous land.

Desc. 336 ft. over S.W. slope to

24.79 Foot of descent, brs. S.E. and N.W., thence over rolling land to

39.89 Set an iron post 3 ft. long, 1 in. diam., 20 ins. in ground to cross (x) on bedrock, supported in a mound of stone to top, for  $\frac{1}{4}$  sec. cor., with brass cap mkd..

$\frac{1}{4}$	S 11
	S 14

1936.

Asc. 12 ft. over S.E. slope.

42.39 Spur, slopes S., desc. 64 ft. over S.W. slope to

79.79 Cor. of secs. 10, 11, 14 and 15.

Land: Mountainous and rolling.

Soil; Rocky, 4th. rate.

Timber; None.

Undergrowth; None.

N.0° 01'W. bet. secs. 10 and 11.

Over mountainous land.

Asc. 615 ft. over S. slope.

21.20 Ridge, brs. E. and W., desc. 14 ft. over N. slope.

28.70 Drain, course W., leave mountainous and enter rolling land, asc. 28 ft. over S.W. slope.

35.60 Spur, slopes N.W., desc. slightly over N.E. slope to

## Subdivision Lines of T.9 S., P.11 W.

25

4109

chains

40.00 Set an iron post 3 ft. long, 1 in. diam., 8 ins. in ground to cross (x) on bedrock, supported in a mound of stone to top, for  $\frac{1}{4}$  sec. cor., with brass cap mkd.

$\frac{1}{4}$   
 S10 | S11  
 1936

Continue over rolling land.

50.00 Leave rolling and enter mountainous land, asc. 183 ft. over S.W. and W. slopes to ridge.

62.90 Slope changes to W.

78.30 Ridge, brs. N.W. and S.E., desc. 23 ft. over N.E. slope to

80.00 Set an iron post 3 ft. long, 2 ins. diam., 5 ins. in ground to cross (x) on bedrock, supported in a mound of stone to top, for cor. of secs. 2, 3, 10 and 11, with brass cap mkd.

T9S R11W  
 S 3 | S 2  
 S10 | S11  
 1936

Land; Mountainous and rolling.  
 Soil; Rocky, 4th. rate.  
 Timber; None.  
 Undergrowth; None.

N.89° 56'E., on random line, bet. secs. 2 and 11.

40.00 Set temp.  $\frac{1}{4}$  sec. cor.

79.72 Intersect N. and S. line 5 lks. N. of cor. of secs. 1, 2, 11 and 12.

Thence,

S, 89° 58'W., on true line, bet. secs. 2 and 11

Over rolling land.

Asc. 40 ft. over E. slope.

8.96 Ridge, brs. N. and S., desc. 20 ft. over W. slope.

11.40 Wash, course N., asc. 126 ft. over E. slope.

18.80 E. rim of mesa, brs. N. and S., thence across mesa brs. same.

25.30 W. rim of mesa, brs. N. and S., leave mesa, desc. 11 ft. over N.W. slope.

27.60 Wash, course N.E., asc. 29 ft. over S.E. slope

30.30 E. rim of mesa, brs. N. and S., thence across mesa brs. same.

35.00 W. rim of mesa, brs. N. and S., leave mesa, desc. 31 ft. over W. slope.

chains

- 37.00 Wash, course N.E., asc. 9 ft. over S.E. slope.
- 39.00 E. rim of mesa, brs. N. and S., thence across mesa brs. same.
- 39.86 Set an iron post 3 ft. long, 1 in. diam., 12 ins. in ground to bedrock, deposit a stone 6x6x3 ins. mkd with a cross (x) alongside post, raise a mound of stone around post to top, for  $\frac{1}{4}$  sec. cor., with brass cap mkd.
- $\frac{1}{4}$  S 2  
 S 11  
 1936
- Continue over mesa brs. N. and S.
- 44.20 W. rim of mesa, brs. N. and S., leave mesa, desc. 20 ft. over W. slope.
- 47.00 Wash, course N., asc. 134 ft. over E. slope.
- 55.20 Spur, slopes W., desc. 34 ft. over W. slope.
- 59.40 Wash, course N., asc. 64 ft. over E. slope.
- 67.70 Ridge, brs. N.E. and S.W., desc. 23 ft. over N.W. slope.
- 76.00 Draw, course N.E., Leave rolling and enter mountainous land, asc. 41 ft. over E slope to
- 79.72 Cor. of secs. 2, 3, 10 and 11.
- Land; Rolling and mountainous.  
 Soil; Rocky, 4th. rate.  
 Timber; None.  
 Undergrowth; None.

- N.0° 14'E., on random line, bet. secs. 2 and 3.
- 40.00 Set temp.  $\frac{1}{4}$  sec. cor.
- 80.19 Intersect the cor. of secs. 2, 3, 34 and 35 on the N. bdy. of the Tp., hereinbefore described.
- Thence,
- S.0° 14'W., on true line, bet. secs. 2 and 3.
- Over mountainous land.
- Asc. 43 ft. over N. slope, along top of spur slopes N.
- 13.89 Desc. 52 ft. over S. slope.
- 32.79 Saddle, asc. 85 ft. over N. slope to
- 40.19 Set an iron post 3 ft. long, 1 in. diam., on cross (x) on bedrock, supported in a mound of stone to top, for  $\frac{1}{4}$  sec. cor., with brass cap mkd.

$\frac{1}{4}$   
 S 3 | S 2  
 1936

## Subdivision Lines of T.9 S., R.11 W.

27

chains.

Asq. 436 ft. over N. slope, along top of spur to  
80.19 Cor. of secs. 2, 3, 10 and 11.

Land; Mountainous.  
Soil; Rocky, 4th. rate.  
Timber; None.  
Undergrowth; None.

From the Std. cor. of secs. 33 and 34, on the S. bdy.  
of the Tp. (2nd. Std. Parallel S.), which is an iron  
post 2 ins. diam., projecting 7 ins. above ground,  
firmly set, mkd and witnessed as described in the  
official record,

Thence,

N.0° 02'W. bet. secs. 33 and 34.

Over level land, drains W., thru medium undergrowth.

40.00 Set an iron post 3 ft. long, 1 in. diam., 27 ins. in  
ground, for  $\frac{1}{4}$  sec. cor., with brass cap mkd.

	$\frac{1}{4}$	
S33		S34
1936		

Dig a circular trench 6 ft. diam., and pile dirt around  
post.

80.00 Set an iron post 3 ft. long, 2 ins. diam., 27 ins. in  
ground, for cor. secs. 27, 28, 33 and 34, with brass cap  
mkd.

T9S R11W		
S28		S27
S33		S34
1936		

Dig a circular trench 6 ft. diam., and pile dirt around  
post.

Land; Level.  
Soil; Sandy loam, 1st. rate.  
Timber; None.  
Undergrowth; Greasewood.

E., on random line, bet. secs. 27 and 34.

40.00 Set temp.  $\frac{1}{4}$  sec. cor.

80.00 Intersect N. and S. line 5 lks. N. of cor. of secs.  
26, 27, 34 and 35.

Thence,

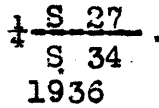
N.89° 58'W., on true line, bet. secs. 27 and 34.

Over level land, drains W, thru scattering timber and  
undergrowth.

chains

40.00

Set an iron post 3 ft. long, 1 in. diam., 27 ins. in ground, for  $\frac{1}{4}$  sec. cor., with brass cap mkd.



Dig a circular trench 6 ft. diam., and pile dirt around post.

No bearing trees available.

80.00

Cor. of secs. 27, 28, 33 and 34.

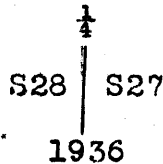
Land; Level.  
Soil; Sandy loam; 1st. rate.  
Timber; Ironwood, palo verde.  
Undergrowth; Greasewood.

N.0° 02'W. bet. secs. 27 and 28.

Over level land; drains W., thru medium undergrowth.

40.00

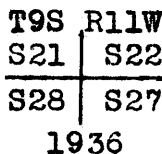
Set an iron post 3 ft. long, 1 in. diam., 27 ins. in ground, for  $\frac{1}{4}$  sec. cor., with brass cap mkd.



Dig a circular trench 6 ft. diam., and pile dirt around post.

80.00

Set an iron post 3 ft. long, 2 ins. in diam, 27 ins. in ground, for cor. of secs. 21, 22, 27 and 28, with brass cap mkd.



Dig a circular trench 6 ft. diam., and pile dirt around post.

Land; Level.  
Soil; Sandy loam, 1st. rate.  
Timber; None.  
Undergrowth; Greasewood.

S.89° 58'E., on random line, bet. secs. 22 and 27.

40.00

Set temp.  $\frac{1}{4}$  sec. cor.

80.04

Intersect cor. of secs. 22, 23, 26 and 27.

Thence,

N.89° 58'W., on true line, bet. secs. 22 and 27.

## Subdivision Lines of T.9 S., R.11 W

29 4109

chains

Over level land, drains W., thru scattering timber and medium undergrowth.

40.02

Set an iron post 3 ft. long, 1 in. diam., 27 ins. in ground, for  $\frac{1}{4}$  sec. cor., with brass cap mkd.

$$\frac{1}{4} \begin{array}{c} \text{S 22} \\ \text{S 27} \end{array}$$

1936

Dig a circular trench 6 ft. diam., and pile dirt around post.

No bearing trees available.

80.04

Cor. of secs. 21, 22, 27 and 28.

Land; Level.  
Soil; Sandy loam, 1st. rate.  
Timber; Ironwood, palo verde.  
Undergrowth; Greasewood.

N.0° 02'W. bet. secs. 21 and 22.

Over level land, drains W., thru scattering undergrowth.

40.00

Set an iron post 3 ft. long, 1 in. diam., 27 ins. in ground, for  $\frac{1}{4}$  sec. cor., with brass cap mkd.

$$\frac{1}{4} \begin{array}{c} \text{S21} \\ \text{S22} \end{array}$$

1936

Dig a circular trench 6 ft. diam., and pile dirt around post.

80.00

Set an iron post 3 ft. long, 2 ins. diam., 27 ins. in ground, for cor. of secs. 15, 16, 21 and 22, with brass cap mkd.

$$\begin{array}{c} \text{T9S R11W} \\ \text{S16} \mid \text{S15} \\ \hline \text{S21} \mid \text{S22} \end{array}$$

1936

Dig a circular trench 6 ft. diam., and pile dirt around post.

Land; Level.  
Soil; Sandy loam, 1st. rate.  
Timber; None.  
Undergrowth; Greasewood.

30

## Subdivision Lines of T.9 S., R.11 W.

chains

S.89° 58'E., on random line, bet. secs. 15 and 22.

40.00 Set temp.  $\frac{1}{4}$  sec. cor.

80.05 Intersect N. and S. line 5 lks. N. of cor. of secs. 14, 15, 22 and 23.

Thence,

N.89° 56'W., on true line, bet. secs. 15 and 22.

Over mountainous land, thru scattering timber.

Desc. 123 ft. over S.W. slope to

20.00 Foot of descent, thence over gently rolling land, drains W.

40.03 Set an iron post 3 ft. long, 1 in. diam., 27 ins. in ground, for  $\frac{1}{4}$  sec. cor., with brass cap mkd.
$$\frac{1}{4} \begin{array}{c} \text{S 15} \\ \text{S 22} \end{array}$$
 1936

Dig a circular trench 6 ft. diam., and pile dirt around post.

No bearing trees available.

Continue over gently rolling land.

80.05 Cor. of secs. 15, 16, 21 and 22.

Land; E. 20 chs. mountainous; W. 60 chs. gently rolling.  
Soil; E. 20 chs. rocky, 4th. rate; W. 60 chs. sandy loam, 1st. rate.

Timber; Ironwood, palo verde.

Undergrowth; None.

N.0° 02'W. bet. secs. 15 and 16.

Over level land, drains W., thru scattering timber and undergrowth.

40.00 Set an iron post 3 ft. long, 1 in. diam., 27 ins. in ground, for  $\frac{1}{4}$  sec. cor., with brass cap mkd.
$$\frac{1}{4}$$

$$\begin{array}{c} \text{S16} \mid \text{S15} \\ \text{1936} \end{array}$$

Dig a circular trench 6 ft. diam., and pile dirt around post.

No bearing trees available.

50.40 Wash, 150 lks. wide, 3 ft. deep, course S.W.

70.00 Dim road, brs. E. and W.

80.00 Set an iron post 3 ft. long, 2 ins. diam., 20 ins. in ground to bedrock, deposit a stone 7x4x2 ins. mkd. with a cross (x) at base of post, raise a mound of stone around post to top, for cor. of secs. 9, 10, 15 and 16.



## Subdivision Lines of T.9 S., R.11 W.

31

4109

chains

with brass cap mkd.

T9S	R11W
S 9	S10
S16	S15

1936

No bearing trees available.

Land; Level.

Soil; Sandy loam and gravel, 1st. and 2nd. rates.

Timber; Ironwood.

Undergrowth; Greasewood.

S.89° 56'E., on random line bet. secs. 10 and 15.

40.00 Set temp.  $\frac{1}{4}$  sec. cor.

80.06 Intersect N. and S. line 5 lks. S. of cor. of secs. 10, 11, 14 and 15.

Thence,

N.89° 58'W., on true line, bet. secs. 10 and 15.

Over rolling land.

Asc. 37 ft. over S.E. slope.

7.46 Spur, slopes S.W., desc. 76 ft. over S.W. slope.

22.36 Draw, course S.W., asc. 52 ft. over S.E. slope to

40.03 Set an iron post 3 ft. long, 1 in. diam., 8 ins. in ground to cross (x) on bedrock, supported in a mound of stone to top, for  $\frac{1}{4}$  sec. cor., with brass cap mkd.

$\frac{1}{4}$	S 10
	S 15

1936

On spur, slopes S., desc. 153 ft. over S.W. slope to

80.06 Cor. of secs. 9, 10, 15 and 16.

Land; Rolling.

Soil; Rocky, 4th. rate.

Timber; None.

Undergrowth; None.

N.0° 02'W. bet. secs. 9 and 10.

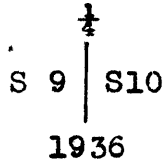
Over mountainous land, thru very scattering undergrowth.

Asc. 805 ft. over S.W. slope to

chains

40.00

Set an iron post 3 ft. long, 1 in. diam., 16 ins. in ground to bedrock, deposit a stone 5x4x2 ins. mkd with a cross (x) at base of post, raise a mound of stone around post to top, for  $\frac{1}{4}$  sec. cor., with brass cap mkd.



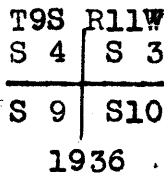
Asc. 382 ft. over S.W. slope.

56.95

Ridge, brs. N.W. and S.E., desc. 165 ft. over N. slope to

80.00

Set an iron post 3 ft. long, 2 ins. diam., on bedrock, deposit a stone 7x4x3 ins. mkd. with a cross (x) at base of post, raise a mound of stone around post to top, for cor. of secs. 3, 4, 9 and 10, with brass cap mkd.



Land; Mountainous.  
Soil; Rocky, 4th. rate.  
Timber; None.  
Undergrowth; Sagebrush.

S.89° 58'E., on random line, bet. secs. 3 and 10.

40.00

Set temp.  $\frac{1}{4}$  sec. cor.

79.80

Intersect N. and S. line 15 lks. S. of cor. of secs. 2, 3, 10 and 11.

Thence,

S.89° 56'W., on true line, bet. secs. 3 and 10.

Over mountainous land, thru scattering timber and undergrowth.

Asc. 16 ft. over E. slope.

1.50

Spur, slopes N., desc. 498 ft. over W. slope.

18.71

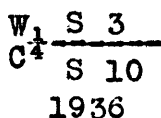
Canyon wash, 40 lks. wide, 8 ft. deep, course N., asc. 232 ft. over E. slope.

36.20

Spur, slopes N., desc. 112 ft. over W. slope to

39.65

Set an iron post 3 ft. long, 1 in. diam., on bedrock, deposit a stone 6x4x2 ins. mkd. with a cross (x) at base of post, raise a mound of stone around post to top, for W.C.  $\frac{1}{4}$  sec. cor., with brass cap mkd.



No bearing trees available.

## Subdivision Lines of T.9 S., R.11 W.

33

chains.	
39.90	True point for corner in Wash, 40 lks. wide, 6 ft. deep, Course N., asc. 310 ft. over N.E. slope.
58.60	Spur, slopes N.E., desc. 23 ft. over S.W. slope.
61.10	Drain, course N.W., asc. 70 ft. over N.E. slope.
73.30	Slope changes to N.
79.80	Cor. of secs. 3, 4, 9 and 10.  Land; Mountainous. Soil; Rocky, 3rd. and 4th. rates. Timber; Ironwood, palo-verde. Undergrowth; Sagebrush.
40.00	N.0° 14'E., on random line, bet. secs. 3 and 4. Set temp. $\frac{1}{4}$ sec. cor.
79.94	Intersect N. bdy. of Tp. 28 lks. E. of cor. of secs. 3, 4, 33 and 34, hereinbefore described.  Thence,  S.0° 02'W., on true line, bet. secs. 3 and 4.  Over mountainous land, thru scattering timber and undergrowth.  Asc. 491 ft. over N.E. slope to
39.94	Set an iron post 3 ft. long, 1 in. diam., 12 ins. in ground, deposit a stone 8x5x4 ins. mkd. with cross (x) at base of post, raise a mound of stone around post to top, for $\frac{1}{4}$ sec. cor., with brass cap mkd.  <div style="text-align: center;"> <math>\frac{1}{4}</math>            S 4   S 3            1936         </div>
79.94	No bearing trees available.  Asc. 440 ft. over N.E. slope to Cor. of secs. 3, 4, 9 and 10.  Land; Mountainous. Soil; Rocky, 3rd. and 4th. rates. Timber; Ironwood, palo verde. Undergrowth; Sagebrush, cacti.

chains

From the Std. cor. of secs. 32 and 33 on the S. bdy. of the Tp. (2nd. Std. Parallel S.), which is an iron post 2 ins. diam., projecting 8 ins. above ground, firmly set, mkd. and witnessed as described in the official record.

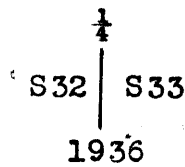
Thence,

N.0° 02'W. bet. secs. 32 and 33.

Over level land, drains S.W., thru scattering timber and undergrowth.

40.00

Set an iron post 3 ft. long, 1 in. diam., 27 ins. in ground, for  $\frac{1}{4}$  sec. cor., with brass cap mkd.

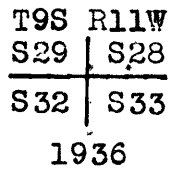


Dig a circular trench 6 ft. diam., and pile dirt around post.

No bearing trees available.

80.00

Set an iron post 3 ft. long, 2 ins. diam., 27 ins. in ground, for cor. of secs. 28, 29, 32 and 33, with brass cap mkd.



Dig a circular trench 6 ft. diam., and pile dirt around post.

No bearing trees available.

Land; Level.  
Soil; Sandy loam, 1st. rate.  
Timber; Ironwood, palo verde.  
Undergrowth; Sagebrush, cacti.

E., on random line, bet. secs. 28 and 33.

40.00

Set temp.  $\frac{1}{4}$  sec. cor.

80.04

Intersect N. and S. line 2 lks. S. of cor. of secs. 27, 28, 33 and 34.

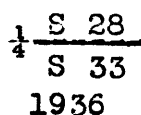
Thence,

S.89° 59'W., on true line, bet. secs. 28 and 33.

Over level land, drains S.W., thru scattering timber and undergrowth.

40.02

Set an iron post 3 ft. long, 1 in. diam., 27 ins. in ground, for  $\frac{1}{4}$  sec. cor., with brass cap mkd.



## Subdivision Lines of T.9 S., R.11 W;

35

chains

Dig a circular trench 6 ft. diam., and pile dirt around post.

No bearing trees available;

80.04 Cor. of secs. 28, 29, 32 and 33.

Land; Level.

Soil; Sandy, 1st. rate.

Timber; Ironwood, palo verde.

Undergrowth; Sagebrush, cacti.

N.0° 02'W. bet. secs. 28 and 29.

Over level land, drains S.W., thru scattering timber and undergrowth.

40.00 Set an iron post 3 ft. long, 1 in. diam., 27 ins. in ground, for  $\frac{1}{4}$  sec. cor., with brass cap mkd.

$\frac{1}{4}$   
 S29 | S28  
 1936

Dig a circular trench 6 ft. diam., and pile dirt around post.

No bearing trees available.

80.00 Set an iron post 3 ft. long, 2 ins. diam., 27 ins. in ground, for cor. of secs. 20, 21, 28 and 29, with brass cap mkd.

T9S R11W  
 S20 | S21  
 S29 | S28  
 1936

Dig a circular trench 6 ft. diam., and pile dirt around post.

No bearing trees available.

Land; Level.

Soil; Sandy, 1st. and 2nd. rates.

Timber; Ironwood, palo verde.

Undergrowth; Sagebrush, cacti.

N.89° 59'E., on random line, bet. secs. 21 and 28.

40.00 Set temp.  $\frac{1}{4}$  sec. cor.

80.12 Intersect N. and S. line 2 lks..N. of cor. of secs. 21, 22, 27 and 28.

Thence,

W., on true line, bet. secs. 21 and 28.

chains

Over level land, drains W., thru medium undergrowth.

40.06

Set an iron post 3 ft. long, 1 in. diam., 27 ins. in ground, for  $\frac{1}{4}$  sec. cor., with brass cap mkd.
$$\begin{array}{c} \frac{1}{4} \text{ S } 21 \\ \hline \text{S } 28 \\ 1936 \end{array}$$

Dig a circular trench 6 ft. diam., and pile dirt around post.

80.12

Cor. of secs. 20, 21, 28 and 29.

Land; Level.  
Soil; Sandy, 1st. rate.  
Timber; None.  
Undergrowth; Greasewood.

N.0° 02'W. bet. secs. 20 and 21.

Over level land, drains S.W., thru scattering timber and undergrowth.

40.00

Set an iron post 3 ft. long, 1 in. diam., 27 ins. in ground, for  $\frac{1}{4}$  sec. cor., with brass cap mkd.
$$\begin{array}{c} \frac{1}{4} \\ | \\ \text{S20} \mid \text{S21} \\ | \\ 1936 \end{array}$$

Dig a circular trench 6 ft. diam., and pile dirt around post.

No bearing trees available.

70.20

Wash, 40 lks. wide, 4 ft. deep, course W.

80.00

Set an iron post 3 ft. long, 2 ins. diam., 27 ins. in ground, for cor. of secs. 16, 17, 20 and 21, with brass cap mkd.

$$\begin{array}{c} \text{T9S R11W} \\ \text{S17} \mid \text{S16} \\ \hline \text{S20} \mid \text{S21} \\ 1936 \end{array}$$

Dig a circular trench 6 ft. diam., and pile dirt around post.

No bearing trees available.

Land; Level.  
Soil; Sandy, 1st. and 2nd. rates.  
Timber; Ironwood, palo verde.  
Undergrowth; Sagebrush, cacti.

## Subdivision Lines of T.9 S., R.11 W.

37

9106

chains

E., on random line, bet. secs. 16 and 21.

40.00 Set temp.  $\frac{1}{4}$  sec. cor.

80.16 Intersect N. and S. line 2 lks. S. of cor. of secs. 15, 16, 21 and 22.

Thence,

S.89° 59'W., on true line, bet. secs. 16 and 21.

Over level land, drains W., thru scattering timber and undergrowth.

40.08 Set an iron post 3 ft. long, 1 in. diam., 27 ins. in ground, for  $\frac{1}{4}$  sec. cor., with brass cap mkd.
$$\begin{array}{c} \frac{1}{4} \text{ S 16} \\ \hline \text{S 21} \\ 1936 \end{array}$$

Dig a circular trench 6 ft. diam., and pile dirt around post.

No bearing trees available.

62.50 Wash, 60 lks. wide, 1 ft. deep, course S.W.

80.16 Cor. of secs. 16, 17, 20 and 21.

Land; Level.

Soil; Sandy, 1st. rate.

Timber; Ironwood, palo verde.

Undergrowth; Greasewood.

N.0° 02'W. bet. secs. 16 and 17.

Over level land, drains W., thru scattering timber and undergrowth.

1.20 Old road, brs. N.E. and S.W.

40.00 Set an iron post 3 ft. long, 1 in. diam., 27 ins. in ground, for  $\frac{1}{4}$  sec. cor., with brass cap mkd.
$$\begin{array}{c} \frac{1}{4} \\ \text{S17} \mid \text{S16} \\ \hline 1936 \end{array}$$

Dig a circular trench 6 ft. diam., and pile dirt around post.

No bearing trees available.

80.00 Set an iron post 3 ft. long, 2 ins. diam., 27 ins. in ground, for cor. of secs. 8, 9, 16 and 17, with brass cap mkd.

$$\begin{array}{c} \text{T9S R11W} \\ \text{S 8} \mid \text{S 9} \\ \hline \text{S17} \mid \text{S16} \\ 1936 \end{array}$$

chains

Dig a circular trench 6 ft. diam., and pile dirt around post.

No bearing trees available.

Land; Level.

Soil; Sandy, 2nd. rate.

Timber; Ironwood, palo verde.

Undergrowth; Sagebrush, cacti.

N.89° 59'E., on random line, bet. secs. 9 and 16.

40.00 Set temp.  $\frac{1}{4}$  sec. cor.

80.20 Intersect N. and S. line 5.1ks. S. of cor. of secs. 9, 10, 15 and 16.

Thence,

S.89° 57'W., on true line, bet. secs. 9 and 16.

Over level land, drains W., thru medium undergrowth.

20.00 Dim road, brs. N. and S.

40.10 Set an iron post 3 ft. long, 1 in. diam., 27 ins. in ground, for  $\frac{1}{4}$  sec. cor., with brass cap mkd.

$$\begin{array}{c} \frac{1}{4} \text{ S } 9 \\ \text{S } 16 \\ 1936 \end{array}$$

Dig a circular trench 6 ft. diam., and pile dirt around post.

80.20 Cor. of secs. 8, 9, 16 and 17.

Land; Level.

Soil; Sandy, 1st. rate.

Timber; None.

Undergrowth; Greasewood.

N.0° 02'W. bet. secs. 8 and 9.

Over level land, drains W., thru scattering timber and undergrowth.

40.00 Set an iron post 3 ft. long, 1 in. diam., 27 ins. in ground, for  $\frac{1}{4}$  sec. cor., with brass cap mkd.

$$\begin{array}{c} \frac{1}{4} \\ \text{S } 8 \mid \text{S } 9 \\ 1936 \end{array}$$

Dig a circular trench 6 ft. diam., and pile dirt around post.

No bearing trees available.



## Subdivision Lines of T.9 S., R.11 W.

39

chains

80.00 Set an iron post 3 ft. long, 2 ins. diam., 27 ins. in ground, for cor. of secs. 4, 5, 8 and 9, with brass cap mkd.

T9S R11W	
S 5	S 4
S 8	S 9
1936	

Dig a circular trench 6 ft. diam., and pile dirt around post.

No bearing trees available.

Land; Level.

Soil; Sandy, 1st. rate.

Timber; Ironwood, Palo verde.

Undergrowth; Sagebrush, cacti.

N.89° 57'E., on random line, bet. secs. 4 and 9.

40.00 Set. temp.  $\frac{1}{4}$  sec. cor.

80.20 Intersect N. and S. line 5 lks. N. of cor. of secs. 3, 4, 9 and 10.

Thence,

S.89° 59'W., on true line, bet. secs. 4 and 9.

Over mountainous land, thru scattering timber and undergrowth.

Across mesa, brs. N.W. and S.E.

7.35 W. rim of mesa, brs. N.W. and S.E., desc. 704 ft. over S.W. slope to.

40.10 Set an iron post 3 ft. long, 1 in. diam., 27 ins. in ground, for  $\frac{1}{4}$  sec. cor., with brass cap mkd.

$\frac{1}{4}$ S 4
S 9
1936

Dig a circular trench 6 ft. diam., and pile dirt around post.

No bearing trees available.

Thence over level land, drains W.

43.20 Old road, brs. N. and S.

80.20 Cor. of secs. 4, 5, 8 and 9.

Land; E.  $\frac{1}{2}$ , mountainous; W.  $\frac{1}{2}$ , level.

Soil; E.  $\frac{1}{2}$ , Rocky, 4th. rate; W.  $\frac{1}{2}$ , Sandy, 1st. rate.

Timber; Ironwood, palo verde.

Undergrowth; Sagebrush, cacti.

chains

N.0° 02'E., on random line, bet. secs. 4 and 5.

40.00 Set temp.  $\frac{1}{4}$  sec. cor.

80.10 Intersect cor. of secs. 4, 5, 32 and 33 on the N. bdy. of the Tp., hereinbefore described.

Thence,

S.0° 02'W., on true line bet. secs. 4 and 5.

Over level land, drains W., thru medium undergrowth.

40.10 Set an iron post 3 ft. long, 1 in. diam., 27 ins. in ground, for  $\frac{1}{4}$  sec. cor., with brass cap mkd.

$\frac{1}{4}$   
 S 5 | S 4  
 1936

Dig a circular trench 6 ft. diam., and pile dirt around post.

80.10 Cor. of secs. 4, 5, 8 and 9.

Land; Level.  
 Soil; Sandy, 1st. rate.  
 Timber; None.  
 Undergrowth; Greasewood.

From the Std. cor. for secs. 31 and 32, on the S. bdy. of the Tp. (2nd. Std. Parallel S.), which is an iron post 2 ins. diam, projecting 8 ins. above ground, firmly set, mkd. and witnessed as described in the official record.

Thence,

N.0° 03'W. bet. secs. 31 and 32.

Over gently rolling land, drains S.W., thru medium undergrowth.

40.00 Set an iron post 3 ft. long, 1 in. diam., 27 ins. in ground, for  $\frac{1}{4}$  sec. cor., with brass cap mkd.

$\frac{1}{4}$   
 S31 | S32  
 1936

Dig a circular trench 6 ft. diam., and pile dirt around post.

80.00 Set an iron post 3 ft. long, 2 ins. diam., 27 ins. in ground, for cor. of secs. 29, 30, 31 and 32, with brass cap mkd.

T9S R11W  
 S30 | S29  
 S31 | S32  
 1936

## Subdivision Lines of T.9 S., R.11 W.

41

100

chains	<p>Dig a circular trench 6 ft. diam., and pile dirt around post.</p> <p>Land; Gently rolling. Soil; Sandy, 1st. rate. Timber; None. Undergrowth; Greasewood.</p>
	<p>E., on random line, bet. secs. 29 and 32.</p>
40.00	Set temp. $\frac{1}{4}$ sec. cor.
79.94	Intersect N. and S. line 2 lks. S. of cor. of secs. 28, 29, 32 and 33.
	Thence,
	S.89° 59'W., on true line, bet. secs. 29 and 32.
	Over gently rolling land, drains S.W., thru scattering timber and undergrowth.
39.97	Set an iron post 3 ft. long, 1 in. diam., 27 ins. in ground, for $\frac{1}{4}$ sec. cor., with brass cap mkd.
	$\begin{array}{r} \frac{1}{4} \text{ S } 29 \\ \hline \frac{1}{4} \text{ S } 32 \\ 1936 \end{array}$
	Dig a circular trench 6 ft. diam., and pile dirt around post.
	No bearing trees available.
79.94	Cor. of secs. 29, 30, 31 and 32.
	Land; Gently rolling. Soil; Sandy 1st. rate. Timber; Ironwood, palo verde. Undergrowth; Greasewood, sagebrush, cacti.
	W., on random line, bet. secs. 30 and 31.
40.00	Set temp. $\frac{1}{4}$ sec. cor.
79.93	Intersect W. bdy. of Tp. 2 lks. S. of cor. of secs. 25, 30, 31 and 36, hereinbefore described.
	Thence,
	S.89° 59'E., on true line, bet. secs. 30 and 31.
	Over gently rolling land, drains S.W., thru scattering timber and undergrowth.
39.93	Set an iron post 3 ft. long, 1 in. diam., 27 ins. in ground, for $\frac{1}{4}$ sec. cor., with brass cap mkd.
	$\begin{array}{r} \frac{1}{4} \text{ S } 30 \\ \hline \frac{1}{4} \text{ S } 31 \\ 1936 \end{array}$
	Dig a circular trench 6 ft. diam., and pile dirt around post.

chains	No bearing trees available.
79.93	Cor. of secs. 29, 30, 31 and 32.  Land; Gently rolling. Soil; Sandy, 1st. rate. Timber; Ironwood, palo verde. Undergrowth; Greasewood, cacti, sagebrush.
40.00	<p>N.0° 03'W. bet. secs. 29 and 30.</p> <p>Over gently rolling land, drains S.W., thru medium undergrowth.</p> <p>Set an iron post 3 ft. long, 1 in. diam., 27 ins. in ground, for <math>\frac{1}{4}</math> sec. cor., with brass cap mkd.</p> $\begin{array}{c} \frac{1}{4} \\ \text{S30} \mid \text{S29} \\ \hline 1936 \end{array}$ <p>Dig a circular trench 6 ft. diam., and pile dirt around post.</p>
80.00	<p>Set an iron post 3 ft. long, 2 ins. diam., 27 ins. in ground, for cor. of secs. 19, 20, 29 and 30, with brass cap mkd.</p> $\begin{array}{c} \text{T9S R11W} \\ \text{S19} \mid \text{S20} \\ \hline \text{S30} \mid \text{S29} \\ \hline 1936 \end{array}$ <p>Dig a circular trench 6 ft. diam., and pile dirt around post.</p> <p>Land; Gently rolling. Soil; Sandy, 1st. rate. Timber; None. Undergrowth; Greasewood.</p>
40.00	N.89° 59'E., on random line, bet. secs. 20 and 29.
79.88	<p>Set temp. <math>\frac{1}{4}</math> sec. cor.</p> <p>Intersect N. and S. line 5 lks. S. of cor. of secs. 20, 21, 28 and 29.</p> <p>Thence,</p> <p>S.89° 57'W., on true line, bet. secs. 20 and 29.</p> <p>Over level land, drains S.W., thru scattering timber and undergrowth.</p>
39.94	<p>Set an iron post 3 ft. long, 1 in. diam., 27 ins. in ground, for <math>\frac{1}{4}</math> sec. cor., with brass cap mkd.</p> $\begin{array}{c} \frac{1}{4} \text{ S } 20 \\ \hline \text{S } 29 \\ \hline 1936 \end{array}$

## Subdivision lines of T. 9 S., R. 11 W.

43

## Chains

Dig a circular trench 6 ft. diam., and pile dirt around post.

No bearing trees available.

79.88 Cor. of secs. 19, 20, 29 and 30.

Land, level.

Soil, sandy, 1st and 2nd rates.

Timber, ironwood and palo verde.

Undergrowth, greasewood, cacti and sagebrush.

N. 89° 59' W., on random line, bet. secs. 19 and 30.

40.00 Set temp.  $\frac{1}{4}$  sec. cor.

79.96 Intersect W. bdy. of the Tp. 2 lks. S. of the cor. of secs. 19, 24, 25 and 30, hereinbefore described.

Thence

S. 89° 58' E., on true line, bet. secs. 19 and 30.

Over level land, drains W., thru scattering timber and undergrowth.

39.96 Set an iron post, 3 ft. long, 1 in. diam., 27 ins. in ground, for  $\frac{1}{4}$  sec. cor. with brass cap mkd.

$$\frac{1}{4} \frac{S 19}{S 30}$$

1936

Dig a circular trench 6 ft. diam., and pile dirt around post.

No bearing trees available.

79.96 The cor. of secs. 19, 20, 29 and 30.

Land, level.

Soil, sandy, 1st and 2nd rates.

Timber, ironwood and palo verde.

Undergrowth, greasewood, cacti and sagebrush.

N. 0° 03' W. bet. secs. 19 and 20.

Over level land, drains W., thru medium undergrowth.

40.00 Set an iron post, 3 ft. long, 1 in. diam., 27 ins. in ground, for  $\frac{1}{4}$  sec. cor. with brass cap mkd.

$$\frac{1}{4} \begin{array}{c} S19 \\ | \\ S20 \end{array}$$

1936

Dig a circular trench 6 ft. diam., and pile dirt around post.

## Subdivision Lines of T. 9 S., R. 11 W.

44

Chains							
53.90	Wash, 40 lks. wide, 3 ft. deep, course W.						
80.00	Set an iron post, 3 ft. long, 2 ins. diam., 27 ins. in ground, for cor. of secs. 17, 18, 19 and 20, with brass cap mkd.						
	<table border="1"> <tr> <td>T9S</td> <td>R11W</td> </tr> <tr> <td>S18</td> <td>S17</td> </tr> <tr> <td>S19</td> <td>S20</td> </tr> </table>	T9S	R11W	S18	S17	S19	S20
T9S	R11W						
S18	S17						
S19	S20						
	1936						
	Dig a circular trench 6 ft. diam., and pile dirt around post.						
	Land, level. Soil, sandy, 1st rate. Timber, none. Undergrowth, greasewood.						
	N. 89° 57' E., on random line, bet. secs. 17 and 20.						
40.00	Set temp. $\frac{1}{4}$ sec. cor.						
79.88	Intersect N. and S. line 2 lks. N. of cor. of secs. 16, 17, 20 and 21.						
	Thence						
	S. 89° 58' W., on true line, bet. secs. 17 and 20.						
	Over gently rolling land, drains S.W., thru scattering timber and undergrowth.						
39.94	Set an iron post, 3 ft. long, 1 in. diam., 27 ins. in ground, for $\frac{1}{4}$ sec. cor., with brass cap mkd.						
	<table border="1"> <tr> <td><math>\frac{1}{4}</math></td> <td>S 17</td> </tr> <tr> <td></td> <td>S 20</td> </tr> </table>	$\frac{1}{4}$	S 17		S 20		
$\frac{1}{4}$	S 17						
	S 20						
	1936						
	Dig a circular trench 6 ft. diam., and pile dirt around post.						
79.88	No bearing trees available. The cor. of secs. 17, 18, 19 and 20. Land, gently rolling. Soil, sandy, 1st rate. Timber, ironwood and palo verde. Undergrowth, greasewood, cacti and sagebrush.						
	N. 89° 58' W., on random line, bet. secs. 18 and 19.						
40.00	Set temp. $\frac{1}{4}$ sec. cor.						
79.88	Intersect W. bdy. of Tp. 2 lks. S. of cor. of secs. 13, 18, 19 and 24, hereinbefore described.						
	Thence						
	S. 89° 57' E., on true line, bet. secs. 18 and 19.						
	Over level land, drains W., thru medium undergrowth.						

## Subdivision Lines of T.9 S., R.11 W.

45

DICK 4100

chains

39.88

Set an iron post 3 ft. long, 1 in. diam., 27 ins. in ground, for  $\frac{1}{4}$  sec. cor., with brass cap mkd.

$$\begin{array}{c} \frac{1}{4} \text{ S } 18 \\ \hline \text{S } 19 \\ 1936 \end{array}$$

Dig a circular trench 6 ft. diam., and pile dirt around post.

79.88

Cor. of secs. 17, 18, 19 and 20.

Land; Level.  
Soil; Sandy, 1st. rate.  
Timber; None.  
Undergrowth; Greasewood.

N.0° 03'W. bet. secs. 17 and 18.

Over level land, drains W., thru scattering timber and undergrowth.

40.00

Set an iron post 3 ft. long, 1 in. diam., 27 ins. in ground, for  $\frac{1}{4}$  sec. cor., with brass cap mkd.

$$\begin{array}{c} \frac{1}{4} \\ \text{S18} \mid \text{S17} \\ 1936 \end{array}$$

Dig a circular trench 6 ft. diam., and pile dirt around post.

No bearing trees available.

80.00

Set an iron post 3 ft. long, 2 ins. diam., 27 ins. in ground, for cor. of secs. 7, 8, 17 and 18, with brass cap mkd.

$$\begin{array}{c} \text{T9S R11W} \\ \text{S } 7 \mid \text{S } 8 \\ \hline \text{S18} \mid \text{S17} \\ 1936 \end{array}$$

Dig a circular trench 6 ft. diam., and pile dirt around post.

No bearing trees available.

Land; Level.  
Soil; Sandy, 1st. and 2nd. rates.  
Timber; Ironwood, palo verde.  
Undergrowth; Greasewood, cacti.

N.89° 58'E., on random line, bet. secs. 8 and 17.

40.00

Set temp.  $\frac{1}{4}$  sec. cor.

79.86

Intersect N. and S. line 14 lks. N. of cor. of secs. 8, 9, 16 and 17.

chains.

Thence,

N.89° 56'W., on true line, bet. secs. 8 and 17

Over level land, drains W., thru scattering timber and undergrowth.

39.93 Set an iron post 3 ft. long, 1 in. diam., 27 ins. in ground, for  $\frac{1}{4}$  sec. cor., with brass cap mkd.
$$\frac{1}{4} \frac{S 8}{S 17}$$
 1936

Dig a circular trench 6 ft. diam., and pile dirt around post.

No bearing trees available.

79.86 Cor. of secs. 7, 8, 17 and 18.

Land; Level.

Soil; Sandy, 1st. rate.

Timber; Ironwood, palo verde.

Undergrowth; Greasewood; cacti.

N.89° 57'W., on random line, bet. secs. 7 and 18.

40.00 Set temp.  $\frac{1}{4}$  sec. cor.

79.94 Intersect W. bdy. of Tp. 2 lks. N. of cor. of secs. 7, 12, 13 and 18, hereinbefore described:

Thence,

S.89°58'E., on true line, bet. secs. 7 and 18.

Over level land, drains W., thru scattering timber and undergrowth.

39.94 Set an iron post 3 ft. long, 1 in. diam., 27 ins. in ground, for  $\frac{1}{4}$  sec. cor., with brass cap mkd.
$$\frac{1}{4} \frac{S 7}{S 18}$$
 1936

Dig a circular trench 6 ft. diam., and pile dirt around post.

No bearing trees available.

79.94 Cor. of secs. 7, 8, 17 and 18.

Land; Level.

Soil; Sandy, 1st. rate.

Timber; Ironwood, palo verde.

Undergrowth; Greasewood, cacti.



## Subdivision Lines of T.9 S., R.11 W.

47

1109 4109

chains.

N.0° 03'W. bet. secs. 7 and 8.

Over level land, drains W., thru scattering timber and undergrowth.

40.00

Set an iron post 3 ft. long, 1 in. diam., 27 ins. in ground, for  $\frac{1}{4}$  sec. cor., with brass cap mkd.
$$\begin{array}{c} \frac{1}{4} \\ \text{S } 7 \mid \text{S } 8 \\ 1936 \end{array}$$

Dig a circular trench 6 ft. diam., and pile dirt around post.

No bearing trees available.

80.00

Set an iron post 3 ft. long, 2 ins. diam., 27 ins. in ground, for cor. of secs. 5, 6, 7, and 8, with brass cap mkd.

$$\begin{array}{c} \text{T9S R11W} \\ \text{S } 6 \mid \text{S } 5 \\ \hline \text{S } 7 \mid \text{S } 8 \\ 1936 \end{array}$$

Dig a circular trench 6 ft. diam., and pile dirt around post.

No bearing trees available.

Land; Level.

Soil; Sandy, 1st. rate.

Timber; Ironwood, palo verde.

Undergrowth; Greasewood, cacti.

S.89° 56'E., on random line, bet. secs. 5 and 8.

40.00

Set temp.  $\frac{1}{4}$  sec. cor.

79.88

Intersect N. and S. line 2 lks. N. of cor. of secs. 4, 5, 8 and 9.

Thence,

N.89° 55'W., on true line, bet. secs. 5 and 8.

Over level land, drains W., thru scattering timber and undergrowth.

39.94

Set an iron post 3 ft. long, 1 in. diam., 27 ins. in ground, for  $\frac{1}{4}$  sec. cor., with brass cap mkd.
$$\begin{array}{c} \frac{1}{4} \text{ S } 5 \\ \hline \text{S } 8 \\ 1936 \end{array}$$

Dig a circular trench 6 ft. diam., and pile dirt around post.

No bearing trees available.

Subdivision Lines of T.9 S., R.11 W.

chains

79.88

Cor. of secs. 5, 6, 7 and 8.

Land; Level.  
Soil; Sandy, 1st. rate.  
Timber; Ironwood, palo verde.  
Undergrowth; Greasewood, cacti.

---

N.89° 58'W., on random line, bet. secs. 6 and 7.

40.00

Set temp.  $\frac{1}{4}$  sec. cor.

80.08

Intersect W. bdy. of the Tp. 2 lks. N. of the cor. of secs. 1, 6, 7 and 12, hereinbefore described.

Thence,

S.89° 59'E., on true line, bet. secs. 6 and 7.

Over level land, drains W., thru scattering timber and undergrowth.

40.08

Set an iron post 3 ft. long, 1 in. diam., 27 ins. in ground, for  $\frac{1}{4}$  sec. cor., with brass cap mkd.

$\frac{1}{4}$   $\frac{S}{S}$  6  


---

 S 7  
 1936

Dig a circular trench 6 ft. diam., and pile dirt around post.

No bearing trees available.

80.08

Cor. of secs. 5, 6, 7 and 8.

Land; Level.  
Soil; Sandy, 1st. rate.  
Timber; Ironwood, palo verde.  
Undergrowth; Greasewood, cacti.

---

N.0° 02'E., on random line, bet. secs. 5 and 6.

40.00

Set temp.  $\frac{1}{4}$  sec. cor.

80.00

Intersect N. bdy. of Tp. 9 lks. E. of cor. of secs. 5, 6, 31 and 32, hereinbefore described.

Thence,

S.0° 02'E., on true line, bet. secs. 5 and 6.

Over level land, drains W., thru scattering timber and undergrowth.

40.00

Set an iron post 3 ft. long, 1 in. diam., 27 ins. in ground for  $\frac{1}{4}$  sec. cor., with brass cap mkd.

$\frac{1}{4}$   
 S 6 | S 5  
 1936

chains

Dig a circular trench 6 ft. diam., and pile dirt around post.

No bearing trees available.

80.00

Cor. of secs. 5, 6, 7 and 8.

Land; Level.

Soil; Sandy, 1st. rate.

Timber; Ironwood, palo verde.

Undergrowth; Greasewood and cacti.

-----

The continued satisfactory adjustment of the instruments used in the execution of the surveys described in the foregoing field notes is indicated by the final field tests of same, described in the notes of survey of T.8 S. R. 11 W., of this group.

-----

#### GENERAL DESCRIPTION

This township is situated in the Gila River Valley about 18 miles SW. from Sentinel, and about 12 miles SE. from Aztec, Arizona, both towns being postoffices on the old main line of the Southern Pacific R.R. The elevation ranges from 525 ft. above sea level in the southern and western parts to 1600 ft. above sea level in the mountainous area in the northeastern portion.

The NE. portion of the Tp. from the NE. cor. of sec. 36 diagonally across the Tp. to the NW. cor. of sec. 4 is mountainous. The remainder of the Tp. is level or gently rolling with the drainage to the SW. or W. There is only one wash in the western half of the Tp.

The soil is sandy, with some gravel, 1st. and 2nd. rates except in the mountainous area in the NE. portion which is rocky, 3rd. and 4th. rates.

The timber is very scattering in most of the sections and consists of ironwood, mesquite and palo verde. All lines of survey, except a few in the NE. portion, pass thru an undergrowth consisting of greasewood, cacti and sagebrush.

There was no water noted along the lines of the survey.

No indications of valuable mineral deposits were observed.

There are no settlers or improvements in the Township.

A dim road enters the township on the N. bdy. of sec. 5 and extends southeasterly into sec. 15. Another road from Aztec to Tony's Ranch crosses the SW. cor. of the Tp.

No U.S.G.S. bench marks were found.



BOOK 4109

CERTIFICATE OF UNITED STATES SURVEYOR

I, Benjamin J. Mollette, U.S. Transitman, hereby certify upon honor that, in pursuance of special instructions received from the District Cadastral Engineer for Arizona bearing date of the 12th day of December, 1933, I have well, faithfully, and truly in my own proper person, and in strict conformity with said instructions, the Manual of Surveying Instructions, and the laws of the United States, surveyed all those parts or portions of

the SUBDIVISION LINES of

Township 9 South, Range 11 West

of the Gila and Salt

River Base and Meridian, in the State of Arizona, which are represented in the foregoing field notes as having been executed by me, and under my direction; and that all the corners of said survey have been established and perpetuated in strict accordance with the Manual of Surveying Instructions, and the special written instructions of the District Cadastral Engineer for Arizona and in the specific manner described in the field notes, and that the foregoing are the original field notes of such survey.

Phoenix, Arizona. April 10, 1937.

Benjamin J. Mollette U. S. Transitman,

APPROVAL

OFFICE OF U. S. SUPERVISOR OF SURVEYS,

19

The foregoing field notes of the survey of

executed by

under his special instructions dated, 19, having been critically examined, and the necessary corrections and explanations made, the said field notes, and the surveys they describe, are hereby approved.

U. S. Supervisor of Surveys.

I certify that the foregoing transcript of the field notes of the above-described surveys in, has been correctly copied from the original notes on file in this office.

U. S. Supervisor of Surveys.



4-680  
(August, 1920)

BOOK 4109

**FIELD ASSISTANTS.**  
to

Carroll I. Parkman

U.S. Transitman

NAMES.	CAPACITY.
H. R. Ruddell	Principal Assistant
Buel Samuels	Chainman
James D. Kappen	Axman
Fred Wright	Axman
Juan Candeleria	Cornerman
William W. Jahnke	Flagman
K. N. Burrows	Axman

52

134

BOOK 4109

CERTIFICATE OF UNITED STATES SURVEYOR

I, Carroll I. Parkman, U.S. Transitman hereby certify upon honor that, in pursuance of special instructions received from the District Cadastral Engineer for Arizona bearing date of the 12th day of December, 1933, I have well, faithfully, and truly in my own proper person, and in strict conformity with said instructions, the Manual of Surveying Instructions, and the laws of the United States, surveyed all those parts or portions of

the SUBDIVISION LINES of

Township 9 South, Range 11 West

of the Gila and Salt

River Base and Meridian, in the State of Arizona, which are represented in the foregoing field notes as having been executed by me, and under my direction; and that all the corners of said survey have been established and perpetuated in strict accordance with the Manual of Surveying Instructions, and the special written instructions of the District Cadastral Engineer for Arizona and in the specific manner described in the field notes, and that the foregoing are the original field notes of such survey.

Phoenix, Arizona  
Feb. 23, 1937

*Carroll I. Parkman*  
Carroll I. Parkman  
U. S. Transitman.

APPROVAL

~~Office of U. S. Supervisor of Surveys,~~

, 19

~~The foregoing field notes of the survey of~~

~~executed by~~  
~~under his special instructions dated~~, 19~~.....~~, having been critically examined, and the necessary corrections and explanations made, the said field notes, and the surveys they describe, are hereby approved.

~~U. S. Supervisor of Surveys.~~

~~I certify that the foregoing transcript of the field notes of the above-described surveys in~~  
~~has been correctly copied from the original notes on file in this office.~~

~~U. S. Supervisor of Surveys.~~





56

136

BOOK 4109

CERTIFICATE OF UNITED STATES SURVEYOR

I, Roger F. Wilson, U. S. Surveyor, hereby certify upon honor that, in pursuance of special instructions received from the District Cadastral Engineer for Arizona

bearing date of the 12th day of December, 1933, I have well, faithfully, and truly in my own proper person, and in strict conformity with said instructions, the Manual of Surveying Instructions, and the laws of the United States, resurveyed all those parts or portions of

the West boundary of Township 9 South, Range 11 West and surveyed all those parts or portions of the East boundary of Fractional Township 9 South, Range 11 1/2 West and the North boundary of Township 9 South, Range 11 West of the Gila and Salt

River Base and Meridian, in the State of Arizona, which are represented in the foregoing field notes as having been executed by me, and under my direction; and that all the corners of said resurvey and survey have been established and perpetuated in strict accordance with the Manual of Surveying Instructions, and the special written instructions of the District Cadastral Engineer for Arizona and in the specific manner described in the field notes, and that the foregoing are the original field notes of such resurvey and survey.

Phoenix, Arizona. April 13, 1937.

Roger F. Wilson U. S. Surveyor.

APPROVAL

OFFICE OF U. S. SUPERVISOR OF SURVEYS, Denver, Colorado, July 6, 1937

The foregoing field notes of the resurvey of the West boundary of Township 9 South, Range 11 West and of the survey of the East boundary of Fractional Township 9 South, Range 11 1/2 West and the North boundary and Subdivision lines of Township 9 South, Range 11 West of the Gila and Salt River Base and Meridian, in the State of Arizona

executed by Roger F. Wilson, U.S. Surveyor, Benjamin J. Mollette and Carroll I. Parkman, U. S. Transitmen. under his special instructions dated December 12, 1933 for Group 200, Arizona, having been critically examined, and the necessary corrections and explanations made, the said field notes, and the resurveys and surveys they describe, are hereby approved.

Benjamin J. Mollette U. S. Supervisor of Surveys.

Hereby that the foregoing transcript of the field notes of the above described survey in has been correctly copied from the original notes on file in this office.