

Original

4117

4-379
(April 1933)

Book C

BOOK 4117

FIELD NOTES

~~OF THE SURVEY OF THE~~

of the resurvey of the

North, South and East and West boundaries

and

of the subdivisional lines

of

Township 11 North, Range 19 East,

Of the Gila and Salt River Meridian,

In the State of Arizona

EXECUTED BY

Roger F. Wilson, U.S. Surveyor and

Theodore Vander Meer, Robert H. Fischer and Benjamin J. Mollette,

U.S. Transitmen,

Under special instructions dated May 11, 1928 and Jan. 31, 1936, which provided for the surveys included under Group No. 153 & 192, bearing the approval of the Commissioner of the General Land Office under date of June 28, 1928 and Apr. 2, 1936 and assignment instructions dated Oct. 12, 1935 and July 9, and Aug. 12 and 17, 1936.

Survey commenced October 18, 1935.

Survey completed September 2, 1936.

4117

4117

118 2

4117

BOOK 4117

INDEX DIAGRAM.

	Township 11 North			Range 19 East		
	36	35	34	32	31	30
26	6 94 95	5 80 94	4 69 79	3 58 68	2 47 58	1 2 46
25	7 92 91	8 78 91	9 67 77	10 56 66	11 45 55	12 4 45
24	13 89 89	17 76 88	16 66 75	15 54 65	14 44 53	13 5 43
23	19 87 86	20 74 85	21 64 73	22 52 63	23 41 52	24 7 41
21	20 83 83	29 72 82	28 61 71	27 50 60	26 39 49	25 8 39
19	31 80 18	32 70 16	33 59 15	34 48 14	35 37 12	36 9 11

Resurvey commenced October 18, 1935, and executed with Buff light mountain solar transit No. 9977, 1914 model, and Young and Sons solar transit No. 8477, 1909 model.

Resurvey resumed July 14, 1936, and executed with Buff light mountain solar transits Nos. 9984 and 10125, both of 1914 model, and Young and Sons solar transit No. 8477. The instruments are all equipped with the Smith solar attachment and unless otherwise specified, all azimuth determinations are accomplished with the solars. The instruments were in good condition, and having been placed in satisfactory adjustment prior to beginning the survey and tested and found free from appreciable error, were approved by the District Cadastral Engineer on Oct. 12, 1935 and July 9, 1936. All instrumental adjustments were examined before making the field tests hereinafter recorded.

The measurements were made with Lallie and Lufkin steel tapes 5 chs. in length, graduated every link for the first 100 lks. and the balance at intervals of 10 lks. The tapes were tested by comparison with a Lufkin standard steel tape and found correct. The measurements were made on the slope and the vertical angle of each interval was ascertained by a clinometer in good adjustment; the horizontal equivalents are entered in the field note record.

The data furnished with the special instructions gives the geographic position of the SE. cor. of T. 11 N., R. 19 E. as follows: latitude $34^{\circ}17'40''$ N., and longitude $110^{\circ}16'10''$ W.

 Determination of meridian and test of transits
 Nos. 9977 and 8477 by Vander Meer and Mollette.

Sept. 20, 1935, at camp near the $\frac{1}{4}$ sec. cor. of secs. 11 and 14, at 7h50m p.m., l.m.t., we observe Polaris at eastern elongation, making four sights, two each with the telescope in direct and reversed positions, and mark the line with a tack in a stake about 5 chs. N.

Sept. 21, after daybreak, we lay off the azimuth of Polaris $1^{\circ}15'49''$ to the west, and mark the meridian with a tack in another stake about 5 chs. N.

At apparent noon, using transit No. 8477, we make a set of four observations on the sun for latitude, two each with the telescope in direct and reversed positions, centering the sun between the stadia wires. The mean observed vertical angle is $56^{\circ}30'15''$; the reduced latitude is $34^{\circ}21'22''$ N.

On Oct. 13, with transit No. 8477 and on Oct. 16, with transit No. 9977, at half hour intervals from 7 to 10:30 a.m. and from 1:30 to 4:30 p.m., we make proper settings on the arcs of the solar attachments, and ascertain that the resulting orientation of the instruments, when compared with the meridian established by Polaris observation has a maximum error of less than $1'30''$.

 Determination of meridian and test of transits
 Nos. 9984 and 10125 by R.F. Wilson.

July 14, 1936, in camp in the south central part of sec. 11, T. 11 N., R. 19 E., at 8h 59m p.m., by my watch which reads correct 105th meridian time as determined from western union clock at Holbrook at 3:04 p.m., I make an hour angle observation on Polaris, E. of the meridian, making two sights each with the telescope in direct and reversed positions, and measure the angle to the left from a nail in a peg driven firmly in the ground about 5 chs. northerly from my station.

Mean watch time of observation -----	8h 59m
Watch fast of l.m.t. -----	21m 12s
L.M.T. of observation -----	8h 37m 48s
Mean horizontal angle -----	$0^{\circ}40'00''$
Azimuth of Polaris E. of meridian -----	$0^{\circ}45'18''$

Resurvey of the East Bdy. of T.11 N., R.19 E.

Chains Reduced bearing of point on peg ----- N.1°25'18"E.
 Mean observed vertical angle ----- 33°32'30"
 Reduced latitude ----- 34°21'06"

Every hour from 6 to 11 a.m. and from 1 to 6 p.m., I make proper settings on the arcs of the solar attachments and ascertain that the resulting orientation of the instruments, when compared with the meridian established by observation on Polaris, has a maximum error of less than 1'30". I repeat the tests at frequent intervals throughout the survey.

 Test of Transits Nos. 9984 and 8477 by
 Mollette and Fischer.

August 24, 1937, at camp in sec. 11, on the meridian previously established by R.F. Wilson, at 9h 00m a.m., app.t. we set off 34°21'N. on the latitude arcs, 11°00½'N. on the declination arcs, and orient the instruments with the solar attachments. The lines of sight agree with the meridian established by observation on Polaris.

At 3h 00m p.m., app.t., with the latitude arcs unchanged, we set off 10°55½'N. on the declination arcs and again orient the instruments with the solar. These lines of sight also agree with the Polaris meridian.

The mean observed magnetic declination is about 15°E., but varies some with local attraction.

 The E. bdy. of T.11 N., R.19 E. was surveyed in 1882 by H.A. Coe. No retracement or resurvey is of record. The following notes describe a resurvey of this line.

Note: The random lines in this resurvey were run on courses computed from the retracements made during the investigation in 1935.

 From the cor. of Ts. 11 and 12 N., Rs. 19 and 20 E.,

S.0°31'E., on a random line bet. secs. 1 and 6.

40.39 A point 1 lk. W. of the ¼ sec. cor.

Thence from cor.,

S.0°06'W., on a random line bet. secs. 1 and 6.

-40.48 Intersect the cor. of secs. 1, 6, 7 and 12.

I return to the cor. of Ts. 11 and 12 N., Rs. 19 and 20 E., which is a sandstone 20x8x8 ins., mkd with 6 grooves on N., S., E. and W. faces and set in a mound of stone. At point for cor., with the old cor. stone alongside,

Set an iron post, 3 ft. long, 3 ins. diam., 28 ins. in the ground, for cor. of Ts. 11 and 12 N., Rs. 19 and 20 E., with brass cap mkd.

T12N	
R19E	R20E
S 36	S 31
S 1	S 6
T11N	
1936	

from which

An original bearing tree,
 A juniper, 6 ins. diam., bears N.63°W., 131 lks. dist.
 mkd. T 12 N R 19 E S 36 B T

New bearing trees:

Resurvey of the East Bdy. of T.11 N., R.19 E.

117

Chains

A juniper, 8 ins. diam., bears N.72½°E., 67 lks. dist. mkd. T 12 N R 20 E S 31 B T

A juniper, 8 ins. diam., bears S.23½°E., 40 lks. dist. mkd. T 11 N R 20 E S 6 B T

A juniper, 8 ins. diam., bears S.75°W., 59 lks. dist. mkd. T 11 N R 19 E S 1 B T

Thence

S.0°32'E., on a true line bet. secs. 1 and 6.

Over rolling land, through juniper and pinyon.

1.10 Draw, course NE.; asc.

4.40 Spur, slopes NE.; desc. SE. slope.

25.10 Draw, course NE.; asc. 60 ft. over gradual NW. slope.

40.39 The ¼ sec. cor., which is a stone 8x6x5 ins., mkd ¼ on top and set in a mound of stone. At point for cor. with the old cor. stone alongside,

Set an iron post, 3 ft. long, 1 in. diam., 24 ins. in the ground, and in a mound of stone, for ¼ sec. cor. with brass cap mkd.

¼
S 1 | S 6
1936

from which

An original bearing tree,

A pine, 12 ins. diam., bears N.70¼°E., 131 lks. dist. mkd. ¼ S 6 B T

New bearing trees:

A juniper, 7 ins. diam., bears S.89°E., 53 lks. dist. mkd. ¼ S 6 B T

A juniper, 7 ins. diam., bears N.60°W., 24 lks. dist. mkd. ¼ S 1 B T

Thence

S.0°06'W., on a true line bet. secs. 1 and 6.

8.20 Draw, 5 lks. wide, course NW.; asc. gentle NW. slope.

30.00 Desc. gentle SE. slope.

40.48 The cor. of secs. 1, 6, 7 and 12, which is a stone 10x8x6 ins.; mkd. with 5 notches on S. and 1 notch on N. edges and set in a mound of stone. At point for cor., with the old cor. stone alongside,

Set an iron post, 3 ft. long, 2 ins. diam., 28 ins. in the ground, for cor. of secs. 1, 6, 7 and 12, with brass cap mkd.

T11N
R19E | R20E
S 1 | S 6
S 12 | S 7
1936

from which

An original bearing tree,

A fallen pine, 8 ins. diam., bears S.47½°W., 94 lks. dist., mkd. T 11 N R 19 E S 12 B T

Resurvey of the East Bdy. of T.11 N., R.19 E.

Chains

New bearing trees:

A juniper, 20 ins. diam., bears N.64 $\frac{1}{2}$ °E., 130 lks. dist.
mkd. T 11 N R 20 E S 6 B TA juniper, 14 ins. diam., bears S.24 $\frac{1}{2}$ °E., 62 lks. dist.
mkd. T 11 N R 19 E S 7 B TA juniper, 18 ins. diam., bears S.17 $\frac{1}{2}$ °W., 93 lks. dist.
mkd. T 11 N R 19 E S 12 B TA juniper, 7 ins. diam., bears N.59°W., 23 lks. dist.,
mkd. T 11 N R 19 E S 1 B T

Land, rolling.

Soil, rocky, 3rd. rate.

Timber, juniper and pinyon; undergrowth, same.

S.0°09'E., on a random line bet. secs. 7 and 12.

40.34 A point 1 lk. E. of the $\frac{1}{4}$ sec. cor.

Thence from cor.,

South, on a random line bet. secs. 7 and 12.

40.37 Intersect the cor. of secs. 7, 12, 13 and 18.

I return to the cor. of secs. 1, 6, 7 and 12,

Thence

S.0°08'E., on a true line bet. secs. 7 and 12.

Over gently rolling land, through scattering timber.

17.00 Draw, course NE.

27.00 Old road, bears NE. and SW.

40.34 The $\frac{1}{4}$ sec. cor. of secs. 7 and 12, which is a sandstone
8x6x6 ins., mkd. $\frac{1}{4}$ on E. face and set in a mound of stone.
At point for cor., with the old cor. stone alongside,Set an iron post, 3 ft. long, 1 in. diam., 28 ins. in the
ground, for $\frac{1}{4}$ sec. cor. with brass cap mkd.
$$\frac{1}{4}$$

$$S 12 | S 7$$

1936

from which

The original bearing trees:

A pinyon, 10 ins. diam., bears S.69°E., 120 lks. dist.
Scribe marks visible.A pinyon, 12 ins. diam., bears S.86 $\frac{1}{2}$ °W., 143 lks. dist.
Scribe marks visible.

New bearing trees:

A juniper, 5 ins. diam., bears S.80°E., 38 lks. dist.
mkd. $\frac{1}{4}$ S 7 B TA juniper, 5 ins. diam., bears N.24 $\frac{1}{2}$ °W., 44 lks. dist.
mkd. $\frac{1}{4}$ S 12 B T

Thence

South, on a true line bet. secs. 7 and 12.

Resurvey of the East Bdy. of T.11 N., R.19 E.

Chains
 26.40 Draw, course NE.
 32.57 Ranch road, bears NE. and SW.
 33.57 Same draw, in bend, course NW. from SW.
 36.17 Old road, bears NE. and SW.
 39.67 Fence, bears E. and W.
 40.37 The true point for cor. of secs. 7, 12, 13 and 18, as determined from the original bearing trees.

Set an iron post, 3 ft. long, 2 ins. diam., 27 ins. in the ground, for cor. of secs. 7, 12, 13 and 18, with brass cap mkd.

T11N	
R19E	R20E
S 12	S 7
S 13	S 18
1936	

from which

The original bearing trees:

✓ A pine, 18 ins. diam., bears N.64½°E., 89 lks. dist.
 mkd. T 11 N R 20 E S

Reblaze this tree and mark T 11 N R 20 E S 7 B T

✓ Root hole of fallen and decomposed tree, bears S.30°E.
 157 lks. dist.

✓ A fallen pine, 36 ins. diam., bears S.60°W., 90 lks. dist., some scribe marks visible.

✓ A pine, 14 ins. diam., bears N.40½°W., 106 lks. dist.
 Old marks obliterated.

New bearing trees:

A pine, 10 ins. diam., bears S.55½°E., 112 lks. dist.
 mkd. T 11 N R 20 E S 18 B T

A pine, 16 ins. diam., bears S.20°W., 22 lks. dist.
 mkd. T 11 N R 19 E S 13 B T

A pine, 14 ins. diam., bears N.24½°W., 60 lks. dist.
 mkd. T 11 N R 19 E S 12 B T

Land, rolling.

Soil, rocky, 3rd. rate.

Timber, juniper and pinyon; undergrowth, same.

S.0°14'E., on a random line bet. secs. 13 and 18.

40.22 Intersect the ¼ sec. cor.

Thence from cor.,

S.0°12'E., on a random line bet. secs. 13 and 18.

39.88 A point 8 lks. W. of the cor. of secs. 13, 18, 19 and 24.

I return to the cor. of secs. 7, 12, 13 and 18,

Thence

S.0°14'E., on a true line bet. secs. 13 and 18.

Over gently rolling land, through scattering timber.

Resurvey of the East Bdy. of T.11 N., R.19 E.

Chains 22.10 30.00 40.22	<p>Wire fence, bears NW. and brush fence bears SE.</p> <p>E. edge of cultivated strip; asc. 90 ft. over NE. slope.</p> <p>The $\frac{1}{4}$ sec. cor. of secs. 13 and 18, which is a stone 10x6x5 ins., unmarked, in a mound of stone. At point for cor. with the old cor. stone alongside,</p> <p>Set an iron post, 3 ft. long, 1 in. diam., 28 ins. in the ground, for $\frac{1}{4}$ sec. cor. with brass cap mkd.</p> <table style="margin-left: auto; margin-right: auto;"> <tr><td style="text-align: center;">$\frac{1}{4}$</td></tr> <tr><td style="text-align: center;">S 13 S 18</td></tr> <tr><td style="text-align: center;">1936</td></tr> </table> <p style="text-align: right;">from which</p> <p>The original bearing trees:</p> <p>✓ A juniper fork, 8 ins. diam., bears S.68$\frac{1}{2}$°E., 17 lks. dist., mkd. $\frac{1}{4}$ S B T I remark $\frac{1}{4}$ S 18 B T</p> <p>✓ A juniper, 12 ins. diam., bears S.87$\frac{1}{4}$°W., 63 lks. dist. mkd. $\frac{1}{4}$ S B T I remark $\frac{1}{4}$ S 13 B T</p> <p>Thence</p> <p>S.0°19'E., on a true line bet. secs. 13 and 18.</p> <p>1.70 Long spur, slopes NW.; over broken W. slope.</p> <p>18.70 Draw, course NW.</p> <p>19.08 Fence, bears N.75°W. and S.75°E. 20 lks. to cor., thence S.</p> <p>39.88 The cor. of secs. 13, 18, 19 and 24, which is a sandstone, 8x4x4 ins., mkd. with 3 notches on N. and 3 on S. edges, and set in small mound of stone. At point for cor., with the old cor. stone alongside,</p> <p>Set an iron post, 3 ft. long, 2 ins. diam., 25 ins. in the ground, and in a mound of stone, for cor. of secs. 13, 18, 19 and 24, with brass cap mkd.</p> <table style="margin-left: auto; margin-right: auto;"> <tr><td style="text-align: center;">T11N</td></tr> <tr><td style="text-align: center;">R19E R20E</td></tr> <tr><td style="text-align: center;">S 13 S 18</td></tr> <tr><td style="text-align: center;">S 24 S 19</td></tr> <tr><td style="text-align: center;">1936</td></tr> </table> <p style="text-align: right;">from which</p> <p>The original bearing trees:</p> <p>A fallen pine, 16 ins. diam., bears S.67°E., 34 lks. dist., tree decayed.</p> <p>✓ A juniper, 14 ins. diam., bears S.19°W., 39 lks. dist. remarked T 11 N R 19 E S 24 B T</p> <p>✓ A juniper, 12 ins. diam., bears N.25°W., 23 lks. dist. remarked T 11 N R 19 E S 13 B T</p> <p>New bearing trees:</p> <p>A juniper, 10 ins. diam., bears N.58$\frac{1}{2}$°E., 77 lks. dist. mkd. T 11 N R 20 E S 18 B T</p> <p>An oak, 4 ins. diam., bears S.31°E., 35 lks. dist. mkd. B T</p> <p>Land, rolling; soil, loam, 2nd. rate. Timber, juniper and pine.</p>	$\frac{1}{4}$	S 13 S 18	1936	T11N	R19E R20E	S 13 S 18	S 24 S 19	1936
$\frac{1}{4}$									
S 13 S 18									
1936									
T11N									
R19E R20E									
S 13 S 18									
S 24 S 19									
1936									

Resurvey of the East Bdy. of T.11 N., R.19 E.

Chains	S.2°24'E., on a random line bet. secs. 19 and 24.
39.68	Fall 6 lks. W. of true point for $\frac{1}{4}$ sec. cor. Thence from point for cor., S.1°00'E., on a random line bet. secs. 19 and 24.
40.00	Find no trace of the cor. of secs. 19, 24, 25 and 30. Continue line and measurement bet. secs. 25 and 30.
80.58	A point 16 lks. E. of the $\frac{1}{4}$ sec. cor. bet. secs. 25 and 30 Thence from $\frac{1}{4}$ sec. cor., S.0°31'E., on a random line bet. secs. 25 and 30.
39.63	A point 4 lks. W. of the cor. of secs. 25, 30, 31 and 36. I return to the cor. of secs. 13, 18, 19 and 24, Thence S.2°29'E., on a true line bet. secs. 19 and 24. Over rolling land, through dense juniper, pine and oak.
39.68	True point for $\frac{1}{4}$ sec. cor. as determined from the original bearing trees. Set an iron post, 3 ft. long, 1 in. diam., 24 ins. in the ground, for $\frac{1}{4}$ sec. cor. with brass cap mkd. $\frac{1}{4}$ S 24 S 19 1936 from which
	The original bearing trees: ✓ A juniper, 10 ins. diam., bears S.50°E., 36 lks. dist. mkd. $\frac{1}{4}$ S B T Remark $\frac{1}{4}$ S 19 B T ✓ A fallen pine, 6 ins. diam., bears S.60°W., 36 lks. dist. mkd. $\frac{1}{4}$ S B T New bearing tree: A pine, 18 ins. diam., bears N.72 $\frac{1}{2}$ °W., 75 lks. dist. mkd. $\frac{1}{4}$ S 24 B T
	Thence, S.0°53'E., on a true line bet. secs. 19 and 24.
10.00	Desc. 100 ft. over SE. slope.
15.00	Leave timber, bears E. and W.
18.60	Fence, bears E. and W.; enter field.
20.28	Fences, bear N., S.89°23'W. and S.60°E.
27.00	Wide draw, course NE.
40.02	Fence, bears N.26 $\frac{3}{4}$ °W. and S.26 $\frac{3}{4}$ °E.; leave field.
40.29	Proportional distance, Set an iron post, 3 ft. long, 2 ins. diam., 26 ins. in the

Resurvey of the East Bdy. of T.11 N., R.19 E.

Chains ground, for cor. of secs. 19, 24, 25 and 30, with brass cap mkd.

T11N	
R19E	R20E
S 24	S 19
S 25	S 30
1936	

from which

A yellow pine, 24 ins. diam., bears S.49 $\frac{3}{4}$ °E., 323 lks. dist., mkd: T 11 N R 20 E S 30 B T

A live oak, 7 ins. diam., bears S.26 $\frac{1}{4}$ °W., 403 lks. dist. mkd. T 11 N R 19 E S 25 B T

Center of well, 3 ft. diam., 10 ft. deep, bears N.84 $\frac{3}{4}$ °W., 345 lks. dist.

Land, rolling.

Soil, rocky, 3rd. rate.

Timber, juniper and pine; undergrowth, scrub oak.

✓ S.0°53'E., on a true line bet. secs. 25 and 30.

Over nearly level land.

- .75 Graded road, bears N.27°W. and S.27°E.
- 1.80 Fence, bears N.27°W. and S.27°E.
- 6.50 Center of E. side of Neil Ryan's house.
- 7.96 Yard fence, bears E. and W.
- 13.20 Wash, 15 ft. wide, 4 ft. deep, course NE.; enter timber.
- 18.45 Fence, bears SE. and NW.
- 40.29 The $\frac{1}{4}$ sec. cor. of secs. 25 and 30, which is a sandstone 14x10x6 ins., mkd. $\frac{1}{4}$ on W. face and set in a mound of stone. At point for cor., with the old cor. stone alongside,
Set an iron post, 3 ft. long, 1 in. diam., 15 ins. in the ground to rock, and in a mound of stone to top, for $\frac{1}{4}$ sec. cor. with brass cap mkd.

$\frac{1}{4}$	
S 25	S 30
1936	

from which

An original bearing tree,

✓ A yellow pine stump, 15 ins. diam., bears S.81 $\frac{1}{2}$ °W., 69 lks. dist., mkd. B T

New bearing trees:

A juniper, 5 ins. diam., bears S.83 $\frac{1}{2}$ °E., 22 lks. dist. mkd. $\frac{1}{4}$ S 30 B T

A juniper, 28 ins. diam., bears N.11°W., 16 lks. dist. mkd. $\frac{1}{4}$ S 25 B T

Thence,

S.0°34'E., on a true line bet. secs. 25 and 30.

Asc. 47 ft. over gradual NE. slope, along fence.

15.00 Continue ascent 75 ft. over NW. slope.

Resurvey of the East Bdy. of T.11 N., R.19 E.

Chains
 21.50 Spur, slopes NE.; desc. 20 ft.
 27.60 Ravine, course NE.; asc. 72 ft.
 34.70 Spur, slopes NE.; desc. 50 ft. over SE. slope.
 39.63 The cor. of secs. 25, 30, 31 and 36, which is a granite stone 8x6x3 ins. above ground, mkd. with 1 notch on S. and 5 notches on N. edges and set in a mound of stone. At point for cor., with the old cor. stone alongside,
 Set an iron post, 3 ft. long, 2 ins. diam., 24 ins. in the ground, and in a mound of stone, for cor. of secs. 25, 30, 31 and 36, with brass cap mkd.

T11N	
R19E	R20E
S 25	S 30

S 36	S 31
1936	

from which

The original bearing trees:

✓ A yellow pine, 30 ins. diam., bears S.81°E., 32 lks. dist., mkd. T 11 N R 20 E S 31 B T

✓ A pine, 16 ins. diam., bears S.57°W., 69 lks. dist. Marks over grown; remark T 11 N R 19 E S 36 B T

✓ A juniper, 16 ins. diam., bears N.32°W., 23 lks. dist. mkd. T 11 N R 19 E S 25 B T

New bearing tree,

An oak, 10 ins. diam., bears N.30½°E., 80 lks. dist., mkd. T 11 N R 20 E S 30 B T

Land, rolling.

Soil, rocky loam, 3rd. rate.

Timber, pine, oak and juniper; undergrowth, manzanita.

S.1°00'E., on a random line bet. secs. 31 and 36.

40.15 A point 18 lks. W. of the ¼ sec. cor. of secs. 31 and 36.

Thence from cor.,

S.0°10'E., on a random line bet. secs. 31 and 36.

40.02 Intersect the cor. of Ts.10 and 11 N., Rs.19 and 20 E.

I return to the cor. of secs. 25, 30, 31 and 36,

Thence

S.1°15'E., on a true line bet. secs. 31 and 36.

Over rolling land, through oak, pine and juniper.

.54 Ravine, course NE.; asc. 75 ft.

.90 Trail, bears NE. and SW.

1.59 Fence, bears E. and W.

5.00 Spur, slopes N.75°E.; desc. 135 ft. over SE. slope.

17.35 Ravine, course SW.; desc. 93 ft. over SW. slope.

Resurvey of the East Bdy. of T.11 N., R.19 E.

Chains

36.51

Brush and wire fence, bears E. and W.

40.15

The $\frac{1}{4}$ sec. cor. of secs. 31 and 36, which is a sandstone 14×8
 $14 \times 8 \times 3$ ins., mkd. $\frac{1}{4}$ on bottom side. At point for cor., with
 the old stone alongside,

Set an iron post, 3 ft. long, 1 in. diam., 26 ins. in the
 ground, for $\frac{1}{4}$ sec. cor. with brass cap mkd.

$$\begin{array}{c} \frac{1}{4} \\ \hline S\ 36\ | \ S\ 31 \end{array}$$

1936

from which

An old bearing tree,

A burnt pine stump, bears S. $47\frac{1}{2}^\circ$ W., 132 lks. dist.

New bearing trees:

A pine, 14 ins. diam., bears S. $46\frac{1}{2}^\circ$ E., 122 lks. dist.
 mkd. $\frac{1}{4}$ S 31 B T

A yellow pine, 16 ins. diam., bears N. $40\frac{1}{2}^\circ$ W., 73 lks.
 dist., mkd. $\frac{1}{4}$ S 36 B T

A shed, bears N. 39° W. about 5 chs. dist.A house, bears S. 88° W., about 8 chs. dist.

Thence

S. $0^\circ 10'$ E., on a true line bet. secs. 31 and 36.

Continue over rolling land, through open timber.

7.30 Rocky wash, 50 ft. wide, 6 ft. deep, course NE. from W.

7.40 Roads, bear NE., SW. and S.

19.00 House, bears E. about 2 chs. dist.

20.66 Rocky wash, course NE.; road, bears N. and SW.; asc. gradual NW. slope.

40.02 The cor. of Ts. 10 and 11 N., Rs. 19 and 20 E., which is a
 sandstone $10 \times 4 \times 4$ ins. above ground, mkd. with 6 notches
 on each cardinal side, firmly set in the ground, with
 small mound of stone around. At point for cor.,

Set an iron post, 3 ft. long, 3 ins. diam., 28 ins. in the
 ground; and with the old cor. stone alongside, for cor.
 of Ts. 10 and 11 N., Rs. 19 and 20 E., with brass cap mkd.

$$\begin{array}{c} T11N \\ R19E\ | \ R20E \\ S\ 36\ | \ S\ 31 \\ \hline S\ 1\ | \ S\ 6 \\ T10N \\ 1936 \end{array}$$

from which

The original bearing trees:

An oak stump, 6 ins. diam., bears N. $48\frac{1}{2}^\circ$ E., 37 lks. dist.
 marks illegible.

A pine, 12 ins. diam., bears S. 51° E., 47 lks. dist.,
 marks overgrown; remark T 10 N R 20 E S 6 B T

N. fork of white oak, 12 ins. diam., bears S. 56° W., 42
 lks. dist.; scribe marks visible.

Resurvey of the East Bdy. of T.11 N., R.19 E.

Chains

✓ A yellow pine, 24 ins. diam., bears N.59 $\frac{1}{2}$ °W., 181 lks. dist., marks overgrown; remark T 11 N R 19 E S 36 B T

New bearing tree:

A juniper, 26 ins. diam., bears N.42°E., 87 lks. dist. mkd. T 11 N R 20 E S 31 B T

Land, rolling.

Soil, gravelly loam; 2nd. and 3rd. rate.

Timber, pine, oak and juniper; undergrowth, same.

Resurvey of the South Bdy. of T.11 N., R.19 E.

The south boundary of T.11 N., R.19 E. was surveyed in 1882, by H.A.Coe, U.S. Deputy Surveyor. No retracement or resurvey is of record. The following notes described a resurvey of this line.

From the cor. of Ts.10 and 11 N., Rs.19 and 20 E.,

West, on a random line bet. secs. 1 and 36.

40.11 A point 1 lk. S. of the $\frac{1}{4}$ sec. cor.

Thence from cor.,

West, on a random line bet. secs. 1 and 36.

40.09 A point 1 lk. N. of the cor. of secs. 1, 2, 35 and 36.

I return to the cor. of Ts.10 and 11 N., Rs.19 and 20 E.,

Thence

N.89°59'W., on a true line bet. secs. 1 and 36.

Over rolling N. slope, through pine, oak and juniper.

8.40 Road, bears NE. and SW.

13.80 Rocky wash, 30 ft. wide, 3 ft. deep, course N.

35.00 Wash, 6 ft. wide, 3 ft. deep, course NE.

40.11 The $\frac{1}{4}$ sec. cor. of secs. 1 and 36, which is a sandstone, 10x10x3 ins., mkd. $\frac{1}{4}$ on top side, and set in a mound of stone. At point for cor.,

Set an iron post, 3 ft. long, 1 in. diam., 20 ins. in the ground to solid rock, with the old cor. stone alongside, and in a mound of stone to top, for $\frac{1}{4}$ sec. cor. with brass cap mkd.

S 36

$\frac{1}{4}$ ----

S 1

1936

From which

An original bearing tree:

A pine, 14 ins. diam., bears N.46°E., 23 lks. dist., old marks overgrown; remark on overgrowth $\frac{1}{4}$ S 36 B T

New bearing tree:

S. fork of white oak, 10 ins. diam., bears S.39 $\frac{3}{4}$ °E., 99 lks. dist., mkd. $\frac{1}{4}$ S 1 B T

Thence,

✓ S.89°59'W., on a true line bet. secs. 1 and 36.

BLK 417

Resurvey of the South Bdy. of T.11 N., R.19 E.

Chains									
5.60	Truck road, bears N. and S.								
17.80	Wash, 20 lks. wide, course NE.; asc. 70 ft. over gradual SE. slope..								
40.09	The cor. of secs. 1, 2, 35 and 36, which is a sandstone 18x8x3 ins. mkd. with 1 notch on E. and 5 notches on W. and set in a mound of stone. At point for cor1, Set an iron post, 3 ft. long, 2 ins. diam., 28 ins. in the ground, with the old cor. stone alongside, and in a mound of stone, for cor. of secs. 1, 2, 35 and 36, with brass cap mkd. <table style="margin-left: auto; margin-right: auto;"> <tr> <td>T11N</td> <td>R19E</td> </tr> <tr> <td>S. 35</td> <td>S. 36</td> </tr> <tr> <td>S 2</td> <td>S 1</td> </tr> <tr> <td colspan="2">T10N</td> </tr> </table> <p style="text-align: right;">from which</p> <p>The original bearing trees: A yellow pine, 16 ins. diam., bears N.18°E., 59 lks. dist., mkd. T 11 N R 19 E S 36 B T A yellow pine, 16 ins. diam., bears S.47°E., 74 lks. dist., mkd. T 10 N R 19 E S 1 B T A yellow pine, 16 ins. diam., bears S.31°W., 135 lks. dist., mkd. T 10 N R 19 E S 2 B T An oak trunk, 8 ins. diam., bears N.57½°W., 86 lks. dist., mkd B T New bearing tree: A yellow pine, 16 ins. diam., bears N.34°W., 87 lks. dist., mkd. T 11 N R 19 E S 35 B T</p> <p>Land, rolling. Soil, gravelly loam, 2nd. rate. Timber, pine, oak and juniper; undergrowth, same.</p>	T11N	R19E	S. 35	S. 36	S 2	S 1	T10N	
T11N	R19E								
S. 35	S. 36								
S 2	S 1								
T10N									
39.97	West, on a random line bet. secs. 2 and 35. Fall 3 lks. N. of true point for ¼ sec. cor. Thence from point for cor., West, on a random line bet. secs. 2 and 35.								
40.05	A point 15 lks. N. of the cor. of secs. 2, 3, 34 and 35. I return to the cor. of secs. 1, 2, 35 and 36, Thence, S.89°57'W., on a true line bet. secs. 2 and 35. Over rolling land, through pine, juniper and oak. Asc. broken NE. slope.								
14.00	Open draw, course NE.								
25.40	Ridge, bears N. and S.; desc. 70 ft. over NW. slope.								
38.30	Enter rocky wash, course NE.								
39.80	Leave wash.								
39.97	The true point for ¼ sec. cor. as determined from the original bearing trees.								

Resurvey of the South Bdy. of T.11 N., R.19 E.

Chains Set an iron post, 3 ft. long, 1 in. diam., 27 ins. in the ground, and in a mound of stone, for $\frac{1}{4}$ sec. cor. with brass cap mkd.

S 35
 $\frac{1}{4}$ ----
 S 2
 1936

from which

The original bearing trees:

✓ A yellow pine, 28 ins. diam., bears N.75°E., 54 lks. dist., mkd. $\frac{1}{4}$ S 35 B T

✓ A stump, 26 ins. diam., bears S.24°W., 73 lks. dist.

New bearing tree:

A yellow pine, 16 ins. diam., bears S.12 $\frac{1}{4}$ °E., 94 lks. dist., mkd. $\frac{1}{4}$ S 2 B T

Thence

S.89°47'W., on a true line bet. secs. 2 and 35.

- 1.20 Road, bears NE. and SW.; asc. 183 ft. over E. slope.
- 20.50 Road, on ridge, bears N.15°E. and S.15°W.; desc. slightly.
- 31.70 Small draw, course NW.
- 40.05 The cor. of secs. 2, 3, 34 and 35, which is a sandstone, 8x4x4 ins. above ground, mkd. with 2 notches on E. and 4 notches on W. and set in a mound of stone. At point for cor.,

Set an iron post, 3 ft. long, 2 ins. diam., 24 ins. in the ground, with the old cor. stone alongside, and in a mound of stone, for cor. of secs. 2, 3, 34 and 35, with brass cap mkd.

T11N R19E
 S 34 | S 35

 S 3 | S 2
 T10N
 1936

from which

The original bearing trees:

✓ A yellow pine, 16 ins. diam., bears N.22°E., 42 $\frac{1}{2}$ lks. dist., mkd. T 11 N R 19 E S 35 B T

A yellow pine, 18 ins. diam., bears S.56 $\frac{1}{2}$ °E., 52 lks. dist., mkd. T 10 N R 19 E S 2 B T

A yellow pine, 16 ins. diam., bears S.14°W., 73 lks. dist., mkd. T 10 N R 19 E S 3 B T

New bearing trees:

A yellow pine, 20 ins. diam., bears N.21°E., 51 lks. dist., mkd T 11 N R 19 E S 35 B T

A yellow pine, 14 ins. diam., bears S.77 $\frac{1}{2}$ °E., 51 lks. dist., mkd. T 10 N R 19 E S 2 B T

A yellow pine, 8 ins. diam., bears S.20 $\frac{1}{4}$ °W., 72 lks. dist., mkd. T 10 N R 19 E S 3 B T

A yellow pine, 18 ins. diam., bears N.66°W., 63 lks. dist., mkd. T 11 N R 19 E S 34 B T

Land, rolling. Soil, rocky, 3rd. rate.
 Timber, yellow pine, juniper and oak; undergrowth, same.

Resurvey of the South Bdy. of T.11 N., R.19 E.

Chains West, on a random line bet. secs. 3 and 34.

39.85 Intersect the 1/4 sec. cor.

Thence from cor.,

S.89°50'W., on a random line bet. secs. 3 and 34.

40.14 A point 6 lks. N. of the cor. of secs. 3, 4, 33 and 34.

I return to the cor. of secs. 2, 3, 34 and 35,

Thence

West, on a true line bet. secs. 3 and 34.

Over rolling mountainous land, through scrub oak and pine.

3.00 Desc. 217 ft. over NW. slope.

23.70 Draw, course NW.; asc. 112 ft. over E. slope.

38.50 Top of ascent.

39.85 The 1/4 sec. cor. of secs. 3 and 34, which is a stone mkd. 1/4 on N. face, and set in a mound of stone. At point for cor.

Set an iron post, 3 ft. long, 1 in. diam., 26 ins. in the ground, with the old stone alongside, and in a mound of stone for 1/4 sec. cor. with brass cap marked

S 34
1/4 ----
S 3
1936

from which

The original bearing trees:

An oak, 8 ins. diam., bears S.38 1/2°W., 49 lks. dist. remark on overgrowth 1/4 S 3 B T

A yellow pine, 16 ins. diam., bears N.54 1/2°W., 102 lks. dist., remark on overgrowth 1/4 S 34 B T

Thence

S.89°45'W., on a true line bet. secs. 3 and 34.

8.10 Road, bears SE. and NW.

16.40 Desc. 146 ft. over W. slope.

27.73 Draw, course SW.

40.14 The cor. of secs. 3, 4, 33 and 34, which is a stone 20x12 x6 ins. mkd. with 3 notches on E. and 3 notches on W. and set in a mound of stone. At point for cor.,

Set an iron post, 3 ft. long, 2 ins. diam., 24 ins. in the ground, with the old cor. stone alongside, and in a mound of stone, for cor. of secs. 3, 4, 33 and 34, with brass cap mkd.

T11N R19E
S 33 S 34
S 4 S 3
T10N
1936

from which

The original bearing trees:

Resurvey of the South Bay. of T.11 N., R.19 E.

Chains

A yellow pine, 18 ins. diam., bears N.55°E., 150 lks.
dist., remkd. on overgrowth T 11 N R 19 E S 34 B T

A yellow pine, 36 ins. diam., bears S.43°E., 155 lks.
dist., remkd. on overgrowth T 10 N R 19 E S 3 B T

A yellow pine, 24 ins. diam., bears S.42½°W., 114 lks.
dist., remkd. on overgrowth T 10 N R 19 E S 4 B T

A yellow pine, 27 ins. diam., bears N.69¼°W., 70 lks.
dist., remkd. on overgrowth T 11 N R 19 E S 33 B T

Land, rolling mountainous.

Soil, rocky, 3rd. rate.

Timber, yellow pine, oak and scattering juniper.

Undergrowth, same.

S.89°50'W., on a random line bet. secs. 4 and 33.

40.19 Intersect the ¼ sec. cor.

Thence from cor.,

S.89°48'W., on a random line bet. secs. 4 and 33.

40.30 A point 5 lks. N. of the cor. of secs. 4, 5, 32 and 33.

I return to the cor. of secs. 3, 4, 33 and 34.

Thence

S.89°50'W., on a true line bet. secs. 4 and 33.

Over broken land, through pine timber.

10.50 Wash, course SE.

16.00 Desc. 70 ft. to

28.90 Wash, 15 lks. wide, course SE.

31.40 Enter wash, course NW.

33.70 Leave wash.

33.90 Logging road, bears SE. and NW.

40.19 The ¼ sec. cor. of secs. 4 and 33, which is a sandstone
14x12x8 ins. mkd. ¼ and set in a mound of stone. At point
for cor.,

Set an iron post, 3 ft. long, 1 in. diam., 28 ins. in the
ground, with the old cor. stone alongside, and in a mound
of stone, for ¼ sec. cor. with brass cap mkd.

S 33
¼ ----
S 4
1936

from which

✓ The original bearing trees:

A yellow pine, 10 ins. diam., bears N.80½°E., 45 lks.
dist., remkd. on overgrowth ¼ S 33 B T

✓ A yellow pine, 18 ins. diam., bears S.51°E., 28 lks.
dist., remkd. on overgrowth ¼ S 4 B T

Thence

Resurvey of the South Bdy. of T.11 N., R.19 E.

- Chains S.89°44'W., on a true line bet. secs. 4 and 33.
Asc. 30 ft. over NE. slope.
9.50 Desc. 70 ft. over SW. slope.
20.80 Wash, 30 lks. wide, course NW, Enter valley.
21.64 Railroad tracks, on curve, bear SE. and NW. Enter lumber camp.
27.40 Same tracks, bear N.60°E. and S.60°W.
28.62 Logging road, bears NE. and SW. Enter Cottonwood wash, course NE.
31.90 Leave wash; asc. 50 ft. to cor.
32.52 Railroad tracks, bear NE. and SW.
36.85 Leave valley and lumber camp, about 40 buildings.
40.30 The cor. of secs. 4, 5, 32 and 33, which is a broken sandstone 16x14x10 ins. set in a mound of stone, no marks. At point for cor.,

Set an iron post, 3 ft. long, 2 ins. diam., 26 ins. in the ground, with the old cor. stone alongside, and in a mound of stone, for cor. of secs. 4, 5, 32 and 33, with brass cap mkd.

T11N	R19E
S 32	S 33
S 5	S 4
TION	
1936	

from which

Original bearing trees:

A yellow pine, 24 ins. diam., bears N.83°E., 76 lks. dist., remkd. T 11 N R 19 E S 33 B T

A yellow pine, 20 ins. diam., bears S.60½°E., 181 lks. dist., mkd. T 10 N R 19 E S 4 B T

New bearing trees:

A yellow pine, 24 ins. diam., bears S.48½°E., 163 lks. dist., mkd. T 10 N R 19 E S 4 B T

A yellow pine, 20 ins. diam., bears S.68½°W., 197 lks. dist., mkd. T 10 N R 19 E S 5 B T

A yellow pine, 20 ins. diam., bears N.33½°W., 57 lks. dist., mkd. T 11 N R 19 E S 32 B T

Land, rolling and broken.

Soil, clay loam, gravelly, 2nd. and 3rd. rate.
Timber, yellow pine.

- S.89°30'W., on a random line bet. secs. 5 and 32.
40.25 A point 25 lks. N. of the ¼ sec. cor. of secs. 5 and 32.
Thence from ¼ sec. cor.
S.89°40'W., on a random line bet. secs. 5 and 32.
40.24 A point 3 lks. N. of the cor. of secs. 5, 6, 31 and 32.
I return to the cor. of secs. 4, 5, 32 and 33,
Thence

Resurvey of the South Bdy. of T.11 N., R.19 E.

Chains S.89°09'W., on a true line bet. secs. 5 and 32.
 Over rolling land, through yellow pine and scattering oak.
 10.00 Desc. 50 ft. over SW. slope.
 21.00 Mouth of draw, course SE.; asc. 58 ft.
 28.90 Spur, slopes SE.; desc. 45 ft. over SW. slope.
 40.25 The $\frac{1}{4}$ sec. cor. of secs. 5 and 32, which is a sandstone, 12x10x6 ins. above ground, firmly set, mkd. $\frac{1}{4}$ on S. face, with mound of stone to N. At point for cor.,
 Set an iron post, 3 ft. long, 1 in. diam., 26 ins. in the ground, with the old cor. stone alongside, for $\frac{1}{4}$ sec. cor. with brass cap mkd.

S 32
 $\frac{1}{4}$ ----
 S 5
 1936

from which

The original bearing trees:

A dead pine, 30 ins. diam., bears N.23 $\frac{1}{2}$ °E., 78 lks. dist., mkd. $\frac{1}{4}$ S B T

A yellow pine, 30 ins. diam., bears S.24 $\frac{1}{2}$ °W., 81 lks. dist., mkd. $\frac{1}{4}$ S B T I remark $\frac{1}{4}$ S 5 B T

New bearing tree:

A yellow pine, 14 ins. diam., bears N.76 $\frac{1}{2}$ °E., 13 lks. dist., mkd. $\frac{1}{4}$ S 32 B T

Thence

S.89°37'W., on a true line bet. secs. 5 and 32.

.56 Log road, bears S.10°E. and N.10°W.
 2.56 Enter W. fork, of Cottonwood wash, course SE.
 5.50 Leave wash and asc. 65 ft.
 17.40 Spur, slopes NE. Desc.
 23.20 Enter Cottonwood wash, course NE.
 27.40 Leave wash, course E. from NW.; asc. 50 ft. over rolling N. slope.
 40.24 The cor. of secs. 5, 6, 31 and 32, which is a sandstone 20x16x3 ins. mkd. with 5 notches on E., 1 notch on W. and set in a mound of stone. At point for cor.,
 Set an iron post, 3 ft. long, 2 ins. diam., 27 ins. in the ground, with the old cor. stone alongside and in a mound of stone for cor. of secs. 5, 6, 31 and 32, with brass cap mkd.

T11N R19E
 S 31 | S 32

 S 6 | S 5
 T10N
 1936

from which

The original bearing trees:

A yellow pine, 20 ins. diam., bears N.66 $\frac{1}{2}$ °E., 57 lks. dist., mkd. T 11 N R 19 E S 32 B T

A yellow pine, 14 ins. diam., bears S.75°E., 50 lks.

Resurvey of the South Bdy. of T.11 N., R.19 E.

Chains

mkd. T 10 N R 19 E S 5 B T

A yellow pine, 12 ins. diam., bears S.59°W., 24 lks. dist., marks burned out.

A dead pine, 16 ins. diam., bears N.30°W., 20 lks. dist., mkd. T 11 N R 19 E S 31 B T

New bearing trees:

A yellow pine, 16 ins. diam., bears S.50½°W., 50 lks. dist., mkd. T 10 N R 19 E S 6 B T

A yellow pine, 10 ins. diam., bears N.76°W., 68 lks. dist., mkd. T 11 N R 19 E S 31 B T

Land, rolling.

Soil, rocky, 3rd. and 4th. rate.

Timber, yellow pine and scattering oak; undergrowth, same.

S.89°30'W., on a random line bet. secs. 6 and 31.

40.18 A point 9 lks. S. of the ¼ sec. cor.

Thence from cor.,

West, on a random line bet. secs. 6 and 31.

42.22 Intersect the cor. of Ts.10 and 11 N., Rs.18 and 19 E.

I return to the cor. of secs. 5, 6, 31 and 32,

Thence,

S.89°38'W., on a true line bet. secs. 6 and 31.

Over rolling land, through yellow pine and scattering juniper.

7.00 Rocky draw, course NE.

31.60 Rocky wash, 30 lks. wide, course NE.; asc. 40 ft. to

40.18 The ¼ sec. cor. of secs. 6 and 31, which is a granite stone 14x10x6 ins. mkd. ¼ on N. face and set in a mound of stone. At point for cor.,

Set an iron post, ¾ ft. long, 1 in. diam., 26 ins. in the ground, with the old cor. stone alongside, and in a mound of stone, for ¼ sec. cor. with brass cap mkd.

¼ S 31

S 6
1936

from which

An original bearing tree,

A yellow pine, 18 ins. diam., bears N.45°E., 44 lks. dist., mkd ¼ S 31 B T

New bearing trees:

A yellow pine, 20 ins. diam., bears S.34°E., 95 lks. dist., mkd. ¼ S 6 B T

A yellow pine, 28 ins. diam., bears N.73½°W., 39 lks. dist., mkd ¼ S 31 B T

Thence

West, on a true line bet. secs. 6 and 31.

Resurvey of the South Bdy. of T.11 N., R.19 E.

Chains Asc. gentle NE. slope.

18.80 Draw, course NE.

27.50 Small spur, slopes NE.

34.90 Draw, course N.

42.22 The cor. of Ts.10 and 11 N., Rs.18 and 19 E., which is a sandstone 14x10x3 ins., mkd. with 6 notches on each cardinal edge, and set in a mound of stone. At point for cor.,

Set an iron post, 3 ft. long, 3-ins. diam., 27 ins. in the ground, with the old cor. stone set alongside, and in a mound of stone, for cor. of Ts.10 and 11 N., Rs.18 and 19 E., with brass cap marked

T11N	
R18E	R19E
S 36	S 31
S 1	S 6
T10N	
1936	

from which

Original bearing trees:

A yellow pine, 40 ins. diam., bears N.30 $\frac{1}{2}$ °E., 90 lks. dist., mkd. T 11 N R 19 E S 31 B T

A dead oak, 8 ins. diam., bears S.25°E., 69 lks. dist. mkd. T 10 N R 19 E S 6 B T

A yellow pine, 20 ins. diam., bears S.42 $\frac{1}{2}$ °W., 46 lks. dist., mkd. T 10 N R 18 E S 1 B T

New bearing trees:

An oak, 12 ins. diam., bears S.87°E., 50 lks. dist. mkd. T 10 N R 19 E S 6 B T

An oak, 10 ins. diam., bears N.27°W., 34 lks. dist. mkd. T 11 N R 18 E S 36 B T

Land, rolling.

Soil, clay loam, gravelly, 2nd. and 3rd. rate.

Timber, yellow pine and scattering juniper.

Resurvey of the West Bdy. of T.11 N., R.19 E.

The West boundary of T.11 N., R.19 E., was surveyed by H.A.Coe, U.S. Deputy Surveyor, in 1882. No retracement or resurvey is of record. The following notes describe a resurvey of this line.

From the cor. of Ts.10 and 11 N., Rs.18 and 19 E.,

North, on a random line bet. secs. 31 and 36.

39.68 Intersect the $\frac{1}{4}$ sec. cor.

Thence from $\frac{1}{4}$ sec. cor.,

North, on a random line bet. secs. 31 and 36.

39.75 Intersect the cor. of secs. 25, 30, 31 and 36.

I return to the cor. of Ts.10 and 11 N., Rs.18 and 19 E.,

Thence

4117

Resurvey of the West Bdy. of T.11 N., R.19 E.

Chains North, on a true line bet. secs. 31 and 36.
 Over rolling land, through yellow pine and scattering oak.
 Desc. 50 ft. over gradual N. slope.

14.50 Draw, course NE.

17.60 Cottonwood wash, 20 ft. wide, course E.; asc. 155 ft. over SW. slope.

19.48 Road, bears E. and W.

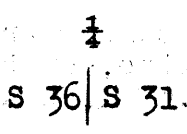
33.80 Spur, slopes SE.

34.80 Draw, course E.

38.00 Ravine, course SE.

39.68 The $\frac{1}{4}$ sec. cor. of secs. 31 and 36, which is a granite stone 20x14x10 ins., firmly set and mkd, $\frac{1}{4}$ on top. At point for cor.,

Set an iron post, 3 ft. long, 1 in. diam., 28 ins. in the ground, with the old cor. stone set alongside, for $\frac{1}{4}$ sec. cor. with brass cap mkd.



1936

from which

New bearing trees:
 A black pine, 12 ins. diam., bears S. 46 $\frac{1}{2}$ ° E., 48 lks. dist., mkd. $\frac{1}{4}$ S 31 B T

A black pine, 10 ins. diam., bears S. 51 $\frac{1}{4}$ ° W., 40 lks. dist., mkd. $\frac{1}{4}$ S 36 B T

Thence

North, on a true line bet. secs. 31 and 36.
 Asc. 70 ft. over SE. slope.

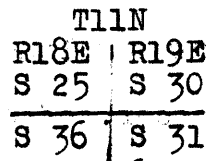
5.80 Truck road on ridge, bears NE. and SW.; desc. 130 ft. over NE. slope.

19.90 Ravine, course NW. Thence over rolling NW. slope; desc. 63 ft. to

39.00 Ravine, course NW.

39.75 The cor. of secs. 25, 30, 31 and 36, which is a sandstone 16x14x3 ins. above ground, firmly set, mkd. with 1 notch on S. and 5 notches on N. edges, with mound of stone W. of cor. At point for cor.,

Set an iron post, 3 ft. long, 2 ins. diam., 24 ins. in the ground, with the old cor. stone set alongside, and in a mound of stone, for cor. of secs. 25, 30, 31 and 36, with brass cap mkd.



1936

from which

Resurvey of the West Bdy. of T.11 N., R.19 E.

Chains

An original bearing tree:
A white oak, 12 ins. diam., bears S.68°E., 63 lks. dist., mark T 11 N R 19 E S 31 B T

New bearing trees:
A white oak, 6 ins. diam., bears S.43°W., 167 lks. dist., mkd. T 11 N R 18 E S 36 B T

A white oak, 8 ins. diam., bears S.17½°W., 59 lks. dist., mkd. T 11 N R 18 E S 36 B T

A black pine, 12 ins. diam., bears N.84½°W., 35 lks. dist., mkd. T 11 N R 18 E S 25 B T

Land, rolling and mountainous.
Soil, clay loam, gravelly, 2nd. and 3rd. rate.
Timber, yellow pine and white oak; undergrowth, same.

N.0°09'W., on a random line bet. secs. 25 and 30.

40.03 A point 4 lks. W. of the ¼ sec. cor. of secs. 25 and 30.

Thence from ¼ sec. cor.

N.0°38'E., on a random line bet. secs. 25 and 30.

40.14 Intersect the cor. of secs. 19, 24, 25 and 30.

I return to the cor. of secs. 25, 30, 31 and 36,

Thence .

N.0°05'W., on a true line bet. secs. 25 and 30.

Over rolling land, through pine and oak, along W. slope.

10.50 Draw, course NW. Enter Reidhead Lumber Camp.

11.50 Sawmill road, bears irregularly S.5°E. and N.

18.00 Leave lumber camp.

34.36 Sidehill wash, course W.

40.03 The ¼ sec. cor. of secs. 25 and 30, which is a granite stone, 12x10x8 ins., mkd. ¼ on top and set in a mound of stone. At point for cor.,

Set an iron post, 3 ft. long, 1 in. diam., 28 ins. in the ground, with the old cor. stone alongside, for ¼ sec. cor. with brass cap mkd.

¼
S 25 | S 30

1936

from which

An original bearing tree:
A white oak, 7 ins. diam., bears S.79°E., 26 lks. dist. marks overgrown.

New bearing trees:
A juniper, 8 ins. diam., bears S.6°E., 71 lks. dist. mkd. ¼ S 30 B T

A juniper, 6 ins. diam., bears S.1½°W., 71 lks. dist. mkd. ¼ S 25 B T

SECTION 4117

Resurvey of the West Bdy. of T.11 N., R.19 E.

Chains	<p>Thence</p> <p>N.0°38'E., on a true line bet. secs. 25 and 30.</p> <p>4.80 Sawmill road, bears NE. and SW.</p> <p>8.20 Ravine, course SW.</p> <p>10.20 Same road, bears SE. and NW.</p> <p>25.10 Truck road, bears NE. and SW.</p> <p>27.60 Alternate road, bears N.35°E. and S.20°W.</p> <p>40.14 The cor. of secs. 19, 24, 25 and 30, which is a sandstone 12x8x6 ins. above ground, firmly set and marked with 2 notches on S. and 4 notches on N. edges. At point for cor.</p> <p>Set an iron post, 3 ft. long, 2 ins. diam., 12 ins. in the ground to solid rock, with the old cor. stone set alongside, and in a mound of stone to top, for cor. of secs. 19, 24, 25 and 30, with brass cap mkd.</p> <table style="margin-left: auto; margin-right: auto;"> <tr><td colspan="2" style="text-align: center;">T11N</td></tr> <tr><td style="text-align: center;">R18E</td><td style="text-align: center;">R19E</td></tr> <tr><td style="text-align: center;">S 24</td><td style="text-align: center;">S 19</td></tr> <tr><td style="text-align: center;">S 25</td><td style="text-align: center;">S 30</td></tr> <tr><td colspan="2" style="text-align: center;">1936</td></tr> </table> <p style="text-align: right;">from which</p> <p>Original bearing trees:</p> <p>A black pine, 12 ins. diam., bears N.51½°E., 67 lks. dist., mks. overgrown.</p> <p>A dead pine, 24 ins. diam., bears S.38°E., 120 lks. dist., scribe marks visible.</p> <p>A yellow pine, 24 ins. diam., bears N.41°W., 61 lks. dist., marks overgrown.</p> <p>New bearing trees:</p> <p>A yellow pine, 26 ins. diam., bears S.78°E., 138 lks. dist., mkd. T 11 N R 19 E S 30 B T</p> <p>A yellow pine, 20 ins. diam., bears S.56°W., 145 lks. dist., mkd. T 11 N R 18 E S 25 B T</p> <p>Land, rolling. Soil, sandy loam, 2nd. rate. Timber, yellow pine, black pine and oak. Undergrowth, 2nd. growth pine.</p>	T11N		R18E	R19E	S 24	S 19	S 25	S 30	1936	
T11N											
R18E	R19E										
S 24	S 19										
S 25	S 30										
1936											
40.30	<p>North, on a random line bet. secs. 19 and 24.</p> <p>A point 13 lks. W. of the ¼ sec. cor.</p> <p>Thence from cor.,</p> <p>North, on a random line bet. secs. 19 and 24.</p>										
40.25	<p>A point 12 lks. W. of the cor. of secs. 13, 18, 19 and 24.</p> <p>I return to the cor. of secs. 19, 24, 25 and 30,</p> <p>Thence</p> <p>N.0°11'E., on a true line bet. secs. 19 and 24.</p> <p>Over rolling land, through yellow pine, oak and juniper.</p>										

Resurvey of the West Bdy. of T.11 N., R.19 E.

117

Chains 31.40	Rocky wash, 30 lks. wide, course NE.
40.30	The $\frac{1}{4}$ sec. cor., which is a granite stone 10x8x6 ins., unmarked and set in a mound of stone. At point for cor., Set an iron post, 3 ft. long, 1 in. diam., 26 ins. in the ground, with the old cor. stone alongside, and in a mound of stone, for $\frac{1}{4}$ sec. cor. with brass cap mkd. $\begin{array}{c} \frac{1}{4} \\ S\ 24\ \ S\ 19 \\ 1936 \end{array}$ from which The original bearing trees: A yellow pine, 24 ins. diam., bears N.72 $\frac{1}{2}$ °E., 30 lks. dist., mkd. $\frac{1}{4}$ S 19 B T A yellow pine, 24 ins. diam., bears S.12°W., 67 lks. dist., mkd. $\frac{1}{4}$ S 24 B T Thence . N.0°10'E., on a true line bet. secs. 19 and 24. .15 Road, bears E. and W. 5.00 Desc. 40 ft. over gradual NW. slope. 18.10 Stinson wash, 50 lks. wide, course E. 20.40 Road, bears NE. and SW. Asc. 44 ft. over gradual S. slope. 32.50 Wash, course E. 40.25 The cor. of secs. 13, 18, 19 and 24, which is a sandstone 12x10x6 ins. above ground, firmly set and marked with 3 notches on N. and S. edges. At point for cor., Set an iron post, 3 ft. long, 2 ins. diam., 27 ins. in the ground, with the old cor. stone set alongside, for cor. of secs. 13, 18, 19 and 24, with brass cap mkd. $\begin{array}{c} T11N \\ R18E\ \ R19E \\ S\ 13\ \ S\ 18 \\ \hline S\ 24\ \ S\ 19 \\ 1936 \end{array}$ from which The original bearing trees: A juniper, 7 ins. diam., bears N.54 $\frac{1}{2}$ °E., 69 lks. dist. mkd. T 11 N R 19 E S 18 B T A black pine, 12 ins. diam., bears S.45°E., 96 lks. dist., mkd. T 11 N R 19 E S 19 B T A yellow pine, 24 ins. diam., bears S.39 $\frac{1}{2}$ °W., 88 lks. dist., mkd. T 11 N R 18 E S 24 B T New bearing tree: A yellow pine, 16 ins. diam., bears N.46 $\frac{1}{2}$ °W., 78 lks. dist., mkd. T 11 N R 18 E S 13 B T Land, rolling. Soil, gravelly, clay loam, 2nd. and 3rd. rate. Timber, yellow pine, white oak and juniper.

Resurvey of the West Bay. of T.11 N., R.19 E.

Chains	North, on a random line bet. secs. 13 and 18.
40.00	Find no evidence of $\frac{1}{4}$ sec. cor. Set temp. cor.
80.58	A point 21 lks. W. of the cor. of secs. 7, 12, 13 and 18.
	I return to the cor. of secs. 13, 18, 19 and 24,
	Thence
	N.0°09'E., on a true line bet. secs. 13 and 18.
	Over rolling land, through yellow pine, oak and juniper.
22.50	Draw, course E.
24.00	Log road, bears SE. and NW.
31.00	Desc. gentle NE. slope.
38.70	Draw, course E.
40.29	Proportional distance,
	Set an iron post, 3 ft. long, 1 in. diam., 28 ins. in the ground, for $\frac{1}{4}$ sec. cor. with brass cap mkd.
	$\begin{array}{c} \frac{1}{4} \\ \text{S } 13 \mid \text{S } 18 \\ 1936 \end{array}$
	from which
	A juniper, 34 ins. diam., bears S.69°E., 67 lks. dist. remarked $\frac{1}{4}$ S 18 B T
	A yellow pine, 24 ins. diam., bears S.68°W., 50 lks. dist., remarked $\frac{1}{4}$ S 13 B T
	Note: These trees had been previously marked for bearing trees, although not recorded in the official record.
40.34	Fence, bears E. and W. From fence cor. 19 lks. W. another fence runs N.
71.50	Wash, course E.
80.55	End of N. and S. fence, runs W.
80.58	The cor. of secs. 7, 12, 13 and 18, which is an oak post in small mound of stone, mkd. with 2 notches on N., T11N on NE. and S12 on NW. At point for cor.,
	Set an iron post, 3 ft. long, 2 ins. in the ground, 28 ins. in the ground, with the old stake alongside, for cor. of secs. 7, 12, 13 and 18, with brass cap mkd.
	$\begin{array}{c} \text{T11N} \\ \text{R18E} \mid \text{R19E} \\ \text{S12} \mid \text{S } 7 \\ \text{S } 13 \mid \text{S } 18 \\ :1936 \end{array}$
	from which
	The original bearing tree, A pine stump, 8 ins. diam., bears N.14 $\frac{1}{2}$ °W., 148 lks. dist. mkd. B.T
	New bearing trees:

Resurvey of the West Bdy. of T.11 N., R.19 E.

Chains	<p>A juniper fork, 16 ins. diam., bears N.55$\frac{1}{2}$°E., 185 lks. dist., mkd. T 11 N R 19 E S 7 B T</p> <p>A juniper, 48 ins. diam., bears S.76$\frac{1}{2}$°E., 215 lks. dist. mkd. T 11 N R 19 E S 18 B T</p> <p>A juniper, 6 ins. diam., bears N.17°W., 19 lks. dist. mkd. T 11 N R 18 E S 12 B T</p> <p>A stone house, bears S.30°E.</p> <p>Land, rolling. Soil, gravelly clay loam, 2nd. and 3rd. rate. Timber, juniper, oak and pine; undergrowth, same.</p>
	<p>North, on a random line bet. secs. 7 and 12.</p> <p>40.12 Intersect the $\frac{1}{4}$ sec. cor.</p> <p>Thence from cor.,</p> <p>North, on a random line bet. secs. 7 and 12.</p> <p>39.85 A point 9 lks. W. of the cor. of secs. 1, 6, 7 and 12. I return to the cor. of secs. 7, 12, 13 and 18, Thence</p> <p>North, on a true line bet. secs. 7 and 12.</p> <p>Over rolling land, through juniper, pinyon and oak. Asc. S. slope 37 ft. to</p> <p>5.70 Short spur, slopes SE. Desc. slightly.</p> <p>11.50 Shallow draw, course SE.</p> <p>38.20 Road, bears N.70$\frac{1}{2}$°E. and S.70$\frac{1}{2}$°W.</p> <p>40.12 The $\frac{1}{4}$ sec. cor., which is a mound of stone. At point for cor.,</p> <p>Set an iron post, 3 ft. long, 1 in. diam., 28 ins. in the ground, for $\frac{1}{4}$ sec. cor. with brass cap mkd.</p> <p style="text-align: center;">$\frac{1}{4}$</p> <p style="text-align: center;">S 12 S 7</p> <p style="text-align: center;">1936</p> <p style="text-align: right;">from which</p> <p>The original bearing trees: A juniper, 6 ins. diam., bears S.31°E., 55 lks. dist. mkd. $\frac{1}{4}$ S B T</p> <p>A juniper, 12 ins. diam., bears N.58°W., 31 lks. dist. mkd. $\frac{1}{4}$ S B T</p> <p>New bearing tree: A juniper, 6 ins. diam., bears N.37$\frac{1}{2}$°E., 48 lks. dist. mkd. $\frac{1}{4}$ S 7 B T</p> <p>Thence</p> <p>N.0°08'E., on a true line bet. secs. 7 and 12.</p> <p>18.50 Small draw, course NE.</p> <p>39.85 The cor. of secs. 1, 6, 7 and 12, which is an oak stake</p>

Resurvey of the West Bdy. of T.11 N., R.19 E.

Chains 3 ft. long, 3 ins. sgr., in small mound of stone, some scribe marks legible. At point for cor.,

Set an iron post, 3 ft. long, 2 ins. diam., 26 ins. in the ground, for cor. of secs. 1, 6, 7 and 12, with brass cap mkd.

T11N	
R18E	R19E
S 1	S 6
S 12	S 7
1936	

from which

The original bearing trees:

A juniper, 12 ins. diam., bears N.63°E., 27 lks. dist. mkd. T 11 N R 19 E S 6 B T

A fallen pine, 10 ins. diam., bears S.31°E., 73 lks. dist., mkd. T 11 N R 19 E S 7 B T

A juniper, 6 ins. diam., bears S.84°W., 34 lks. dist. mkd. T 11 N R 18 E S 12 B T

New bearing trees:

A juniper, 10 ins. diam., bears S.57½°E., 76 lks. dist. mkd. T 11 N R 19 E S 7 B T

A juniper, 6 ins. diam., bears N.77°W., 18 lks. dist. mkd. T 11 N R 18 E S 1 B T

Land, rolling.

Soil, gravelly clay loam, 2nd. rate.

Timber, juniper, pine, pinyon and oak; undergrowth, same.

North, on a random line bet. secs. 1 and 6.

39.99 A point 15 lks. W. of the ¼ sec. cor.

Thence from cor.,

North, on a random line bet. secs. 1 and 6.

40.03 A point 13 lks. E. of the cor. of Ts.11 and 12 N., Rs.18 and 19 E.

I return to the cor. of secs. 1, 6, 7 and 12,

Thence

N.0°13'E., on a true line bet. secs. 1 and 6.

Over rolling land, through juniper, oak and pinyon.

9.88 Fence, bears E. and W.

18.90 Road, bears NW. and SE.

19.70 Ed. Sackett's house, bears W. 1.50 chs. Enter cultivated land.

25.60 Wash, 15 lks. wide, course E.; asc. 40 ft.

27.70 Fence, bears E. and W.; leave field.

30.00 Desc. 34 ft. over NE. slope.

36.10 Draw, course E.

39.99 The ¼ sec. cor. of secs. 1 and 6, which is a decayed post

Resurvey of the West Bdy. of T.11 N., R.19 E.

Chains lying on mound of earth and gravel. At point for cor.,
Set an iron post, 3 ft. long, 1 in. diam., 28 ins. in the
ground, for $\frac{1}{4}$ sec. cor. with brass cap mkd..

$\frac{1}{4}$
S 1 | S 6
1936

from which

An original bearing tree,
A juniper, 6 ins. diam., bears N.68 $\frac{1}{2}$ °W., 18 lks. dist.
mkd. $\frac{1}{4}$ S

New bearing trees:
A juniper, 10 ins. diam., bears N.54°E., 51 lks. dist.
mkd. $\frac{1}{4}$ S 6 B T

A juniper, 9 ins. diam., bears S.54°W., 21 lks. dist.
mkd. $\frac{1}{4}$ S 1 B T

Thence

N.0°11'W., on a true line bet. secs. 1 and 6.

Over broken land, draining E.

16.00 Draw, course NE.

36.60 Draw, course E.; asc.

40.03 The cor. of Ts.11 and 12 N., Rs.18 and 19 E., which is a
granite stone 12x8x6 ins., mkd. with 6 notches on each
cardinal edge, and set in a mound of stone. At point for
cor.,

Set an iron post, 3 ft. long, 3 ins. diam., 28 ins. in the
ground, with the old cor. stone alongside, and in a mound
of stone, for cor. of Ts.11 and 12 N., Rs.18 and 19 E.,
with brass cap mkd.

T12N
R18E | R19E
S 36 | S 31

S 1 | S 6
T11N
1936

from which

The original bearing trees:
An oak, 8 ins. diam., bears N.73°E., 35 lks. dist.
mkd. T 12 N R 19 E S 31 B T

A pinyon, 9 ins. diam., bears S.31°E., 74 lks. dist.
mkd. T 11 N R 19 E S 6 B T

A fallen pinyon, 10 ins. diam., bears S.18°W., 45 lks.
dist., mkd. T 11 N R 18 E S 1 B T

A pinyon, 10 ins. diam., bears N.41°W., 34 lks. dist.
mkd. T 12 N R 18 E S 36 B T

New bearing trees:
A juniper, 7 ins. diam., bears N.64 $\frac{1}{2}$ °E., 100 lks. dist.
mkd. T 12 N R 19 E S 31 B T

A juniper, 10 ins. diam., bears S.48 $\frac{1}{2}$ °E., 79 lks. dist.
mkd. T 11 N R 19 E S 6 B T

An oak, 5 ins. diam., bears S.44 $\frac{1}{2}$ °W., lks. dist.
mkd. B T

BOOK 217

Resurvey of the West Bdy. of T.11 N., R.19 E.

Chains

A juniper, 9 ins. diam., bears N. $13\frac{3}{4}^{\circ}$ W., 118 lks. dist.
mkd. T 12 N R 18 E S 36 B T

Land, rolling.

Soil, gravelly clay loam, 2nd. and 3rd. rate.

Timber, juniper, pinyon and oak; undergrowth, same.

Resurvey of the North Bdy. of T.11 N., R.19 E.

The North boundary of T.11 N., R.19 E. was surveyed by H.A.Coe, U.S.D.S., in 1882. No retracement or resurvey is of record. The following notes describe a resurvey of this line.

From the cor. of Ts.11 and 12 N., Rs.19 and 20 E.,

S. $89^{\circ}43'$ W., on a random line bet. secs. 1 and 36.

40.00 Find no evidence of the $\frac{1}{4}$ sec. cor.

80.40 A point 40 lks. N. of the cor. of secs. 1, 2, 35 and 36.

I return to the cor. of Ts.11 and 12 N., Rs.19 and 20 E., hereinbefore described,

Thence

S. $89^{\circ}26'$ W., on a true line bet. secs. 1 and 36.

Over rolling land, through juniper and scattering pine.

3.30 Ridge, bears N. and S. Desc. 57 ft. over NW. slope.

9.73 NE. cor. of fence, bears S. 59 lks. dist.

40.08 Fence cor., bears S. 67 lks. dist.

40.20 Proportional distance,

Set an iron post, 3 ft. long, 1 in. diam., 30 ins. in the ground, for $\frac{1}{4}$ sec. cor. with brass cap mkd.

S 36
 $\frac{1}{4}$ ----
S 1
1936

from which

A pine, 8 ins. diam., bears N. $29\frac{1}{4}^{\circ}$ E., 334 lks. dist.
mkd. $\frac{1}{4}$ S 36 B T

A juniper, 5 ins. diam., bears S. $84\frac{1}{4}^{\circ}$ E., 154 lks. dist.
mkd. $\frac{1}{4}$ S 1 B T

40.61 Dim road, bears SE. and NW.

55.60 Clay Springs wash, 15 lks. wide, course NE.

77.75 Wash, 10 lks. wide, course SE.

80.40 The cor. of secs. 1, 2, 35 and 36, which is a limestone, 12x10x4 ins., mkd. with 1 notch on E. and 5 notches on W. edges and set in a mound of stone. At point for cor.,

Set an iron post, 3 ft. long, 2 ins. diam., 24 ins. in the ground, with the old cor. stone alongside, and in a mound of stone, for cor. of secs. 1, 2, 35 and 36, with brass cap mkd.

Resurvey of the North Bdy. of T.11 N., R.19 E.

Chains

T12N R19E
 S 35 | S 36
 S 2 | S 1
 T11N
 1936

from which

An original bearing tree,
 A fallen pine, 10 ins. diam., bears S.62½°W., 160 lks.
 dist., mkd. T 11 N R 19 E S 2 B T

New bearing trees:
 A juniper, 8 ins. diam., bears N.81½°E., 317 lks. dist.
 mkd. T 12 N R 19 E S 36 B T

A juniper fork, 5 ins. diam., bears S.22°E., 59 lks.
 dist., mkd. T 11 N R 19 E S 1 B T

A juniper, 10 ins. diam., bears S.62°W., 166 lks. dist.
 mkd. T 11 N R 19 E S 2 B T

A juniper fork, 6 ins. diam., bears N.11°W., 68 lks.
 dist., mkd. T 12 N R 19 E S 35 B T

Fence cor., bears S.46½°E., 34 lks. dist.

Cor. in roadway, bears N. and S.

Land, rolling.
 Soil, rocky, 3rd. rate.
 Timber, juniper, pinyon and scattering pine; undergrowth,
 same.

S.89°34'W., on a random line bet. secs. 2 and 35.

39.69 Intersect the true point for ¼ sec. cor.

Thence from point for cor.,

N.89°47'W., on a random line bet. secs. 2 and 35.

40.50 A point 8 lks. S. of the cor. of secs. 2, 3, 34 and 35.

I return to the cor. of secs. 1, 2, 35 and 36,

Thence

S.89°34'W. on a true line bet. secs. 2 and 35.

Over rolling land, through juniper and pinyon.

24.00 Draw, course S.

31.00 Ridge, bears NE. and SW.

39.69 The true point for ¼ sec. cor. as determined from the
 original bearing tree.

Set an iron post, 3 ft. long, 1 in. diam., 28 ins. in the
 ground, for ¼ sec. cor. with brass cap mkd.

¼ S 35

 S 2
 1936.

from which

The original bearing tree,
 A juniper, 36 ins. diam., bears N.38°E., 122 lks. dist.
 remarked ¼ S 35 B T

Resurvey of the North Bdy. of T.11 N., R.19 E.

Chains

New bearing tree:
A juniper fork, 8 ins. diam., bears S.40 $\frac{3}{4}$ °W., 271 lks. dist., mkd. $\frac{1}{4}$ S 2 B T

Thence

N.89°40'W., on a true line bet. secs. 2 and 35.

7.20 Dim road, bears N. and S.

23.60 Dim road, bears NE. and SW.

31.50 Open draw, drains SW.

40.50 The cor. of secs. 2, 3, 34 and 35, which is a post, 3 ft. long, 3 ins. sqr., mkd. T 12 N R 19 E S 35 on NE., S 34 on NW., and set in a mound of stone. At point for cor.,

Set an iron post, 3 ft. long, 2 ins. diam., 28 ins. in the ground, with the old post alongside, for cor. of secs. 2, 3, 34 and 35, with brass cap mkd.

T12N	R19E
S 34	S 35
S 3	S 2
T11N	
1936	

from which

The original bearing trees:

A juniper fork, 10 ins. diam., bears N.52°E., 8 lks. dist., mkd. T 12 N R 19 E S 35 B T

A pine, 10 ins. diam., bears S.61 $\frac{1}{2}$ °W., 25 lks. dist. mkd. T 11 N R 19 E S 3 B T

New bearing trees:

A juniper fork, 10 ins. diam., bears S.27°E., 189 lks. dist., mkd. T 11 N R 19 E S 2 B T

A juniper, 12 ins. diam., bears S.65°W., 65 lks. dist. mkd. T 11 N R 19 E S 3 B T

A juniper, 14 ins. diam., bears N.84°W., 136 lks. dist. mkd. T 12 N R 19 E S 34 B T

Land, rolling.

Soil, gravelly and rocky, 2nd. and 3rd. rate.

Timber, juniper and pinyon; undergrowth, same.

West, on a random line bet. secs. 3 and 34.

39.82 A point 12 lks. N. of the $\frac{1}{4}$ sec. cor.

Thence from cor.,

West, on a random line bet. secs. 3 and 34.

40.00 Find no trace of the cor. of secs. 3, 4, 33 and 34.

Thence from temp. cor.,

West, on a random line bet. secs. 4 and 33.

40.38 A point 9 lks. N. of the $\frac{1}{4}$ sec. cor.

Thence from cor.,

West, on a random line bet. secs. 4 and 33.

Resurvey of the North Bdy. of T.11 N., R.19 E.

Chains
40.25

Intersect the cor. of secs. 4, 5, 32 and 33.

I return to the cor. of secs. 2, 3, 34 and 35,

Thence

S.89°50'W., on a true line bet. secs. 3 and 34.

Over rolling land, through juniper; desc. slightly over SW. slope.

9.00 Draw, course NW.

33.89 Fence cor., bears S. 12 lks. dist. Fences run S. and W.

39.82 The $\frac{1}{4}$ sec. cor. of secs. 3 and 34, which is a limestone 12x8x8 ins. above ground, mkd. $\frac{1}{4}$ on N. face. At point for cor.,

Set an iron post, 3 ft. long, 1 in. diam., 28 ins. in the ground, with the old cer. stone set alongside, for $\frac{1}{4}$ sec. cor., with brass cap mkd.

S 34
 $\frac{1}{4}$ ----
S 3
1936

from which

New bearing trees:

A juniper, 6 ins. diam., bears N. $32\frac{1}{2}^\circ$ E., 62 lks. dist. mkd. $\frac{1}{4}$ S 34 B T

A juniper fork, 8 ins. diam., bears S. $66\frac{1}{4}^\circ$ W., 74 lks. dist., mkd. $\frac{1}{4}$ S 3 B T

Thence

S.89°56'W., on a true line bet. secs. 3 and 34.

.02 Fences, bear N. and E.

11.00 Draw, course NE.; asc. gradually.

30.00 Desc. gentle W. slope.

40.19 Proportional distance,

Set an iron post, 3 ft. long, 2 ins. diam., 26 ins. in the ground, for cor. of secs. 3, 4, 33 and 34, with brass cap mkd.

T12N R19E
S 33 | S 34

S 4 | S 3
T11N
1936

from which

A juniper fork, 9 ins. diam., bears N. $63\frac{1}{2}^\circ$ E., 305 lks. dist., mkd. T 12 N R 19 E S 34 B T

A juniper fork, 16 ins. diam., bears S. $71\frac{1}{2}^\circ$ E., 39 lks. dist., mkd. T 11 N R 19 E S 3 B T

A juniper, 5 ins. diam., bears S. $56\frac{1}{2}^\circ$ W., 144 lks. dist. mkd. T 11 N R 19 E S 4 B T

A juniper, 4 ins. diam., bears N. 32° W., 121 lks. dist. mkd. B T

Resurvey of the North Bdy. of T.11 N., R.19 E.

Chains

Land, rolling.
Soil, dark loam, 1st. rate.
Timber, juniper and scattering pinyon; undergrowth, same.

S.89°56'W., on a true line bet. secs. 4 and 33.

Over rolling land, through juniper; desc. gradually.

.71 Fence, bears N. and S.

19.60 Small draw, course N.70°W.

22.15 Fences, bear S. and S.87½°W., along N. side of field.

40.19 The ¼ sec. cor. of secs. 4 and 33, which is a sandstone 16x12x8 ins., mkd. ¼ on N. face and set in a mound of stone. At point for cor.,

Set an iron post, 3 ft. long, 1 in. diam., 28 ins. in the ground, with the old cor. stone set alongside, for ¼ sec. cor. with brass cap mkd.

S 33
¼ ----
S 4
1936

from which

New bearing trees:

A pinyon, 12 ins. diam., bears N.23°50'E., 558 lks. dist., mkd. ¼ S 33 B T

A pinyon, 12 ins. diam., bears S.74°W., 166 lks. dist. mkd. ¼ S 4 B T

Thence

West, on a true line bet. secs. 4 and 33.

Leave field S. of line; fence bears S. from E. and W. fence

1.70 Enter wash, course N.20°E.

8.25 Leave wash.

12.29 Road, bears N. and S.

18.00 Asc. 80 ft. over E. slope.

40.25 The cor. of secs. 4, 5, 32 and 33, which is a sandstone 8x8x4 ins. above ground, mkd. with 4 notches on E. and 2 notches on W., and set in a mound of stone. At point for cor.,

Set an iron post, 3 ft. long, 2 ins. diam., 26 ins. in the ground, with the old cor. stone set alongside, and in a mound of stone, for cor. of secs. 4, 5, 32 and 33, with brass cap mkd.

T12N R19E
S 32 | S 33

S 5 | S 4
T11N
1936

from which

The original bearing trees:

A pinyon, 8 ins. diam., bears N.57½°E., 42 lks. dist. mkd. T 12 N R 19 E S 33 B T

A dead juniper, 8 ins. diam., bears S.74½°E., 42 lks.

Resurvey of the North Bdy. of T.11 N., R.19 E.

Chains	<p>mkd. T 11 N R 19 E S 4 B T</p> <p>A juniper, 10 ins. diam., bears S.25°W., 35 lks. dist., remarked T 11 N R 19 E S 5 B T</p> <p>New bearing trees:</p> <p>A juniper, 6 ins. diam., bears N.54½°E., 48 lks. dist. mkd. T 12 N R 19 E S 33 B T</p> <p>A juniper, 4 ins. diam., bears S.28½°E., 18 lks. dist. mkd. B T</p> <p>A juniper, 6 ins. diam., bears N.65½°W., 41 lks. dist. mkd. T 12 N R 19 E S 32 B T</p>
	<p>Land, rolling. Soil, gravelly clay loam, 2nd. and 3rd. rate. Timber, juniper and pinyon; undergrowth, same.</p>
	<p>West, on a random line bet. secs. 5 and 32.</p>
40.08	<p>Intersect the ¼ sec. cor.</p>
	<p>Thence from cor., S.89°17'W., on a random line bet. secs. 5 and 32.</p>
39.74	<p>A point 3 lks. N. of the cor. of secs. 5, 6, 31 and 32.</p>
	<p>I return to the cor. of secs. 4, 5, 32 and 33, Thence</p>
	<p>West; on a true line bet. secs. 5 and 32. Over rolling land, through juniper, pine and oak. Along fence, asc. gradually.</p>
15.00	<p>Desc. NW. slope.</p>
24.00	<p>Open draw, about 2 chs. wide, drains N.30°E.; asc. SE. slope.</p>
37.00	<p>Spur, slopes N.75°E.</p>
40.08	<p>The ¼ sec. cor. of secs. 5 and 32, which is a sandstone 14x6x5 ins. mkd. ¼ on N. face and set in a mound of stone. At point for cor.,</p> <p>Set an iron post, 3 ft. long, 1 in. diam., 26 ins. in the ground, with the old cor. stone set alongside, and in a mound of stone, for ¼ sec. cor. with brass cap mkd.</p>
	<p>S 32 ¼ ---- S 5 1936</p>
	<p>from which</p>
	<p>The original bearing trees:</p> <p>✓ A juniper, 16 ins. diam., bears S.12°W., 34½ lks. dist. mkd. ¼ S B T I remark ¼ S 5 B T</p> <p>✓ A pinyon stump, 6 ins. diam., bears N.24°W., 15 lks. dist., mkd. ¼ S B T</p>
	<p>New bearing tree: A juniper, 9 ins. diam., bears N.54½°E., 17 lks. dist. mkd. ¼ S 32 B T</p>
	<p>Thence</p>

Resurvey of the North Bdy. of T.11 N., R.19 E.

Chains S.89°20'W., on a true line bet. secs. 5 and 32.
 Asc.. SE. slope.
 4.80 Spur, slopes NE.; desc.
 9.40 Draw, course NE.; asc. SE. slope.
 13.00 Along N. slope.
 24.40 Draw, course NE.; asc. 87 ft.
 34.00 Top of ascent; desc.
 39.74 The cor. of secs. 5, 6, 31 and 32, which is a flint stone 12x8x5 ins. mkd. with 1 notch on W. and 5 notches on E. edges and set in a mound of stone. At point for cor.

Set an iron post, 3 ft. long, 2 ins. diam., 24 ins. in the ground, with the old cor. stone alongside, and in a mound of stone for cor. of secs. 5, 6, 31 and 32, with brass cap mkd.

T12N	R19E
S 31	S 32
S 6	S 5
T11N	
1936	

from which

Original bearing trees:

A live oak, 12 ins. diam., bears S.17½°E., 17 lks. dist., mkd. T 11 N R 19 E S 5 B T

A pinyon, 12 ins. diam., bears S.78½°W., 55 lks. dist. mkd. T 11 N R 19 E S 6 B T

New bearing trees:

A juniper, 32 ins. diam., bears N.59°E., 92 lks. dist. mkd. T 12 N R 19 E S 32 B T

A juniper, 9 ins. diam., bears S.76½°E., 33 lks. dist. mkd. T 11 N R 19 E S 5 B T

A juniper, 10 ins. diam., bears S.34½°W., 49 lks. dist. mkd. T 11 N R 19 E S 6 B T

A juniper, 24 ins. diam., bears N.17°W., 87 lks. dist. mkd. T 12 N R 19 E S 31 B T

Land, rolling.

Soil, gravelly clay loam, 2nd. and 3rd. rate.

Timber, juniper, pinyon and oak; undergrowth, same.

S.89°05'W., on a random line bet. secs. 6 and 31.
 40.12 A point 6 lks. S. of the ¼ sec. cor.
 Thence from cor.,
 S.89°03'W., on a random line bet. secs. 6 and 31.
 36.42 A point 6 lks. N. of the cor. of Ts.11 and 12 N., Rs.18 and 19 E.
 I return to the cor. of secs. 5, 6, 31 and 32,
 Thence
 S.89°10'W., on a true line bet. secs. 6 and 31.

Resurvey of the North Bdy. of T.11 N., R.19 E.

- Chains Over rolling land, through scrub timber, along fence.
- 1.80 Ravine, course NE.; asc. 76 ft. over SE. slope.
- 9.00 Ridge, bears N. and S.; desc. 100 ft. over W. slope.
- 16.10 Draw, course N.; asc. 97 ft. over E. slope.
- 30.60 Ridge, bears N. and S.; desc. 100 ft. over W. slope.
- 40.12 The 1/4 sec. cor. of secs. 6 and 31, which is a mound of stone. At point for cor.,

Set an iron post, 3 ft. long, 1 in. diam., 27 ins. in the ground, for 1/4 sec. cor. with brass cap mkd.

S 31
 1/4 ----
 S 6
 1936

from which

The original bearing trees:

A yellow pine, 12 ins. diam., bears N. 29° W., 28 lks. dist., remarked 1/4 S 31 B T

A yellow pine, 27 ins. diam., bears S. 30 1/2° E., 46 lks. dist., remarked 1/4 S 6 B T

Cor. is 3 lks. S. of E. and W. fence.

Thence

S. 88° 57' W., on a true line bet. secs. 6 and 31.

- 2.90 Wash, course N.
- 7.50 Wash, course NE.; asc. 118 ft. over SE. slope.
- 35.50 Top of ascent.
- 36.42 The cor. of Ts. 11 and 12 N., Rs. 18 and 19 E., hereinbefore described.

Land, rolling.
 Soil, rocky, 3rd. rate.
 Timber, juniper, oak, pinyon and pine; undergrowth, same.

Resurvey of Subdivisions of T.11 N., R.19 E.

The subdivisional survey of this township was made by H.A. Coe, U.S. Deputy surveyor in 1883. The boundaries of sec. 28 were retraced in 1914, by the U.S. Forest Service. No other retracement or resurvey is of record. The following notes describe a resurvey of the subdivisional lines of this township.

The lost cor. of secs. 28, 29, 32 and 33 was reestablished by the method of double proportion, between the four adjacent 1/4 sec. corners. All of the lost 1/4 sec. cors. were reestablished by single proportion which is the mid-point except on the N. tier and W. range of sections. The random lines are omitted in the transcript.

From the cor. of secs. 1, 2, 35 and 36, ^{on the S. bdy. of the Tp} hereinbefore described,

N. 0° 27' W., bet. secs. 35 and 36.

Over rolling land, through open timber.

Resurvey of Subdivisions of T.11 N., R.19 E.

Chains .60	Logging road, bears NE. and SW.; desc. over broken NE. slope.
23.80	Wash, course E.
25.20	Road, bears E. and W.; asc. 90 ft. over SE. slope..
34.90	Top of ascent.
40.14	Proportional distance, Set an iron post, 3 ft. long, 1 in. diam., 27 ins. in the ground for $\frac{1}{4}$ sec. cor. with brass cap mkd. $\frac{1}{4}$ S 35 S 36 1936 from which A juniper, 6 ins. diam., bears N.70°E., 30 lks. dist. mkd. $\frac{1}{4}$ S 36 B T A juniper, 5 ins. diam., bears S.88 $\frac{1}{2}$ °W., 30 lks. dist. mkd. $\frac{1}{4}$ S 35 B T
45.00	Desc. gentle NE. slope.
59.75	Wash, 5 lks. wide, course NE.
64.30	Wash, 8 lks. wide, course easterly; asc. slightly over SE. slope.
80.28	The cor. of secs. 25, 26, 35 and 36, which is a sandstone 8x6x3 ins. above ground, firmly set and mkd. with 1 notch on S. and 1 notch on E. edges. At point for cor., Set an iron post, 3 ft. long, 2 ins. diam., 28 ins. in the ground, with the old cor. stone alongside, and in a mound of stone for cor. of secs. 25, 26, 35 and 36, with brass cap mkd. T11N R19E S 26 S 25 S 35 S 36 1936 from which The original bearing trees: A pinyon, 10 ins. diam., bears N.15 $\frac{1}{2}$ °E., 47 lks. dist. mkd. T 11 N R 19 E S 25 B T A pinyon, 12 ins. diam., bears S.74 $\frac{1}{2}$ °E., 38 lks. dist. mkd. T 11 N R 19 E S 36 B T A pinyon, 10 ins. diam., bears S.51 $\frac{1}{2}$ °W., 34 lks. dist. mkd. T 11 N R 19 E S 35 B T A pinyon, 8 ins. diam., bears N.63°W., 19 lks. dist. mkd. T 11 N R 19 E S 26 B T New bearing tree: A juniper, 5 ins. diam., bears N.41°E., 20 lks. dist. mkd. T 11 N R 19 E S 25 B T Land, rolling. Soil, gravelly, 3rd. rate. Timber, pine, juniper and oak; undergrowth, same.

Resurvey of Subdivisions of T.11 N., R.19 E.

Chains	From the cor. of secs. 25, 30, 31 and 36, on E. bdy. of Tp., hereinbefore described, West, bet. secs. 25 and 36. Over rolling land, through pine, juniper and oak; asc. 60 ft.
6.70	Ridge, bears SE. and NW.; desc. 110 ft.
24.37	Fence, bears N. and S.; joins E. and W. fence 7 lks. N.
25.00	Ravine, course NE.; asc. 60 ft.
31.40	Spur, slopes N.; desc. 65 ft.
36.60	Ravine, course N.; asc.
39.92	The $\frac{1}{4}$ sec. cor. of secs. 25 and 36, which is a sandstone, 8x8x6 ins. set in a mound of stone, no marks visible. At point for cor., Set an iron post, 3 ft. long, 1 in. diam., 28 lbs. in the ground, and in a mound of stone, for $\frac{1}{4}$ sec. cor. with brass cap mkd. <div style="text-align: center;"> <p>S 25 ---- S 36 1936</p> </div> <p style="text-align: right;">from which</p> <p>The original bearing trees: A yellow pine, 20 ins. diam., bears N. 22$\frac{1}{2}$° W., 41 lks. dist., mkd. $\frac{1}{4}$ S B T A yellow pine, 20 ins. diam., bears S. 36° W., 42 lks. dist., mkd. $\frac{1}{4}$ S B T New bearing trees: A juniper, 20 ins. diam., bears N. 63$\frac{1}{2}$° E., 91 lks. dist. mkd. $\frac{1}{4}$ S 25 B T An oak, 9 ins. diam., bears S. 61$\frac{1}{2}$° E., 38 lks. dist. mkd. $\frac{1}{4}$ S 36 B T</p> <p>Thence N. 89° 51' W., bet. secs. 25 and 36. Continue over rolling land; along fence.</p>
13.00	Small ravine, course NW.
15.50	Desc. 80 ft.
24.30	Rocky wash, 15 lks. wide; course N.; asc. 74 ft. over E. slope.
39:67	Fence, bears N. and S.
40.03	The cor. of secs. 25, 26, 35 and 36. Land, rolling. Soil, gravelly, 3rd. rate. Timber, pine, juniper and oak; undergrowth, same.
	N. 1° 15' W., bet. secs. 25 and 26. Over gentle E. slope, through dense scrub timber.

Resurvey of Subdivisions of T.11 N., R.19mE.

Chains
27.30 Saddle in ridge, bearing NE. and SW. Thence, along W. slope.

40.14 Proportional distance,
Set an iron post, 3 ft. long, 1 in. diam., 27 ins. in the ground, for $\frac{1}{4}$ sec. cor. with brass cap mkd.

$\frac{1}{4}$
S 26 | S 25
1936

from which

A juniper, 12 ins. diam., bears S. $64\frac{1}{2}^{\circ}$ E., 69 lks. dist. mkd. $\frac{1}{4}$ S 25 B T

A juniper, 12 ins. diam., bears N. 88° W., 14 lks. dist. mkd. $\frac{1}{4}$ S 26 B T

Desc. 117 ft. over NW. slope.

56.50 Road, bears N. 10° E. and S. 10° W.

63.30 Enter rocky wash, 30 lks. wide, course N. from SW.

70.10 Leave wash, course NE.; asc. slightly along E. slope.

80.28 The cor. of secs. 23, 24, 25 and 26, which is a sandstone $5 \times 5 \times 4$ ins. mkd. with 2 notches on S. and 1 notch on E. edges and set in a mound of stone. At point for cor.,
Set an iron post, 3 ft. long, 2 ins. diam., 27 ins. in the ground, with the old cor. stone deposited alongside, for cor. of secs. 23, 24, 25 and 26, with brass cap mkd.

T11N R19E
S 23 | S 24
S 26 | S 25
1936

from which

Original bearing trees:
A juniper, 26 ins. diam., bears S. 26° E., 88 lks. dist. mkd. T 11 N R 19 E S 25 B T

A dead juniper, 26 ins. diam., bears N. 64° W., 20 lks. dist., mkd. T 11 N R 19 E S 23 B T

New bearing trees:
A juniper, 7 ins. diam., bears N. 14° E., 15 lks. dist. mkd. B T

A juniper, 18 ins. diam., bears S. $35\frac{1}{2}^{\circ}$ E., 109 lks. dist., mkd. T 11 N R 19 E S 25 B T

A juniper, 12 ins. diam., bears S. 11° W., 156 lks. dist. mkd. T 11 N R 19 E S 26 B T

A live oak, 10 ins. diam., bears N. $17\frac{1}{2}^{\circ}$ W., 24 lks. dist. mkd. T 11 N R 19 E S 23 B T

Land, rolling.
Soil, rocky, 3rd. rate.
Timber, pine, juniper, oak and pinyon; undergrowth, same.

Resurvey of Subdivisions of T.11 N., R.19 E.

Chains	From the cor. of secs. 19, 24, 25 and 30, on E. bdy. of Tp., hereinbefore described,
	S.89°47'W., bet. secs. 24 and 25.
	Over rolling land.
.38	Graded road, bears S.27°E. and N.27°W.
.85	Fence and telephone line, parallel to road; enter cultivated land.
6.12	Wash, 30 lks. wide, course NE.
13.70	Ryan's house, bears N. 1.65 chs. dist.
14.00	Asc. 75 ft. over SE. slope; enter timber.
40.52	The $\frac{1}{4}$ sec. cor. of secs. 24 and 25, which is a sandstone 8x6x4 ins. above ground, mkd. $\frac{1}{4}$ on lower side. At point for cor.,
	Set an iron post, 3 ft. long, 1 in. diam., 28 ins. in the ground, with the old cor. stone deposited alongside, for $\frac{1}{4}$ sec. cor. with brass cap mkd.
	S 24 $\frac{1}{4}$ ---- S 25 1936
	from which
	An original bearing tree: A juniper, 16 ins. diam., bears S.49 $\frac{1}{2}$ °W., 90 lks. dist. mkd. $\frac{1}{4}$ S B.T
	New bearing trees: A juniper, 16 ins. diam., bears S.9 $\frac{1}{2}$ °W., 107 lks. dist. mkd. $\frac{1}{4}$ S 25 B.T
	A juniper fork, 6 ins. diam., bears N.80 $\frac{1}{2}$ °W., 35 lks. dist., mkd. $\frac{1}{4}$ S 24 B T
	Thence
	N.89°00'W., bet. secs. 24 and 25.
1.61	Fence, bears NW. and SE.; asc. 45 ft.
5.50	Ridge, bears N. and S.
32.11	Truck road, bears NE. and SW.; from point 38 lks. S., fence bears E. and SW.
33.40	Wash, 20 lks. wide, course N.15°E.
40.04	The cor. of secs. 23, 24, 25 and 26.
	Land, rolling. Soil, gravelly loam, 2nd. and 3rd. rate. Timber, pine, juniper, oak and pinyon; undergrowth; same.
	N.0°47'W., bet. secs. 23 and 24.
	Over rolling land, through pine, juniper, oak and pinyon.
5.50	Spur, slopes E.
15.40	Ridge; bears NE. and SW.

Resurvey of Subdivisions of T.11 N., R.19 E.

Chains	
20.30	Same ridge, bears SE. and NW.
24.80	Same ridge, bears NE. Desc. 100 ft. over NW. slope.
30.10	Gulley, 10 lks. wide, course. NW.
36.90	Spur, slopes W.; desc.
38.39	The $\frac{1}{4}$ sec. cor. of secs. 23 and 24, which is a sandstone, 9x5x5 ins. above ground, mkd. $\frac{1}{4}$ on W. face and set in a mound of stone. At point for cor., Set an iron post, 3 ft. long, 1 in. diam., 24 ins. in the ground, with the old cor. stone deposited alongside, and in a mound of stone, for $\frac{1}{4}$ sec. cor. with brass cap mkd. $\frac{1}{4}$ S 23 S 24 1936 from which An original bearing tree: A juniper, 24 ins. diam., bears S. 67 $\frac{1}{2}$ ° E., 46 lks. dist. remarked $\frac{1}{4}$ S 24 B T New bearing tree: A juniper, 7 ins. diam., bears S. 57 $\frac{1}{2}$ ° W., 100 lks. dist. marked $\frac{1}{4}$ S 23 B T Thence N. 0° 35' W., bet. secs. 23 and 24. Desc. 100 ft. over NW. slope. 4.40 Truck road, bears NE. and SW. 5.60 Fence, bears NE. and SW.; enter cultivated land, in valley 18.30 NW. cor. of house, bears E. 4 chs. dist. 28.40 Fence, bears E. and W. 31.00 Enter apple and peach orchard. 36.00 Leave orchard. 39.91 Set an iron post, 3 ft. long, 2 ins. diam., 27 ins. in the ground for witness cor. of secs. 13, 14, 23 and 24, with brass cap mkd. W C T11N R19E. S 14 S 13 S 23 S 24 1936 39.92 Fence, bears E. and W.; leave cultivated land. 40.36 The true point for cor. of secs. 13, 14, 23 and 24, as determined from the original bearing tree, falls in road. Deposit a stone 6x6x4 ins. mkd. with a cross (X), 15 ins. in the ground, from which An original bearing tree: A yellow pine, 24 ins. diam., bears N. 52° E., 150 lks. dist., mkd. T 11 N R 19 E S 13 B T

Resurvey of Subdivisions of T.11 N., R.19 E.

Chains

New bearing trees:

A juniper, 5 ins. diam., bears N.79°E., 123 lks. dist.
mkd. B T

A juniper, 8 ins. diam., bears S.67½°E., 132 lks. dist.
mkd. T 11 N R 19 E S 24 B T

A juniper, 8 ins. diam., bears S.79½°W., 230 lks. dist.
mkd. T.11 N R 19 E S 23 B T

A juniper, 36 ins. diam., bears N.9°W., 106 lks. dist.
mkd. T 11 N R 19 E S 14 B T

Land, rolling.

Soil, gravelly loam, 2nd. and 3rd. rate.

Timber, pine, juniper, oak and pinyon; undergrowth, same.

From the cor. of secs. 13, 18, 19 and 24, on E. bdy. of
Tp., hereinbefore described,

S.89°20'W., bet. secs. 13 and 24.

Desc. over gradual W. slope through timber.

- .11 Fence, bears N. and S.
11.00 Enter clearing.
17.00 Wash, 30 lks. wide, course N.; asc. gentle E. slope.
19.31 Fence, bears S. and N. 33 lks., thence E.
19.70 Trail, bears N. and S.
33.90 Leave clearing.
40.90 The ¼ sec. cor. of secs. 13 and 24, which is a sandstone
8x6x6 ins., set in a mound of stone, no marks visible. At
point for cor.,

Set an iron post, 3 ft. long, 1 in. diam., 26 ins. in the
ground, with the old cor. stone alongside, and in a mound
of stone, for ¼ sec. cor. with brass cap mkd.

S 13
¼ ----
S 24
1936

from which

New bearing trees:

A juniper, 6 ins. diam., bears N.21°W., 43 lks. dist.
mkd. ¼ S 13 B T

A juniper fork, 5 ins. diam., bears S.84°E., 36 lks.
dist.; mkd. ¼ S 24 B T

Thence

S.89°52'W., bet. secs. 13 and 24.

- 5:00 Draw, course NE.; asc. slightly over broken E. slope.
7.76 Road, bears NE. and SW.
27.56 Ridge, bears NE. and SW.; desc. 80 ft. over NW. slope.
33.06 Junction of roads, bearing NW., SE. and W.
38.06 The cor. of secs. 13, 14, 23 and 24.

Resurvey of Subdivisions of T.11 N., R.19 E.

Chains

Land, rolling.
Soil, sand and gravel loam, 2nd. and 3rd. rate.
Timber, juniper and pinyon; undergrowth, juniper, pinyon and oak.

N.0°33'W., bet. secs. 13 and 14.

Over gentle W. slope through timber.

.46 Fence cor., bears W. 3 lks. dist.; fences run N. and W.

38.42 Gully, 5 lks. wide, course W.

40.32 Proportional distance,

Set an iron post, 3 ft. long, 1 in. diam., 26 ins. in the ground, with a stone mkd. with a cross deposited at the base, for $\frac{1}{4}$ sec. cor. with brass cap mkd.

$$\begin{array}{c} \frac{1}{4} \\ S\ 14\ | \ S\ 13 \\ 1936 \end{array}$$

from which

A juniper, 16 ins. diam., bears S.89 $\frac{1}{2}$ °E., 110 lks. dist., mkd. $\frac{1}{4}$ S 13 B T

A juniper, 6 ins. diam., bears N.54 $\frac{1}{2}$ °W., 140 lks. dist. mkd. $\frac{1}{4}$ S 14. B T

NE. cor. of fences bears S.75 $\frac{1}{2}$ °E., 65 lks. dist.
SW. cor. of fences bears S.54°E., 28 lks. dist.

46.00 Graded road, bears N.8°W. and S.8°E.

60.90 Open draw, course W.

79.57 Road, bears E. and W.

80.64 The cor. of secs. 11, 12, 13 and 14, which is the remains of the old wooden post. At point for cor.,

Set an iron post, 3 ft. long, 2 ins. diam., 26 ins. in the ground, for cor. of secs. 11, 12, 13 and 14, with brass cap mkd.

$$\begin{array}{c} T11N\ R19E \\ S\ 11\ | \ S\ 12 \\ \hline S\ 14\ | \ S\ 13 \\ 1935 \end{array}$$

from which

The original bearing trees:

A juniper, 10 ins. diam., bears N.47 $\frac{1}{2}$ °E., 25 lks. dist. mkd. T 11 N R 19 E S 12 B T

A juniper, 8 ins. diam., bears S.45 $\frac{3}{4}$ °E., 81 lks. dist. mkd. T 11 N R 19 E S 13 B T

A juniper, 12 ins. diam., bears N.43 $\frac{1}{4}$ °W., 49 lks. dist. marks partly legible.

New bearing trees:

A juniper, 14 ins. diam., bears N.42 $\frac{1}{2}$ °E., 107 lks. dist. mkd. T 11 N R 19 E S 12 B T

A juniper, 16 ins. diam., bears S.20 $\frac{1}{2}$ °E., 135 lks. dist. mkd. T 11 N R 19 E S 13 B T

Resurvey of Subdivisions of T.11 N., R.19 E.

Chains	<p>A juniper, 12 ins. diam., bears S.39$\frac{1}{4}$°W., 108 lks. mkd. T 11 N R 19 E S 14 B T</p> <p>A juniper, 10 ins. diam., bears N.47°W., 63 lks. dist. mkd. T 11 N R 19 E S 11 B T</p> <p>Land, gently rolling. Soil, gravelly loam, 2nd. rate. Timber, juniper and pinyon; undergrowth, same.</p>
	<p>From the cor. of secs. 7, 12, 13 and 18, on E. bdy. of Tp. hereinbefore described,</p> <p>N.89°38'W., bet. secs. 12 and 13.</p> <p>Over rolling land, through timber.</p>
2.80	Perkins wash, 15 lks. wide, course N.15°E.
19.10	Draw, 15 lks. wide, course NE.; asc. 73 ft. over E. slope.
19.29	Fence, bears S. and N. 40 lks., thence E.
19.90	Road, bears NE. and SW.
35.00	Top of ascent, thence over flat top of ridge, bearing N. and S.
39.09	<p>The $\frac{1}{4}$ sec. cor. of secs. 12 and 13, which is a juniper 12 ins. diam., mkd. $\frac{1}{4}$ S on N. face. I add the marks 12 on N. face and S 13 on S. face.</p> <p>The original bearing trees: A juniper, .8 ins. diam., bears N.50°E., 29 lks. dist. mkd. $\frac{1}{4}$ S B T</p> <p>A juniper, 10 ins. diam., bears S.57°W., 30 lks. dist. mkd. $\frac{1}{4}$ S B T I remark $\frac{1}{4}$ S 13 B T</p> <p>New bearing tree: A juniper, 6 ins. diam., bears N.29$\frac{1}{2}$°W., 52 lks. dist. mkd. $\frac{1}{4}$ S 12 B T</p>
	<p>Thence</p> <p>S.89°36'W., bet. secs. 12 and 13.</p>
4.30	Leave ridge and desc. 50 ft. over W. slope.
11.50	Road, bears NE. and SW.
29.12	Gully, 10 lks. wide, course NW.
32.32	Road, bears SE. and SW.
40.32	The cor. of secs. 11, 12, 13 and 14.
	<p>Land; rolling. Soil, loam, 2nd. rate. Timber, juniper and pine.</p>
	<p>N.0°46'W., bet. secs. 11 and 12.</p> <p>Over gently rolling W. slope, through heavy juniper and pine timber and very scattering undergrowth.</p>
5.60	Old road, bears E. and W.
5.80	Draw, in small valley, course NW.

Resurvey of Subdivisions of T.11 N., R.19 E.

Chains
40.18

The $\frac{1}{4}$ sec. cor., a sandstone 8x8x6 ins. mkd. $\frac{1}{4}$ on W. face and set in a mound of stone. At point for cor.,

Set an iron post, 3 ft. long, 1 in. diam., 28 ins. in the ground, with the old cor. stone deposited alongside, for $\frac{1}{4}$ sec. cor. with brass cap mkd.

$\frac{1}{4}$
S 11 | S 12
1935

from which

The original bearing trees:

A pine, 8 ins. diam., bears S.56°E., 35 lks. dist.
mkd. $\frac{1}{4}$ S 12 B T

A juniper, 10 ins. diam., bears S.56°W., 51 lks. dist.
mkd. $\frac{1}{4}$ S B T.

Thence

N.0°20'E., bet. secs. 11 and 12.

Continue over rolling W. slope.

1.70 Old road, bears NE. and SW.

24.00 Road, bears NE. and SW.

40.14 Wire fence, bears E. and W.

40.19 The true point for cor. of secs. 1, 2, 11 and 12, as determined from the original bearing trees.

Set an iron post, 3 ft. long, 2 ins. diam., 28 ins. in the ground, for cor. of secs. 1, 2, 11 and 12, with brass cap mkd.

T11N R19E
S 2 | S 1
S 11 | S 12
1935

from which

The original bearing trees:

A juniper, 14 ins. diam., bears N.53°E., 14 lks. dist.
mkd. T 11 N R 19 E S 1 B T

A juniper limb, 8 ins. diam., bears N.63°W., 30 lks. dist., marks partly legible.

New bearing trees:

A juniper, 4 ins. diam., bears S.42 $\frac{1}{2}$ °E., 150 lks. dist.
mkd. T 11 N R 19 E S 12 B T

A juniper, 4 ins. diam., bears S.54 $\frac{1}{2}$ °W., 168 lks. dist.
mkd. T 11 N R 19 E S 11 B T

Land, gently rolling.

Soil, volcanic adobe, 2nd. rate.

Timber, juniper and pine; undergrowth, same and oak.

From the cor. of secs. 1, 6, 7 and 12, on E. bdy. of Tp., hereinbefore described,

S.89°00'W., bet. secs. 1 and 12.

Over rolling land, through timber.

Resurvey of Subdivisions of T.11 N., R.19 E.

Chains	
4.00	Low ridge, bears NE. and SW.; over flat top of same.
12.00	Desc. SW. slope.
15.10	Draw, course N.
27.00	Draw, course N.
37.52	Fence, bears N. and S.
39.75	The true point for $\frac{1}{4}$ sec. cor. as determined from an original bearing tree.
	Set an iron post, 3 ft. long, 1 in. diam., 28 ins. in the ground, and in a mound of stone, for $\frac{1}{4}$ sec. cor. with brass cap mkd.
	S 1 $\frac{1}{4}$ ---- S 12 1936
	from which
	Original bearing tree: A pinyon pine, 10 ins. diam., bears S.10°W., 10 lks. dist., mkd. $\frac{1}{4}$ S B T
	New bearing tree: A juniper, 10 ins. diam., bears N.34 $\frac{1}{2}$ °E., 73 lks. dist. mkd. $\frac{1}{4}$ S 1 B T
	Thence
	N.89°30'W., bet. secs. 1 and 12.
1.50	Draw, course NE.; over gentle N. slope.
7.83	House, 8x12 belonging to Lee Summers, bears N. about 1 ch.
8.23	Fence, bears N. and S.
12.17	Brush fence, bears N. and S.
19.61	Fence, bears N. and S. 26 lks. to cor. thence E.
30.50	Gully, 3 ft. wide in open draw, course N.
31.00	Dim road, bears N. and S.
32.39	Fence, bears N. and S. 33 lks. to cor., thence W.
39.69	The cor. of secs. 1, 2, 11 and 12.
	Land, rolling. Soil, dark loam, 2nd. rate. Timber, juniper and pinyon; undergrowth, same.
	N.0°56'W., bet. secs. 1 and 2.
	Over rolling land, through juniper and pinyon; asc. 18 ft. over SW. slope.
5.00	Desc. 80 ft. over gradual NW. slope.
19.93	Fence, bears W. and E. 35 lks. to cor., thence S.; timber becomes scattering:
38.40	Set an iron post, 3 ft. long, 1 in. diam., 28 ins. in the ground, for witness $\frac{1}{4}$ sec. cor. with brass cap mkd.

Resurvey of Subdivisions of T.11 N., R.19 E.

Chains

W C

 $\frac{1}{4}$

S 2 | S.1

1936.

from which

A juniper, 14 ins. diam., bears S.3°E., 264 lks. dist.
mkd. W C $\frac{1}{4}$ S I B T

A juniper fork, 6 ins. diam., bears N.53 $\frac{1}{2}$ °W., 503 lks.
dist., mkd. W C $\frac{1}{4}$ S 2 B T

SW. cor. of fences, bears N.18°W., 223 lks. dist.

39.70 Clay Springs Wash, course N.30°E.

40.04 True point for $\frac{1}{4}$ sec. cor., as determined by proportional measurement, falls in wash.

41.53 Fence, bears E. and W. 65 lks. to cor., thence N.

43.00 Leave timber.

45.00 Asc. gradual SE. slope.

51.50 Desc. gentle N. slope.

52.10 Enter valley, cultivated field E. of line.

72.40 Enter timber and asc. gentle S. slope.

80.49 The cor. of secs. 1, 2, 35 and 36 on N. bdy. of Tp., hereinbefore described.

Land, rolling.

Soil, gravelly clay loam, 2nd. and 3rd. rate.

Timber, juniper and pinyon; undergrowth, same.

From the cor. of secs. 2, 3, 34 and 35, on S. bdy. of Tp., hereinbefore described,

N.0°30'W., bet. secs. 34 and 35.

20.04 Over rolling land, through yellow pine, oak and juniper; desc. NW. slope 114 ft. to Head of draw, course W.

25.80 Desc. 60 ft. over general N. slope.

34.40 Forest Service road, bears SE. and NW.

40.21 Proportional distance,

Set an iron post, 3 ft. long, 1 in. diam., 27 ins. in the ground, for $\frac{1}{4}$ sec. cor. with brass cap mkd.

 $\frac{1}{4}$

S 34 | S 35

1936

from which

A juniper, 14 ins. diam., bears N.54 $\frac{3}{4}$ °E., 17 lks. dist.
mkd. $\frac{1}{4}$ S 35 B T

A juniper, 16 ins. diam., bears S.86°W., 57 lks. dist.
mkd. $\frac{1}{4}$ S 34 B T

Resurvey of Subdivisions of T. 11 N., R. 19 E.

Chains	Desc. 134 ft. over NE. slope.						
53.00	Draw, course NE.						
65.50	Draw, course NE.						
68.50	Draw, course NE.						
70.00	Draw, course NE.						
75.10	Draw, course E.; asc. 28 ft. to						
80.42	The cor. of secs. 26, 27, 34 and 35, which is a sandstone, 7x5x5 ins. above ground, mkd. with 1 notch on S. and 2 notches on E. edges; mound of stone W. of cor. At point for cor.						
	Set an iron post, 3 ft. long, 2 ins. diam., 25 ins. in the ground, and in a mound of stone, for cor. of secs. 26, 27, 34 and 35, with brass cap mkd.						
	<table border="1" style="margin: auto;"> <tr> <td colspan="2">T11N R19E</td> </tr> <tr> <td>S 27</td> <td>S 26</td> </tr> <tr> <td>S 34</td> <td>S 35</td> </tr> </table>	T11N R19E		S 27	S 26	S 34	S 35
T11N R19E							
S 27	S 26						
S 34	S 35						
	1936						
	from which						
	The original bearing trees:						
	A yellow pine, 18 ins. diam., bears N.70 3/4°E., 74 lks. dist., mkd. T 11 N R 19 E S 26 B T						
	A yellow pine, 14 ins. diam., bears S.18 3/4°E., 36 lks. dist., mkd. T 11 N R 19 E S 35 B T						
	A dead yellow pine, 18 ins. diam., bears S.40 3/4°W., 44 lks. dist., mkd. T 11 N R 19 E S 34 B T						
	A yellow pine, 18 ins. diam., bears N.34 3/4°W., 92 lks. dist., mkd. T 11 N R 19 E S 27 B T						
	New bearing trees:						
	A yellow pine, 16 ins. diam., bears N.66°E., 89 lks. dist., mkd. T 11 N R 19 E S 26 B T						
	A yellow pine, 18 ins. diam., bears S.30 1/4°E., 43 lks. dist., mkd. T 11 N R 19 E S 35 B T						
	A yellow pine, 18 ins. diam., bears S.27 1/2°W., 76 lks. dist., mkd. T 11 N R 19 E S 34 B T						
	A yellow pine, 18 ins. diam., bears N.16 1/2°W., 189 lks. dist., mkd. T 11 N R 19 E S 27 B T						
	Land, rolling.						
	Soil, clay loam, 2nd. and 3rd. rate.						
	Timber, yellow pine, oak and juniper; undergrowth, same.						
	<hr/> From the cor. of secs. 25, 26, 35 and 36.						
	N.89°53'W., bet. secs. 26 and 35.						
	Over rolling land, through juniper, pinyon and oak; asc. gentle E. slope.						
5.00	Top of ascent, bears N.10°E. & S.10°W., thence over flat top.						
10.00	Asc. gradual E. slope.						
28.08	Road, bears N.5°E. and S.25°W. Enter yellow pine timber.						
30.50	Desc. NW. slope.						

Resurvey of Subdivisions of T.11 N., R.19 E.

Chains 32.37	Draw, course NE.; asc. 50 ft. over E. slope.
40.19	The $\frac{1}{4}$ sec. cor. of secs. 26 and 35, which is a sandstone, 8x6x3 ins. in a mound of stone, marks broken off. At point for cor., Set an iron post, 3 ft. long, 1 in. diam., 26 ins. in the ground, with the old cor. stone deposited alongside, for $\frac{1}{4}$ sec. cor. with brass cap mkd.
	$\frac{1}{4} \begin{array}{l} \text{S 26} \\ \text{S 35} \\ 1936 \end{array}$
	from which
	An original bearing tree: A juniper fork, 16 ins. diam., bears S.58°E., 73 lks. dist., mkd. $\frac{1}{4}$ S B T
	New bearing tree: A juniper, 8 ins. diam., bears N.34°E., 56 lks. dist., mkd. $\frac{1}{4}$ S 26 B T
	Thence
	S.89°59'W., bet. secs. 26 and 35.
	Over flat, through timber.
11.50	Leave timber and desc. 190 ft. over brushy SW. slope.
18.60	Leave brush and enter yellow pine, bears NE. and SW.
26.00	Trail, bears N.25°W. and S.25°E.
26.20	Wash, 10 lks. wide, 4 ft. deep, course N.20°W.; asc. 50 ft.
29.00	Spur, slopes N.; desc.
33.90	Wash, 15 lks. wide, course N.30°E.; asc. 90 ft.
39.76	The cor. of secs. 26, 27, 34 and 35. Land, rolling mountainous. Soil, gravelly loam, 2nd. and 3rd. rate. Timber, juniper, oak and yellow pine; undergrowth, same.
	N.2°52'W., bet. secs. 26 and 27.
	Over rolling land, through yellow pine, oak and scattering juniper. Desc. gradually along ridge, 34 ft. to
8.20	Leave ridge, which bears NE. and desc. 70 ft. over NW. slope.
14.55	Draw, course NE. Asc. 56 ft. over SE. slope.
30.86	Spur, slopes N.30°E.; desc. 85 ft. over NW. slope.
39.10	Draw, course NE., 150 lks. thence NW.
40.31	Set an iron post, 3 ft. long, 1 in. diam., 22 ins. in the ground and in a mound of stone to top for witness $\frac{1}{4}$ sec. cor. with brass cap mkd.
	$\text{WC} \\ \frac{1}{4} \begin{array}{l} \text{S 27} \\ \text{S 26} \\ 1936 \end{array}$
40.33	The original $\frac{1}{4}$ sec. cor. of secs. 26 & 27, which is an oak tree, 7 ins. diam., with old marks broken off,

Resurvey of Subdivision of T.11 N., R.19 E.

Chains	from which								
	<p>The original bearing trees: A fallen white oak, 16 ins. diam., (original position) bears S.57°E., 27 lks. dist., mkd. $\frac{1}{4}$ S B T</p> <p>A fallen white oak, 16 ins. diam., (original position) bears S.70°W., 31 lks. dist., mkd. $\frac{1}{4}$ S B T</p> <p>New bearing trees: An oak, 7 ins. diam., bears N.16$\frac{1}{4}$°E., 52 lks. dist. mkd. $\frac{1}{4}$ S 26 B T</p> <p>An oak, 7 ins. diam., bears S.82$\frac{1}{2}$°W., 29 lks. dist., mkd. $\frac{1}{4}$ S 27 B T</p>								
	<p>Thence N.09°09'E., bet. secs. 26 and 27. Continue over rolling land.</p>								
2.85	Draw, course NW.								
8.50	Desc. 150 ft. over broken NW. slope to cor.								
20.40	Draw, course NW.								
32.50	Draw, course W.								
40.28	<p>The cor. of secs. 22, 23, 26 and 27, which is a sandstone 9x8x5 ins. above ground, mkd. with 2 notches on S. and 2 notches on E. edges, and set in a mound of stone. At point for cor.,</p> <p>Set an iron post, 3 ft. long, 2 ins. diam., 28 ins. in the ground, with the old cor. stone deposited alongside, and in a mound of stone, for cor. of secs. 22, 23, 26 and 27, with brass cap mkd.</p> <div style="text-align: center;"> <table border="1"> <tr> <td colspan="2">T11N R19E</td> </tr> <tr> <td>S 22</td> <td>S 23</td> </tr> <tr> <td>S 27</td> <td>S 26</td> </tr> <tr> <td colspan="2">1936</td> </tr> </table> </div> <p style="text-align: right;">from which</p> <p>The original bearing trees: An oak, 5 ins. diam., bears N.38$\frac{1}{2}$°E., 75 lks. dist. mkd. T 11 N R 19 E S 23 B T</p> <p>A juniper, 10 ins. diam., bears S.71 $\frac{3}{4}$°E., 93 lks. dist. mkd. T 11 N R 19 E S 26 B T</p> <p>A yellow pine, dead bears N.31$\frac{1}{4}$°W., 60 lks. dist. mkd. T 11 N R 19 E S 22 B T</p> <p>New bearing trees: A yellow pine, 14 ins. diam., bears N.75$\frac{1}{4}$°E., 44 lks. dist., mkd. T 11 N R 19 E S 23 B T</p> <p>A juniper, 6 ins. diam., bears S.46$\frac{1}{4}$°E., 57 lks. dist. mkd. T 11 N R 19 E S 26 B T</p> <p>An oak, 6 ins. diam., bears S.35 $\frac{3}{4}$°W., 59 lks. dist. mkd. T 11 N R 19 E S 27 B T</p> <p>An oak, 6 ins. diam., bears N.80 $\frac{3}{4}$°W., 26 lks. dist. mkd. T 11 N R 19 E S 22 B T</p>	T11N R19E		S 22	S 23	S 27	S 26	1936	
T11N R19E									
S 22	S 23								
S 27	S 26								
1936									
	<p>Land, rolling mountainous. Soil, sandy loam, 2nd. and 3rd. rate. Timber, yellow pine, oak and scattering juniper. Undergrowth, oak, juniper and manzanita.</p>								

Resurvey of Subdivisions of T.11 N., R.19 E.

Chains	<p>From the cor. of secs. 23, 24, 25 and 26.</p> <p>N.89°38'W., bet. secs. 23 and 26.</p> <p>Over rolling land, through yellow pine, scattering oak and juniper; asc. SE. slope 58 ft. to ridge.</p> <p>2.90 Small draw, course SE.</p> <p>9.15 Ridge, bears NE. and SW.; desc. 120 ft. over NW. slope.</p> <p>19.80 Draw, course NW. Over broken NW. slope.</p> <p>33.85 Road, bears S.20°W. and N.20°E.</p> <p>36.80 Wash, 15 lks. wide, course N.</p> <p>39.92 The $\frac{1}{4}$ sec. cor. of secs. 23 and 26, which is a sandstone 14x12x6 ins. above ground, firmly set and marked $\frac{1}{4}$ on N. face. At point for cor.,</p> <p style="text-align: center;"> $\frac{1}{4}$ S 23 <hr style="width: 50px; margin: 0 auto;"/> S 26 1936 </p> <p style="text-align: right;">from which</p> <p>An original bearing tree: A white oak, 14 ins. diam., bears N.72$\frac{1}{2}$°E., 116 lks. dist., remarked on overgrowth $\frac{1}{4}$ S 23 B T</p> <p>New bearing tree: A white oak, 8 ins. diam., bears S.60°E., 76 lks. dist. mkd. $\frac{1}{4}$ S 26 B T</p> <p>N.89°46'W., bet. secs. 23 and 26.</p> <p>Asc. 80 ft. over NE. slope.</p> <p>12.00 Spur, slopes N. from SW.; desc. 44 ft. over broken NW. slope.</p> <p>40.35 The cor. of secs. 22, 23, 26 and 27.</p> <p>Land, rolling mountainous. Soil, gravelly loam, 2nd. and 3rd. rate. Timber, yellow pine, oak and juniper, undergrowth, same.</p> <hr/> <p>N.0°02'W., bet. secs. 22 and 23.</p> <p>Desc. 166 ft. over gradual NW. slope, through juniper, oak and scattering pine.</p> <p>23.14 Road, bears N.20°E. and S.20°W.</p> <p>39.85 Proportional distance.</p> <p>Set an iron post, 3 ft. long, 1 in. diam., 27 ins. in the ground, for $\frac{1}{4}$ sec. cor. with brass cap mkd.</p> <p style="text-align: center;"> $\frac{1}{4}$ S 22 S 23 1936 </p> <p style="text-align: right;">from which</p> <p>A juniper, 8 ins. diam., bears S.86 $\frac{3}{4}$°E., 83 lks. dist. mkd. $\frac{1}{4}$ S 23 B T</p>
--------	--

Resurvey of Subdivisions of T.11 N., R.19 E.

Chains	An oak, 8 ins. diam., bears N.6 $\frac{1}{2}$ °W., 45 lks. dist. mkd. $\frac{1}{4}$ S 22 B T						
52.45	Fence, bears N.10°E. and S.10°W.						
54.25	Same fence, bears N.10°W. and S.10°E.						
54.80	Fence cor. bears W. 7 lks. dist., fences bear S. and W. Asc. 85 ft. over S. slope of butte.						
59.70	Top of butte; desc. 180 ft. over N. slope to cor.						
69.76	Fence, bears E. and W. 36 lks. thence N.						
79.16	Road, bears E. and W.						
79.70	The cor. of secs. 14, 15, 22 and 23, which is a portion of the original post, below surface of the ground. At point for cor., Set an iron post 3 ft. long, 2 ins. diam., 27 ins. in the ground, for cor. of secs. 14, 15, 22 and 23, with brass cap mkd. <table style="margin-left: auto; margin-right: auto;"> <tr><td>T11N</td><td>R19E</td></tr> <tr><td>S 15</td><td>S 14</td></tr> <tr><td>S 22</td><td>S 23</td></tr> </table> <p style="text-align: center;">1936</p> <p style="text-align: right;">from which</p> <p>The remnants of a pine stump, determining the original position of an old bearing tree which is fallen, decayed and badly burned, but with some scribe marks still visible, bears S.39°W. 80 lks. dist. This position of bearing tree verified by Hiram McCleve, owner of the NW$\frac{1}{4}$ of sec. 14, and 46 yrs. residence.</p> <p>New bearing trees: A juniper limb, 12 ins. diam., bears N.63$\frac{1}{4}$°E., 285 lks. dist., mkd. T 11 N R 19 E S 14 B T A pinyon, 16 ins. diam., bears S.75$\frac{1}{2}$°E., 197 lks. dist. mkd. T 11 N R 19 E S 23 B T A juniper limb, 14 ins. diam., bears S.35$\frac{1}{4}$°W., 120 lks. dist., mkd. T 11 N R 19 E S 22 B T An oak, 5 ins. diam., bears N.59$\frac{1}{2}$°W., 606 lks. dist. mkd. T 11 N R 19 E S 15 B T</p> <p>Land, gently rolling, with one prominent butte. Soil, clay loam, 2nd. and 3rd. rate. Timber, yellow pine, oak and juniper; undergrowth, same.</p> <hr/> <p>From the cor. of secs. 13, 14, 23 and 24. N.89°44'W., bet. secs. 14 and 23. Over valley land, along roadway between cultivated fields.</p>	T11N	R19E	S 15	S 14	S 22	S 23
T11N	R19E						
S 15	S 14						
S 22	S 23						
7.60	Wash, 15 lks. wide, course N.						
11.20	Fence, bears S., end of field in sec. 23.						
12.50	Fence, bears N.30°W., end of field in sec. 14.						
15.00	Leave valley and asc. gentle E. slope.						
38.50	Top of ascent.						

D. 117

Resurvey of Subdivisions of T.11 N., R.19 E.

Chains.
40.04

The $\frac{1}{4}$ sec. cor. of secs. 14 and 23, which is a mound of stone, no marks found but undoubtedly the original cor. At point for cor.,

Set an iron post, 3 ft. long, 1 in. diam., 26 ins. in the ground, and in a mound of stone, for $\frac{1}{4}$ sec. cor. with brass cap mkd.

S. 14
 $\frac{1}{4}$ -----
S. 23
1936

from which

New bearing trees:

A juniper, 12 ins. diam., bears N. $22\frac{1}{2}^{\circ}$ W., 53 lks. dist. mkd. $\frac{1}{4}$ S 14 B T (tree stands at cor. of fences bearing N., E. and W.)

A juniper, 20 ins. diam., bears S. 33° W., 135 lks. dist. mkd. $\frac{1}{4}$ S 23 B T

NW. cor. of fences bears S. 40 lks. dist.

Road bears E. and S.

Thence

N. $88^{\circ}33'$ W., bet. secs. 14 and 23.

Desc. NW. slope through juniper and pinyon.

5.10 Wash, 10 lks. wide, course N.

11.80 Fence, bears S. and N. 80 lks., thence W.; enter field.

19.20 Fence, bears N. and S. 15 lks., thence W.; leave field. Wash, 15 lks. wide, course N.

23.30 Ranch house, bears S. 1 ch. dist.

26.00 Gate in lane.

39.41 The cor. of secs. 14, 15, 22 and 23.

Land, rolling.

Soil, sand and gravel loam, 2nd rate.

Timber, juniper and pinyon; undergrowth, same.

N. $0^{\circ}01'$ W., bet. secs. 14 and 15.

Over level land, through scattering juniper.

20.80 Enter cleared land, bears W. and N. 60° E.

39.64 Fence, bears E. and W. 40 lks. thence southerly.

40.00 Proportional distance, true point for $\frac{1}{4}$ sec. cor. falls in wash, 50 lks. wide, course N. 30° W.

40.90 Set an iron post, 3 ft. long, 1 in. diam., 28 ins. in the ground, for witness $\frac{1}{4}$ sec. cor. with brass cap mkd.

$\frac{1}{4}$
S 15 | S 14
W | C

1936

Resurvey of Subdivisions of T.11 N., R.19 E.

Chains

from which

New bearing trees:

A juniper, 16 ins. diam., bears S.64°E., 197 lks. dist.
mkd. W C $\frac{1}{4}$ S 14 B TA juniper, 6 ins. diam., bears N.8 $\frac{1}{4}$ °W., 131 lks. dist.
mkd. W C $\frac{1}{4}$ S 15 B T

75.30 Gulch, course NE.

79.60 Fence, bears E. and W.

80.00 The true point for cor. of secs. 10, 11, 14 and 15, located from fence corners; the point being accepted after the position was identified by all owners of adjacent land, who testified to that being original position of cor. A portion of the old cor. stone, with marks, was found beside a fence about 30 lks. S., having been broken and moved by grading of the highway, which runs over the cor.

Set an iron post, 3 ft. long, 2 ins. diam., 42 ins. in the ground, for cor. of secs. 10, 11, 14 and 15, with brass cap mkd.

T11N R19E	
S 10	S 11
S 15	S 14
1935.	

from which

A juniper, 30 ins. diam., bears N.10 $\frac{1}{4}$ °E., 762 lks. dist.
mkd. T 11 N R 19 E S 11 B TA juniper, 4 ins. diam., bears N.37°W., 83 lks. dist.
mkd. T 11 N R 19 E S 10 B TCor. of fences to N. and E. bears N.4 $\frac{1}{4}$ °E., 41 lks. dist.

Cor. of fences to E., W. and S. bears S.6°40'W., 42 lks. dist.

Stone chimney on N. end of house bears N.85°52'E., about 23 chs. dist.

Cor. stands about 4 lks. S. of center of highway, which bears E. to Snowflake and W. to Heber.

Land, gently rolling.

Soil, adobe, 2nd. rate and adobe gravel, 3rd. rate.

Timber, juniper and a few pines; undergrowth, same.

From the cor. of secs. 11, 12, 13 and 14,

N.89°34'W., bet. secs. 11 and 14.

Over gently rolling land; through N. edge of clearing for highway, which is approximately on line.

3.70 Short spur, slopes N.; over gentle N. slope.

18.25 N. end of a stone bridge bears S. 4 lks.; asc. gently.

24.00 Short spur, slopes N.; desc. 38 ft. over gentle W. slope.

38.50 Over N. end of stone bridge of highway, size 8 x 10 ft.

39.33 Proportional distance,

Set an iron post, 3 ft. long, 1 in. diam., 44 ins. in the ground for $\frac{1}{4}$ sec. cor. with brass cap mkd.

Resurvey of Subdivisions of T.11 N., R.19 E.

Chains	<p style="text-align: right;">S 11 $\frac{1}{4}$ ---- S 14 1935</p> <p style="text-align: right;">from which</p>
	<p>A pinyon, 14 ins. diam., bears S.8°W., 145 lks. dist. mkd. $\frac{1}{4}$ S 14 B T</p> <p>A juniper, 12 ins. diam., bears N.33°W., 149 lks. dist. mkd. $\frac{1}{4}$ S 11 B T</p> <p>A cross (X) on NE. stone headwall of bridge bears N.79°10'W., 18 lks. dist.</p> <p>The SE. cor. of a concrete tank, 7 x 12 ft., the largest of the "Clay Springs", bears N.38°W., 38 lks. dist.</p> <p>Cor. of fences to E., W. and S. bears S.5°W., 48 lks. dist.</p> <p>Telephone pole, 7 ins. diam., at cor. of fences to E., W. and S. bears S.33°45'E., 55 lks. dist.</p> <p>A small concrete tank, 2$\frac{1}{2}$ x 5 ft. bears N.38°W., 90 lks. dist.</p> <p>Cor. stands in N. edge of top of highway embankment, about 5 ft. above normal level of ground.</p>
39.80	Center of wooden bridge at N. guard rail, 18 ft. wide; over gentle NE. slope.
49.16	U.S.G.S. benchmark, a brass plate set in concrete, mkd. Sta. 140, 1935, bears S.81 $\frac{1}{4}$ °E., 213.65 ft. dist.
54.50	A low ridge, bears N. and S.; desc. gently.
66.35	Wooden bridge, 8 ft. wide, across wash, course N.
66.50	Cor. of fences to E., W. and S. bears S. about 30 lks.
68.50	Low spur, slopes N.; over gentle W. slope.
76.50	Wooden bridge over wash, course N.; asc. gently.
78.66	The cor. of secs. 10, 11, 14 and 15.
	<p>Land, gently rolling. Soil, adobe, 2nd. rate and adobe gravel, 3rd. rate. Timber, juniper and a few pines; undergrowth, same.</p>
	N.1°37'E., bet. secs. 10 and 11.
	Asc. 27 ft. over gentle SE. slope; through scattering juniper timber and undergrowth.
9.00	Dim road, bears SE. and W.
9.90	Wire fence, bears E. and W. ; cor. of fences to N.; S. and W., bears E. about 75 lks. dist.
15.00	Low spur, slopes N.15°E.; desc. 30 ft. over rolling NW. slope.
19.70	Wire fence, bears E. and W.; cor. of fences to N., S. and E., bears E. about 150 lks. dist.
29.00	Road, bears NE. and SW.
29.10	Enter cultivated land, bears NE. and SW.

Resurvey of Subdivisions of T.11 N., R.19 E.

Chains
39.78

Proportional distance,

Set an iron post, 3 ft. long, 1 in. diam., 44 ins. in the ground, for $\frac{1}{4}$ sec. cor. with brass cap mkd.
$$\begin{array}{c} \frac{1}{4} \\ S\ 10\ | \ S\ 11 \\ 1935 \end{array}$$

from which

A pinyon, 18 ins. diam., bears S. $55\frac{3}{4}^{\circ}$ E., 721 lks. dist. mkd. $\frac{1}{4}$ S 11 B TA cottonwood, 14 ins. diam., bears N. 57° W., 700 lks. dist., mkd. $\frac{1}{4}$ S 10 B TThe SE. cor. of stone chimney of house bears N. $70\frac{1}{2}^{\circ}$ W. 740 lks. dist.40.00 Road, bears S. 70° E. and N. 70° W.; asc. 50 ft. over SE. slope.

47.50 Leave cultivated land, bears E. and W.

47.90 An underground silo, about 10 ft. diam., bears E. 15 lks.

48.30 Another silo of same size, bears E. 15 lks.

48.80 Wire fence, bears NE. and W.

50.70 Short spur, slopes N. 70° E.; desc. 8 ft.

54.00 Small drain, course E.

56.80 Shallow wash, 25 lks. wide, course SE.; asc. 29 ft. over SW. slope.

60.50 Short spur, slopes SW.; over W. slope.

61.70 Small drain, course SW.; asc. 30 ft. over SE. slope.

64.50 Change to gentle N. slope; desc. 21 ft.

69.90 Road, bears E. and W.

72.50 Drain, course N. 70° E.; over gentle SE. slope.

77.50 Flat spur, slopes E.; over gentle N. slope.

79.56 The true point for cor. of secs. 2, 3, 10 and 11, relocated from the original SE. bearing tree.

Set an iron post, 3 ft. long, 2 ins. diam., 28 ins. in the ground, for cor. of secs. 2, 3, 10 and 11, with brass cap mkd.

$$\begin{array}{c} T11N\ R19E \\ S\ 3\ | \ S\ 2 \\ \hline S\ 10\ | \ S\ 11 \\ 1935 \end{array}$$

from which

An original bearing tree:

A juniper, 10 ins. diam., bears S. 43° E., 22 lks. dist. mkd. T 11 N R 19 E S 11 B T

New bearing trees:

A juniper, 8 ins. diam., bears N. 70° E., 32 lks. dist. mkd. T 11 N R 19 E S 2 B T

Resurvey of the Subdivisions of T.11 N., R.19 E.

Chains

A juniper, 6 ins. diam., bears S.32½°W., 25 lks. dist.
mkd. T 11 N R 19 E S 10 B T

A juniper, 7 ins. diam., bears N.29°W., 56 lks. dist.
mkd. T 11 N R 19 E S 3 B T

Land, gently rolling.
Soil, gravelly adobe, 2nd. and 3rd. rate.
Timber, juniper and pine; undergrowth, same.

From the cor. of secs. 1, 2, 11 and 12,

S.89°54'W., bet. secs. 2 and 11.

Over gently rolling land; through medium growth of juniper timber and very scattering undergrowth; on N. side of wire fence, approximately on line.

15.70 Little used road, bears N. and S.

34.20 Wash, 30 lks. wide, course NW.

36.20 Wash, 40 lks. wide, course NW.; asc. gently.

39.93 The ¼ sec. cor. of secs. 2 and 11, perpetuated by corner of wire fences to the E. and S., with no evidence remaining of the original cor.

Alongside and to the W. of the fence post,

Set an iron post, 3 ft. long, 1 in. diam., 32 ins. in the ground, for ¼ sec. cor., with brass cap mkd.

S 2
¼ ----
S 11
1935

from which

A juniper, 4 ins. diam., bears N.23½°E., 281 lks. dist.
mkd. ¼ S 2 B T

A juniper, 16 ins. diam., bears S.61°W., 266 lks. dist.
mkd. ¼ S 11 B T

Thence

S.89°50'W., bet. secs. 2 and 11.

.15 Road, bears N. and S.; asc. 45 ft. over general E. slope.

7.70 Road, bears N. and S.

18.00 Change to N. slope; desc. gently.

21.70 Dry wash, 50 lks. wide, course NE.; asc. 25 ft. over SE. slope.

36.25 The cor. of secs. 2, 3, 10 and 11.

Land, gently rolling.
Soil, gravelly adobe, 2nd. and 3rd. rates.
Timber, juniper, pinyon and pine; undergrowth, same.

N.3°49'W., bet. secs. 2 and 3.

Over rolling land, through juniper.

6.30 Open draw, course E..

Resurvey of Subdivisions of T.11 N., R.19 E.

Chains 26.70	Road, bears E. and W.
30.15	Open draw, course NE.; asc. 40 ft. over SE. slope.
40.30	Proportional distance. Set an iron post, 3 ft. long, 1 in. diam., 26 ins. in the ground, for $\frac{1}{4}$ sec. cor. with brass cap mkd. $\begin{array}{c} \frac{1}{4} \\ S\ 3\ S\ 2 \\ 1936 \end{array}$ from which A juniper, 10 ins. diam., bears N.59°E., 70 lks. dist. mkd. $\frac{1}{4}$ S 2 B T A juniper, 12 ins. diam., bears N.82 $\frac{1}{2}$ °W., 125 lks. dist. mkd. $\frac{1}{4}$ S 3 B T
40.54	Fence, bears W. and E. 2.60 chs., thence N.
41.30	Low ridge, bears NE. and SW.; desc. gentle NW. slope.
60.59	Wire fence, bears E. and W.
75.45	Open draw, course NW.; asc. gently.
80.73	The cor. of secs. 2, 3, 34 and 35, on N. bdy. of Tp., hereinbefore described. Land, rolling. Soil, dark loam, gravelly, 2nd. rate. Timber, juniper and pinyon; undergrowth, same.
	From the cor. of secs. 3, 4, 33 and 34, on S. bdy. of Tp. hereinbefore described. N.0°53'W., bet. secs. 33 and 34. Over rolling land, through yellow pine, juniper and oak.
2.40	Wash, 10 lks. wide, course SW.; asc. 156 ft. over SW. slope.
17.40	Spur, slopes SW.; desc. 170 ft. over NW. slope.
17.80	Road, bears E. and W.
21.50	Spur, slopes NW.; continue descent.
39.66	The $\frac{1}{4}$ sec. cor. of secs. 33 and 34, which is a sandstone 16x10x5 ins., mkd. $\frac{1}{4}$ on w. face. At point for cor., Set an iron post, 3 ft. long, 1 in. diam., 27 ins. in the ground, with the old cor. stone deposited alongside, for $\frac{1}{4}$ sec. cor. with brass cap mkd. $\begin{array}{c} \frac{1}{4} \\ S\ 33\ S\ 34 \\ 1936 \end{array}$ from which Old bearing trees, not of record: An oak, 16 ins. diam., bears S.48°28'W., 47 lks. dist. mkd. $\frac{1}{4}$ S 33 B T A rotted stump, bears N.75°46'E., 86 lks. dist. mkd. B T

Resurvey of Subdivisions of T.11

Chains

New bearing trees:

A pine, 30 ins. diam., bears S.73 3/4°E., 120 lks. dist.
mkd. 1/4 S 34 B T

An oak, 24 ins. diam., bears S.45 1/4°W., 50 lks. dist.
mkd. 1/4 S 33 B T

Thence

N.0°15'E., bet. secs. 33 and 34.

Continue descent 75 ft.

10.70 Road, bears N.45°E. and S.45°W.

14.40 Rocky wash, 20 lks. wide, course NE.; asc. 40 ft.

17.80 Ridge, bears NE. and SW.; desc. 60 ft. to cor.

31.80 Fence, bears N.72°E. and S.72°W.

32.00 Road, bears N.72°E. and S.72°W.

33.00 Dim road, bears S.80°E. and N.80°W.

36.05 Leave timber and enter cornfield.

39.83 The cor. of secs. 27, 28, 33 and 34, which is a broken sandstone 14x12x10 ins. mkd. with 1 notch on S. plainly visible, and set in a small mound of stone. At point for cor.,
Set an iron post, 3 ft. long, 2 ins. diam., 27 ins. in the ground, with the old cor. stone deposited alongside, for cor. of secs. 27, 28, 33 and 34, with brass cap mkd.

T11N	R19E
S 28	S 27
S 33	S 34
1936	

from which

No evidence of the original bearing trees, land under cultivation.

New bearing trees:

A pine, 30 ins. diam., bears N.8 1/2°E., 330 lks. dist.
mkd. T 11 N R 19 E S 27 B T

A pine, 20 ins. diam., bears S.1 1/2°E., 480 lks. dist.
mkd. T 11 N R 19 E S 34 B T

A pine, 20 ins. diam., bears S.26°W., 430 lks. dist.
mkd. T 11 N R 19 E S 33 B T

A pine, 3 ins. diam., bears N.39 1/4°W., 440 lks. dist.
mkd. T 11 N R 19 E S 28 B T

Land, hilly and rolling.

Soil, sandy clay and rocky, 3rd. rate.

Timber, pine and oak; undergrowth, manzanita, scrub oak and young pine.

From the cor. of secs. 26, 27, 34 and 35.

S.88°37'W., bet. secs. 27 and 34.

Over rolling mountainous land, through pine, oak and scattering juniper.

4.10 Draw, course N.; asc. gradually.

Resurvey of Subdivisions of T.11 N., R.19 E.

Chains	
13.77	Road, bears N. and S.
14.50	Ridge, bears N.30°E. and S.30°W.; desc. 214 ft. over NW. slope, to $\frac{1}{4}$ cor.
22.05	Draw, course N.
23.05	Draw, course N.
27.40	Wash, in small valley, 2 chs. wide, course S.70°W.
39.37	The $\frac{1}{4}$ sec. cor. of secs. 27 and 34, which is a sandstone 20x12x10 ins., dimly mkd. $\frac{1}{4}$ on N. face. At point for cor., Set an iron post, 3 ft. long, 1 in. diam., 28 ins. in the ground, with the old cor. stone deposited alongside, and in a mound of stone, for $\frac{1}{4}$ sec. cor. with brass cap mkd. $\frac{1}{4}$ S 27 S 34 1936 from which An original bearing tree: A yellow pine, 36 ins. diam., bears S.1 $\frac{1}{4}$ °E., 205 lks. dist., mkd. $\frac{1}{4}$ S 34 B T New bearing trees: A pine, 7 ins. diam., bears N.69 $\frac{1}{4}$ °E., 91 lks. dist. mkd. $\frac{1}{4}$ S 27 B T A white oak, 9 ins. diam., bears S.29 $\frac{1}{4}$ °W., 184 lks. dist., mkd. $\frac{1}{4}$ S 34 B T Thence S.89°39'W., bet. secs. 27 and 34. Continue gradual descent 168 ft. to cor. .45 Fences, bear N. and W. 4.10 Wash, course N.70°W. 13.50 Drain, course N. 27.45 NE. cor. of house, bears S.16 $\frac{1}{2}$ °W., 329 lks. dist. NE. cor. of barn, bears S.62 $\frac{1}{4}$ °W., 363 lks. dist. 40.30 The cor. of secs. 27, 28, 33 and 34. Land, rolling mountainous and slightly rolling valley. Soil, sandy loam, 2nd. rate. Timber, pine, oak and scattering juniper; undergrowth, same. <hr/> N.4°37'W., bet. secs. 27 and 28. Over gently rolling cleared land. 2.60 Fence, bears E. and W.; enter pine and oak timber. 20.20 Road, bears SE. and NW. 23.46 Road, bears NE. and SW. 26.34 Fence, bears E. and W.; enter clearing. 35.00 Leave clearing and enter scattering timber. 41.65 The $\frac{1}{4}$ sec. cor. of secs. 27 and 28, which is a stone 14x

Resurvey of Subdivisions of T.11 N., R.19 E.

Chains

10x7 ins. mkd. $\frac{1}{4}$ on W. face and set in a mound of stone.
At point for cor.,

Set an iron post, 3 ft. long, 1 in. diam., 20 ins. in the ground to bed rock, with the old cor. stone deposited alongside, and in a mound of stone to top, for $\frac{1}{4}$ sec. cor. with brass cap mkd.

$\frac{1}{4}$
S 28 | S 27
1936

from which

The original bearing trees:

A pine, 30 ins. diam., bears S.78°W., 106 lks. dist. marks partly overgrown, $\frac{1}{4}$ S visible. I remark $\frac{1}{4}$ S. 28 B T

A fallen pine, 16 ins. diam. (original position) brs. S.85°E., 34 lks. dist., mkd. $\frac{1}{4}$ S B T

New bearing tree:

A pine, 20 ins. diam., bears S.85 $\frac{1}{4}$ °E., 30 lks. dist. mkd. $\frac{1}{4}$ S 27 B T

Cor. No. 1 of HES. No. 201, bears S.41°09'W., 6.95 chs. dist.; sandstone 16x12x10 ins. above ground mkd. 3 HES 201 on W. face, and $\frac{1}{2}$ on E. face with md. of stone 3 ft. base 1 ft. high SW. of cor. From cor. ²⁵⁶

A yellow pine 24 ins. diam., bears S.73°07'W., 41 lks. dist. mkd. 3 HES 201 X B T

A yellow pine 16 ins. diam., bears N.6°53'W., 130 lks. dist. mkd. 3 HES 201 X B T

The cor. stone and bearing trees have evidently been marked for cor. No. 3 instead of Cor. No. 1.

Thence

N.0°39'E., bet. secs. 27 and 28.

Continue over gently rolling land.

6.80 Road, bears E. and SW.

28.00 Road, bears NE. and SW.

35.50 Draw, course W.; asc. 60 ft.

40.20 The cor. of secs. 21, 22, 27 and 28, which is a sandstone 10x10x7 ins., mkd. with 2 notches on S. and 3 notches on E. edges and set in a mound of stone. At point for cor.,

Set an iron post, 3 ft. long, 2 ins. diam., 18 ins. in the ground to bed rock, with the old cor. stone deposited alongside, and in a mound of stone to top, for cor. of secs. 21, 22, 27 and 28, with brass cap mkd.

T11N R19E
S 21 | S 22
S 28 | S 27
1936

from which

Original bearing trees:

A yellow pine, 24 ins. diam., bears S.77 $\frac{3}{4}$ °W., 56 lks. dist. some old scribe marks visible. Remark T 11 N R 19 E S 28 B T

A yellow pine, 24 ins. diam., bears N.34 $\frac{3}{4}$ °W., 56 lks. dist., mkd. T 11 N R 19 E S 21 B T

Resurvey of Subdivisions of T. 11 N., R. 19 E.

Chains	<p>A fallen yellow pine, 24 ins. diam., (original position) bears S.52°E., 46 lks. dist., mkd. T 11 N R 19 E S 27 B T</p> <p>New bearing trees: A yellow pine, 24 ins. diam., bears N.3 3/4°E., 150 lks. dist., mkd. T 11 N R 19 E S 22 B T</p> <p>A yellow pine, 36 ins. diam., bears S.39 3/4°E., 162 lks. dist., mkd. T 11 N R 19 E S 27 B T</p> <p>Land, gently rolling. Soil, sandy clay loam, 2nd. and 3rd. rate. Timber, scattering yellow pine, black pine and oak. Undergrowth, some 2nd. growth pine.</p> <hr/> <p>From the cor. of secs. 22, 23, 26 and 27.</p> <p>West, bet. secs. 22 and 27.</p> <p>Over rolling land, through pine, oak and scattering juniper. Asc. 70 ft. to</p> <p>8.00</p> <p>15.30 Top of hill; desc. 30 ft.</p> <p>21.54 Road, bears NE. and SW.</p> <p>21.74 Fence, bears N. and S. 10 lks. thence W.</p> <p>29.56 Fence, bears N. and S. 10 lks.</p> <p>30.96 Draw, course NE.</p> <p>31.25 Road, bears N. and S.</p> <p>40.32 The point for 1/4 sec. cor. as determined from the original bearing trees.</p> <p>Set an iron post, 3 ft. long, 1 in. diam., 27 ins. in the ground, for 1/4 sec. cor. with brass cap mkd.</p> <div style="text-align: center;"> $\frac{S\ 22}{\frac{1}{4}}$ $\frac{S\ 27}{1936}$ </div> <p style="text-align: right;">from which</p> <p>The original bearing trees; both fallen: A yellow pine, 12 ins. diam., bears S.19°W., 33 lks. dist., mkd. 1/4 S 27 B T.</p> <p>A yellow pine, 22 ins. diam., bears N.60°W., 35 lks. dist., mkd. 1/4 S 22 B T</p> <p>New bearing trees: An oak, 10 ins. diam., bears S.55 1/2°E., 66 lks. dist. mkd. 1/4 S 27 B T</p> <p>An oak, 7 ins. diam., bears N.63°W., 89 lks. dist. mkd. 1/4 S 22 B T</p> <p>Thence</p> <p>S.89°55'W., bet. secs. 22 and 27.</p> <p>2.90 Desc. 160 ft. over rolling W. slope.</p> <p>21.00 Enter clearing.</p> <p>31.90 Dim road, bears N. and S.; leave clearing.</p>
--------	--

Resurvey of Subdivisions of T.11 N., R.19 E.

Chains
40.31 The cor. of secs. 21, 22, 27. and 28.

Land, rolling.
Soil, clay loam, 2nd. and 3rd. rate.
Timber, yellow pine, oak and scattering juniper.
Undergrowth, same.

N. 0°12' W., bet. secs. 21 and 22.

Over rolling land, through pine and oak timber.

11.40 Small wash, course NW.

28.10 Wash, 10 lks. wide, course NW.; asc. gradually.

40.30 The $\frac{1}{4}$ sec. cor. of secs. 21 and 22, which is a sandstone 18x12x6 ins. mkd. $\frac{1}{4}$ on W. face. At point for cor.,

Set an iron post, 3 ft. long, 1 in. diam., 16 ins. in the ground, with the old cor. stone deposited alongside and in a mound of stone to top, for $\frac{1}{4}$ sec. cor. with brass cap mkd.

$\frac{1}{4}$
 S 21 | S 22
 1936

from which

The original bearing tree:
A fallen yellow pine 28 ins. diam., (original position) bears S.50 $\frac{1}{2}$ °E. 34 lks. dist., mkd. $\frac{1}{4}$ S B T

New bearing trees:
A yellow pine, 24 ins. diam., bears N.53 $\frac{1}{4}$ °E., 113 lks. dist., mkd. $\frac{1}{4}$ S 22 B T

A yellow pine, 18 ins. diam., bears N.31°W., 66 lks. dist., mkd. $\frac{1}{4}$ S 21 B T

Thence

N.0°10'W., bet. secs. 21 and 22.

Along E. slide of wash.

14.30 Wash, course NW.; asc. gradually.

26.00 Top of ascent; desc. gradually.

39.70 Wash, 10 lks. wide, course NW.

40.22 The cor. of secs. 15, 16, 21 and 22, which is a sandstone 24x22x18 ins. mkd. with 3 notches on S. and 3 notches on E. edges; mound of stone W. of cor. At point for cor.,

Set an iron post, 3 ft. long, 2 ins. diam., 18 ins. in the ground to bed rock, with the old cor. stone alongside, and in a mound of stone to top, for cor. of secs. 15, 16, 21 and 22, with brass cap mkd.

T11N R19E
 S 16 | S 15
 S 21 | S 22
 1936

from which

The original bearing trees; which I remark on overgrowth

Resurvey of Subdivisions of T.11 N., R.19 E.

Chains

A yellow pine, 36 ins. diam., bears N.76°E., 105 lks. dist., mkd. T 11 N R 19 E S 15 B T

A yellow pine, 24 ins. diam., bears S.34½°E., 144 lks. dist., mkd. T.11 N R 19 E S 22 B T

A yellow pine, 36 ins. diam., bears S.11½°W., 84 lks. dist., mkd. T 11 N R 19 E S 21 B T

A yellow pine, 36 ins. diam., bears N.87½°W., 48 lks. dist., mkd. T 11 N R 19 E S 16 B T

Land, rolling.
Soil, sandy clay loam, 2nd. and 3rd. rate.
Timber, yellow pine, juniper and oak; undergrowth, 2nd. growth pine and scrub oak.

From the cor. of secs. 14, 15, 22 and 23,
N.89°30'W., bet. secs. 15 and 22,

Over gently rolling land, along fence.

8.00 Enter timber.

40.32 Road, bears N. and S.

40.57 The ¼ sec. cor. of secs. 15 and 22, which is a sandstone 14x7x5 ins., mkd. ¼ and lying on top of ground. At point for cor.,

Set an iron post, 3 ft. long, 1 in. diam., 27 ins. in the ground, with the old cor. stone deposited alongside, for ¼ sec. cor. with brass cap mkd,

 \$ 15
¼ -----
 \$ 22
 1936

from which

The original bearing trees:
A yellow pine, 12 ins. diam., bears N.48½°E., 79 lks. dist., marks overgrown.

A yellow pine, 16 ins. diam., bears S.42½°E., 31 lks. dist.; marks overgrown.

New bearing trees:
A juniper, 12 ins. diam., bears N.35½°E., 104 lks. dist. mkd. ¼ S 15 B T

An oak, 6 ins. diam., bears S.27½°W., 110 lks. dist. mkd. ¼ S 22 B T
Cor. stands 4 lks. S. of E. and W. fence.

Thence

N.89°33'W., bet. secs. 15 and 22.

Desc. gradually.

9.99 Fence, bears S. and N. 10 lks. thence E.

10.09 Road, bears S.

10.19 Enter cultivated field.

24.28. Leave cultivated field, bears N. and S.60°E.

25.30 Draw, 10 lks. wide, course Westerly from SE.; thence along draw, crossing and recrossing.

Resurvey of Subdivisions of T.11 N., R.19 E.

Chains
40.25

The cor. of secs. 15, 16, 21 and 22.

Land, rolling.

Soil, clay loam, 2nd. and 3rd. rate.

Timber, yellow pine, scattering oak and juniper.

Undergrowth, 2nd. growth pine, oak and juniper.

N.1°36'E., bet. secs. 15 and 16.

Over rolling land, through medium heavy timber; asc. SW. slope 80 ft. to

15.00 Top of ascent; desc. slightly.

39.88 The $\frac{1}{4}$ sec. cor. of secs. 15 and 16, which is a juniper, 10 ins. diam., mkd. $\frac{1}{4}$ S on W. face, from which

The original bearing trees:

A juniper, 16 ins. diam., bears S.57°E., 16 lks. dist.
remkd. $\frac{1}{4}$ S 15 B TA juniper, 8 ins. diam., bears N.80°W., 39 lks. dist.
remkd. $\frac{1}{4}$ S 16 B T

Thence

N.0°29'E., bet. secs. 15 and 16.

Continue over gently rolling land.

40.22 The cor. of secs. 9, 10, 15 and 16, which is the decayed remains of a stake in a mound of stone. At point for cor.

Set an iron post, 3 ft. long, 2 ins. diam., 20 ins. in the ground to bed rock, and in a mound of earth and stone for cor. of secs. 9, 10, 15 and 16, with brass cap mkd.

T11N R19E

S 9 | S 10

S 16 | S 15

1936

from which

The original bearing tree:

A juniper, 14 ins. diam., bears N.67°E., 77 lks. dist.
mkd. T 11 N R 19 E S 10 B T

New bearing trees:

A cedar, 8 ins. diam., bears S.40 $\frac{1}{2}$ °E., 83 lks. dist.
mkd. T 11 N R 19 E S 15 B TA juniper, 18 ins. diam., bears S.84 $\frac{1}{2}$ °W., 52 lks. dist.
mkd. T 11 N R 19 E S 16 B TA juniper, 10 ins. diam., bears N.66 $\frac{1}{2}$ °W., 78 lks. dist.
mkd. T 11 N R 19 E S 9 B T

Land, gently rolling.

Soil, sand and gravel loam, 2nd. rate.

Timber, juniper, yellow pine, pinyon and oak.

Undergrowth, 2nd. growth pine.

From the cor. of secs. 10, 11, 14 and 15,

N.89°30'W., bet. secs. 10 and 15.

Along Heber-Clay Springs highway.

Resurvey of Subdivisions of T.11 N., R.19 E.

Chains

- 30.00 Leave highway, which bears N.80°W.
- 38.74 Fence, bears S.60°E. 1.ch. thence E., and N.60°W., 26 lks. thence W.
- 39.72 Mid-point
Set an iron post, 3 ft. long, 1 in. diam., 28 ins. in the ground, for $\frac{1}{4}$ sec. cor. with brass cap mkd.
 $\frac{1}{4}$ S 10
S 15
1936
from which
New bearing trees:
A juniper, 10 ins. diam., bears N.78°E., 68 lks. dist. mkd. $\frac{1}{4}$ S 10 B T
A juniper, 24 ins. diam., bears S.79 $\frac{1}{4}$ °E., 103 lks. dist. mkd. $\frac{1}{4}$ S 15 B T
Cor. is set 30 lks. S. of E. and W. fence.
- 49.22 Road, bears N. and S.
- 60.01 Fence, bears S. and N. 18 lks. thence E.
- 79.44 The cor. of secs. 9, 10, 15 and 16.

Land, gently rolling.
Soil, rocky, 3rd. rate.
Timber, juniper and scattering oak and pine; undergrowth, same.

N.1°26'E., bet: secs: 9 and 10.

Over gently rolling land, through juniper and scattering pine.

- 3.40 Telephone line, bears E. and W.
- 4.00 Center line of highway, bears E. to Clay Springs and W. to Heber.
- 13.90 Road, bears SE. and NW.
- 38.30 Road, bears NE. and SW.
- 39.20 Fence, bears W. and E. 120 lks., thence N.
- 39.95 Mid-point,
Set an iron post, 3 ft. long, 1 in. diam., 28 ins. in the ground, for $\frac{1}{4}$ sec. cor. with brass cap mkd.

$\frac{1}{4}$
S 9 | S 10
1936

from which

New bearing trees:
A juniper limb, 8 ins. diam., bears N.84 $\frac{1}{4}$ °E., 37 lks. dist., mkd. $\frac{1}{4}$ S 10 B T
A juniper, 6 ins. diam., bears S.84 $\frac{1}{4}$ °W., 124 lks. dist. mkd. $\frac{1}{4}$ S 9 B T

E001

Resurvey of Subdivisions of T.11 N., R.19 E.

Chains									
48.20	Fence, bears W. and E. 115 lks. to N. and S. fence.								
61.50	Roads, bears SE. and NW. and NE.								
70.00	Asc. gentle SW. slope.								
79.90	The cor. of secs. 3, 4, 9 and 10, which is a squared juniper stake, with scribe marks visible, set in a mound of stone. At point for cor.,								
	Set an iron post, 3 ft. long, 1 in. diam., 28 ins. in the ground, for $\frac{1}{4}$ sec. cor. with brass cap mkd.								
	<table border="1"> <tbody> <tr> <td>T11N</td> <td>R19E</td> </tr> <tr> <td>S 4</td> <td>S 3</td> </tr> <tr> <td>S 9</td> <td>S 10</td> </tr> <tr> <td>1936</td> <td></td> </tr> </tbody> </table>	T11N	R19E	S 4	S 3	S 9	S 10	1936	
T11N	R19E								
S 4	S 3								
S 9	S 10								
1936									
	from which								
	Original bearing trees:								
	A juniper, 10 ins. diam., bears S. $51\frac{1}{2}^{\circ}$ E., 19 lks. dist. mkd. T 11 N R 19 E S 10 B T								
	A juniper, 10 ins. diam., bears S. $51\frac{1}{2}^{\circ}$ W., 64 lks. dist. mkd. T 11 N R 19 E S 9 B T								
	New bearing trees:								
	An oak, 10 ins. diam., bears N. $37\frac{1}{2}^{\circ}$ E., 28 lks. dist. mkd. T 11 N R 19 E S 3 B T								
	A juniper, 8 ins. diam., bears S. $18\frac{1}{4}^{\circ}$ E., 63 lks. dist. mkd. T 11 N R 19 E S 10 B T								
	A juniper, 10 ins. diam., bears S. $26\frac{1}{4}^{\circ}$ W., 56 lks. dist. mkd. T 11 N R 19 E S 9 B T								
	A juniper limb, 5 ins. diam., bears N. $56\frac{1}{4}^{\circ}$ W., 64 lks. dist., mkd. T 11 N R 19 E S 4 B T								
	Land, gently rolling.								
	Soil, sandy loam, 2nd. rate.								
	Timber, juniper and scattering pinyon.								
	From the cor. of secs. 2, 3, 10 and 11,								
	N. $89^{\circ}09'$ W., bet. secs. 3 and 10.								
	Over rolling land, through juniper and scattering pinyon; asc. gentle SE. slope.								
20.00	Top of ascent; thence over gentle N. slope.								
31.77	Road, bears SE. and NW.								
39.69	The point for $\frac{1}{4}$ sec. cor. of secs. 3 and 10, as determined from the original SE. bearing tree.								
	Set an iron post, 3 ft. long, 1 in. diam., 27 ins. in the ground, for $\frac{1}{4}$ sec. cor. with brass cap mkd.								
	<table border="1"> <tbody> <tr> <td>$\frac{1}{4}$</td> <td>S 3</td> </tr> <tr> <td></td> <td>-----</td> </tr> <tr> <td></td> <td>S 10</td> </tr> <tr> <td></td> <td>1936</td> </tr> </tbody> </table>	$\frac{1}{4}$	S 3		-----		S 10		1936
$\frac{1}{4}$	S 3								

	S 10								
	1936								
	from which								
	An original bearing tree:								
	A pinyon, 12 ins. diam., bears S. 65° E., 27 lks. dist. mkd. $\frac{1}{4}$ S B T								

Resurvey of Subdivisions of T.11 N., R.19 E.

Chains	<p>New bearing trees: A juniper, 6 ins. diam., bears S.75½°E., 31 lks. dist. mkd. ¼ S 10 B T</p> <p>A juniper, 18 ins. diam., bears N.33°W., 165 lks. dist. mkd. ¼ S 3 B T</p> <p>Thence N.89°29'W., bet. secs. 3 and 10.</p> <p>25.10 Road, bears NE. and SW.</p> <p>31.80 Dim road, bears N.60°W. and S.60°E.; asc. gentle NE.slope.</p> <p>38.85 Top of ascent; Desc. NW. slope.</p> <p>40.01 The cor. of secs. 3, 4, 9 and 10.</p> <p>Land, gently rolling. Soil, sandy and rocky, 2nd. and 3rd. rate. Timber, juniper and scattering pinyon.</p> <hr/> <p>N.0°08'W., bet. secs. 3 and 4. Desc. 103 ft. over NW. slope, through juniper timber.</p> <p>5.56 Road, bears E. and N.70°W.</p> <p>9.98 Fence, bears E. and W., 14 lks. to fence running N.</p> <p>16.91 Cultivated land to E.</p> <p>24.81 Fall 9 lks. W. of fence cor.; fences N. and S. and S.70°E.</p> <p>38.55 Farm road, bears E. and W.</p> <p>40.15 The ¼ sec. cor. of secs. 3 and 4, which is a stake mkd. P 12. This is not the original stake, but has evidently been set in the original position of cor. I remove the stake and in its place, Set an iron post, 3 ft. long, 1 in. diam., 27 ins. in the ground for ¼ sec. cor. with brass cap mkd.</p> <p style="text-align: center;">¼ S 4 S 3 : 1936</p> <p style="text-align: right;">from which</p> <p>The original bearing tree: A juniper limb, 12 ins. diam., bears N.74°E., 73 lks. dist., mkd. ¼ S B T (tree is dead)</p> <p>New bearing trees: A juniper, 30 ins. diam., bears N.70°E., 167 lks. dist. mkd. ¼ S 3 B T.</p> <p>A juniper, 14 ins. diam., bears N.74°W., 118 lks. dist. mkd. ¼ S 4 B T</p> <p>Fence cor. bears N.74°E., 73 lks. dist., fences run S. and E. Fence cor. bears S.88¼°W., 489 lks. dist., fences run N. and W.</p> <p>Thence</p>
--------	--

BOOK 4117

Resurvey of Subdivisions of T.11 N., R.19 E.

Chains	N.8°16'W., bet. secs. 3 and 4.
	Desc. 60 ft. over gradual N. slope.
.50	Road, bears E. and SW.
39.56	The cor. of secs. 3, 4, 33 and 34 on N. bdy. of Tp., here- inbefore described.
	Land, gently rolling. Soil, gravelly clay loam, 2nd. rate. Timber, juniper and pinyon; undergrowth, same.
	From the cor. of secs. 4, 5, 32 and 33, on S. bdy. of Tp. hereinbefore described,
	N.0°52'W., bet. secs. 32 and 33.
	Over rolling and rocky land, through pine timber.
5.80	Draw, course E.
8.72	Fence, bears S.45°E. and N.45°W.
14.70	Draw, course SE.; asc. 50 ft.
21.00	Spur, slopes E.; desc. 64 ft. over broken NE. slope.
40.01	The $\frac{1}{4}$ sec. cor. of secs. 32 and 33, which is a sandstone 8x6x6 ins. above ground, and in a mound of stone; no marks visible. At point for cor.
	Set an iron post, 3 ft. long, 1 in. diam., 28 ins. in the ground, with the old cor. stone deposited alongside, and in a small mound of stone, for $\frac{1}{4}$ sec. cor. with brass cap mkd.
	$\frac{1}{4}$ S 32 S 33 1936
	from which
	The original bearing trees: A white oak, 24 ins. diam., bears N.48°E., 83 lks. dist., remark $\frac{1}{4}$ S 33 B T
	The NW. bearing tree is dead.
	New bearing trees: A white oak, 7 ins. diam., bears S.79 $\frac{1}{2}$ °E., 83 lks. dist., mkd. $\frac{1}{4}$ S 33 B T
	A white oak, 7 ins. diam., bears S.7 $\frac{1}{2}$ °W., 33 lks. dist., mkd. $\frac{1}{4}$ S 32 B T
	Thence
	North, bet. secs. 32 and 33.
4.40	Wash, 20 lks. wide, course E.
19.10	Road, bears SE. and NW.
19.29	Fence, bears E. and W.; enter clearing.
27.30	Fence, bears E. and W.
38.02	Fence, bears E. and W.

Resurvey of Subdivisions of T. 11 N., R. 19 E.

Chains
40.13

Proportional point,

Set an iron post, 3 ft. long, 2 ins. diam., 28 ins. in the ground, with a stone 12x6x6 ins. marked cross (x) deposited at base of post, for cor. of secs. 28, 29, 32 and 33 with brass cap mkd.

T11N	R19E
S 29	S 28
S 32	S 33
1936	

from which

New bearing trees:

The west fork of a white oak 14 ins. diam., bears N.86° E., 574 lks. dist., mkd. T 11 N R 19 E S 28 B T

The north fork of a white oak 18 ins. diam., bears S. 89°57'E., 496 lks. dist. mkd. T 11 N R 19 E S 33 B T

A yellow pine, 24 ins. diam., bears N.49°55'W., 508 lks. dist., mkd. T 11 N R 19 E S 29 B T

Land, rolling.

Soil, gravelly loam, 2nd. and 3rd. rate.

Timber, pine and oak; undergrowth, same.

From the cor. of secs. 27, 28, 33 and 34:

N.89°24'W., bet. secs. 28 and 33.

Over nearly level cornfield.

10.00 Enter timber.

11.30 Enter clearing.

16.10 Leave clearing.

16.46 Wash, 10 lks. wide, course NW.

22.40 Fence, bears N. and S.; desc.

24.47 E. bank of Cottonwood wash, course N.

27.20 W. bank of wash.

34.40 Gravel road, bears NE. and SW.

40.58 The $\frac{1}{4}$ sec. cor. of secs. 28 and 33, which is a sandstone 12x10x10 ins. above ground, firmly set, marked $\frac{1}{4}$ on N. face, with mound of stone N. of cor. At point for cor.,

Set an iron post, 3 ft. long, 1 in. diam., 22 ins. in the ground, with the old cor. stone alongside, and in a mound of stone to top, for $\frac{1}{4}$ sec. cor. with brass cap mkd.

$\frac{1}{4}$ S 28
S 33
1936

from which

The original bearing trees:

A fallen yellow pine 24 ins. diam., (original position) bears N.17 $\frac{1}{2}$ °W., 150 lks. dist. old marks obliterated.

A fallen yellow pine 20 ins. diam., (original position) bears S.5 $\frac{1}{2}$ °E., 100 lks. dist. old marks obliterated.

New bearing trees:

A yellow pine, 20 ins. diam., bears S.83 $\frac{1}{2}$ °W., 223 lks. dist., mkd. $\frac{1}{4}$ S 33 B T

Resurvey of Subdivision of T.11 N., R.19 E.

Chains	A black pine, 12 ins. diam., bears N.67°W., 25 lks. dist. mkd. $\frac{1}{4}$ S 28 B T
	Thence
	S.89°52'W., bet. secs. 28 and 33.
	Asc. 60 ft. over E. slope.
8.40	Spur, slopes SE.; desc. gentle SW. slope.
21.00	Road, bears SE. and NW.
29.35	Open draw, course SE.
40.11	The cor. of secs. 28, 29, 32 and 33.
	Land, gently rolling.
	Soil, sandy clay loam, 2nd and 3rd rate.
	Timber, pine and oak; undergrowth, 2nd. growth pine.
	N.0°21'E., bet. secs. 28 and 29.
	Over cultivated land.
5.38	Fence, bears E. and W.; leave field and enter pine and oak timber and undergrowth.
5.73	Road, bears E. and SW.
6.40	Wash, 10 lks. wide; course S.60°E.; asc. 20 ft.
7.50	Top of ascent; desc. gentle N. slope.
15.05	Road, bears N.63°E. and S.63°W.
18.40	Road, bears S.25°W. and N.25°E. 50 lks. thence N.
18.65	Fence, parallel to road.
40.13	The $\frac{1}{4}$ sec. cor. of secs. 28 and 29, which is a mound of stone. At point for cor.,
	Set an iron post, 3 ft. long, 1 in. diam., 28 ins. in the ground, and in a mound of stone for $\frac{1}{4}$ sec. cor., with brass cap mkd.
	$\frac{1}{4}$ S 29 S 28 1936
	from which
	The original bearing trees:
	A dead yellow pine; 20 ins. diam., bears N.44 $\frac{1}{2}$ °E., 95 lks. dist., mkd. $\frac{1}{4}$ S B T
	A yellow pine, 14 ins. diam., bears S.38°W., 120 lks. dist., marks over grown, I remark $\frac{1}{4}$ S 29 B T
	New bearing tree:
	A yellow pine, 12 ins. diam., bears N.36 $\frac{1}{2}$ °E., 123 lks. dist., mkd. $\frac{1}{4}$ S 28 B T
	N. and S. fence, bears E. 18 lks. dist.
	Thence
	N.0°09'W., bet. secs. 28 and 29.
6.20	Wash, 10 lks. wide, course S.80°E.; road, E. of line, bears S. and NE.

Resurvey of Subdivisions of T.11 N., R.19 E.

Chains

40.15 Rocky wash, 30 lks. wide, course N.20°E. from W.

40.46 The cor. of secs. 20, 21, 28 and 29, which is a sandstone 48x32x30 ins. above ground, mkd. with a cross, also 2 notches on S. and 4 notches on E. edges, from which

The original bearing trees:

A yellow pine, 26 ins. diam., bears N.28½°E., 101 lks. dist., marks overgrown.

A white oak, 8 ins. diam., bears S.75°E., 20 lks. dist. marks overgrown.

A yellow pine, 30 ins. diam., bears S.37°W., 105 lks. dist., remark on overgrowth T 11 N R 19 E S 29 B T

A dead yellow pine, 36 ins. diam., bears N.22½°W., 41 lks. dist., marks overgrown.

New bearing trees:

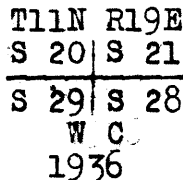
A yellow pine, 12 ins. diam., bears N.74½°E., 145 lks. dist., mkd. T 11 N R 19 E S 21 B T

A yellow pine, 10 ins. diam., bears S.75½°E., 90 lks. dist., mkd. T 11 N R 19 E S 28 B T

A yellow pine, 10 ins. diam., bears N.71½°W., 124 lks. dist., mkd. T 11 N R 19 E S 20 B T

At a point 2½ lks. N.0°08'E. of cor.,

Set an iron post, 3 ft. long, 2 ins. diam., 28 ins. deep, in crevice of rock, and supported in a mound of stone, for witness cor. of secs. 20, 21, 28 and 29, with brass cap mkd.



Land, gently rolling.

Soil, dark loam, 1st. and 2nd. rate.

Timber, yellow pine and oak; undergrowth, same.

From the cor. of secs. 21, 22, 27 and 28,

S.89°40'W., bet. secs. 21 and 28.

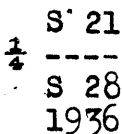
Over rolling land, through yellow pine timber; desc. 50 ft. to

8.00 Enter wash, course N.

11.20 Leave wash; asc. 90 ft. over rolling E. slope.

40.12 The ¼ sec. cor. of secs. 21 and 28, which is a sandstone 17x9x4 ins. above ground, mkd. ¼ on N. face. At point for cor.,

Set an iron post, 3 ft. long, 1 in. diam., 27 ins. in the ground, with the old cor. stone alongside, and in a mound of stone, for ¼ sec. cor. with brass cap mkd.



from which

Resurvey of Subdivisions of T.11 N., R.19 E.

Chains

An original bearing tree:
A pine, .36 ins. diam., bears N.33 $\frac{1}{4}$ °E., 35 lks. dist.
mkd. $\frac{1}{4}$ S B T (I remark this tree $\frac{1}{4}$ S 21 B T)
New bearing tree:
A pine, 6 ins. diam., bears S.5 $\frac{1}{2}$ °E., 58 lks. dist.
mkd. $\frac{1}{4}$ S 28 B T

Thence

S.89°11'W., bet. secs. 21 and 28.

4.30 Road, bears NE. and SW.

12.50 Draw, course NW.

25.40 Wash, 10 lks. wide, course NW.

37.30 Wash, course NE.

37.51 The cor. of secs. 20, 21, 28 and 29.

Land, rolling.

Soil, sandy clay loam, 2nd. rate.

Timber, pine, juniper and oak; undergrowth, 2nd. growth pine.

N.0°08'E., bet. secs. 20 and 21.

Over rolling land, through pine and oak timber and undergrowth.

.025 The witness cor. of secs. 20, 21, 28 and 29.

40.32 The $\frac{1}{4}$ sec. cor. of secs. 20 and 21, which is a sandstone 16x12x4 ins. above ground, firmly set, mkd. $\frac{1}{4}$ on W. face, with mound of stone W. of cor. At point for cor.

Set an iron post, 3 ft. long, 1 in. diam., 20 ins. in the ground, with the old cor. stone alongside, and in a mound of stone, for $\frac{1}{4}$ sec. cor. with brass cap mkd.

$\frac{1}{4}$

S 20 | S 21

1936

from which

An original bearing tree:

A yellow pine, 12 ins. diam., bears N.42°E., 36 lks. dist., marks overgrown.

New bearing trees:

A juniper, 5 ins. diam., bears N.64 $\frac{1}{4}$ °E., 106 lks. dist.
mkd. $\frac{1}{4}$ S 21 B T

A white oak, 10 ins. diam., bears S.28 $\frac{1}{4}$ °W., 65 lks. dist.
mkd. $\frac{1}{4}$ S 20 B T

Thence

N.0°07'E., bet. secs. 20 and 21.

4.20 Small wash, course NE.

23.30 Open draw, course NE.

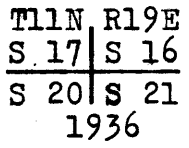
40.41 The cor. of secs. 16, 17, 20 and 21, which is a sandstone 28x20x12 ins. mkd. with 3 notches on S. and 4 notches on E. edges and set in a mound of stone. At point for cor.,

Set an iron post, 3 ft. long, 2 ins. diam., 27 ins. in the

Resurvey of Subdivisions of T.11 N., R.19 E.

Chains

ground, with the old cor. stone deposited alongside, for cor. of secs. 16, 17, 20 and 21, with brass cap mkd.



from which

An original bearing tree:
A pinyon, 15 ins. diam., bears N.49½°E., 102 lks. dist. mkd. T 11 N R 19 E S 16 B T

New bearing trees:
A juniper, 8 ins. diam., bears N.49½°E., 102 lks. dist. mkd. T 11 N R 19 E S 16 B T

A juniper, 8 ins. diam., bears S.48½°E., 18 lks. dist. mkd. T 11 N R 19 E S 21 B T

A juniper, 9 ins. diam., bears S.36½°W., 24 lks. dist. mkd. T 11 N R 19 E S 20 B T

A juniper, 6 ins. diam., bears N.37½°W., 89 lks. dist. mkd. T 11 N R 19 E S 17 B T

Land, rolling.
Soil, gravelly and sandy, 2nd. and 3rd. rate.
Timber, juniper, pinyon and pine; undergrowth, same.

From the cor. of secs. 15, 16, 21 and 22.

N.88°50'W., bet. secs. 16 and 21.

Over rolling land, through yellow pine, juniper and oak; desc. slightly.

2.20 Wash, course NW.; asc. SE. slope.

8.75 Top of ascent; desc. SW. slope.

13.80 Enter wash, course NW.

15.85 Leave wash.

17.40 Road, bears NW. and SE.

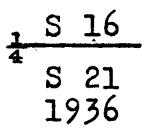
22.80 Enter Cottonwood wash, course NW.

24.10 Leave Cottonwood wash.

28.65 Rocky draw, course N.35°E.; asc. 70 ft. to

39.85 The ¼ sec. cor. of secs. 16 and 21, which is a sandstone 12x10x6 ins. mkd. ¼ on N. face and set in mound of stone, 3 ft. base 1 ft. high. At point for cor.

Set an iron post, 3 ft. long, 1 in. diam., 20 ins. in the ground to bedrock with the old cor. stone deposited alongside and in a mound of stone to top, for ¼ sec. cor. with brass cap mkd.



from which

The original bearing tree:
A yellow pine, 20 ins. diam., bears S.½°W., 75 lks. dist., mkd. ¼ S 21 B T

New bearing tree:
A yellow pine, 10 ins. diam., bears N.48°W., 54 lks.

Resurvey of Subdivisions of T.11 N., R.19 E.

Chains	<p>dist. mkd. $\frac{1}{4}$ S 16 B T</p> <p>Thence</p> <p>S.87°57'W., bet. secs. 16 and 21.</p> <p>Continue over gently rolling land.</p> <p>7.50 Desc. gradually.</p> <p>17.15 Wash, 10 lks. wide, course NE.; asc. gentle SE. slope.</p> <p>37.43 The cor. of secs. 16, 17, 20 and 21.</p> <p>Land, rolling. Soil, sandy clay loam, 2nd, and 3rd. rate. Timber, yellow pine, juniper and oak; undergrowth, 2nd. growth pine.</p>
	<p>N. 0° 06' E., bet. secs. 16 and 17.</p> <p>Over rolling land, through juniper, pine, and oak.</p> <p>.70 Road, bears E. and SW. at gate in fence.</p> <p>11.50 Desc. 87 ft. over NW. slope.</p> <p>40.17 Set an iron post 3 ft. long, 1 in. diam. 20 ins. in the ground to bed rock and in a mound of stone to top for witness $\frac{1}{4}$ sec. cor. with brass cap mkd.</p> <p style="text-align: center;">W C $\frac{1}{4}$ S 17 S 16 1936</p>
	<p>40.20 The $\frac{1}{4}$ sec. cor. of secs. 16 and 17, which is a partly dead yellow pine, 12 ins. diam., blaze on W. face overgrown from which.</p> <p>The original bearing trees: A yellow pine, 28 ins. diam., bears N.48°E., 15 lks. dist., remark on overgrowth $\frac{1}{4}$ S 16 B T</p> <p>A fallen yellow pine, 12 ins. diam., bears S.33°W., 14 lks. dist., mkd. $\frac{1}{4}$ S</p> <p>New bearing tree: A white oak, 8 ins. diam., bears N.60°W., 80 lks. dist. mkd. $\frac{1}{4}$ S 17 B T</p>
	<p>Thence</p> <p>N.0°07'E., bet. secs. 16 and 17.</p> <p>Continue over rolling land.</p> <p>2.30 Rocky wash, 15 lks. wide, course N.20°E.</p> <p>29.90 Shallow draw, course N.55°E.</p> <p>40.26 The cor. of secs. 8, 9, 16 and 17, which is a sandstone, 16x16x6 ins. above ground, firmly set, and mkd. with 4 notches on E. and 4 notches on S. edges. At point for cor.</p> <p>Set an iron post, 3 ft. long, 2 ins. diam., 26 ins. in the ground, with the old cor. stone deposited alongside and in a mound of stone, for cor. of secs. 8, 9, 16 and 17, with brass cap mkd.</p>

Resurvey of Subdivisions of T.11 N., R.19 E.

Chains

T11N R19E
 S 8 | S 9
 S 17 | S 16
 1936

from which

The original bearing trees:

A yellow pine, 12 ins. diam., bears N.17½°E., 84 lks. dist., remark T 11 N R 19 E S 9 B T

A yellow pine, 36 ins. diam., bears S.78°W., 131 lks. dist., remark T 11 N R 19 E S 17 B T

New bearing trees:

A live oak, 7 ins. diam., bears S.35°E., 60 lks. dist. mkd. T 11 N R 19 E S 16 B T

A yellow pine, 12 ins. diam., bears N.89°W., 272 lks. dist., mkd. T 11 N R 19 E S 8 B T

Land, gently rolling.

Soil, clay loam, 2nd. rate.

Timber, yellow pine, juniper, pinyon and oak.

From the cor. of secs. 9, 10, 15 and 16,

S:89°38'W., bet. secs: 9 and 16.

Over gently, rolling land, through juniper.

20.00 Desc. gentle NW. slope.

30.00 Enter scattering pine timber.

34.20 Cottonwood wash, 1 ch. wide, course NW.

37.40 Road, bears N.15°W. and S.15°E.

38.02 The ¼ sec. cor. of secs. 9 and 16, which is a sandstone, 20x10x8 ins., mkd, ¼ on N. face. At point for cor.,

Set an iron post, 3 ft. long; 1 in. diam., 27 ins. in the ground, with the old cor. stone deposited alongside, for ¼ sec. cor. with brass cap mkd.

S 9
 ¼ ----
 S 16
 1936

from which

The original bearing trees:

A yellow pine, 24 ins. diam., bears N.54°E., 20 lks. dist., mkd. ¼ S 9 B T

A yellow pine, 16 ins. diam., bears S.6°E., 23 lks. dist., mkd. ¼ S 16 B T

Thence

N.89°54'W., bet. secs. 9 and 16.

Asc. 75 ft. over NE. slope:

3.30 Road, bears NE. and SW.

24.50 Desc. NW. slope.

35.20 Wash, 10 lks. wide, course N.

Resurvey of Subdivisions of T.11 N., R.19 E.

Chains
40.38

The cor. of secs. 8, 9, 16 and 17.

Land, rolling.

Soil, sandy clay loam, 2nd. and 3rd. rate.

Timber, heavy juniper and scattering pine.

Undergrowth, 2nd. growth pine.

N.0°27'E., bet. secs. 8 and 9.

Over rolling land, through medium heavy timber and scattering undergrowth.

3.00 Wash, 75 lks. wide, course NE.

15.00 Road, bears NE. and SW.

15.40 Rocky wash, course E.

23.56 Telephone line, bears E. and W.

26.10 Road, bears E. and W.

34.80 Highway, bears E. to Holbrook and W. to Heber.

39.97 The $\frac{1}{4}$ sec. cor. of secs. 8 and 9, which is a sandstone, 10x8x6 ins. above ground, firmly set and mkd. $\frac{1}{4}$ on W. face
At point for cor.,Set an iron post, 3 ft. long, 1 in. diam., 26 ins. in the ground, with the old cor. stone deposited alongside, for $\frac{1}{4}$ sec. cor. with brass cap mkd. $\frac{1}{4}$

S 8 | S 9

1936

from which

An original bearing tree:

A yellow pine, 30 ins. diam., bears N.35°W., 74 lks. dist., mkd. $\frac{1}{4}$ S 8 B T

New bearing trees:

A juniper limb, 10 ins. diam., bears N.29 $\frac{1}{2}$ °E., 124 lks. dist., mkd. $\frac{1}{4}$ S 9 B TA juniper, 7 ins. diam., bears S.72 $\frac{1}{2}$ °W., 121 lks. dist. mkd. $\frac{1}{4}$ S 8 B T

Thence

N.0°27'W., bet. secs. 8 and 9.

Desc. gradually.

20.22 Fence, bears E. and W.; enter cultivated land.

28.40 Wash, 15 lks. wide, course N.60°E.; asc. gradually through open yellow pine.

40.20 The cor. of secs. 4, 5, 8 and 9, which is a sandstone, 18x12x4 ins. above ground, mkd. with 5 notches on S. and 4 notches on E. edges. At point for cor.,

Set an iron post, 3 ft. long, 2 ins. diam., 12 ins. in the ground to bed rock, with the old cor. stone deposited alongside, and in a mound of stone to top, for cor. of secs. 4, 5, 8 and 9, with brass cap mkd.

Resurvey of Subdivisions of T.11 N., R.19 E.

Chains

T11N T19E
 S 5 | S 4

 S 8 | S 9
 1936

from which

The original bearing trees:

A yellow pine, 24 ins. diam., bears N.59½°E., 116 lks. dist., remark T 11 N R 19 E S 4 B T

A yellow pine, 16 ins. diam., bears S.67°E., 155 lks. dist., marks overgrown.

A yellow pine, 16 ins. diam., bears S.76°W., 95 lks. dist., mkd. T 11 N R 19 E S 8 B T

A yellow pine, 17 ins. diam., bears N.15½°W., 46 lks. dist., remark T 11 N R 19 E S 5 B T

New bearing trees:

A yellow pine, 24 ins. diam., bears S.68½°E., 152 lks. dist., mkd. T 11 N R 19 E S 9 B T

A yellow pine, 12 ins. diam., bears S.32½°W., 64 lks. dist., mkd. T 11 N R 19 E S 8 B T

From cor., fences run S. and E.

Land, rolling.

Soil, gravelly clay loam; 1st. to 3rd. rate.

Timber, pine, juniper and oak; undergrowth, same.

From the cor. of secs. 3, 4, 9 and 10,

N.89°45'W., bet. secs. 4 and 9.

Over rolling land, through heavy juniper and scattering oak and pine; desc. 90 ft. to ¼ cor.

19.09 Fence cor., bears S. 14 lks. dist.; leave timber.

19.93 Ranch house, bears S.57½°W. about 8 chs. dist.

40.12 The ¼ sec. cor. of secs. 4 and 9, which is a sandstone, 18x10x8 ins. above ground, mkd. ¼ on top face. At point for cor.,

Set an iron post, 3 ft. long, 1 in. diam., 27 ins. in the ground, with the old cor. stone deposited alongside, and in a mound of stone, for ¼ sec. cor. with brass cap mkd.

S 4
 ¼ ---
 S 9
 1936

from which

An original bearing tree:

A yellow pine, 12 ins. diam., bears N.48°W., 118 lks. dist., mkd. ¼ S B T

New bearing trees:

A yellow pine, 23 ins. diam., bears S.34°W., 172 lks. dist., mkd. ¼ S 9 B T

A yellow pine, 18 ins. diam., bears N.70½°W., 130 lks. dist., mkd. ¼ S 4 B T

NE. cor. of ranch house, bears S.7°W., about 8 chs.

80
B.C.C. 117

Resurvey of Subdivisions of T.11 N., R.19 E.

Chains	Thence
	N.89°43'W., bet. secs. 4 and 9.
13.29	Enter Cottonwood wash, course N.20°W.
18.20	Leave wash.
31.00	Asc. gradual NE. slope.
40.31	The cor. of secs. 4, 5, 8 and 9.
	Land, gently rolling. Soil, sand and clay loam, 2nd. rate. Timber, juniper, oak and pine.
	N.4°09'W., bet. secs. 4 and 5.
	Over rolling land, through timber.
4.60	Asc. 60 ft. over SE. slope.
13.50	Spur, slopes E.; desc. 64 ft. over NE. slope.
27.60	Wash, 10, lks. wide, course E.; asc. slightly.
32.00	Desc. gradually.
39.78	Proportional distance, Set an iron post, 3 ft. long, 1 in. diam., 26 ins. in the ground, and in a mound of stone, for $\frac{1}{4}$ sec. cor. with brass cap mkd. $\frac{1}{4}$ S 5 S 4 1936 from which
	New bearing trees: A juniper, 8 ins. diam., bears N.87 $\frac{1}{2}$ °E., 253 lks. dist. mkd. $\frac{1}{4}$ S 4 B T A juniper, 16 ins. diam., bears S.87 $\frac{1}{2}$ °W., 3 lks. dist. mkd. $\frac{1}{4}$ S 5 B T
45.85	Open draw, course E.; asc. 50 ft. over SW. slope.
51.00	Spur, slopes E.; desc. 24 ft. over NE. slope.
54.85	Draw, course E.; asc. 30 ft. over S. slope.
59.55	Spur, slopes E.; desc. 60 ft.
67.15	Open draw, course E.; asc. 63 ft. over S. slope.
79.47	The cor. of secs. 4, 5, 32 and 33 on N. bdy. of Tp., hereinbefore described. Land, rolling. Soil, gravelly and rocky, 2nd. and 3rd. rate. Timber, juniper, pinyon and white oak; undergrowth, same.
	From the cor. of secs. 5, 6, 31 and 32, on S. bdy. of Tp. hereinbefore described, N.0°32'E., bet. secs. 31 and 32.

Resurvey of Subdivisions of T.11 N., R.19 E.

Chains Over rolling land, through yellow pine timber; desc. 40 ft. to

4.30 Wash, 75 lks. wide, course E.; asc. 60 ft.

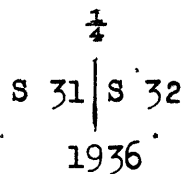
6.00 Road, bears SE. and NW.

20.00 Road, bears NE. and SW.; thence over rolling E. slope.

25.50 Rocky draw, course SE.

43.15 The 1/4 sec. cor. of secs. 31 and 32, which is a limestone, 20x8x2 ins., mkd. 1/4 on bottom side. At point for cor.,

Set an iron post, 3 ft. long, 1 in. diam., 26 ins. in the ground, with the old cor. stone deposited alongside, for 1/4 sec. cor. with brass cap mkd.



from which

The original bearing trees:

A white oak, 6 ins. diam., bears S.24°E., 35 lks. dist. marks overgrown.

A yellow pine, 16 ins. diam., bears N.63°W., 18 lks. dist., remark 1/4 S 31 B T

New bearing tree:

A white oak, 8 ins. diam., bears S.26 1/2°E., 46 lks. dist. mkd. 1/4 S 32 B T

Thence

N.0°04'E., bet. secs. 31 and 32.

Asc. 80 ft. over rolling SE. slope.

20.80 Draw, course SE.

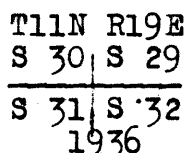
24.00 Spur, slopes NE.; desc. 35 ft.

26.80 Draw, course NE.

29.00 Ravine, course SE.; asc. 87 ft. to

39.69 The cor. of secs. 29, 30, 31 and 32, which is a sandstone, 12x12x10 ins. above ground, mkd. with 1 notch on S. and 5 notches on E. edges, and set in a mound of stone. at point for cor.,

Set an iron post, 3 ft. long, 2 ins. diam., 27 ins. in the ground, with the old cor. stone deposited alongside, and in a mound of stone, for cor. of secs. 29, 30, 31 and 32, with brass cap mkd.



from which

Original bearing trees:

A pine, 10 ins. diam., bears N.23 1/2°E., 32 lks. dist. I remark T 11 N R 19 E S 29 B T

A white oak, 7 ins. diam., bears S.41°E., 32 lks. dist.

I remark T 11 N R 19 E S 32 B T

BOCV 4117

Resurvey of Subdivisions of T.11 N., R.19 E.

Chains

New bearing trees:

A white oak, 6 ins. diam., bears S.66½°W., 8 lks. dist. mkd. T 11 N R 19 E S 31 B T

A juniper, 30 ins. diam., bears N.75½°W., 21 lks. dist. mkd. T 11 N R 19 E S 30 B T

Land, rolling mountainous.

Soil, rocky, 3rd. rate.

Timber, pine, oak and juniper; undergrowth, 2nd. growth, pine, oak, juniper and manzanita.

From the cor. of secs. 28, 29, 32 and 33,

N.89°24'W., bet. secs. 29 and 32.

Over gently rolling land, through cultivated field.

- 6.63 Fence, bears NE. and SW.
- 6.73 Road, bears NE. and SW.
- 8.38 Road, bears N. and S.
- 10.77 Fence, bears N.50°E. and S.60°W.; enter timber.
- 18.70 Low spur, slopes N.
- 24.00 Rocky wash, 20 lks. wide, course N.40°E.; asc. 90 ft. to
- 40.18 The ¼ sec. cor. of secs. 29 and 32, which is a sandstone, 10x8x4 ins. above ground, firmly set, mkd. ¼ on N. face and in a mound of stone. At point for cor.,

Set an iron post, 3 ft. long, 1 in. diam., 26 ins. in the ground, with the old cor. stone deposited alongside, and in a mound of stone, for ¼ sec. cor. with brass cap mkd.

S 29
¼ ----
S 32
1936

from which

The original bearing trees:

A yellow pine, 14 ins. diam., bears N.28½°E., 47 lks. dist., mkd. ¼ S B T

A yellow pine, 20 ins. diam., bears S.58½°W., 32 lks. dist., mkd. ¼ S B T

New bearing trees:

A juniper, 6 ins. diam., bears S.21½°W., 73 lks. dist. mkd. ¼ S 32 B T

A juniper, 14 ins. diam., bears N.42½°W., 77 lks. dist. mkd. ¼ S 29 B T

Thence

N.87°50'W., bet. secs. 29 and 32.

Over rolling mountainous land, through timber; asc. 50 ft. on NE. slope to

- 4.50 Small spur, slopes SE.; continue ascent 205 ft. on SE. slope.
- 26.30 Ridge spur, slopes SE.; thence over broken SW. slope.

Resurvey of Subdivisions of T.11 N., R.19 E.

Chains	
37.50	Small ravine, course SE.
39.12	The cor. of secs. 29, 30, 31 and 32. Land, rolling and rolling mountainous. Soil, gravelly clay loam, 2nd. and 3rd. rate. Timber, oak, juniper and pine; undergrowth, same.
	S.87°32'W., bet. secs. 30 and 31. Over mountainous land, through heavy timber and undergrowth; asc. E. slope 70 ft. to
3.85	Spur, slopes SE.; desc. 110 ft. over SW, slope.
9.75	Wash, course SE.; asc. 140 ft. over NE. slope.
17.00	Spur, slopes SE.; along S. slope.
24.37	Road, bears N.30°E. and S.50°W., on Crook's ridge, same bearing.
28.50	Spur, slopes NW.; desc. 110 ft. over NW. slope to $\frac{1}{4}$ cor.
34.00	Head of draw, course NW.
42.08	Proportional distance, Set an iron post, 3 ft. long, 1 in. diam., 28 ins. in the ground, for $\frac{1}{4}$ sec. cor. with brass cap mkd. <div style="text-align: center;"> S 30 $\frac{1}{4}$ ---- S 31 1936 </div> <div style="text-align: right; margin-right: 100px;">from which</div> A yellow pine, 18 ins. diam., bears N.16°E., 103 lks. dist., mkd. $\frac{1}{4}$ S 30 B T A yellow pine, 16 ins. diam., bears S.61°W., 97 lks. dist., mkd. $\frac{1}{4}$ S 31 B T Desc. 94 ft. over W. slope,
45.65	Draw, course N.10°E.; asc. 133 ft. over E. slope.
52.42	Telephone line, bears N. and S.
54.04	Road on ridge, bears N. and S.; desc. 107 ft. over NW. slope.
64.00	Slope changes to SW.; desc. 186 ft. to cor.
82.93	The cor. of secs. 25, 30, 31 and 36, on W. bdy. of Tp., hereinbefore described. Land, rolling mountainous. Soil, rocky clay loam, 2nd. and 3rd. rate. Timber, yellow pine and oak; undergrowth, 2nd. growth pine oak and manzanita.
	From the cor. of secs. 29, 30, 31 and 32, N.0°04'W., bet. secs. 29 and 30. Over rolling mountainous land, through heavy timber and undergrowth; desc. slightly.

Resurvey of the Subdivisions of T.11 N., R.19 E.

Chains	
1.40	Small ravine, course SE.; asc. 84 ft. over SW. slope.
7.60	Spur, slopes E.
16.30	Road on ridge, bears NE. and SW.; desc. 150 ft. over NW. slope.
35.00	Foot of descent; asc. slightly along W. slope.
39.61	The $\frac{1}{4}$ sec. cor. of secs. 29 and 30, which is a granite stone, 8x8x4 ins. above ground, mkd. $\frac{1}{4}$ on W. face. At point for cor., Set an iron post, 3 ft. long, 1 in. diam., 28 ins. in the ground, with the old cor. stone deposited alongside, and in a mound of stone, for $\frac{1}{4}$ sec. cor. with brass cap mkd. $\frac{1}{4}$ S 30 S 29 1936 from which The original bearing trees: A fallen pine, 14 ins. diam., bears N. 8° E., 100 lks. dist. A pine stump, 16 ins. diam., bears S. 57 $\frac{1}{2}$ ° W., 148 lks. dist., mkd. $\frac{1}{4}$ S B T New bearing trees: A juniper, 14 ins. diam., bears S. 57° E., 18 lks. dist., mkd. $\frac{1}{4}$ S 29 B T A juniper, 30 ins. diam., bears S. 40 $\frac{1}{2}$ ° W., 105 lks. dist., mkd. $\frac{1}{4}$ S 30 B T Thence N. 0° 12' W., bet. secs. 29 and 30. Asc. slightly along W. slope. 8.00 Top of ascent; desc. 286 ft. over general N. slope. 28.90 Draw, 10 lks. wide, course NW.; continue descent. 39.73 The cor. of secs. 19, 20, 29 and 30, which is a sandstone 8x8x6 ins. above ground, firmly set and marked with 2 notches on S. and 5 notches on E. edges. At point for cor. Set an iron post, 3 ft. long, 2 ins. diam., 24 ins. in the ground, with the old cor. stone alongside, for cor. of secs. 19, 20, 29 and 30, with brass cap mkd. T11N R19E S 19 S 20 S 30 S 29 1936 from which The original bearing trees: A dead white oak, 20 ins. diam., bears S. 70° E., 85 lks. dist., marks overgrown. The SW. bearing tree has fallen. New bearing trees:

Resurvey of the Subdivisions of T.11 N., R.19 E.

Chains

A white oak limb, 6 ins. diam., bears N.50°E., 13 lks. dist., mkd. T 11 N R.19 E S. 20 B T

A white oak, 7 ins. diam., bears S.62°E., 81 lks. dist. mkd. T 11 N R 19 E S 29 B T

A white oak, 8 ins. diam., bears S.54°W., 68 lks. dist. mkd. T 11, N R 19 E S 30 B T

A white oak, 6 ins. diam., bears N.17°W., 25 lks. dist. mkd. T 11. N R 19 E S. 19 B T

Land, rolling mountainous.
Soil, sandy and rocky, 2nd. and 3rd. rate.
Timber, oak, pine and juniper; undergrowth; same.

From the cor. of secs. 20, 21, 28 and 29,

N.89°48'W., bet. secs. 20 and 29.

Over gently rolling land, through heavy timber; asc. gradually along S. slope.

- .09 Fence, bears N. and S.
- 5.00 Wash, course S.15°E.
- 21.00 Top of ascent, bears NE. and SW.
- 30.56 Wash, course N.50°E.; asc. 34 ft.
- 38.30 Road, bears N.60°W. and S.60°E.
- 40.16 The $\frac{1}{4}$ sec. cor. of secs. 20 and 29, which is a sandstone, 22x14x8 ins., mkd. $\frac{1}{4}$ on N. face and set in a mound of stone At point for cor.,

Set an iron post, 3 ft. long, 1 in. diam., 20 ins. in the ground to bed rock, with the old cor. stone deposited alongside, and in a mound of stone to top, for $\frac{1}{4}$ sec. cor. with brass cap mkd.

S 20
 $\frac{1}{4}$ ----
S 29
1936

from which

The original bearing trees:

A yellow pine, 14 ins. diam., bears N.60 $\frac{1}{2}$ °E., 47 lks. dist., marks overgrown.

A dead pine, 24 ins. diam., bears S.54°E., 92 lks. mkd. $\frac{1}{4}$ S B T

New bearing trees:

A juniper, 12 ins. diam., bears N.19 $\frac{1}{2}$ °E., 189 lks. dist., mkd. $\frac{1}{4}$ S 20 B T

A juniper, 10 ins. diam., bears S.43 $\frac{3}{4}$ °E., 215 lks. dist., mkd. $\frac{1}{4}$ S 29 B T

Thence

N.89°18'W., bet. secs. 20 and 29.

- 1.00 Gully, course SE.; asc. 176 ft. over NE. slope.
- 18.00 Ridge, bears N. and S.; desc. 40 ft. over W. slope to
- 20.90 Ravine, course N.

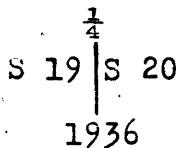
Resurvey of Subdivisions of T.11 N., R.19 E.

Chains.	
23.25	Spur, slopes NW.; desc. 204 ft. over W. slope.
39.55	The cor. of secs. 19, 20, 29 and 30. Land, rolling mountainous. Soil, clay loa, 2nd. and 3rd. rate. Timber, yellow pine and oak; undergrowth, same.
	S.89°52'W., bet. secs. 29 and 30, 1 1/2 bars Over rolling land, through heavy timber.
2.20	Rocky wash, 15 lks. wide, course NE.
6.90	Road, bears NE. and SW.; asc. gentle NE. slope.
25.50	Small spur, slopes NE.; desc. 40 ft.
32.45	Draw, course NW.
39.88	The 1/4 sec. cor. of secs. 19 and 30, which is a pine post, 3 ins. sqr., 3 ft. long, mkd. 1/4 on N. face and set in a mound of earth. At point for cor., Set an iron post, 3 ft. long, 1 in. diam., 27 ins. in the ground, with the old post alongside, for 1/4 sec. cor. with brass cap mkd. S 19 1/4 ----- S 30 1936 from which
	The original bearing trees: A yellow pine, 20 ins. diam., bears N.69 1/2° E., 48 lks. dist., mkd. 1/4 S B T A yellow pine, 20 ins. diam., bears S.9° W., 20 lks. dist., mkd. 1/4 S B T New bearing trees: A juniper, 8 ins. diam., bears S.54 1/2° W., 84 lks. dist. mkd. 1/4 S 30 B T A juniper, 8 ins. diam., bears N.32 1/2° W., 58 lks. dist. mkd. 1/4 S 19 B T
	Thence S.86°25'W., bet. secs. 19 and 30. Desc. 60 ft. over NW. slope.
8.00	Draw, course N.; asc. 90 ft. over NE. slope.
18.10	Spur, slopes NW.; desc. 120 ft. over W. slope.
25.40	Road, bears NE. and SW.
33.50	Sawmill road, bears NE. and SW.
42.51	The cor. of secs. 19, 24, 25 and 30, on W. bdy. of Tp., hereinbefore described. Land, rolling mountainous. Soil, gravelly clay loam, 2nd. and 3rd. rate. Timber, juniper, oak and pine; undergrowth, same.

Resurvey of Subdivisions of T.11 N.,R.19 E.

Chains From the cor. of secs. 19, 20, 29 and 30.
 N.0°05'E., bet. secs. 19 and 20.
 Over gently rolling land, through pine, juniper and oak.

4.50 Wash, 15 lks. wide, course NE.
 7.40 Wash, 10 lks. wide, course E.
 10.30 Road, bears W. and NE.
 34.46 Road, bears SE. and NW.
 40.00 The $\frac{1}{4}$ sec. cor. of secs. 19 and 20, which is a sandstone 18x12x6 ins., mkd. $\frac{1}{4}$ on top side. At point for cor.,
 Set an iron post, 3 ft. long, 1 in. diam., 10 ins. in the ground to bed rock, with the old cor. stone deposited alongside, and in a mound of stone to top, for $\frac{1}{4}$ sec. cor. with brass cap mkd.



from which

The original bearing trees:
 A yellow pine, 24 ins. diam., bears N.63°E., 39 lks. dist., mkd. $\frac{1}{4}$ S B T

A yellow pine, 24 ins. diam., bears N.57 $\frac{1}{4}$ °W., 34 lks. dist., mkd. $\frac{1}{4}$ S B T

New bearing trees:
 A juniper, 8 ins. diam., bears N.85 $\frac{1}{4}$ °E., 121 lks. dist. mkd. $\frac{1}{4}$ S 20 B T

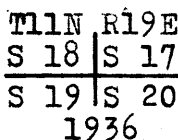
A juniper, 12 ins. diam., bears S.62 $\frac{1}{2}$ °W., 72 lks. dist. mkd. $\frac{1}{4}$ S 19 B T

Thence

N.0°06'E., bet. secs. 19 and 20.

Desc. gradual NE. slope.

8.90 Road, bears SE. and NW.
 22.66 Wash, 10 lks. wide, course NE.; asc. 40 ft. to
 29.50 Short spur, slopes SE.; desc. 34 ft. over NE. slope.
 40.00 The cor. of secs. 17, 18, 19 and 20, which is a sandstone 12x8x6 ins. above ground, firmly set, mkd. with 3 notches on S. and 5 notches on E. edges, with mound of stone W. of cor. At point for cor.,
 Set an iron post, 3 ft. long, 2 ins. diam., 26 ins. in the ground, with the old cor. stone deposited alongside, for cor. of secs. 17, 18, 19 and 20, with brass cap mkd.



from which

The original bearing trees:
 A dead pine, 20 ins. diam., bears N.60°E., 100 lks. dist. mkd. T 11 N R 19 E S 17 B T

BOOK 417

Resurvey of Subdivisions of T.11 N., R.19 E.

Chains
 A yellow pine, 24 ins. diam.; bears S.51°E., 88 lks. dist., I remark T 11 N R 19 E S 20 B T
 A yellow pine, 24 ins. diam., bears S.47½°W., 66 lks. dist., I remark T 11 N R 19 E S 19 B T
 A yellow pine, 24 ins. diam., bears N.49°W., 41 lks. dist., I remark T 11 N R 19 E S 18 B T
 New bearing tree:
 A yellow pine, 24 ins. diam., bears N.1°E., 17 lks. dist., mkd. T 11 N R 19 E S 17 B T
 Rebuild the mound of stone, 3 ft. base, 2 ft. high W. of cor.

Land, rolling.
 Soil, rocky, 2nd. and 3rd. rate.
 Timber, pine, juniper and oak; undergrowth, same.

From the cor. of secs. 16, 17, 20 and 21.
 N.89° 56' W., bet. secs. 17 and 20.

Over rolling land, through heavy timber.

.10 Fence, bears N. and S.
 1.50 Road, bears NE. and SW.
 5.00 Desc. slightly over NW. slope.
 11.50 Draw, course N.10°E.; asc. gradual SE. slope.
 21.60 Top of ascent; desc. slightly.
 40.36 The point for ¼ sec. cor., determined from the original bearing trees.
 Set an iron post, 3 ft. long, 1 in. diam., 27 ins. in the ground, for ¼ sec. cor. with brass cap mkd.

$\frac{1}{4}$ S 17.
 S 20
 1936

from which

The original bearing trees:
 A juniper, 10 ins. diam., bears N.77°E., 99 lks. dist. mkd. ¼ S B T I remark ¼ S 17 B T

A fallen yellow pine, 16 ins. diam., (original position) bears N.44°W., 88 lks. dist., mkd. ¼ S B T

New bearing tree:
 A juniper, 7 ins. diam., bears S.6°E., 31 lks. dist. mkd. ¼ S 20 B T

Thence
 S.89°53'W., bet. secs. 17 and 20.
 Asc. 40 ft. over gradual NE. slope.

12.10 Low flat ridge, bears N. and S.; desc. 100 ft. over W. slope.
 15.00 Leave juniper and enter yellow pine timber.

Resurvey of Subdivisions of T.11 N., R.19 E.

Chains
 21.85 Gulch, 30 lks. wide, course N.; asc. 84 ft. over NE. slope.
 27.00 Small spur, slopes N.15°W.; desc. 45 ft.
 30.40 Gulch, 15 lks. wide, course NE.; asc. E. slope.
 39.46 The cor. of secs. 17, 18, 19 and 20.

Land, rolling.
 Soil, rocky, 3rd. rate.
 Timber, juniper, pinyon, yellow pine and oak.

N.89°50'W., bet. secs. 18 and 19.

Over rolling land, through heavy timber; asc. 70 ft. along gentle N. slope.

31.40 Divide, bears N. and S.; desc. 66 ft. over NW. slope to

40.02 The $\frac{1}{4}$ sec. cor. of secs. 18 and 19, which is a stone 6x6 x3 ins. above ground, no marks visible but is no doubt the original cor., although the official record calls for a post. At point for cor.,

Set an iron post, 3 ft. long, 1 in. diam., 28 ins. in the ground, for $\frac{1}{4}$ sec. cor. with brass cap mkd.

S 18
 $\frac{1}{4}$ ----
 S 19
 1936

from which

The original bearing trees:

A yellow pine, 16 ins. diam., bears S.12°E., 50 lks. dist., mkd. $\frac{1}{4}$ S 19 B T

A yellow pine, 16 ins. diam., bears N.34°W., 54 lks. dist., mkd. $\frac{1}{4}$ S 18 B T

Thence

S.86°51'W., bet. secs. 18 and 19.

2.60 Road, bears N. and S.

19.78 Stinson wash, 15 lks. wide, course N.; asc. 75 ft. over SE. slope.

26.48 Road, bears SE. and NW.

42.28 The cor. of secs. 13, 18, 19 and 24 on W. bdy. of Tp., hereinbefore described.

Land, rolling.
 Soil, dark loam, 1st. and 2nd. rate.
 Timber, yellow pine, oak and juniper; undergrowth, same.

From the cor. of secs. 17, 18, 19 and 20,

N.0°06'E., bet. secs. 17 and 18.

Over rolling E. slope, through yellow pine, oak and juniper.

40.20 The $\frac{1}{4}$ sec. cor. of secs. 17 and 18, which is a sandstone 14x10x10 ins. above ground, firmly set, mkd. $\frac{1}{4}$ on W. face with mound of stone W. of cor. At point for cor.,

BOOK 400 Resurvey of Subdivisions of T.11 N., R.19 E.

Chains

Set an iron post, 3 ft. long, 1 in. diam., 20 ins. in the ground to bed rock, with the old cor. stone deposited alongside, and in a mound of stone to top, for $\frac{1}{4}$ sec. cor. with brass cap mkd.

$\frac{1}{4}$
S 18 | S 17
1936

from which

The original bearing trees:

A pine, 10 ins. diam., bears N.72°E., 57 lks. dist.
mkd. $\frac{1}{4}$ S B T

A juniper, 10 ins. diam., bears S.43 $\frac{1}{2}$ °W., 158 lks. dist.
mkd. $\frac{1}{4}$ S 18 B T

New bearing trees:

A juniper, 12 ins. diam., bears S.45°E., 81 lks. dist.
mkd. $\frac{1}{4}$ S 17 B T

A juniper, 10 ins. diam., bears S.58°W., 53 lks. dist.
mkd. $\frac{1}{4}$ S 18 B T

Thence

N.0°06'W., bet. secs. 17 and 18.

Desc. slightly along gentle E. slope.

25.10 Wash, course NE.

35.00 Desc. 30 ft. over NE. slope.

40.30 The cor. of secs. 7, 8, 17 and 18, which is a granite stone 16x12x6 ins. mkd. with 4 notches on S. and 5 notches on E. edges and set in a mound of stone, from which

The original bearing trees:

A yellow pine, 14 ins. diam., bears S.33°W., 64 lks. dist., scribe marks obliterated.

A dead pine, 16 ins. diam., bears N.67°W., 92 lks. dist., some scribe marks visible.

New bearing trees:

A yellow pine, 16 ins. diam., bears N.18°E., 129 lks. dist., mkd. T 11 N R 19 E S 8 B T

A yellow pine, 16 ins. diam., bears S.7 $\frac{1}{2}$ °E., 198 lks. dist., mkd. T 11 N R 19 E S 17 B T

A yellow pine, 16 ins. diam., bears S.27°W., 90 lks. dist., mkd. T 11 N R 19 E S 18 B T

A yellow pine, 20 ins. diam., bears N.79 $\frac{1}{2}$ °W., 94 lks. dist., mkd. T 11 N R 19 E S 7 B T

Cor. falls on a rock outcrop 8x8x6 ft. where an iron post can not be securely established. Therefore at a point 5 $\frac{1}{2}$ lks, N.89°57'W. of cor.,

Set an iron post, 3 ft. long, 2 ins. diam., 20 ins. in the ground to bed rock, and in a mound of stone to top, for witness cor. of secs. 7, 8, 17 and 18, with brass cap mkd.

T11N R19E
S 7 | S 8
----- W C
S 18 | S 17
1936

Resurvey of Subdivisions of T.11 N., R.19 E.

Chains	<p>Land, rolling. Soil, sandy clay loam, 2nd. and 3rd. rate. Timber, yellow pine, oak and juniper.</p> <hr/> <p>From the cor. of secs. 8, 9, 16 and 17, N.89°06'W., bet. secs. 8 and 17. Over gently rolling land, through heavy timber.</p> <p>.16 Fence, bears N, and S.</p> <p>5.50 Wash, 40 lks. wide, course NE.</p> <p>8.67 Road, bears N.65°E. and S.65°W.; asc. gentle SE. slope.</p> <p>39.92 The $\frac{1}{4}$ sec. cor. of secs. 8 and 17, which is a sandstone 16x10x4 ins. above ground, firmly set, mkd. $\frac{1}{4}$ on N. face with mound of stone N. of cor. At point for cor., Set an iron post, 3 ft. long, 1 in. diam., 6 ins. in the ground to bed rock, with the old cor. stone deposited alongside, and in a mound of stone to top, for $\frac{1}{4}$ sec. cor. with brass cap mkd.</p> <div style="text-align: center;"> <p>S 8 ----- S 17 1936</p> </div> <p style="text-align: right;">from which</p> <p>The original bearing tree: A pinyon, 14 ins. diam., bears N.5°W., 35 lks. dist. mkd. $\frac{1}{4}$ S B T</p> <p>New bearing trees: A juniper, 16 ins. diam., bears West, 46 lks. dist. mkd. $\frac{1}{4}$ S B T</p> <p>A juniper, 8 ins. diam., bears N.43$\frac{1}{2}$°W., 40 lks. dist. mkd. $\frac{1}{4}$ S 8 B T</p> <p>Thence S.89°05'W., bet. secs. 8 and 17. Asc. 40 ft. over SE. slope to</p> <p>8.00 Asc. slightly along S. slope.</p> <p>23.00 Desc. gradual SW. slope.</p> <p>34.00 Desc. 50 ft. to</p> <p>37.20 Gulch, 40 ft. wide, course SE.; asc. 50 ft. to</p> <p>40.08 The cor. of secs. 7, 8, 17 and 18.</p> <p>Land, rolling and broken. Soil, rocky, 2nd. and 3rd. rate. Timber, pine, juniper, pinyon and oak.</p> <hr/> <p>N.89°57'W., bet. secs. 7 and 18. Over rocky and rolling land, through juniper and scattering pine. Asc. 20 ft. to</p> <p>1.00 Top of ascent.</p> <p>3.50 Desc. 50 ft. over NW. slope.</p>
--------	---

Resurvey of Subdivisions of T.11 N., R.29 E.

Chains	
6.60	Wash, 40 ft. wide, course NE.; asc. 65 ft. over SE.slope.
14.00	Along S. slope.
31.65	Draw, course SE.
39.82	The $\frac{1}{4}$ sec. cor. of secs. 7 and 18, which is a sandstone 16x10x6 ins. above ground, firmly set, mkd. $\frac{1}{4}$ on N. face and witnessed by a mound of stone N. of cor. At point for cor.,
	Set an iron post, 3 ft. long, 1 in. diam., 26 ins. in the ground, with the old cor. stone deposited alongside, and in a mound of stone, for $\frac{1}{4}$ sec. cor. with brass cap mkd.
	$\begin{array}{r} S\ 7 \\ \frac{1}{4} \text{---} \\ S\ 18 \\ 1936 \end{array}$
	from which
	New bearing trees:
	A yellow pine, 24 ins. diam., bears S. $18\frac{1}{2}^{\circ}$ E., 114 lks. dist., mkd. $\frac{1}{4}$ S 18 B T
	A juniper, 9 ins. diam., bears N. $67\frac{1}{2}^{\circ}$ W., 89 lks. dist. mkd. $\frac{1}{4}$ S 7 B T
	Rock house, bears S. $59\frac{1}{2}^{\circ}$ W.
	Frame garage, bears S. 58° W.
	Thence
	S. $86^{\circ}58'$ W. bet. secs. 7 and 18.
	Desc. gentle W. slope.
14.00	Open draw, course SW.; asc. gentle SE. slope.
18.40	Telephone line, bears NE. and SW.
19.40	Road, bears NE. and SW.
26.50	Road, bears N. and S.
40.00	Desc. SW. slope.
42.00	Road, bears SE. and NW.
42.30	The cor. of secs. 7, 12, 13 and 18, on W. bdy. of Tp., hereinbefore described.
	Land, rolling.
	Soil, rocky, 3rd. and 4th. rate.
	Timber, juniper and scattering pine; undergrowth, same.
	From the cor. of secs: 7, 8, 17 and 18,
	N. $0^{\circ}18'$ W., bet. secs. 7 and 8.
	Over rolling land, through medium heavy timber; desc. NE. slope 50 ft. to
6.94	Wash, course NE.; asc. 135 ft. to $\frac{1}{4}$ cor.
18.80	Wash, course SE.
23.57	Road and telephone line, bear E. and W.

Resurvey of Subdivisions of T.11 N., R.29 E.

BOOK 4117

Chains

24.19 General Crooks road, bears E. and W.

39.84 Set an iron post, 3 ft. long, 1 in. diam., 20 ins. in the ground to bed rock, and in a mound of stone to top, for witness $\frac{1}{4}$ sec. cor. with brass cap mkd.

W C
 $\frac{1}{4}$
 S 7 | S 8
 1936

40.04 The true point for $\frac{1}{4}$ sec. cor. as determined from an original bearing tree, falls in road.Deposit a stone 8x8x4 ins. mkd. with a cross (X), 12 ins. in the ground, for $\frac{1}{4}$ sec. cor., from which

The original bearing tree:

A yellow pine, 20 ins. diam., bears N.20°W., 49 lks. dist., mkd. $\frac{1}{4}$ S B T

New bearing trees:

A juniper, 10 ins. diam., bears N.52°E., 107 lks. dist. mkd. $\frac{1}{4}$ S 8 B T.A juniper, 12 ins. diam., bears N.48 $\frac{1}{2}$ °W., 84 lks. dist. mkd. $\frac{1}{4}$ S 7 B T.

Thence

N.0°06'E., bet. secs. 7 and 8.

.14 Center line of Highway, bears E. to Holbrook and W. to Heber. Desc. 50 ft. over N. slope.

9.00 Shallow draw, course E.; over E. slope.

40.03 The cor. of secs. 5, 6, 7 and 8, which is a granite stone, 8x8x4 ins. above ground, mkd. with 5 notches on S. and 5 notches on E. edges., At point for cor.,

Set an iron post, 3 ft. long, 2 ins. diam., 26 ins. in the ground, with the old cor. stone deposited alongside, and in a mound of stone, for cor. of secs. 5, 6, 7 and 8, with brass cap mkd.

T11N. R19E
 S 6 | S 5
 S 7 | S 8
 1936

from which

An original bearing tree:

A juniper, 8 ins. diam., bears S.45°E., 7 lks. dist. I remark this tree T 11 N R 19 E S 8 B T

New bearing trees:

A juniper, 7 ins. diam., bears N.2°E., 20 lks. dist. mkd. T 11 N R 19 E S 5 B T

A juniper, 8 ins. diam., bears S.5°W., 51 lks. dist. mkd. T 11 N R 19 E S 7 B T

A juniper, 12 ins. diam., bears N.52°W., 63 lks. dist. mkd. T 11 N R 19 E S 6 B T

Land, rolling; soil, loam, 2nd. and 3rd. rate.

Timber, juniper, pinyon, oak and pine; undergrowth, same.

Chains	From the cor. of secs. 4, 5, 8 and 9, S.89°51'W., bet. secs. 5 and 8. Over rolling land, through yellow pine, oak and juniper. 5.36 Barb wire fence, bears N. and S. 6.00 Draw, course S.; leave yellow pine timber. 15.00 Dim road, bears N. and S.; asc. 70 ft. along general S. slope. 38.00 Wash, 3 ft. wide, course SE. 40.10 Mid-point, Set an iron post, 3 ft. long, 1 in. diam., 25 ins. in the ground, and in a mound of stone to top, for $\frac{1}{4}$ sec. cor. with brass cap mkd.
	$\begin{array}{r} S\ 5 \\ \frac{1}{4} \text{ ---} \\ S\ 8 \\ 1936 \end{array}$
	from which
	A juniper, 8 ins. diam., bears S.8 $\frac{1}{2}$ °E., 27 lks. dist. mkd. $\frac{1}{4}$ S 8 B T
	A juniper, 8 ins. diam., bears N.35°W., 14 lks. dist. mkd. $\frac{1}{4}$ S 5 B T
	Asc. 110 ft. over general SE. slope.
77.70	Desc. slightly.
80.00	Wash, 4 ft. wide, course SE.
80.20	The cor. of secs. 5, 6, 7 and 8. Land, rolling. Soil, gravelly and rocky, 2nd. and 3rd. rate. Timber, yellow pine, juniper, pinyon and oak.
	N.3°44'W., bet. secs. 5 and 6. Over rolling mountainous land, through heavy timber and dense undergrowth.
.35	Draw, 4 ft. wide, course SE.; asc. 150 ft. over S. slope.
13.00	Spur, slopes E.; desc. 60 ft. over N. slope.
16.65	Ravine, course E.; asc. 60 ft. over S. slope.
20.65	Spur, slopes E.; desc. 80 ft. over N. slope.
24.35	Ravine, course E.; asc. 70 ft. over SE. slope.
28.25	Ridge, bears N.15°E. and W.; along W. slope.
39.62	Proportional distance, Set an iron post, 3 ft. long, 1 in. diam., 27 ins. in the ground, for $\frac{1}{4}$ sec. cor. with brass cap mkd.

$$\frac{1}{4}$$

$$S\ 6\ | \ S\ 5$$
1936

Resurvey of Subdivisions of T.11 N., R.19 E.

Chains

from which

A juniper, 9 ins. diam., bears N.19½°E., 55 lks. dist.
mkd. ¼ S 5 B T

A live oak, 5 ins. diam., bears N.11½°W., 116 lks. dist.
mkd. ¼ S 6 B T

Asc. along SW. slope.

45.00 Ridge, bears S.15°E. and N.15°W.; along top of ridge.

52.00 Leave ridge and desc. 90 ft. over NE. slope.

64.50 Ravine, course NE.; asc. 60 ft. over SE. slope.

72.50 Spur, slopes NE.; desc. 60 ft. over NW. slope.

78.81 Fence, bears E. and W.

78.94 The cor. of secs, 5, 6, 31 and 32, on N. bdy. of Tp.,
hereinbefore described.

Land, rolling mountainous.

Soil, rocky, 2nd. and 3rd. rate.

Timber, pine, juniper and oak; undergrowth, same.

From the cor. of secs. 5, 6, 7 and 8,

S.88°19'W., bet. secs. 6 and 7.

Over rolling mountainous land, through juniper, pinyon
and oak; asc. E. slope 180 ft. to

17.80 Saddle in ridge, bears NE. and SW.; asc. NE. slope.

21.90 Ridge, bears SE. and NW.; desc. 100 ft. over W. slope.

37.06 Draw, course N.15°W. Fence, bears N. and S. 250 lks.
thence W.

41.69 Proportional distance,

Set an iron post, 3 ft. long, 1 in. diam., 26 ins. in the
ground, for ¼ sec. cor. with brass cap mkd.

¼ S 6

S 7
1936

from which

A juniper, 8 ins. diam., bears N.65°E., 37 lks. dist.
mkd. ¼ S 6 B T

A juniper, 6 ins. diam., bears S.45°E., 35 lks. dist.
mkd. ¼ S 7 B T

Asc. 45 ft. over E. slope.

48.00 Spur, slopes N.; desc. 80 ft. over W. slope.

58.90 Enter dirt reservoir, in draw, course N.15°E.

61.90 Leave reservoir; asc. 67 ft. over rolling NE. slope.

71.30 Fence, bears N. and S.

76.91 Fence, bears N. and S.

Chains

77.11

Road to Sackett's ranch, bears SE. and NW.

81.71

The cor. of secs. 1, 6, 7 and 12 on W. bdy. of Tp., here-
inbefore described.

Land, rolling mountainous.
Soil, gravelly loam, 2nd. rate.
Timber, juniper, pinyon and live oak.

 FINAL TEST OF SOLAR ATTACHMENTS.

September 2: At camp near the $\frac{1}{4}$ sec. cor. of secs. 11 and 14, T.11 N., R.19 E., at 8h 30m a.m., app.t., we set off $34^{\circ}21'N.$ on the latitude arcs; $7^{\circ}51'N.$ on the declination arcs of instruments Nos. 10125, 9984 and 8477, and orient the instruments with the solar attachments. The line of sight as determined by each instrument agrees with the meridian as established by Polaris observation.

At 3h 00m p.m., app.t.; we set $34^{\circ}21'N.$ on the latitude arcs; $7^{\circ}45'N.$ on the declination arcs, and repeat the tests of the solars; the resulting line of sight of each instrument agrees with the meridian established by Polaris observation.

September 2, 1936.

 GENERAL DESCRIPTION.

This township is situate on the north side of the divide between the Salt and Little Colorado Rivers. The elevation of the township is about 5,800 to 6,200 ft. above sea level. The surface of the township ranges from level to rolling mountainous, the western part being the roughest.

The timber for the most part consists of yellow pine, black pine, pinyon pine, juniper, and oak. Aside from the scrub timber, there is little undergrowth.

A graded highway between Holbrook and Heber passes through the township in an east and west direction. There are numerous other roads for local purposes.

The town of Clay Springs is situate in the south half of section 11; there is a lumber camp in the southwest quarter of section 33 and another one in the southwest quarter of sec. 30; also a few other settlers throughout the township.

There are no permanent streams, the water for domestic use being obtained generally from wells.

BOOK 4117 CERTIFICATE OF UNITED STATES SURVEYOR.

I, Theodore VanderMeer, U.S. Transitman, hereby certify upon honor that, in pursuance of special instructions received from the District Cadastral Engineer for Arizona bearing date of the 11th day of May, 1928, I have well, faithfully, and truly in my own proper person, and in strict conformity with said instructions, the Manual of Surveying Instructions, and the laws of the United States, surveyed all these parts or portions of the boundaries of section 11, Township 11 North, Range 19 East,

of the Gila and Salt River Meridian, in the State of ARIZONA, which are represented in the foregoing field notes as having been executed by me, and under my direction; and that all the corners of said survey have been established and perpetuated in strict accordance with the Manual of Surveying Instructions, and the special written instructions of the District Cadastral Engineer for Arizona and in the specific manner described in the field notes, and that the foregoing are the original field notes of such survey.

Mojave, California, June 10, 1937.

Theodore VanderMeer U.S. Transitman

APPROVAL.

Office of U. S. Supervisor of Surveys,

, 19

The foregoing field notes of the survey of

executed by under his special instructions dated , 19 , having been critically examined, and the necessary corrections and explanations made, the said field notes, and the surveys they describe, are hereby approved.

U. S. Supervisor of Surveys.

I certify that the foregoing transcript of the field notes of the above described surveys in , has been correctly copied from the original notes on file in this office.

U. S. Supervisor of Surveys.

CERTIFICATE OF UNITED STATES SURVEYOR

We, Roger F. Wilson, U.S. Surveyor, and Robert H. Fischer and Benjamin J. Mollette, U.S. Transitmen, hereby certify upon honor that, in pursuance of special instructions received from the District Cadastral Engineer for Arizona, 11th day of May, 1928 and the bearing date of the 31st day of January, 1936, we have well, faithfully, and truly in our own proper persons, and in strict conformity with said instructions, the Manual of Surveying Instructions, and the laws of the United States, surveyed all those parts or portions of the North, South, East and West boundaries and the subdivisional lines of Township 11 North, Range 19 East,

of the Gila and Salt River Meridian, in the State of Arizona, which are represented in the foregoing field notes as having been executed by us, and under our direction; and that all the corners of said survey have been established and perpetuated in strict accordance with the Manual of Surveying Instructions, and the special written instructions of the District Cadastral Engineer for Arizona and in the specific manner described in the field notes, and that the foregoing are the original field notes of such survey. re Springerville, Ariz., June 5, 1937. re Miami, Ariz., June 17, 1937. re Heber, Ariz., June 10, 1937. Roger F. Wilson, U.S. Surveyor. Robert H. Fischer, U.S. Transitman (PW). Benjamin J. Mollette, U.S. Transitman (PW).

APPROVAL

OFFICE OF U. S. SUPERVISOR OF SURVEYS,

Denver, Colorado, July 6, 1937.

The foregoing field notes of the survey of the North, South, East and West boundaries and of the subdivisional lines of Township 11 North, Range 19 East, of the Gila and Salt River Meridian, in the State of Arizona,

executed by Roger F. Wilson, U.S. Surveyor and Theodore Vander Meer, Robert H. Fischer and Benjamin J. Mollette, U.S. Transitmen, their under his special instructions dated May 11, 1928 and January 31, 1936, having been critically examined, and the necessary corrections and explanations made, the said field notes, and the surveys they describe, are hereby approved.

[Signature] U. S. Supervisor of Surveys.

I certify that the foregoing transcript of the field notes of the above-described surveys in, has been correctly copied from the original notes on file in this office.

U. S. Supervisor of Surveys.

4-680
(August, 1926)

FIELD ASSISTANTS.
to

Wilson, Fischer and Nollette, 1936.

NAMES.	CAPACITY.
H.R. Ruddell	Principal Assistant
H.A. Weedon	" "
William J. Martin	" "
Walter Wright	Chainman
George Erhardt	"
George Erhardt	Moundman
Robert G. Burns	"
Buel Samuel	"
H.R. Ruddell	Flagman
John A. Stalzer	"
A.L. Hart	"
G.B. Ruiz	"
William S. Griswold	Axeman
Hadd S. Lane	"
Harold E. Grimes	"
Lee Pehl	"
Clark Blevins	"
James D. Kappen	"
Herbert Walls	"
Fred Wright	"
Ellis Murphy	"
Norton B. Stevenson	"
A.C. Terry	"