

4-679  
(April 1933)

BOOK 4127

# FIELD NOTES

of the SURVEY of the

EAST BOUNDARY

and

PART OF SUBDIVISION LINES

OF

TOWNSHIP 40 NORTH, RANGE 3 EAST

Of the Gila and Salt River Base and Meridian,

In the State of ARIZONA

EXECUTED BY

JAMES C. NORMAN and

ELLIOTT PEARSON

U. S. TRANSITMEN

Under special instructions dated July 30, 1936, which provided for the surveys included under Group No. 207, bearing the approval of the Commissioner of the General Land Office under date of August 12, 1936 and assignment instructions dated Aug. 21 and Sept. 8, 1936.

Survey commenced September 6, 1936

Survey completed November 6, 1936

4127

4127

BOOK 4127

# INDEX DIAGRAM.

Township 40 NORTH, Range 3 EAST

6	5	4	34 3 33	24 2 24	16 1 15	7
7	8	9	32 19 31	23 11 22	14 12 14	6
18	17	16	30 15 29	21 14 20	13 13 12	5
19	20	21	28 22 27	20 23 19	11 24 11	4
30	29	28	26 27	18 26 17	10 25 9	3
31	32	33	34	35	8 36	3

Book "F" 4127

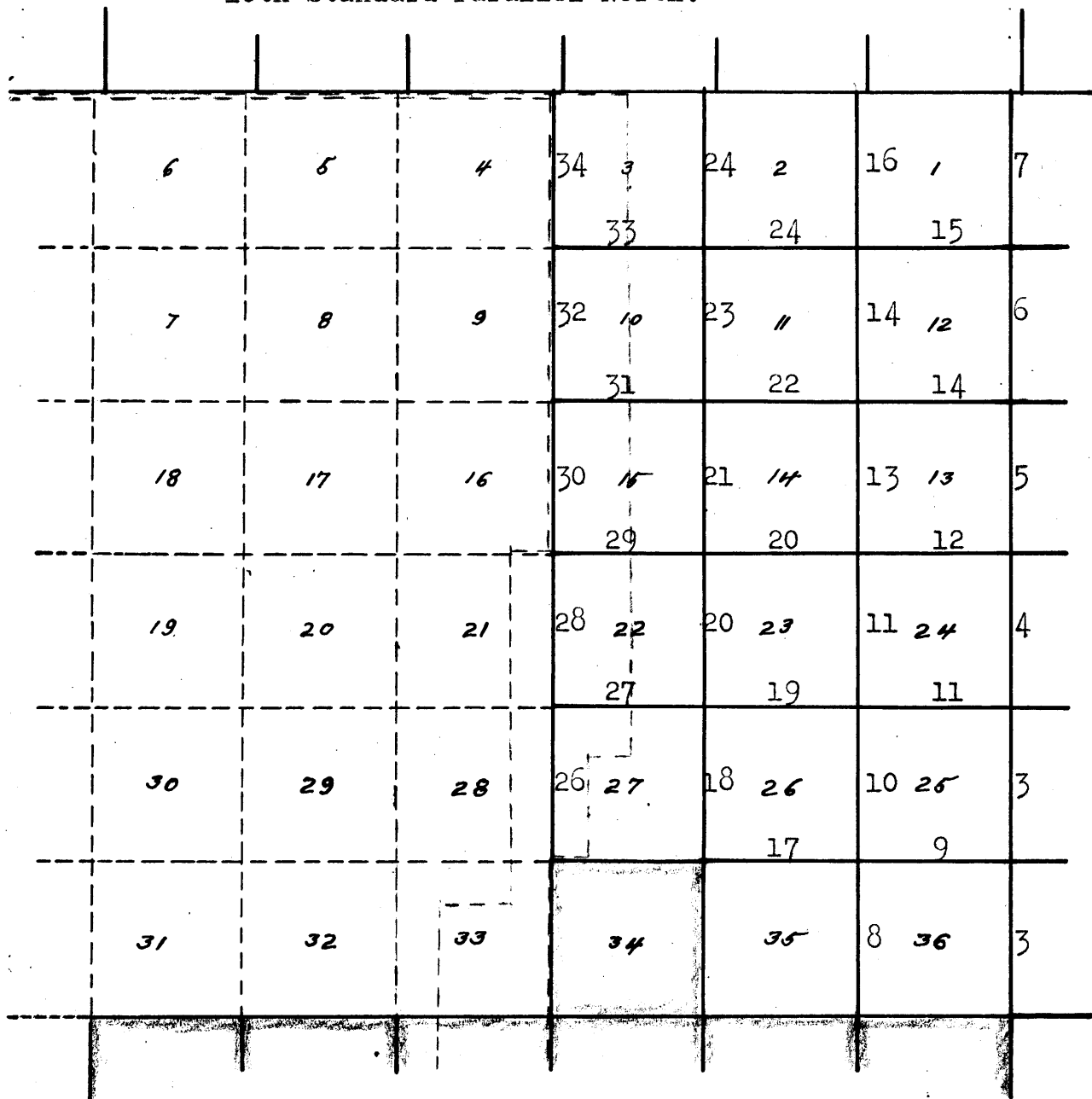
Group 207--Arizona

Township 40 North, Range 3 East, G. & S.R.B.& M.

INDEX DIAGRAM

BOOK 4127


10th Standard Parallel North.



————— Accepted surveys.

————— Surveyed under this group.

- - - - - Unsurveyed.

 Arizona areas surveyed as per accepted plats on file.

- - - - - Boundary of Kaibab National Forest.

- - - - - Boundary of Grand Canyon National Game Preserve.

## Survey: East Boundary of T. 40 N., R. 3 E.

## Chains

The survey of the subdivisions of T.40 N., R.3 E. was executed with Young and Son's transits Nos. 8526 and 8541. For description and tests of instruments, description of other equipment and method of survey, see field notes of the subdivisions of T.41 N., R.2 E., surveyed under this group.

From the cor. of Ts. 39 and 40 N., Rs. 3 and 4 E., which is an iron post, 3 ins. in diam., projecting 18 ins. above ground, firmly set in a mound of stone, properly mkd. on brass cap and witnessed by four bearing trees as follows: cedar, N.63½° E., 237 lks. dist.; pinyon, S.39° E.; 163 lks. dist.; pinyon, S.58¼° W., 82 lks. dist.; pinyon N.64¼° W., 59 lks. dist.

Over gently rolling land, thru scattering timber and undergrowth; desc. 58 ft. over NE. slope.

10.00 Thence over E. slope descending gradually to

40.00 Set an iron post, 3 ft. long, 1 in. diam., 24 ins. in the ground to bedrock and in a mound of stone to top, for ¼ sec. cor. with brass cap mkd.

¼  
S 36 | S 31  
1936

from which

Juniper, 18 ins. diam., brs. N. 28° E., 63 lks. dist.,  
mkd. ¼ S 31 BT.

Juniper, 18 ins. diam., brs. S.03° W., 41 lks. dist.,  
mkd. ¼ S 36 BT.

Continue over gently rolling land; desc. 32 ft. over NE. slope.

50.00 Thence over E. slope.

65.00 Desc. 48 ft. over NE. slope to

80.00 Set an iron post, 3 ft. long, 2 ins. diam., 6 ins. in the ground over a cross (x) mkd. on bedrock and in a mound of stone to top for cor. of secs. 25, 30, 31 and 36, with brass cap mkd.

T 40 N  
R 3 E | R 4 E  
S 25 | S 30  
-----  
S 36 | S 31

1936

Land, gently rolling.  
Soil, sandy and gravelly, 3rd rate.  
Timber, pinyon and juniper.  
Undergrowth, sagebrush, rabbitweed and yucca.  
Grass, fair.

North bet. secs. 25 and 30

Over nearly level land, thru scattering timber and undergrowth; desc. gradually over NE. slope.

40.00 Set an iron post, 3 ft. long, 1 in. diam., 27 ins. in the ground and deposit a piece of charred wood at base, for ¼ sec. cor. with brass cap mkd.

¼  
S 25 | S 30  
1936

Chains

from which

Juniper limb, 8 ins. diam., brs. N. 87° E., 38 lks. dist., mkd.  $\frac{1}{4}$  S 30 BT.

No other bearing trees available.

Continue over nearly level land.

65.00 Leave nearly level and enter rolling land; desc. 94 ft. over N. slope to sec. cor.

74.00 Sandstone outcrop.

80.00 Set an iron post, 3 ft. long, 2 ins. diam., 20 ins. in the ground to bedrock and in a mound of stone to top, for cor. secs. 19, 24, 25 and 30, with brass cap mkd.

T 40 N	
R 3 E	R 4 E
S 24	S 19
S 25	S 30

1936

from which

Pinyon, 10 ins. diam., brs. N. 60° E., 115 lks. dist., mkd. T 40 N R 4 E S 19 BT.

Pinyon, 9 ins. diam., brs. S. 63° E., 102 lks. dist., mkd. T 40 N R 4 E S 30 BT.

Juniper, 12 ins. diam., brs. S. 59° W., 103 lks. dist., mkd. T 40 N R 3 E S 25 BT.

Juniper, 8 ins. diam., brs. N. 69° W., 154 lks. dist., mkd. T 40 N R 3 E S 24 BT.

Land, nearly level and rolling.  
Soil, sandy and rocky, 3rd and 4th rate.  
Timber, pinyon and juniper.  
Undergrowth, sagebrush, rabbitweed and yucca.  
Grass, fair.

North bet. secs. 19 and 24.

Over gently rolling land, thru dense timber and undergrowth; desc. 103 ft. over N. slope.

35.00 Swale, course W.; asc. 29 ft. over S. slope to

40.00 Set an iron post, 3 ft. long, 1 in. diam., 8 ins. in the ground to bedrock, deposit a shell fossil 2 x 2 x 1 ins. at base, and raise a mound of stone to top, for  $\frac{1}{4}$  sec. cor. with brass cap mkd.

$\frac{1}{4}$	
S 24	S 19

1936

from which

Pinyon, 6 ins. diam., brs. N. 84° E., 45 lks. dist., mkd.  $\frac{1}{4}$  S 19 BT.

Pinyon, 14 ins. diam., brs. S. 06° W., 160 lks. dist., mkd.  $\frac{1}{4}$  S 24 BT.

Survey: East Boundary of T. 40 N., R. 3 E.

BOOK 4127

5

Chains

Continue over gently rolling land; asc. 26 ft. over S. slope.

49.50

Ridge, brs. N. 70° W. and S. 70° E.; desc. 40 ft. over N. slope to

64.50

Foot of descent. Enter level land, devoid of timber and undergrowth.

80.00

Set an iron post, 3 ft. long, 2 ins. diam., 27 ins. in the ground, and deposit a brown pint bottle at base, for cor. of secs. 13, 18, 19 and 24, with brass cap mkd.

T 40 N			
R 3 E		R 4 E	
S 13		S 18	
S 24		S 19	

1936

Land, gently rolling and level.  
 Soil, sandy and gravelly, 3rd rate.  
 Timber, pinyon and juniper.  
 Undergrowth, sagebrush, rabbitweed and yucca.  
 Grass, fair.

North bet. secs. 13 and 18.

Over level land, thru scattering timber and undergrowth.

2.40

Road, brs. E. and W.

40.00

Set an iron post, 3 ft. long, 1 in. diam., 27 ins. in the ground for  $\frac{1}{4}$  sec. cor. with brass cap mkd.

$\frac{1}{4}$	
S 13	S 18

1936

from which

Juniper, 6 ins. diam., brs. S. 33° E., 294 lks. dist., mkd.  $\frac{1}{4}$  S 18 BT.Pinyon, 12 ins. diam., brs. S. 60° W., 369 lks. dist., mkd.  $\frac{1}{4}$  S 13 BT.

Continue over level land.

70.30

Wash, 10 lks. wide, course SW. Leave level and enter rolling land and dense timber; asc. 68 ft. over S. slope.

77.50

Rocky spur slopes SW.; desc. 16 ft. over NW. slope to

80.00

Set an iron post, 3 ft. long, 2 ins. diam., 27 ins. in the ground and deposit a stone 3 x 4 x 8 ins. mkd. with a cross (x) at base, for cor. of secs. 7, 12, 13 and 18, with brass cap mkd.

T 40 N			
R 3 E		R 4 E	
S 12		S 7	
S 13		S 18	

1936

from which

BOOK 4127

Survey: East Boundary of T. 40 N., R. 3 E.

6.

Chains

Juniper, 10 ins. diam., brs. N. 67° E., 90 lks. dist.,  
mkd. T 40 N R 4 E S 7 BT.

Juniper, 6 ins. diam.; brs. S. 47° E., 133 lks. dist.,  
mkd. T 40 N R 4 E S 18 BT.

Pinyon, 6 ins. diam., brs. S. 31° W., 150 lks. dist.,  
mkd. T 40 N R 3 E S 13 BT.

Juniper, 8 ins. diam., brs. N. 35° W., 142 lks. dist.,  
mkd. T 40 N R 3 E S 12 BT.

Land, level and rolling.

Soil, sandy and gravelly, 3rd rate.

Timber, pinyon and juniper.

Undergrowth, sagebrush, rabbitbrush, oakbrush and yucca.

Grass, fair.

North bet. secs. 7 and 12.

Over rolling land, thru dense timber and undergrowth; asc.  
57 ft. over broken S. slope.

28.00 Ridge, brs. NE. and SW.; desc. 43 ft. over NW. slope to

40.00 Set an iron post, 3 ft. long, 1 in. diam., 27 ins. in the  
ground for  $\frac{1}{4}$  sec. cor. with brass cap mkd.

$\frac{1}{4}$   
 S 12 | S 7

1936

from which

Pinyon, 6 ins. diam., brs. N. 55° E., 160 lks. dist.,  
mkd.  $\frac{1}{4}$  S 7 BT.

Juniper, 6 ins. diam., brs. S. 25° W., 76 lks. dist.,  
mkd.  $\frac{1}{4}$  S 12 BT.

Continue over rolling land; desc. 41 ft. over NW. slope.

47.50 Drain, course NE.; asc. 35 ft. over SE. slope.

68.00 Spur slopes E.; desc. 40 ft. over N. slope.

73.10 Drain, 5 lks. wide, course NE.; thence over level land.

80.00 Set an iron post, 3 ft. long, 2 ins. diam., 20 ins. in the  
ground to bedrock and deposit a stone 3 x 4 x 7 ins. mkd.  
with a cross (x) at base and in a mound of stone to top  
for cor. of secs. 1, 6, 7 and 12; with brass cap mkd.

T 40 N  
 R 3 E | R 4 E  
 S 1 | S 6  
 ---  
 S 12 | S 7

1936

from which

Pinyon, 10 ins. diam., brs. N. 66° E., 101 lks. dist.,  
mkd. T 40 N R 4 E S 6 BT.

Pinyon, 14 ins. diam., brs. S. 65° E., 109 lks. dist.,  
mkd. T 40 N R 4 E S 7 BT.

Survey: East Boundary of T. 40 N., R. 4 E.

4127

7.

Chains

Juniper, 10 ins. diam., brs. S. 48° W., 69 lks. dist.,  
mkd. T 40 N R 3 E S 12 BT.

Juniper, 8 ins. diam., brs. N. 34° W., 94 lks. dist.,  
mkd. T 40 N R 3 E S 1 BT.

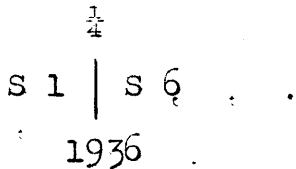
Land, rolling and level.  
Soil, sandy and gravelly, 3rd and 4th rate.  
Timber, pinyon and juniper.  
Undergrowth, sagebrush, rabbitbrush, oakbrush and yucca.  
Grass, fair.

North bet. secs. 1 and 6.

Over level land, thru dense timber and undergrowth.

37.00 Leave level and enter gently rolling land; desc. 20 ft. over  
N. slope to

40.00 Set an iron post, 3 ft. long, 1 in. diam., 27 ins. in the  
ground for  $\frac{1}{4}$  sec. cor. with brass cap mkd.



from which

Juniper, 10 ins. diam., brs. N. 81° E., 117 lks. dist.,  
mkd.  $\frac{1}{4}$  S 6 BT.

Pinyon, 8 ins. diam., brs. S. 21° W., 257 lks. dist.,  
mkd.  $\frac{1}{4}$  S 1 BT.

Continue over gently rolling land.


48.40 Pinnacle 20 ft. high, 40 ft. diam.; desc. 23 ft. over N.  
face of same.

53.40 Ascend 44 ft. over S. slope.

66.40 Spur, slopes W.; desc. gradually over N. slope to

79.85 Intersect the 10th Std. Parallel North.

Set an iron post, 3 ft. long, 3 ins. diam., 20 ins. in the  
ground to bedrock and in a mound of stone to top for  
closing cor. of Ts. 40 N., Rs. 3 and 4 E., with brass  
cap mkd.



1936

from which

Juniper, 12 ins. diam., brs. S. 25° E., 158 lks. dist.,  
mkd. T 40 N R 4 E S 6 CC BT.

Juniper limb, 8 ins. diam., brs. S. 81° W., 78 lks.  
dist., mkd. T 40 N R 3 E S 1 CC BT.



BOOK 4127

Survey: East Boundary of T. 40 N., R. 3 E.

8.

Chains

From this point of intersection, the std. cor. of Ts. 41 N., Rs. 3 and 4 E., brs. E., 7.47 chs. dist., which is an iron post, 3 ins. diam., projecting 12 ins. above the ground, firmly set, with brass cap properly mkd. and witnessed as described in the official record.

Land, level and gently rolling.  
Soil, sandy and rocky, 3rd and 4th rate.  
Timber, pinyon and juniper.  
Undergrowth, sagebrush, rabbitbrush, oak brush and yucca.  
Grass, poor.

Survey: Part of Subdivision Lines of T. 40 N., R. 3 E.

The subdivision lines bounding sec. 34, T. 40 N., R. 3 E., were surveyed in 1926 by W. E. Hiester, U. S. Surveyor. No other survey of subdivision lines of this township is of record. The following notes describe the survey of the remainder of the subdivision lines of the east half of the township.

Commence the survey of the subdivision lines at the cor. of secs. 1, 2, 35 and 36 on the S. bdy. of the Tp., which is an iron post, 2 ins. diam., projecting 9 ins. above ground, firmly set, properly mkd. on brass cap and witnessed by four bearing trees, each properly mkd. and bearing as follows: N. 79° E., 111 lks. dist., S. 39½° E., 378 lks. dist., S. 7½° W., 339 lks. dist., and N. 31° W., 300 lks. dist.

Thence . . . . .

N. 0° 01' W. bet. secs. 35 and 36.

Over nearly level land, thru scattering timber and undergrowth; desc. slightly over NE. slope.

21.20 Two Mile Springs road, brs. N. 80° E. and S. 80° W.

30.00 Leave nearly level and enter gently rolling land; desc. 38 ft. over NE. slope to

40.00 Set an iron post, 3 ft. long, 1 in. diam., 27 ins. in the ground for ¼ sec. cor. with brass cap mkd.

¼  
S 35 | S 36  
1936

from which

Pinyon, 8 ins. diam., brs. S. 35° W., 73 lks. dist., mkd. ¼ S 35 BT.

Pinyon, 12 ins. diam., brs. S. 12° E., 70 lks. dist., mkd. ¼ S 36 BT.

Desc. 23 ft. over NE. slope.

49.99 Swale, course NE.; asc. slightly over SE. slope.

53.99 Spur, slopes NE.; desc. 65 ft. over N. slope.

64.94 Swale, course NE.; asc. 41 ft. over SE. slope.

## Survey: Part of Subdivision Lines of T. 40 N., R. 3 E.

9.

## Chains

71.91 Ridge brs. NE. and SW.; desc. 27 ft. over N. slope to  
80.00 Set an iron post, 3 ft. long, 2 ins. diam., 18 ins. in  
the ground to bedrock and in a mound of stone to top  
for cor. of secs. 25, 26, 35 and 36, with brass cap  
mkd.

T 40 N R 3 E	
S 26	S 25
S 35	S 36

1936

from which

• Pinyon, 16 ins. diam., brs. N. 86° E., 76 lks. dist.,  
mkd. T 40 N R 3 E S 25 BT.

• Juniper, 16 ins. diam., brs. S. 60° E., 139 lks. dist.,  
mkd. T 40 N R 3 E S 36 BT.

• Juniper, 10 ins. diam., brs. S. 47° W., 33 lks. dist.,  
mkd. T 40 N R 3 E S 35 BT.

• Juniper, 24 ins. diam., brs. N. 55° W., 135 lks. dist.,  
mkd. T 40 N R 3 E S 26 BT.

Land, nearly level and gently rolling.

Soil, sandy and rocky, 3rd rate.

Timber, pinyon and juniper.

Undergrowth, sagebrush and rabbitweed.

Grass, fair.

N. 89° 57' E. on random line bet. secs. 25 and 36.

40.00 Set temp.  $\frac{1}{4}$  sec. cor.

79.96 Intersect the cor. of secs. 25, 30, 31 and 36 on the E.  
bdy. of Tp., hereinbefore described.

Thence

S. 89° 57' W. on true line bet. secs. 25 and 36.

Over gently rolling land; asc. gradually over NE. slope,  
thru scattering timber and undergrowth.

39.98 Set an iron post, 3 ft. long, 1 in. diam., 27 ins. in the  
ground for  $\frac{1}{4}$  sec. cor. with brass cap mkd.

$\frac{1}{4}$	S 25
	S 36

1936

from which

• Juniper, 24 ins. diam., brs. N. 04° E., 276 lks. dist.,  
mkd.  $\frac{1}{4}$  S 25 BT.

• Pinyon, 12 ins. diam., brs. S. 17° E., 71 lks. dist.,  
mkd.  $\frac{1}{4}$  S 36 BT.

Continue over gently rolling land, along N. slope.

47.86 Jarvis road brs. N. 10° W. and S. 10° E.

79.96 The cor. of secs. 25, 26, 35 and 36.

BOOK 4127 Survey: Part of Subdivision Lines of T. 40 N., R. 3 E.

10.

Chains	<p>Land, gently rolling. Soil, sandy and rocky, 3rd rate. Timber, pinyon and juniper. Undergrowth, sagebrush, rabbitweed and yucca. Grass, fair.</p>
	<p>N. 0° 01' W. bet. secs. 25 and 26.</p> <p>Over gently rolling land, thru scattering timber and undergrowth; desc. 23 ft. over N. slope.</p>
4.99	Swale, course W.; asc. slightly over S. slope.
12.69	Spur slopes W.; desc. 10 ft. over N. slope.
19.99	Swale, course NE.; asc. 10 ft. over SE. slope.
24.99	Spur slopes NE.; desc. 38 ft. over N. slope.
34.97	Swale, course E. Enter nearly level land; asc. 10 ft. over S. slope to $\frac{1}{4}$ sec. cor.
35.77	Jarvis road, brs. S. 80° E. and N. 80° W.
40.00	Set an iron post, 3 ft. long, 1 in. diam., 27 ins. in the ground for $\frac{1}{4}$ sec. cor. with brass cap mkd.
	$\frac{1}{4}$ S 26   S 25 1936
	from which
	<p>Pinyon, 24 ins. diam., brs. N. 11° E., 64 lks. dist., mkd. <math>\frac{1}{4}</math> S 25 BT.</p> <p>Pinyon, 14 ins. diam., brs. N. 38° W., 164 lks. dist., mkd. <math>\frac{1}{4}</math> S 26 BT.</p>
	Continue over nearly level land; asc. 12 ft. over S. slope.
44.00	Desc. slightly over E. slope to
80.00	Set an iron post, 3 ft. long, 2 ins. diam., 27 ins. in the ground for cor. of secs. 23, 24, 25 and 26, with brass cap mkd.
	T 40 N R 3 E S 23   S 24 S 26   S 25 1936
	from which
	<p>Juniper, 8 ins. diam., brs. N. 68° E., 154 lks. dist., mkd. T 40 N R 3 E S 24 BT.</p> <p>Juniper, 10 ins. diam., brs. S. 42° E., 95 lks. dist., mkd. T 40 N R 3 E S 25 BT.</p> <p>Juniper, 10 ins. diam., brs. S. 58° W., 137 lks. dist., mkd. T 40 N R 3 E S 26 BT.</p> <p>Juniper, 18 ins. diam., brs. N. 62° W., 83 lks. dist., mkd. T 40 N R 3 E S 23 BT.</p>

## Survey: Part of Subdivision Lines of T. 40 N., R. 3 E.

BOOK 4127  
11

Chains	<p>Land, gently rolling and nearly level. Soil, sandy and rocky, 3rd rate. Timber, pinyon and juniper. Undergrowth, sagebrush, rabbitweed and oldman weed. Grass, fair.</p>
	N. 89° 57' E. on random line bet. secs. 24 and 25.
40.00	Set temp. $\frac{1}{4}$ sec. cor.
80.00	Intersect E. bdy. of Tp., 5 lks. N. of the cor. of secs. 19, 24, 25 and 30, hereinbefore described.
	Thence
	S. 89° 59' W. on true line bet. secs. 24 and 25.
	Over gently rolling land, thru dense timber and undergrowth, along N. slope.
30.00	Asc. 17 ft. over NE. slope to
40.00	Set an iron post, 3 ft. long, 1 in. diam., 27 ins. in the ground for $\frac{1}{4}$ sec. cor. with brass cap mkd.
	$\frac{1}{4}$ S 24 $\frac{1}{4}$ S 25.
	1936
	from which
	Juniper, 6 ins. diam., brs. S. 80° E., 57 lks. dist., mkd. $\frac{1}{4}$ S 24 BT.
	Juniper limb, 8 ins. diam., brs. N. 09° E., 98 lks. dist., mkd. $\frac{1}{4}$ S 25 BT.
	Continue over gently rolling land.
	Asc. 12 ft. over NE. slope.
42.10	Spur slopes NW.; desc. 46 ft. over SW. slope.
52.10	Drain, 5 lks. wide, course NW. Enter nearly level land; asc. 23 ft. over NE. slope to
80.00	The cor. of secs. 23, 24, 25 and 26.
	<p>Land, gently rolling and nearly level. Soil, sandy and rocky, 3rd and 4th rate. Timber, pinyon and juniper. Undergrowth, sagebrush, rabbitweed and yucca. Grass, fair.</p>
	N. 0° 01' W. bet. secs. 23 and 24.
	Over nearly level land, thru dense timber and undergrowth; desc. 57 ft. over NE. slope.
23.80	Swale, course NW.; asc. 12 ft. over SW. slope.
39.50	Low ridge, brs. SE. and NW.; desc. slightly over NE. slope to
40.00	Set an iron post, 3 ft. long, 1 in. diam., 14 ins. in the ground to bedrock and in a mound of stone to top for $\frac{1}{4}$ sec. cor. with brass cap mkd.

Chains

$$\begin{array}{c} \frac{1}{4} \\ \text{S } 23 \quad | \quad \text{S } 24 \end{array}$$

1936

from which

Juniper, 6 ins. diam., brs. N. 27° E., 80 lks. dist.,  
mkd.  $\frac{1}{4}$  S 24 BT.

Juniper, 10 ins. diam., brs. N. 04° W., 51 lks. dist.,  
mkd.  $\frac{1}{4}$  S 23 BT.

Continue over nearly level land; desc. 84 ft. over NE.  
slope to

80.00 Set an iron post, 3 ft. long, 2 ins. diam., 27 ins. in the  
ground and deposit a stone 2 x 4 x 5 ins., mkd. with a  
cross (x) at base for cor. of secs. 13, 14, 23 and 24,  
with brass cap mkd.

$$\begin{array}{c} \text{T } 40 \text{ N } \text{ R } 3 \text{ E} \\ \text{S } 14 \text{ S } 13 \\ \hline \text{S } 23 \text{ S } 24 \end{array}$$

1936

from which

Juniper, 10 ins. diam., brs. S. 22° E., 280 lks. dist.,  
mkd. T 40 N R 3 E S 24 BT.

Pinyon, 12 ins. diam., brs. S. 45° W., 200 lks. dist.,  
mkd. T 40 N R 3 E S 23 BT.

Juniper, 12 ins. diam., brs. N. 33° W., 118 lks. dist.,  
mkd. T 40 N R 3 E S 14 BT.

No other tree available.

Land, nearly level.

Soil, sandy, rocky, 3rd rate.

Timber, pinyon and juniper.

Undergrowth, sagebrush, rabbitweed and yucca.

Grass, fair.

N. 89° 59' E. on random line bet. secs. 13 and 24.

40.00 Set temp.  $\frac{1}{4}$  sec. cor.

80.06 Intersect E. bdy. of Tp. 5 lks. S. of the cor. of secs. 13,  
18, 19 and 24, hereinbefore described.

Thence

S. 89° 57' W. on true line bet. secs. 13 and 24.

Over nearly level land, thru scattering timber and under-  
growth.

37.06 Enter dense timber; desc. 10 ft. over W. slope to

40.03 Set an iron post, 3 ft. long, 1 in. diam., 16 ins. in the  
ground to bedrock and in a mound of stone to top for  $\frac{1}{4}$   
sec. cor. with brass cap mkd.

$$\frac{1}{4} \text{ S } 13 \\ \text{S } 24$$

1936

Survey: Part of Subdivision Lines of T. 40 N., R. 3 E.

BOOK 4127

13

Chains	
	from which
	Pinyon, 12 ins. diam., brs. N. 53° E., 102 lks. dist., mkd. $\frac{1}{4}$ S 13 BT.
	Pinyon, 14 ins. diam., brs. S. 47° E., 60 lks. dist., mkd. $\frac{1}{4}$ S 24 BT.
	Continue over nearly level land; desc. 23 ft. over W. slope to
80.06	The cor. of secs. 13, 14, 23 and 24.
	Land, nearly level. Soil, sandy and rocky, 3rd rate. Timber, pinyon and juniper. Undergrowth, sagebrush, rabbitweed and yucca. Grass, fair.
N. 0° 01' W. bet. secs. 13 and 14.	
	Over nearly level land; thru dense timber and undergrowth.
3.50	Swale, course W. Enter gently rolling land; asc. 29 ft. over S. slope.
11.70	Spur slopes W.; desc. 109 ft. over NW. slope.
30.70	Road brs. E. and W.
36.20	Swale, course W.; asc. 27 ft. over S. face of pinnacle.
38.20	Pinnacle, 50 ft. diam.; desc. 20 ft. over N. face of same to
40.00	Set an iron post, 3 ft. long, 1 in. diam., 27 ins. in the ground for $\frac{1}{4}$ sec. cor. with brass cap mkd.
	$\frac{1}{4}$ S 14   S 13 1936
	from which
	Juniper, 10 ins. diam., brs. S. 47° E., 30 lks. dist., mkd. $\frac{1}{4}$ S 13 BT.
	Juniper, 8 ins. diam., brs. S. 44° W., 46 lks. dist., mkd. $\frac{1}{4}$ S 14 BT.
	Continue over gently rolling land.
	Asc. 9 ft. over SW. slope. Leave dense and enter scatter- ing timber.
47.00	Desc. 34 ft. over NW. slope.
60.00	Desc. gradually over NE. slope to
80.00	Set an iron post, 3 ft. long, 2 ins. diam., 27 ins. in the ground for cor. of secs. 11, 12, 13 and 14, with brass cap mkd.
	T 40 N R 3 E S 11   S 12 S 14   S 13 1936
	from which

## BOOK 4127 . . . Survey: Part of Subdivision Lines of T. 40 N., R. 3 E.

14.

Chains	
	<p>Juniper, 10 ins. diam., brs. N. 52° W., 316 lks. dist., mkd. T 40 N R 3 E S 11 BT.</p> <p>Pinyon, 16 ins. diam., brs. S. 19° E., 452 lks. dist., mkd. T 40 N R 3 E S 13 BT.</p> <p>No other bearing trees available.</p> <p>Land, nearly level and gently rolling. Soil, sandy and rocky, 3rd rate. Timber, pinyon and juniper. Undergrowth, sagebrush, rabbitbrush and yucca. Grass, fair.</p>
	<p>N. 89° 57' E. on random line bet. secs. 12 and 13.</p>
40.00	Set temp. $\frac{1}{4}$ sec. cor.
80.16	Intersect E. bdy. of Tp., 7 lks. N. of the cor. of secs. 7, 12, 13 and 18, hereinbefore described.
	Thence
	West on true line bet. secs. 12 and 13.
	Over gently rolling land, thru dense timber and undergrowth
20.16	Enter scattering timber; desc. 178 ft. over SW. slope to
40.08	Set a brass tablet, 3 ins. diam., in cement, on a sandstone outcrop, for $\frac{1}{4}$ sec. cor., tablet mkd.
	$\frac{1}{4} \frac{S 12}{S 13}$
	1936
	from which
	Pinyon, 8 ins. diam., brs. N. 45° W., 190 lks. dist., mkd. $\frac{1}{4}$ S 12 BT.
	Pinyon, 6 ins. diam., brs. S. 68° E., 86 lks. dist., mkd. $\frac{1}{4}$ S 13 BT.
45.56	Drain, course S. 70° W.; desc. 17 ft. over SW. slope to
80.16	The cor. of secs. 11, 12, 13 and 14.
	Land, gently rolling. Soil, sandy and rocky, 3rd rate. Timber, pinyon and juniper. Undergrowth, sagebrush, rabbitweed, oak brush and yucca. Grass, fair.
	N. 0° 01' W. bet. secs. 11 and 12.
	Over gently rolling land, thru scattering timber and undergrowth; desc. 47 ft. over NE. slope.
20.00	Swale, course NW.; asc. 50 ft. over SW. slope.
35.00	Desc. slightly over W. slope to
40.00	Set an iron post, 3 ft. long, 1 in. diam., 27 ins. in the ground for $\frac{1}{4}$ sec. cor. with brass cap mkd.

Survey: Part of Subdivision Lines of T. 40 N., R. 3 E.

BOOK 4127

15

Chains

$$\frac{1}{4}$$

S 11		S 12
------	--	------

1936

from which

Juniper, 12 ins. diam., brs. N. 71° E., 205 lks. dist.,  
mkd.  $\frac{1}{4}$  S 12 BT.

Juniper, 6 ins. diam., brs. S. 88° W., 174 lks. dist.,  
mkd.  $\frac{1}{4}$  S 11 BT.

Continue over gently rolling land; desc. slightly over  
NW. slope.

42.80 Drain, 4 lks. wide, 2 ft. deep, course W.; asc. 122 ft.  
over SW. slope.

50.00 Enter dense timber.

69.00 Ridge brs. E. and W.; desc. 46 ft. over N. and NW. slopes  
to

80.00 Set an iron post, 3 ft. long, 2 ins. diam., 27 ins. in  
the ground and deposit a stone 2 x 3 x 5 ins, mkd. with  
a cross (x) at base, for cor. of secs. 1, 2, 11 and 12  
with brass cap mkd.

T 40 N		
R 3 E		
S 2		S 1
S 11		S 12

1936

from which

Pinyon, 10 ins. diam., brs. N. 37° E., 294 lks. dist.,  
mkd. T 40 N R 3 E S 1 BT.

Juniper, 8 ins. diam., brs. S. 81° E., 152 lks. dist.,  
mkd. T 40 N R 3 E S 12 BT.

Juniper, 12 ins. diam., brs. S. 53° W., 320 lks. dist.,  
mkd. T 40 N R 3 E S 11 BT.

Juniper, 8 ins. diam., brs. N. 44° W., 232 lks. dist.,  
mkd. T 40 N R 3 E S 2 BT.

Land, gently rolling.

Soil, sandy and rocky, 3rd rate.

Timber, pinyon and juniper.

Undergrowth, sagebrush, rabbitweed, oakbrush and yucca.

Grass, poor.

East on random line bet. secs. 1 and 12.

40.00 Set temp.  $\frac{1}{4}$  sec. cor.

80.00 Intersect the cor. of secs. 1, 6, 7 and 12 on the E. bdy.  
of Tp. hereinbefore described.

Thence

West on true line bet. secs. 1 and 12.

Over level land, thru dense timber and undergrowth.



BOOK 4127 Survey: Part of Subdivision Lines of T. 40 N., R. 3 E.

16.

Chains	
15.00	Leave level and enter nearly level land; desc. 17 ft. along broken N. slope to
40.00	Set an iron post, 3 ft. long, 1 in. diam., 27 ins. in the ground for $\frac{1}{4}$ sec. cor. with brass cap mkd.
	$\frac{1}{4} \begin{array}{c} S 1 \\ S 12 \end{array}$
	1936
	from which
	Pinyon, 14 ins. diam., brs. S. 66° E., 71 lks. dist., mkd. $\frac{1}{4}$ S 12 BT.
	Juniper, 10 ins. diam., brs. N. 42° W., 70 lks. dist., mkd. $\frac{1}{4}$ S 1 BT.
	Continue over nearly level land, along N. slope.
70.00	Desc. 47 ft. over W. slope to
80.00	The cor. of secs. 1, 2, 11 and 12.
	Land, level and nearly level. Soil, sandy and rocky, 3rd rate. Timber, pinyon and juniper. Undergrowth, sagebrush, rabbitweed, oak brush and yucca. Grass, fair.
	N. 0° 01' W. bet. secs. 1 and 2.
	Over gently rolling land, thru dense timber and undergrowth; desc. slightly over NW. slope to
.50	Swale, course NW. Thence along W. slope.
16.00	Drain, 5 lks. wide, course W., continue along W. slope, along W. side of a series of pinacles which bear E. 50 lks. dist., approximately 50 ft. high.
20.70	Saddle bet. two pinacles.
23.60	Pinnacle, 30 ft. high, 40 ft. in diam.; desc. 46 ft. over N. face of same to
40.00	Set an iron post, 3 ft. long, 1 in. diam., 27 ins. in the ground for $\frac{1}{4}$ sec. cor. with brass cap mkd.
	$\frac{1}{4} \begin{array}{c} S 2 \quad   \quad S 1 \end{array}$
	1936
	from which
	Juniper, 12 ins. diam., brs. N. 83° E., 176 lks. dist., mkd. $\frac{1}{4}$ S 1 BT.
	Juniper, 12 ins. diam., brs. S. 23° W., 268 lks. dist., mkd. $\frac{1}{4}$ S 2 BT.
	Continue over gently rolling land; desc. 146 ft. over NW. slope to
79.85	Intersect the 10th Standard Parallel North.

## Survey: Part of Subdivision Lines of T. 40 N., R. 3 E.

BOOK 4127

17

## Chains

Set an iron post, 3 ft. long, 2 ins. diam., 27 ins. in the ground for closing cor. of secs. 1 and 2, with brass cap mkd.

$$\begin{array}{r} T\ 41\ N\ R\ 3\ E \\ \hline S\ 35 \end{array}$$

$$\begin{array}{r} S\ 2\ | \ S\ 1 \\ \hline T\ 40\ N\ R\ 3\ E \\ CC \end{array}$$

1936

from which

Juniper, 8 ins. diam., brs. S. 23° E., 287 lks. dist., mkd. T 40 N R 3 E S 1 CC BT.

Pinyon, 12 ins. diam., brs. S. 65° W., 239 lks. dist., mkd. T 40 N R 3 E S-2 CC BT.

From this point of intersection the std. cor. of secs. 35 and 36, T. 41 N., R. 3 E., brs. E. 7.52 chs. dist., which is an iron post, 2 ins. diam., projecting 6 ins. above the ground, firmly set, with brass cap properly mkd. and witnessed as described in the official record.

Land, gently rolling.

Soil, sandy and rocky, 3rd and 4th rate.

Timber, pinyon and juniper.

Undergrowth, sagebrush, rabbitweed, oak brush and yucca.

Grass, fair.

The cor. of secs. 26, 27, 34 and 35, is an iron post, 2 ins. diam., projecting 6 ins. above ground, firmly set, properly mkd. on brass cap, and witnessed by four bearing trees, all properly mkd. and bearing as follows: N. 84° E., 85 lks. dist., S. 77½° E., 37 lks. dist., S. 52¼° W., 48 lks. dist., and N. 36° W., 313 lks. dist.

Thence

N. 89° 57' E. on random line bet. secs. 26 and 35.

40.00 Set temp. ¼ sec. cor.

80.12 Intersect N. and S. line, 5 lks. S. of the cor. of secs. 25, 26, 35 and 36, hereinbefore described.

Thence

S. 89° 55' W. on true line bet. secs. 26 and 35.

Over gently rolling land, thru scattering timber and undergrowth; desc. 47 ft. over N. slope to

40.06 Set an iron post, 3 ft. long, 1 in. diam., 23 ins. in the ground to bedrock and in a mound of stone to top for ¼ sec. cor. with brass cap mkd.

$$\begin{array}{r} S\ 26 \\ \hline S\ 35 \end{array}$$

1936

from which

Pinyon, 14 ins. diam., brs. S. 46° W., 147 lks. dist., mkd. ¼ S 35 BT.

Pinyon, 8 ins. diam., brs. N. 34° E., 24 lks. dist.,

Chains.	
	<p>mkd. <math>\frac{1}{4}</math> S 26 BT.</p> <p>Continue over gently rolling land; desc. 12 ft. along N. slope.</p>
48.80	Swale, course N.; asc. gradually over NE. slope.
70.00	Desc. 20 ft. over N. slope to
80.12	The cor. of secs. 26, 27, 34 and 35.
	<p>Land, gently rolling. Soil, sandy and rocky, 3rd and 4th rate. Timber, pinyon and juniper. Undergrowth, sagebrush and rabbitweed. Grass, fair.</p>
	<p>From the cor. of secs. 26, 27, 34 and 35, hereinbefore described.</p> <p>N. 0° 01' W. bet. secs. 26 and 27.</p> <p>Over gently rolling land, thru scattering timber and undergrowth; asc. 18 ft. over S. slope.</p>
7.50	Spur, slopes W.; desc. 56 ft. over N. slope.
17.48	Drain, course N. 80° W.; asc. 10 ft. over S. slope.
19.78	Spur slopes W.; desc. 9 ft. over N. slope.
21.78	Drain, 5 lks. wide, course S. 45° W.; asc. 68 ft. over SE. slope.
32.73	Top of knoll brs. N. 80° E. and S. 80° W.; desc. 28 ft. over N. slope to
40.00	Set an iron post, 3 ft. long, 1 in. diam., 27 ins. in the ground for $\frac{1}{4}$ sec. cor. with brass cap mkd.
	$\frac{1}{4}$ S 27   S 26 1936
	from which
	<p>Juniper, 20 ins. diam., brs. N. 15° E., 105 lks. dist., mkd. <math>\frac{1}{4}</math> S 26 BT.</p> <p>Pinyon, 16 ins. diam., brs. S. 61° W., 50 lks. dist., mkd. <math>\frac{1}{4}</math> S 27 BT.</p>
	Continue over gently rolling land; desc. 111 ft. over gentle NW. slope.
64.94	Swale, course E.; asc. 33 ft. over S. slope.
71.42	Low ridge, brs. E. and W.; desc. 31 ft. over N. slope to
80.00	Set an iron post, 3 ft. long, 2 ins. diam., 27 ins. in the ground for the cor. of secs. 22, 23, 26 and 27, with brass cap mkd.

## Survey: Part of Subdivision Lines of T. 40 N., R. 3 E.

BOOK 4127

19

Chains

$$\begin{array}{r} T\ 40\ N\ R\ 3\ E \\ \hline S\ 22\ | S\ 23 \\ \hline S\ 27\ | S\ 26 \end{array}$$

1936

from which

Pinyon, 6 ins. diam., brs. N. 38° E., 98 lks. dist.,  
mkd. T 40 N R 3 E S 23 BT.

Pinyon, 12 ins. diam., brs. S. 34° E., 138 lks. dist.,  
mkd. T 40 N R 3 E S 26 BT.

Juniper, 12 ins. diam., brs. S. 60° W., 127 lks. dist.,  
mkd. T 40 N R 3 E S 27 BT.

Juniper, 24 ins. diam., brs. N. 60° W., 20 lks. dist.,  
mkd. T 40 N R 3 E S 22 BT.

Land, gently rolling.  
Soil, sandy and gravelly, 3rd rate.  
Timber, pinyon and juniper.  
Undergrowth, sagebrush.  
Grass, poor.

N. 89° 55' E. on random line bet. secs. 23 and 26.

40.00 Set temp.  $\frac{1}{4}$  sec. cor.

80.16 Intersect N. and S. line, 12 lks. N. of the cor. of secs.  
23, 24, 25 and 26.

Thence

West on true line bet. secs. 23 and 26.

Over nearly level land, thru scattering timber and under-  
growth; asc. 26 ft. over E. slope.

30.17 Low ridge, brs. N. and S.; desc. 33 ft. over W. slope to

40.08 Set an iron post, 3 ft. long, 1 in. diam., 27 ins. in the  
ground for  $\frac{1}{4}$  sec. cor. with brass cap mkd.

$$\frac{1}{4} \begin{array}{r} S\ 23 \\ \hline S\ 26 \end{array}$$

1936

from which

Pinyon, 8 ins. diam., brs. S. 21° E., 181 lks. dist.,  
mkd.  $\frac{1}{4}$  S 26 BT.

Juniper, 16 ins. diam., brs. N. 84° W., 190 lks. dist.,  
mkd.  $\frac{1}{4}$  S 23 BT.

Continue over nearly level land; desc. 41 ft. over W.  
slope.

60.20 Drain, 10 lks. wide, course NW. Enter gently rolling land;  
asc. 35 ft. over E. slope.

67.79 Jarvis road brs. N. 40° W. and S. 70° E.

70.69 Spur slopes N.; desc. slightly over W. slope.

75.19 Swale, course NE.; asc. 34 ft. over NE. slope to

Chains	
80.16	<p>The cor. of secs. 22, 23, 26 and 27.</p> <p>Land, nearly level and gently rolling. Soil, sandy and gravelly, 3rd rate. Timber, pinyon and juniper. Undergrowth, sagebrush, rabbitweed and yucca. Grass, fair.</p>
	<p>N. 0° 01' W. bet. secs. 22 and 23.</p> <p>Over gently rolling land, thru scattering timber and dense undergrowth; asc. 25 ft. over SE. slope</p>
4.00	<p>Low rocky ridge, brs. N. 30° E. and S. 30° W.; desc. 70 ft. over NW. slope to <math>\frac{1}{4}</math> sec. cor.</p>
14.50	<p>Jarvis road, brs. E. and W.</p>
40.00	<p>Set an iron post, 3 ft. long, 1 in. diam., 27 ins. in the ground for <math>\frac{1}{4}</math> sec. cor. with brass cap mkd.</p>
	<p style="text-align: center;"><math>\frac{1}{4}</math></p> <p style="text-align: center;">S 22   S 23</p> <p style="text-align: center;">1936</p>
	<p style="text-align: right;">from which</p> <p>Pinyon, .5 ins. diam., brs. S. 86° E., 111 lks. dist., mkd. <math>\frac{1}{4}</math> S 23 BT.</p> <p>Pinyon, 12 ins. diam., brs. S. 79° W., 68 lks. dist., mkd. <math>\frac{1}{4}</math> S 22 BT.</p>
	<p>Continue over gently rolling land; desc. 50 ft. over NW. slope.</p>
69.78	<p>Wash, 3 lks. wide, course N. 20° E.; asc. 20 ft. over SE. slope to</p>
80.00	<p>Set an iron post, 3 ft. long, 2 ins. diam., 28 ins. in the ground and deposit a stone 3 x 3 x 2 ins. mkd. with a cross (x) at base, for cor. of secs. 14, 15, 22 and 23 with brass cap mkd.</p>
	<p style="text-align: center;">T 40 N R 3 E</p> <p style="text-align: center;">S 15   S 14</p> <p style="text-align: center;">S 22   S 23</p> <p style="text-align: center;">1936</p>
	<p>No bearing trees available.</p>
	<p>Land, gently rolling. Soil, sandy and rocky, 3rd and 4th rate. Timber, Pinyon and juniper. Undergrowth, sagebrush and rabbitweed. Grass, fair.</p>
	<p>East on random line bet. secs. 14 and 23.</p>
40.00	<p>Set temp. <math>\frac{1}{4}</math> sec. cor.</p>
79.94	<p>Intersect N. and S. line, 2 lks. N. of the cor. of secs. 13, 14, 23 and 24.</p>

## Survey: Part of Subdivision Lines of T. 40 N., R. 3 E.

BOOK 4127

21

Chains

Thence

N. 89° 59' W. on true line bet. secs. 14 and 23.

Over nearly level land, thru dense timber and undergrowth.

12.70 Leave nearly level and enter gently rolling land; desc.  
126 ft. over NW. slope to39.97 Set an iron post, 3 ft. long, 1 in. diam., 27 ins. in the  
ground for  $\frac{1}{4}$  sec. cor. with brass cap mkd.
$$\frac{1}{4} \begin{array}{l} S 14 \\ S 23 \end{array}$$

1936

from which

Pinyon, 10 ins. diam., brs. N. 55° E., 58 lks. dist.,  
mkd.  $\frac{1}{4}$  S 14 BT.Juniper, 14 ins. diam., brs. S. 60° W., 114 lks. dist.,  
mkd.  $\frac{1}{4}$  S 23 BT.Continue over gently rolling land; desc. 6 ft. over NW.  
slope.

41.20 Wash, 10 lks. wide, course NE.; asc. 40 ft. over E. slope.

63.10 Low spur slopes N.; desc. 17 ft. over W. slope.

73.00 Coyote Wash, 8 lks. wide, 10 ft. deep, course N. 10° E.  
Thence over nearly level land.

79.94 The cor. of secs. 14, 15, 22 and 23.

Land, nearly level and gently rolling.

Soil, sandy and rocky, 3rd rate.

Timber, pinyon and juniper.

Undergrowth, sagebrush, rabbitweed, oak brush and yucca.

Grass, fair.

N. 0° 01' W. bet. secs. 14 and 15.

Over nearly level land, thru scattering timber and under-  
growth; asc. gradually over SE. slope.

22.00 Low spur, slopes NE.; desc. gradually over N. slope to

40.00 Set an iron post, 3 ft. long, 1 in. diam., 27 ins. in the  
ground for  $\frac{1}{4}$  sec. cor. with brass cap mkd. $\frac{1}{4}$ 

$$S 15 \quad | \quad S 14$$

1936

from which

Juniper, 6 ins. diam., brs. N. 47° E., 153 lks. dist.,  
mkd.  $\frac{1}{4}$  S 14 BT.Juniper, 14 ins. diam., brs. N. 54° W., 81 lks. dist.,  
mkd.  $\frac{1}{4}$  S 15 BT.

Continue over nearly level land.

41.00 Wash, 6 lks. wide, course E.; asc. 40 ft. over S. slope.

Chains

- 51.10 Ketshen road, brs. N. 45° E. and S. 45° W.
- 61.00 Low spur, slopes E.; desc. 28 ft. over N. slope.
- 73.93 Draw, 10 lks. wide, course N. 75° E.; asc. 18 ft. over S. slope.
- 80.00 Set an iron post, 3 ft. long, 2 ins. diam., 20 ins. in the ground to bedrock and deposit a stone 2 x 4 x 8 ins. mkd. with a cross (x) at base and in a mound of stone to top for the cor. of secs. 10, 11, 14 and 15, with brass cap mkd.

T 40 N R 3 E  
 S 10 | S 11  
 S 15 | S 14

1936

No bearing trees available.

Land, nearly level.  
 Soil, sandy and rocky, 3rd rate.  
 Timber, pinyon and juniper.  
 Undergrowth, sagebrush, rabbitweed and yucca.  
 Grass, fair.

S. 89° 59' E. on random line bet. secs. 11 and 14.

- 40.00 Set temp. 1/4 sec, cor.

- 79.96 Intersect N. and S. line, 12 lks. S. of the cor. of secs. 11, 12, 13 and 14, hereinbefore described.

Thence

S. 89° 56' W. on true line bet. secs. 11 and 14.

Over gently rolling land, thru dense timber and undergrowth; asc. gradually over NE. slope.

- 13.00 Desc. 75 ft. over SW. slope.

- 31.56 Swale, course S.; asc. 29 ft. over E. slope to

- 39.98 Set an iron post, 3 ft. long, 1 in. diam., 27 ins. in the ground for 1/4 sec. cor. with brass cap mkd.

1/4 S.11  
 S 14

1936

from which

Juniper, 10 ins. diam., brs. N. 22° E., 88 lks. dist.,  
 mkd. 1/4 S 11 BT.

Juniper, 12 ins. diam., brs. S. 28° W., 168 lks. dist.,  
 mkd. 1/4 S 14 BT.

Continue over gently rolling land; asc. 17 ft. over E. slope.

- 43.76 Spur slopes S.; desc. 132 ft. over W. slope.

- 66.26 Coyote Wash, 30 lks. wide, course N.; asc. 60 ft. over E. slope to sec. cor.

## Survey; Part of Subdivision Lines of T. 40 N., R. 3 E.

BOOK 4127

23

Chains	
68.76	Dirt tank, 75 x 100 ft., brs. S. 30 lks. dist.
71.86	Road brs. NW. and SE.
79.96	The cor. of secs. 10, 11, 14 and 15. Land, gently rolling. Soil, sandy and gravelly, 3rd rate. Timber, pinyon and juniper. Undergrowth, sagebrush, rabbitweed, oak brush and yucca. Grass, fair.
	N. 0° 01' W. bet. secs. 10 and 11. Over gently rolling land, thru scattering timber and undergrowth, along E. slope.
6.60	Road, brs. NW. and SE.
10.00	Desc. 15 ft. over N. slope.
11.90	Wash, 8 lks. wide, course E.; asc. 24 ft. over S. slope.
22.10	Spur slopes E.; desc. 34 ft. over NE. slope to
40.00	Set an iron post, 3 ft. long, 1 in. diam., 24 ins. in the ground to bedrock and in a mound of stone to top for $\frac{1}{4}$ sec. cor. with brass cap mkd. $\frac{1}{4}$ S 10   S 11 1936.
	Thence over nearly level land, along E. slope.
52.00	Wash, 8 lks. wide, course E. Thence over gently rolling land; asc. 27 ft. over SE. slope.
65.00	Thence over E. slope to
80.00	Set an iron post, 3 ft. long, 2 ins. diam., 27 ins. in the ground and deposit a stone 3 x 4 x 7 ins., mkd. with a cross (x) at base for cor. of secs. 2, 3, 10 and 11, with brass cap mkd. T 40 N R 3 E S 3   S 2 S 10   S 11 1936 from which Juniper, 8 ins. diam., brs. N. 74° E., 243 lks. dist., mkd. T 40 N R 3 E S 2 BT. Juniper, 10 ins. diam., brs. S. 17° E., 183 lks. dist., mkd. T 40 N R 3 E S 11 BT. Juniper, 12 ins. diam., brs. S. 62° W., 115 lks. dist., mkd. T 40 N R 3 E S 10 BT. Juniper, 6 ins. diam., brs. N. 48° W., 249 lks. dist., mkd. T 40 N R 3 E S 3 BT.



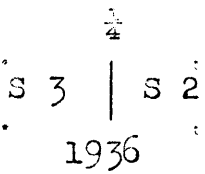
Chains	
	Land, gently rolling and nearly level. Soil, sandy and gravelly, 3rd rate. Timber, pinyon and juniper. Undergrowth, sagebrush and yucca. Grass, fair.
	N. 89° 56' E. on random line bet. secs. 2 and 11.
40.00	Set temp. $\frac{1}{4}$ sec. cor.
79.98	Intersect N. and S. line, 16 lks. N. of the cor. of secs. 1, 2, 11 and 12.
	Thence
	N. 89° 57' W. on true line bet. secs. 2 and 11.
	Over rolling land, thru dense timber and undergrowth; desc. 201 ft. over NW. slope to
39.99	Set an iron post, 3 ft. long, 1 in. diam.; 25 ins. in the ground to bedrock and in a mound of stone to top for $\frac{1}{4}$ sec. cor. with brass cap mkd.
	$\frac{1}{4}$ $\frac{S\ 2}{S\ 11}$
	1936
	from which
	Pinyon, 6 ins. diam., brs. S. 28° E., 30 lks. dist., mkd. $\frac{1}{4}$ S 11 BT.
	Pinyon, 12 ins. diam., brs. N. 64° W., 17 lks. dist., mkd. $\frac{1}{4}$ S 2 BT.
	Desc. 17 ft. over NW. slope.
50.00	Edge of cliffs, brs. N. and S. facing W.; desc. 157 ft.
57.50	Coyote Wash, 50 lks. wide, course N. Enter gently rolling land; asc. 71 ft. over NE. slope to
79.98	The cor. of secs. 2, 3, 10 and 11.
	Land, rolling, broken and gently rolling. Soil, sandy and rocky, 3rd and 4th rate. Timber, Pinyon and juniper. Undergrowth, sagebrush, rabbitweed, oak brush and yucca. Grass, fair.
	N. 0° 01' W. bet. secs. 2 and 3.
	Over gently rolling land, thru scattering timber and undergrowth; desc. 6 ft. over NE. slope.
1.00	Wash, 5 lks. wide, course E.; asc. 21 ft. over S. slope.
7.50	Spur, slopes E.; desc. 54 ft. over N. slope.
12.80	Wash, 8 lks. wide, course E.; asc. 36 ft. over S. slope.
21.00	Spur, slopes NE.; desc. 40 ft. over NW. slope to

Survey: Part of Subdivision Lines of T. 40 N., R. 3 E.

BOOK 4127

Chains

40.00 Set an iron post, 3 ft. long, 1 in. diam., 27 ins. in the ground for 1/4 sec. cor. with brass cap mkd.



from which

Juniper, 10 ins. diam., brs. N. 14° E., 184 lks. dist., mkd. 1/4 S 2 BT.

Juniper, 6 ins. diam., brs. S. 19° W., 119 lks. dist., mkd. 1/4 S 3 BT.

Continue over gently rolling land; desc. 12 ft. over NW. slope.

47.70 Wash, 10 lks. wide, course NE.; asc. 12 ft. over SE. slope.


50.00 Spur slopes NE.; desc. 12 ft. over NW. slope.

51.80 Wash, 10 lks. wide, course NE.; asc. 32 ft. over SE. slope to closing cor.

70.10 Coyote Valley road, brs. NE. and SW.

79.82 Intersect the 10th Standard Parallel North.

Set an iron post, 3 ft. long, 2 ins. diam., 22 ins. in the ground to bedrock and in a mound of stone to top for closing cor. of secs. 2 and 3, with brass cap mkd.



1936.

from which

Juniper, 8 ins. diam., brs. S. 78° W., 124 lks. dist., mkd. T 40 N R. 3 E S 3 CC BT.

No other bearing tree available.

From this point of intersection, the Standard Cor. of secs. 34 and 35, T. 41 N., R. 3 E., brs. E. 7.51 chs. dist., which is an iron post, 2 ins. diam., projecting 8 ins. above ground, firmly set, with brass cap properly mkd. and witnessed as described in the official record.

Land, gently rolling.  
Soil, sandy and gravelly, 3rd rate.  
Timber, pinyon and juniper.  
Undergrowth, sagebrush, rabbitweed and yucca.  
Grass, fair.

The cor. of secs. 27, 28, 33 and 34 is an iron post, 2 ins. diam., projecting 8 ins. above ground, firmly set, properly mkd. on brass cap, and witnessed by a mound of stone W. of cor. and one properly mkd. cedar bearing tree N. 54 1/2° W., 408 lks. dist.

Thence

Chains	
	N. 0° 02' W. bet. secs. 27 and 28.
	Over rolling land, thru scattering timber and undergrowth; asc. 86 ft. over E. slope.
5.00	Wash, 6 lks. wide, course E.
14.99	Wash, 8 lks. wide, course E.
28.98	Drain, 10 lks. wide, course E.; asc. 80 ft. over S. slope.
37.16	Spur slopes E. . Enter mountainous land; desc. 20 ft. over N. slope.
38.46	Wash, 15 lks. wide, course E.; asc. 32 ft. over S. slope.
40.00	Set an iron post, 3 ft. long, 1 in. diam., over a cross (x) mkd. on bedrock and in a mound of stone to top for $\frac{1}{4}$ sec. cor. with brass cap mkd.
	$\frac{1}{4}$
	S 28   S 27.
	1936
	from which
	Pinyon, 8 ins. diam., brs. S. 38° E., 67 lks. dist., mkd. $\frac{1}{4}$ S 27 BT.
	Pinyon, 10 ins. diam., brs. S. 38° W., 76 lks. dist., mkd. $\frac{1}{4}$ S 28 BT.
	Continue over mountainous land; asc. 46 ft. over S. slope.
44.34	Spur slopes E.; desc. 32 ft. over N. slope.
45.34	Gulch, 20 lks. wide, course E.; asc. 104 ft. over S. slope.
51.84	Spur slopes E.; desc. 115 ft. over N. slope.
58.04	Gulch, 20 lks. wide, course E.; asc. 89 ft. over S. slope.
60.86	Spur slopes E.; desc. 54 ft. over N. slope.
62.42	Wash, 30 lks. wide, course E.; asc. 197 ft. over S. slope to
80.00	Set an iron post, 3 ft. long, 2 ins. diam., 15 ins. in the ground to bedrock and in a mound of stone to top for cor. of secs. 21, 22, 27 and 28, with brass cap mkd.
	T 40 N. R 3 E S 21   S 22 ----- S 28   S 27
	1936
	from which
	Pinyon, 8 ins. diam., brs. N. 38° E., 149 lks. dist., mkd. T 40 N R 3 E S 22 BT.
	Juniper, 20 ins. diam., brs. S. 46° E., 321 lks. dist., mkd. T 40 N R 3 E S 27 BT.
	Pinyon, 20 ins. diam., brs. S. 46° W., 238 lks. dist., mkd. T 40 N R 3 E S 28 BT.
	Pinyon, 10 ins. diam., brs. N. 35° W., 173 lks. dist., mkd. T 40 N R 3 E S 21 BT.

Survey: Part of Subdivision Lines of T. 40 N., R. 3 E.

ECON 4127

27

## Chains

Land, rolling and mountainous.  
Soil, rocky, 4th rate.  
Timber, pinyon and juniper.  
Undergrowth, sagebrush, cliffrose and yucca.  
Grass, poor.

N. 89° 56' E. on random line bet. secs. 22 and 27.

40.00 Set temp.  $\frac{1}{4}$  sec. cor.

79.90 Intersect N. and S. line 2 lks. N. of the cor. of secs. 22, 23, 26 and 27.

Thence

S. 89° 57' W. on true line bet. secs. 22 and 27.

Over rolling land, thru scattering timber and dense undergrowth; asc. 6 ft. along N. slope to

1.85 Rim of cliff brs. N. 10° E. and S. 10° W. Enter mountainous land; desc. 76 ft. over steep W. slope of cliffs to

7.94 Wash, 8 lks. wide, course S. Thence over rolling land; desc. 94 ft. over S. slope.

11.42 Jarvis road, brs. N. and S.

20.41 Leave timber, brs. N. and S.

31.71 Drain, 5 lks. wide, course S. 10° W.; asc. 33 ft. over SE. slope to

39.95 Set an iron post, 3 ft. long, 1 in. diam., 27 ins. in the ground for  $\frac{1}{4}$  sec. cor. with brass cap mkd.

$\frac{1}{4}$   $\frac{S\ 22}{S\ 27}$

1936

No bearing trees available.

Continue over rolling land; asc. 78 ft. over gradual E. slope.

42.79 Coyote Valley road brs. N. and S.

54.91 Forest Service, 5 strand barbed wire fence, which is built along E. bdy. of the Kaibab National Forest and bears N. 18° E. and S. 18° W.

56.49 Foot of steep E. slope. Enter mountainous land; asc. 460 ft. over steep E. and SE. slopes to

79.90 The cor. of secs. 21, 22, 27 and 28.

Land, rolling and mountainous.  
Soil, rocky, 4th rate.  
Timber, pinyon and juniper.  
Undergrowth, sagebrush, cliffrose and yucca.  
Grass, poor.

Chains	
	N. 0° 02' W. bet. secs. 21 and 22.
	Over mountainous land, thru dense timber and undergrowth; asc. 98 ft. over SE. slope.
14.00	Spur slopes E.; desc. 52 ft. over NE. slope.
18.80	Gulch, 8 lks. wide, course S. 80° E.; asc. 66 ft. over SE. slope.
22.00	Spur slopes N. 70° E.; desc. 31 ft. over NE. slope.
25.40	Gulch, 8 lks. wide, course S. 70° E.; asc. 31 ft. over SE. slope.
35.10	Spur slopes E.; desc. 34 ft. over NE. slope to
40.00	Set an iron post, 3 ft. long, 1 in. diam., 18 ins. in the ground to bedrock and in a mound of stone to top for $\frac{1}{4}$ sec. cor., with brass cap mkd.
	S 21.   S 22.
	1936
	from which
	Pinyon, 6 ins. diam., brs. N. 77° E., 86 lks. dist., mkd. $\frac{1}{4}$ S 22 BT.
	Pinyon, 8 ins. diam., brs. S. 26° W., 105 lks. dist., mkd. $\frac{1}{4}$ S 21. BT.
	Continue over mountainous land, thru dense timber and undergrowth; desc. 121 ft. over NE. slope.
45.40	Wash, in gulch, 10 lks. wide, course S. 70° E.; asc. 155 ft. over SE. slope.
52.20	Spur slopes S. 75° E.; desc. 202 ft. over NE. slope.
57.80	Wash in gulch, 15 lks. wide, course S. 75° E.; asc. 219 ft. over steep SE. slope.
66.10	Spur slopes E.; desc. 76 ft. over N. slope.
68.50	Gulch, 8 lks. wide, course E.; asc. 83 ft. over S. slope.
72.10	Spur slopes E.; desc. 166 ft. over N. slope.
76.60	Wash in gulch, 10 lks. wide, course E.; asc. 100 ft. over S. slope to
80.00	Set an iron post, 3 ft. long, 2 ins. diam., over a cross (x) mkd. on bedrock and in a mound of stone to top for cor. of secs. 15, 16, 21 and 22, with brass cap mkd.
	T 40 N R 3 E S 16   S 15 S 21   S 22
	1936
	from which
	Pinyon, 10 ins. diam., brs. N. 58° E., 63 lks. dist., mkd. T 40 N R 3 E S 15 BT.
	Pinyon, 8 ins. diam., brs. S. 60° E., 35 lks. dist., mkd. T 40 N R 3 E S 22 BT.

Chains	
	<p>Pinyon, 8 ins. diam., brs. S. 31° W., 56 lks. dist., mkd. T 40 N R 3 E S 21 BT.</p> <p>Pinyon, 12 ins. diam., brs. N. 86° W., 106 lks. dist., mkd. T 40 N R 3 E S 16 BT.</p> <p>Land, mountainous. Soil, rocky, 4th rate. Timber, pinyon and juniper. Undergrowth, sagebrush, oak brush and yucca. Grass, poor.</p>
	<p>N. 89° 57' E. on random line bet. secs. 15 and 22.</p>
40.00	Set temp. $\frac{1}{4}$ sec. cor.
80.02	Intersect N. and S. line, 2 lks. N. of the cor. of secs. 14, 15, 22 and 23, hereinbefore described.
	Thence
	S. 89° 58' W. on true line bet. secs. 15 and 22.
	Over gently rolling land, thru scattering timber and under- growth; asc. 69 ft. over SE. and E. slopes to $\frac{1}{4}$ sec. cor.
23.50	Road brs. NE. and SW.
37.30	Coyote Valley road, brs. N. and S.
40.01	Set an iron post, 3 ft. long, 1 in. diam., 24 ins. in the ground to bedrock and in a mound of stone to top for $\frac{1}{4}$ sec. cor. with brass cap mkd.
	$\frac{1}{4} \begin{array}{l} S 15 \\ S 22 \end{array}$
	1936
	from which
	Pinyon, 6 ins. diam., brs. S. 11° W., 353 lks. dist., mkd. BT only.
	No other bearing tree available.
	Continue over gently rolling land; asc. 63 ft. over gradual E. slope.
41.07	Forest Service, 5 strand barbed wire fence, built along E. bdy. of the Kaibab National Forest, brs. N. 2° 30' E. and S. 2° 30' W.
50.00	Leave gently rolling and enter mountainous land; asc. 245 ft. over steep E. slope to
64.10	Spur slopes SE.; asc. 250 ft. over steep S. slope to
80.02	The cor. of secs. 15, 16, 21 and 22.
	<p>Land, gently rolling and mountainous. Soil, rocky, 4th rate. Timber, pinyon and juniper. Undergrowth, sagebrush, buckbrush and yucca. Grass, poor.</p>

30.

Chains	
	N. 0° 02' W. bet. secs. 15 and 16. Over mountainous land, thru dense timber and undergrowth; asc. 52 ft. over S. slope.
2.90	Spur slopes E.; desc. 173 ft. over N. slope.
14.00	Gulch, 10 lks. wide, course E.; asc. 129 ft. over S. slope.
17.80	Spur slopes E.; desc. 187 ft. over N. slope.
28.90	Wash in gulch, 20 lks. wide, course E.; asc. 141 ft. over S. slope.
34.10	Spur slopes E.; desc. 51 ft. over N. Slope.
36.50	Gulch, 10 lks. wide, course E.; asc. 118 ft. over S. slope to
40.00	Set an iron post, 3 ft. long, 1 in. diam., over a cross (x) mkd. on bedrock and raise a mound of stone to top for $\frac{1}{4}$ sec. cor. with brass cap mkd.  $\frac{1}{4}$ S 16   S 15 1936 from which Juniper, 6 ins. diam., brs. S. 47° E., 63 lks. dist., mkd. $\frac{1}{4}$ S 15 BT. Juniper, 6 ins. diam., brs. N. 85° W., 96 lks. dist., mkd. $\frac{1}{4}$ S 16 BT. Continue over mountainous land; asc. 38 ft. over S. slope.
41.80	Spur slopes S. 60° E.; desc. 205 ft. over NE. slope.
50.50	Wash in gulch, 15 lks. wide, course S. 60° E.; asc. 263 ft. over SW. slope.
61.50	Spur slopes S. 60° E.; desc. 148 ft. over N. slope.
75.70	Wash in gulch, 20 lks. wide, course E.; asc. 139 ft. over S. slope.
79.50	Spur slopes E.; desc. slightly over N. slope to
80.00	Set an iron post, 3 ft. long, 2 ins. diam., over a cross (x) mkd. on bedrock and raise a mound of stone to top for cor. of secs. 9, 10, 15 and 16, with brass cap mkd.  T 40 N R 3 E S 9   S 10 S 16   S 15 1936 from which Pinyon, 6 ins. diam., brs. N. 83° E., 22 lks. dist., mkd. T 40 N R 3 E S 10 BT. Pinyon, 10 ins. diam., brs. S. 32° W., 43 lks. dist., mkd. T 40 N R 3 E S 16 BT. Pinyon, 10 ins. diam., brs. N. 56° W., 117 lks. dist., mkd. T 40 N R 3 E S 9 BT.

Survey: Part of Subdivision Lines of T. 40 N., R. 3 E.

BOOK 4127

31

Chains

No other bearing tree available.

Land, mountainous.

Soil, rocky, 3rd and 4th rate.

Timber, pinyon and juniper.

Undergrowth, sagebrush and buckbrush.

Grass, poor.

N. 89° 58' E. on random line bet. secs. 10 and 15.

40.00 Set temp.  $\frac{1}{4}$  sec. cor.

79.92 Intersect N. and S. line, 5 lks. S. of the cor. of secs. 10, 11, 14 and 15.

Thence

S. 89° 56' W. on true line bet. secs. 10 and 15.

Over nearly level land, thru scattering timber and undergrowth.

5.00 Leave nearly level and enter gently rolling land; asc. 145 ft. over NE. slope to  $\frac{1}{4}$  sec. cor.

14.70 Wash, 8 lks. wide, 4 ft. deep, course NE.

35.70 Coyote Valley road, brs. N. and S.

39.30 Wash, 5 lks. wide, course NE.; asc. slightly to

39.96 Set an iron post, 3 ft. long, 1 in. diam., 25 ins. in the ground to bedrock and in a mound of stone to top for  $\frac{1}{4}$  sec. cor. with brass cap mkd.
$$\frac{1}{4} \begin{array}{l} S 10 \\ S 15 \end{array}$$

1936

from which

Juniper, 12 ins. diam.; brs. S. 5° W., 54 lks. dist., mkd.  $\frac{1}{4}$  S 15 BT.Pinyon, 6 ins. diam., brs. N. 17° W., 47 lks. dist., mkd.  $\frac{1}{4}$  S 10 BT.

Continue over gently rolling land; asc. 30 ft. over gradual E. slope.

41.64 Forest Service, 5 strand barbed wire fence, built along E. bdy. of the Kaibab National Forest, brs. N. 2° 30' E. and S. 2° 30' W.

44.00 Leave gently rolling and enter mountainous land; asc. 630 ft. to sec. cor. along top of spur sloping E.

79.92 The cor. of secs. 9, 10, 15 and 16.

Land, nearly level, gently rolling and mountainous.

Soil, rocky, 3rd and 4th rate.

Timber, pinyon and juniper.

Undergrowth, sagebrush, buckbrush, oakbrush and yucca.

Grass, fair.





## Survey: Part of Subdivision Lines of T. 40 N., R. 3 E.

BOOK 4127

33

## Chains

Juniper, 6 ins. diam., brs. S. 32° E., 66 lks. dist.,  
mkd. T 40 N R 3 E S 10 BT.

Pinyon, 8 ins. diam., brs. S. 47° W., 57 lks. dist.,  
mkd. T 40 N R 3 E S 9 BT.

Pinyon, 6 ins. diam., brs. N. 53° W., 167 lks. dist.,  
mkd. T 40 N R 3 E S 4 BT.

Land, mountainous.

Soil, rocky, 4th rate.

Timber, pinyon and juniper.

Undergrowth, sagebrush, buck brush, oak brush and yucca.

Grass, poor.

N. 89° 56' E. on random line bet. secs. 3 and 10.

40.00 Set temp.  $\frac{1}{4}$  sec. cor.

80.00 Intersect N. and S. line 5 lks. S. of the cor. of secs.  
2, 3, 10 and 11.

Thence

S. 89° 54' W. on true line bet. secs. 3 and 10.

Over gently rolling land, thru dense timber and under-  
growth; desc. slightly to

1.10 Wash, .8 lks. wide, course NE.; asc. 150 ft. over gradual  
E. slope.

15.50 Coyote Valley road, brs. N. and S.

33.50 Leave gently rolling and enter mountainous land; asc. 65  
ft. over steep S. slope.

37.00 Point of spur slopes NE.; desc. 31 ft. over NW. slope to

40.00 Set an iron post, 3 ft. long, 1 in. diam., 24 ins. in the  
ground and in a mound of stone to top for  $\frac{1}{4}$  sec. cor.  
with brass cap mkd.

$$\frac{1}{4} \frac{S 3}{S 10}$$

1936

from which

Pinyon, .10 ins. diam., brs. N. 74° E., 177 lks. dist.,  
mkd.  $\frac{1}{4}$  S 3 BT.

Juniper, 6 ins. diam., brs. S. 21° W., 119 lks. dist.,  
mkd.  $\frac{1}{4}$  S 10 BT.

Continue over mountainous land.

40.50 Gulch, course NE.; asc. 450 ft. over SE. slope.

57.10 Point of spur slopes SE.; desc. 246 ft. over SW. slope.

63.70 Wash in gulch, 20 lks. wide, course SE. 8.00 chs., thence  
N. 80° E.; asc. 52 ft. over NE. slope.

67.50 Point of spur slopes N.; desc. 26 ft. over NW. slope.

68.00 Same wash, course NE.; asc. 260 ft. over steep rocky E.  
slope.

Chains	
74.40	Point of spur slopes S. 10° E.; desc. 89 ft. over steep SW. slope.
77.50	Same wash, course S. 20° E.; asc. 137 ft. over steep NE. slope to
80.00	The cor. of secs. 3, 4, 9 and 10.
	Land, gently rolling and mountainous. Soil, rocky, 4th rate. Timber, pinyon and juniper. Undergrowth, sagebrush, buckbrush, oak brush and yucca. Grass, poor.
	N. 0° 02' W. bet. secs. 3 and 4.
	Over mountainous land, thru dense timber and undergrowth; desc. 73 ft. over NE. slope.
7.00	Wash in gulch, 15 lks. wide, course E. 2.00 chs., thence SE. and S.; asc. 229 ft. over S. slope.
15.50	Spur slopes E.; desc. 167 ft. over N. slope.
30.80	Gulch, 10 lks. wide, course E.; asc. 108 ft. over S. slope.
37.80	Spur slopes E.; desc. 27 ft. over N. slope to
40.00	Set an iron post, 3 ft. long, 1 in. diam., 18 ins. in the ground to bedrock and in a mound of stone to top for $\frac{1}{4}$ sec. cor. with brass cap mkd.
	$\frac{1}{4}$ S 4   S.3 .1936
	from which
	Pinyon, 6 ins. diam., brs. W. 135 lks. dist., mkd. $\frac{1}{4}$ S 4 BT.
	No other bearing tree available.
	Desc. 45 ft. over N. slope.
41.90	Gulch, 8 lks. wide, course E.; asc. 83 ft. over S. slope.
52.60	Spur slopes NE. 7.00 chs., thence E.; desc. 77 ft. over broken N. slope.
62.60	Gulch, 8 lks. wide, course E.; asc. 72 ft. over S. slope.
68.90	Spur slopes E.; desc. 202 ft. over NW. slope.
78.90	Gulch, 10 lks. wide, course NE.; asc. 13 ft. over SE. slope to
79.98	Intersect the 10th Standard Parallel North.
	Set an iron post, 3 ft. long, 2 ins. diam., 6 ins. in the ground, over a cross (x) mkd. on bedrock and raise a mound of stone to top for closing cor. of secs. 3 and 4, with brass cap mkd..

Survey: Part of Subdivision Lines of T. 40 N., R. 3 E.

BOOK 4127

35

Chains

$$\begin{array}{r}
 T\ 41\ N\ R\ 3\ E \\
 \hline
 S\ 33 \\
 \hline
 S\ 4\ | S\ 3 \\
 T\ 40\ N\ R\ 3\ E \\
 \hline
 CC
 \end{array}$$

1936

from which

Juniper, 12 ins. diam., brs. S. 33° E., 68 lks. dist.  
mkd. T 40 N R 3 E S 3 CC BT.

Pinyon, 18 ins. diam., brs. S. 25° W., 150 lks. dist.  
mkd. T 40 N R 3 E S 4 CC BT.

From this point of intersection, the Std. cor. of secs. 33 and 34, T. 41 N., R. 3 E., brs. E. 7.62 chs. dist., which is an iron post, 2 ins. diam., projecting 18 ins. above ground, firmly set in a mound of stone to top with brass cap properly mkd. and witnessed as described in the official record.

Land, mountainous.

Soil, rocky, 4th rate.

Timber, pinyon and juniper.

Undergrowth, sagebrush, buckbrush and oak brush.

Grass, fair.

#### FINAL TEST OF INSTRUMENTS.

Nov. 8, 1936, At camp in sec. 2, T. 41 N., R. 3 E., at 9h 0m a.m. app. t., set off 36° 59' N. on the lat. arcs, 16° 38' S. on the decl. arcs, and orient the instruments with the solars; the line of sight agree with the meridian determined by Polaris observation.

At 3h 0m p.m. app. t., with the lat. arcs unchanged, set off 16° 42' S. on the decl. arcs, and repeat the test of the solars; the lines of sight agree with the meridian determined by Polaris observation.

#### GENERAL DESCRIPTION.

The land is gently rolling to mountains.

The soil is gravelly, 3rd rate.

The timber is scattering juniper and pinyon, and the undergrowth is sage brush, buck brush and oak brush.

There are no indications of valuable mineral in the tp., and no water.



CERTIFICATE OF UNITED STATES SURVEYOR

BOOK 4127

We, Elliott Pearson, U.S. Transitman and

James C. Norman, U. S., Transitman, hereby certify upon honor that, in pursuance

of special instructions received from the District Cadastral Engineer for Arizona

bearing date of the 30th day of July, 1936, I have well, faithfully, and truly

in my own proper person, and in strict conformity with said instructions, the Manual of Surveying Instruc-  
tions, and the laws of the United States, surveyed all those parts or portions of xxx

the EAST BOUNDARY

and

PART OF SUBDIVISION LINES of

TOWNSHIP 40 NORTH, RANGE 3 EAST

of the Gila and Salt

River Base and Meridian, in the State of Arizona, which are represented in

the foregoing field notes as having been executed by Benjamin J. Kinsey, U.S. Surveyor;  
us and under the direction, and that all the corners of

said survey have been established and perpetuated in strict accordance with the Manual of Surveying Instruc-

tions, and the special written instructions of the District Cadastral Engineer for Arizona

and in the specific manner described in the field notes, and that the foregoing are the original field notes of  
such survey.

Phoenix, Arizona, February 23, 1937.

James C. Norman  
U. S. Transitman.

5 Pringleville, Ariz. June 7, 1937.

Elliott Pearson  
U.S. Transitman

APPROVAL

U.S. Transitman

OFFICE OF U. S. SUPERVISOR OF SURVEYS,

Denver, Colorado, June 21, 1937.

The foregoing field notes of the survey of EAST BOUNDARY and

PART OF SUBDIVISION LINES

OF

TOWNSHIP 40 NORTH, RANGE 3 EAST

of the Gila and Salt River Base and Meridian, in the State of Arizona

executed by James C. Norman and Elliott Pearson, U. S. Transitmen

under his special instructions dated July 30, 1936, having been

critically examined, and the necessary corrections and explanations made, the said field notes, and the surveys  
they describe, are hereby approved.

Signature of U.S. Supervisor of Surveys

U. S. Supervisor of Surveys.

For that the foregoing transcript of the field notes of the above described surveys in

has been correctly copied from the original notes on file in this office.

U. S. Supervisor of Surveys.