

4178

FIELD NOTES

OF THE SURVEY OF THE

Subdivisional Lines

of

Township 12 North

Range 14 East

Of the Gila and Salt River Meridian,

In the State of Arizona

EXECUTED BY

Horace M. Muscott, Public Land Surveyor and Claude F. Warner,

Transitman; General Land Office.

Under special instructions dated June 20, 1934, which provided for the surveys included under Group No. 190, bearing the approval of the Commissioner of the General Land Office under date of July 6, 1934 and assignment instructions dated May 15 and June 4, 1937.

Survey commenced August 17, 1937

Survey completed September 27, 1937

4178

(1A)

BOOK 4178

INDEX DIAGRAM.

Township 12 North, Range 14 East.

3rd Stan.

Par. North

| | | | | | |
|----|-------|-------|-------|-------|------|
| 57 | 56 | 42 | 31 | 20 | 10 |
| 6 | 55 5 | 40 4 | 30 3 | 19 2 | 9 1 |
| 55 | 53 | 40 | 29 | 18 | 8 |
| 7 | 52 8 | 39 9 | 28 10 | 17 11 | 7 12 |
| 51 | 50 | 38 | 27 | 17 | 7 |
| 18 | 50 17 | 37 16 | 26 15 | 15 14 | 5 13 |
| 49 | 48 | 36 | 25 | 15 | 5 |
| 19 | 47 20 | 35 21 | 24 22 | 14 23 | 4 24 |
| 46 | 45 | 35 | 23 | 13 | 3 |
| 30 | 45 29 | 34 28 | 22 27 | 12 26 | 2 25 |
| 44 | 43 | 33 | 22 | 11 | 2 |
| 31 | 42 32 | 32 33 | 21 34 | 10 35 | 1 36 |

Chains.

The subdivisional survey of township 12 north, range 14 east, was executed with Buff light mountain transits Nos. 16723 and 9984. For description, date of approval and tests of instruments, and equipment and method of survey, refer to the field notes of the exterior lines surveyed and resurveyed under this group.

For preliminary test of Buff No. 16723, refer to the preliminary test as outlined in the field notes of the Third Stan. Par. North, through ranges 15, 14 and a portion of 13 east, resurveyed under this group.

For preliminary test of Buff No. 9984, refer to the final test as outlined in the field notes of the subdivisional lines of township 12 north, range 15 east, surveyed under this group.

From the cor. of secs. 1, 2, 35 and 36, on the S. bdy. of the Tp., described in the field notes of the S. bdy. of the township, surveyed under this group.

N. 0° 01' W., bet. secs. 35 and 36.

Over nearly level land, through yellow pine, timber, and scattered undergrowth.

40.00 Set an iron post, 3 ft. long, 1 in. diam., 28 ins. in the ground, for $\frac{1}{4}$ sec. cor., with brass cap mkd.

$\frac{1}{4}$
 S 35 | S 36
 1937

from which

A yellow pine, 18 ins. diam., bears N. 60 $\frac{1}{2}$ ° E., 84 lks. dist., mkd. $\frac{1}{4}$ S 36 BT.

A yellow pine, 8 ins. diam., bears N. 74° W., 45 lks. dist., mkd. $\frac{1}{4}$ S 35 BT.

Continue over nearly level land.

75.00 Desc. 34 ft. over gradual NW. slope, to sec. cor.

80.00 Set an iron post, 3 ft. long, 2 ins. diam., 28 ins. in the ground, for cor. of secs. 25, 26, 35 and 36, with brass cap mkd.

T12NR14E
 S 26 | S 25

 S 35 | S 36
 1937

from which

A yellow pine, 6 ins. diam., bears N. 46 $\frac{1}{2}$ ° E., 27 lks. dist., mkd. T 12 N R 14 E S 25 BT.

A yellow pine, 10 ins. diam., bears S. 31° E., 44 lks. dist., mkd. T 12 N R 14 E S 36 BT.

A yellow pine, 6 ins. diam., bears S. 19 $\frac{1}{2}$ ° W., 55 lks. dist., mkd. T 12 N R 14 E S 35 BT.

A yellow pine, 6 ins. diam., bears N. 42 $\frac{1}{2}$ ° W., 27 lks. dist., mkd. T 12 N R 14 E S 26 BT.

Land, nearly level, NE. drainage.

Soil, rocky clay, 3rd and 4th rate.

Timber, yellow pine, scattering oak; undergrowth, very scattering second growth yellow pine.

Subdivision of T. 12 N., R. 14 E.

| | |
|---------|---|
| Chains. | S. 89° 58' E., on a random line bet. secs. 25 and 36. |
| 40.00 | Set temp. $\frac{1}{4}$ sec. cor. |
| 79.96 | A point 12 lks. N. of the cor. of secs. 25, 30, 31 and 36 on the E. bdy. of the Tp., described in the field notes of the E. bdy. of T. 12 N., R. 14 E., surveyed under this group. |
| | Thence |
| | N. 89° 53' W., on true line bet. secs. 25 and 36. |
| | Over slightly rolling land, through yellow pine timber and scattering undergrowth; desc. 57 ft. over NW. slope. |
| 7.45 | Canyon wash, 5 lks. wide, course NW.; asc. 26 ft. over NE. slope. |
| 11.25 | Spur, slopes NE.; thence over top of same. |
| 12.95 | Desc. 89 ft. over NW. slope. |
| 21.25 | Canyon wash, 30 lks. wide, course NE. (a branch of Wildcat Canyon); asc. 148 ft. over SE. slope. |
| 30.00 | Top of asc.; thence along a S. slope. |
| 39.30 | Drain, course SE. |
| 39.98 | Set an iron post, 3 ft. long, 1 in. diam., 28 ins. in the ground, for $\frac{1}{4}$ sec. cor., with brass cap mkd. |
| | <p>S 25 $\frac{1}{4}$ ————— S 36 .1937.</p> |
| | from which |
| | A yellow pine, 6 ins. diam., bears N. 13° W., 62 lks. dist., mkd. $\frac{1}{4}$ S 25 BT. |
| | A yellow pine, 10 ins. diam., bears S. 14° W., 58 lks. dist., mkd. $\frac{1}{4}$ S 36 BT. |
| | Asc. 21 ft. over gentle SE. slope. |
| 43.60 | Top of asc.; thence over nearly level land. |
| 78.60 | Desc. 15 ft. over gentle NW. slope to cor. |
| 79.96 | The cor. of secs. 25, 26, 35 and 36. |
| | Land, east half choppy, west half level, NE. drainage. Soil, rocky clay, 3rd and 4th rate. Timber, yellow pine, and scattered oak; undergrowth, very scattered second growth yellow pine. |
| | ----- |
| | N. 0° 01' W., bet. secs. 25 and 26. |
| | Over gently rolling land, through scattering timber and undergrowth. |
| 5.00 | Small canyon, 10 lks. wide, course N. 20° E.; continue over gently rolling land. |
| 18.00 | Desc. 19 ft. over gentle NW. slope. |
| 22.00 | Rocky draw; course N. 60° E.; asc. 22 ft. over broken SE. slope. |
| 35.30 | From this point, a Forest Service Range Experiment Plot |

Subdivision of T. 12 N., R. 14 E.

BOOK 4178

| | |
|---------|---|
| Chains. | bears East, approximately 1 chain. |
| 40.00 | Set an iron post, 3 ft. long, 1 in. diam., 27 ins. in the ground, for $\frac{1}{4}$ sec. cor., with brass cap mkd. |
| | $\frac{1}{4}$ S 26 S 25 1937 |
| | from which |
| | A yellow pine, 12 ins. diam., bears S. 86° E., 176 lks. dist., mkd. $\frac{1}{4}$ S 25 BT. |
| | A yellow pine, 20 ins. diam., bears S. 48° W., 161 lks. dist., mkd. $\frac{1}{4}$ S 26 BT. |
| | Continue over nearly level land. |
| 80.00 | Set an iron post, 3 ft. long, 2 ins. diam., 27 ins. in the ground, for cor. of secs. 23, 24, 25 and 26, with brass cap mkd. |
| | T12NR14E S 23 S 24 ----- S 26 S 25 1937 |
| | from which |
| | A yellow pine, 14 ins. diam., bears N. $28\frac{3}{4}^{\circ}$ E., 138 lks. dist., mkd. T 12 N R 14 E S 24 BT. |
| | A yellow pine, 6 ins. diam., bears S. $31\frac{1}{2}^{\circ}$ E., 81 lks. dist., mkd. T 12 N R 14 E S 25 BT. |
| | A yellow pine, 24 ins. diam., bears S. $28\frac{3}{4}^{\circ}$ W., 121 lks. dist., mkd. T 12 N R 14 E S 26 BT. |
| | A yellow pine, 24 ins. diam., bears N. $28\frac{3}{4}^{\circ}$ W., 119 lks. dist., mkd. T 12 N R 14 E S 23 BT. |
| | Land, nearly level, NE. drainage. Soil, rocky clay, 3rd and 4th rate. Timber, yellow pine and scattering oak; undergrowth, scattering second growth yellow pine. |
| | ----- S. $89^{\circ} 53'$ E., on a random line bet. secs. 24 and 25. |
| 40.00 | Set temp. $\frac{1}{4}$ sec. cor. |
| 79.91 | A point 16 lks. S. of the cor. of secs. 19, 24, 25 and 30, on the E. bdy. of the Tp., described in the field notes of the E. bdy. of T. 12 N., R. 14 E., surveyed under this group. |
| | Thence |
| | West, on true line bet. secs. 24 and 25. |
| | Over rolling land, through scattering timber and undergrowth. |
| 5.90 | Desc. 120 ft. over NW. slope. |
| 19.40 | Drain, course NW.; asc. 26 ft. over NE. slope. |
| 21.90 | Top of asc.; low spur, slopes NE.; desc. 60 ft. over NW. slope. |
| 27.50 | Canyon, 20 lks. wide, course NW. (a branch of Wildcat |

Subdivision of T. 12 N., R. 14 E.

| | |
|---------|--|
| Chains. | Canyon); asc. 124 ft. over gradual SE. slope. |
| 39.96 | Set an iron post, 3 ft. long, 1 in. diam., 27 ins. in the ground, for $\frac{1}{4}$ sec. cor., with brass cap mkd. <div style="text-align: center;"> $\begin{array}{c} S\ 24 \\ \frac{1}{4} \text{---} \\ S\ 25 \\ 1937 \end{array}$ </div> <p style="text-align: right;">from which</p> <ul style="list-style-type: none"> • A yellow pine, 16 ins. diam., bears N. $36\frac{3}{4}^{\circ}$ W., 59 lks. dist., mkd. $\frac{1}{4}$ S 24 BT. • A yellow pine, 24 ins. diam., bears S. $24\frac{1}{2}^{\circ}$ W., 143 lks. dist., mkd. $\frac{1}{4}$ S 25 BT. <p>Asc. 27 ft. over SE. slope.</p> |
| 45.00 | Drain, course SE.; slopes changes to NE., asc. 106 ft. |
| 57.20 | Top of asc.; thence over nearly level land. |
| 79.91 | The cor. of secs. 23, 24, 25 and 26. Land, rolling, NE. drainage. Soil, rocky clay, 3rd and 4th rate. Timber, yellow pine and scattering oak; undergrowth, scattering second growth yellow pine. ----- N. $0^{\circ} 01'$ W., bet. secs. 23 and 24. Over nearly level land, through yellow pine timber and scattering undergrowth. |
| 40.00 | Set an iron post, 3 ft. long, 1 in. diam., 12 ins. in the ground to bedrock, in a mound of stone to top, for $\frac{1}{4}$ sec. cor., with brass cap mkd. <div style="text-align: center;"> $\begin{array}{c} \frac{1}{4} \\ S\ 23\ S\ 24 \\ 1937 \end{array}$ </div> <p style="text-align: right;">from which</p> <ul style="list-style-type: none"> • A yellow pine, 8 ins. diam., bears S. 62° E., 78 lks. dist., mkd. $\frac{1}{4}$ S 24 BT. • A yellow pine, 6 ins. diam., bears N $38\frac{1}{4}^{\circ}$ W., 49 lks. dist., mkd. $\frac{1}{4}$ S 23 BT. <p>Desc. gentle NW. slope 97 ft.</p> |
| 57.00 | Ravine, 10 lks. wide, course N. 60° E.; asc. 59 ft. over SE. slope; thence over nearly level land. |
| 75.40 | Desc. 26 ft. to sec. cor. over gentle NW. slope. |
| 80.00 | Set an iron post, 3 ft. long, 2 ins. diam., 27 ins. in the ground, for cor. of secs. 13, 14, 23 and 24, with brass cap mkd. <div style="text-align: center;"> $\begin{array}{c} T12NR14E \\ S\ 14\ S\ 13 \\ \text{---} \\ S\ 23\ S\ 24 \\ 1937 \end{array}$ </div> <p style="text-align: right;">from which</p> |

Subdivision of T. 12 N., R. 14 E.

BOOK 4178

| | | | | | | | | | | | | | |
|---------|---|--|------|--|---|---|--|--|------|--|--|------|--|
| Chains. | <p>A yellow pine, 10 ins. diam., bears N. 43° E., 6 lks. dist., mkd. T 12 N R 14 E S 13 BT.</p> <p>A yellow pine, 8 ins. diam., bears S. 64° E., 63 lks. dist., mkd. T 12 N R 14 E S 24 BT.</p> <p>A yellow pine, 8 ins. diam., bears S. 55° W., 12 lks. dist., mkd. T 12 N R 14 E S 23 BT.</p> <p>A juniper, 8 ins. diam., bears N. 33½° W., 182 lks. dist., mkd. T 12 N R 14 E S 14 BT.</p> <p>Land, nearly level, NE. drainage. Soil, rocky clay, 3rd and 4th rate. Timber, yellow pine, scattering oak and juniper; under- growth, scattering second growth yellow pine and oak brush.</p> <p>-----</p> <p>East, on a random line bet. secs. 13 and 24.</p> | | | | | | | | | | | | |
| 40.00 | Set temp. ¼ sec. cor. | | | | | | | | | | | | |
| 79.96 | <p>A point 14 lks. N. of the cor. of secs. 13, 18, 19 and 24, on the E. bdy. of the Tp., described in the field notes of the E. bdy. of T. 12 N., R. 14 E., surveyed under this group.</p> <p>Thence</p> <p>N. 89° 54' W., on true line bet. secs. 13 and 24.</p> <p>Over nearly level land, through yellow pine timber and very scattered undergrowth.</p> | | | | | | | | | | | | |
| 25.00 | Asc. 23 ft. over gentle SE. slope. | | | | | | | | | | | | |
| 30.00 | Top of asc.; thence over nearly level land. | | | | | | | | | | | | |
| 39.98 | Set an iron post, 3 ft. long, 1 in. diam., 27 ins. in the ground, for ¼ sec. cor., with brass cap mkd. | | | | | | | | | | | | |
| | <table style="margin-left: auto; margin-right: auto;"> <tr><td></td><td>S 13</td><td></td></tr> <tr><td>¼</td><td>—</td><td></td></tr> <tr><td></td><td>S 24</td><td></td></tr> <tr><td></td><td>1937</td><td></td></tr> </table> | | S 13 | | ¼ | — | | | S 24 | | | 1937 | |
| | S 13 | | | | | | | | | | | | |
| ¼ | — | | | | | | | | | | | | |
| | S 24 | | | | | | | | | | | | |
| | 1937 | | | | | | | | | | | | |
| | from which | | | | | | | | | | | | |
| | <p>An oak, 6 ins. diam., bears N. 14¼° E., 194 lks. dist., mkd. ¼ S 13 BT.</p> <p>A yellow pine, 20 ins. diam., bears S. 46½° W., 196 lks. dist., mkd. ½ S 24 BT.</p> <p>Continue over nearly level land.</p> | | | | | | | | | | | | |
| 50.90 | Desc. 112 ft. over NW. slope. | | | | | | | | | | | | |
| 62.00 | Ravine, 10 lks. wide, course N. 10° E.; asc. 90 ft. over NE. slope. | | | | | | | | | | | | |
| 70.00 | Top of asc.; thence over nearly level land. | | | | | | | | | | | | |
| 79.96 | The cor. of secs. 13, 14, 23 and 24. | | | | | | | | | | | | |
| | <p>Land, nearly level, NE. drainage. Soil, rocky clay, 3rd and 4th rate. Timber, yellow pine, scattering oak and juniper; under- growth, very scattering second growth yellow pine.</p> <p>-----</p> <p>N. 0° 01' W., bet. secs. 13 and 14.</p> <p>Desc. 60 ft. over gradual NW. slope, through scattering</p> | | | | | | | | | | | | |

Subdivision of T. 12 N., R. 14 E.

| | |
|---------|--|
| Chains. | timber and undergrowth. |
| 5.50 | Rocky draw, course NE.; asc. 28 ft. over SW. slope. |
| 24.00 | Desc. 23 ft. over gentle NE. slope. |
| 31.00 | Head of ravine, course SE.; thence over slightly rolling land. |
| 40.00 | Set an iron post, 3 ft. long, 1 in. diam., 28 ins. in the ground, for $\frac{1}{4}$ sec. cor., with brass cap mkd. |
| | $\frac{1}{4}$ S 14 S 13 1937 |
| | from which |
| | An oak, 6 ins. diam., bears S. $67\frac{1}{4}^{\circ}$ E., 112 lks. dist., mkd. $\frac{1}{4}$ S 13 BT. |
| | An oak, 6 ins. diam., bears N. $88\frac{1}{2}^{\circ}$ W., 133 lks. dist., mkd. $\frac{1}{4}$ S 14 BT. |
| | Continue over nearly level land. |
| 50.00 | Desc. 127 ft. over gentle NW. slope. |
| 65.50 | Drain, course NE.; slope changes to NE.; desc. 55 ft. |
| 70.00 | Ravine, 10 lks. wide, course N. 10° W. |
| 73.00 | Junction of ravines from SE. and SW. to N. 10° E.; asc. 33 ft. over SE. slope. |
| 79.00 | Spur, slopes NE.; thence over same to sec. cor. |
| 80.00 | Set an iron post, 3 ft. long, 2 ins. diam., 27 ins. in the ground, for cor. of secs. 12, 13, 14, 23 and 24, with brass cap mkd. |
| | T12NR14E S 11 S 12 S 14 S 13 1937 |
| | from which |
| | A yellow pine, 10 ins. diam., bears N. $56\frac{1}{2}^{\circ}$ E., 39 lks. dist., mkd. T 12 N R 14 E S 12 BT. |
| | A yellow pine, 12 ins. diam., bears S. 53° E., 23 lks. dist., mkd. T 12 N R 14 E S 13 BT. |
| | A yellow pine, 20 ins. diam., bears S. $44\frac{1}{4}^{\circ}$ W., 83 lks. dist., mkd. T 12 N R 14 E S 14 BT. |
| | A yellow pine, 6 ins. diam., bears N. 15° W., 76 lks. dist., mkd. T 12 N R 14 E S 11 BT. |
| | Land, rolling, NE. drainage. Soil, rocky clay, 3rd and 4th rate. Timber, yellow pine, scattering oak and juniper; undergrowth, scattering second growth yellow pine. |
| | ----- |
| | S. $89^{\circ} 54'$ E., on a random line bet. secs. 12 and 13. |
| 40.00 | Set temp. $\frac{1}{4}$ sec. cor. |
| 79.88 | A point 9 lks. S. of the cor. of secs. 7, 12, 13 and 18, on the E. bdy. of the Tp., described in the field notes |

Subdivision of T. 12 N., R. 14 E.

BOOK 4178

| | |
|---------|---|
| Chains. | of the E. bdy. of T. 12 N., R. 14 E., surveyed under this group. |
| | Thence |
| | N. 89° 58' W., on true line bet. secs. 12 and 13. |
| | Over nearly level land, through scattering timber and undergrowth. Desc. 5 ft. over NW. slope. |
| 0.30 | Ravine, 10 lks. wide, course N. 10° E.; asc. 157 ft. over gradual NE. slope. |
| 29.90 | Top of asc.; thence over nearly level land. |
| 39.94 | Set an iron post, 3 ft. long, 1 in. diam., 15 ins. in the ground to bedrock, in a mound of stone to top, for $\frac{1}{4}$ sec. cor., with brass cap mkd. |
| | S 12 $\frac{1}{4}$ S 13. |
| | 1937 |
| | from which |
| | An oak, 6 ins. diam., bears N. 27 $\frac{3}{4}$ ° W., 110 lks. dist., mkd. $\frac{1}{4}$ S 12 BT. |
| | A yellow pine, 8 ins. diam., bears S. 15° W., 119 lks. dist., mkd. $\frac{1}{4}$ S 13 BT. |
| | Continue over nearly level land. |
| 51.20 | Desc. 105 ft. over NW. slope. |
| 68.50 | Canyon, 20 lks. wide, course N. for 5 chs., thence NE.; asc. gentle SE. slope 86 ft. to sec. cor. |
| 70.90 | Ravine, 10 lks. wide, course NE.; continue asc. |
| 79.88 | The cor. of secs. 11, 12, 13 and 14. |
| | Land, choppy, NE. drainage. Soil, rocky clay, 3rd and 4th rate. Timber, yellow pine, scattering oak and juniper; undergrowth, scattering second growth yellow pine. |
| | ----- N. 0° 01' W., bet. secs. 11 and 12. |
| | Over rolling land, through scattering timber and undergrowth. |
| 2.50 | Desc. 81 ft. over NW. slope. |
| 8.60 | Ravine, 10 lks. wide, course NE. for 3 chs., thence SE.; asc. 10 ft. over SE. slope. |
| 12.00 | Low, narrow spur, slopes SE.; thence along a NE. slope. |
| 16.00 | Canyon wash, 5 lks. wide, course S. 20° E.; asc. 17 ft. over SW. slope. |
| 22.00 | Drain; course SE.; slope changes to broken SE.; asc. 60 ft. |
| 34.00 | Top of asc.; thence over level land. |
| 40.00 | Set an iron post, 3 ft. long, 1 in. diam., 27 ins. in the ground, for $\frac{1}{4}$ sec. cor., with brass cap mkd. |

m Subdivision of T. 12 N., R. 14 E.

Chains.

$$\begin{array}{c} \frac{1}{4} \\ \text{S 11} \quad | \quad \text{S 12} \\ 1937 \end{array}$$

from which

A yellow pine, 8 ins. diam., bears N. 38° E.,
73 lks. dist., mkd. $\frac{1}{4}$ S 12 BT.

A yellow pine, 22 ins. diam., bears N. $75\frac{1}{4}^{\circ}$ W.,
164 lks. dist., mkd. $\frac{1}{4}$ S 11 BT.

Continue over nearly level land.

47.70 Forest Service telephone line, bears N. 70° W. and S. 70° E.

52.80 Truck trail, bears NE. to Nelson Tank Road and SW. to Long Tom Ranger Station-Wilbur Ranch and Young Highway.

80.00 Set an iron post, 3 ft. long, 2 ins. diam., 28 ins. in the ground, for cor. of secs. 1, 6, 7 and 12, with brass cap mkd.

T12NR14E

$$\begin{array}{c} \text{S 2} \quad | \quad \text{S 1} \\ \hline \text{S 11} \quad | \quad \text{S 12} \end{array}$$

1937.

from which

A juniper, 30 ins. diam., bears N. 51° E.,
95 lks. dist., mkd. T 12 N R 14 E S 1 BT.

A juniper, 36 ins. diam., bears S. $70\frac{1}{4}^{\circ}$ E.,
58 lks. dist., mkd. T 12 N R 14 E S 12 BT.

A juniper, 36 ins. diam., bears S. $59\frac{1}{2}^{\circ}$ W.,
170 lks. dist., mkd. T 12 N R 14 E S 11 BT.

A juniper, 24 ins. diam., bears N. $64\frac{1}{4}^{\circ}$ W.,
94 lks. dist., mkd. T 12 N R 14 E S 2 BT.

Land, south half choppy, north half nearly level.

Soil, rocky clay, 3rd and 4th rate.

Timber, yellow pine, scattering oak and juniper; undergrowth, scattering second growth yellow pine.

S. $89^{\circ} 58'$ E., on a random line bet. secs. 1 and 12.40.00 Set temp. $\frac{1}{4}$ sec. cor.

79.99 A point 5 lks. S. of the cor. of secs. 1, 6, 7 and 12, on the E. bdy. of the Tp., described in the field notes of the E. bdy. of T. 12 N., R. 14 E., surveyed under this group.

Thence

West, on true line bet. secs. 1 and 12.

Over nearly level land, through scattering timber and undergrowth. Desc. 14 ft. over gentle NW. slope.

7.00 Canyon bed, 5 lks. wide, course NE.; asc. 151 ft. over gradual SE. slope.

20.70 Truck trail, bears NE. to Nelson Tank Road and SW. to Long Tom Ranger Station-Wilbur Ranch and Young Highway.

35.40 Top of asc.; thence over nearly level land.

Subdivision of T. 12 N., R. 14 E.

BOOK 4178

Chains.

39.99

Set an iron post, 3 ft. long, 1 in. diam., 16 ins. in the ground, to bedrock, in a mound of stone to top, for $\frac{1}{4}$ sec. cor., with brass cap mkd.

$$\begin{array}{c} S 1 \\ \hline \frac{1}{4} \\ S 12 \\ 1937 \end{array}$$

from which

A yellow pine, 6 ins. diam., bears S. $39\frac{1}{2}^{\circ}$ W., 52 lks. dist., mkd. $\frac{1}{4}$ S 12 BT.

A juniper, 10 ins. diam., bears N. 50° W., 120 lks. dist., mkd. $\frac{1}{4}$ S 1 BT.

Thence over a series of small drains, courses SE.

59.00

Asc. 29 ft. over gentle SE. slope.

65.00

Top of asc.; thence over nearly level land.

65.70

Truck trail, bears NE. to Nelson Tank Road and SW. to Wilbur Ranch-Long Tom Ranger Station and Young Highway.

79.99

The cor. of secs. 1, 2, 11 and 12.

Land, slightly rolling, NE. drainage.

Soil, rocky clay, 3rd and 4th rate.

Timber, yellow pine, scattering oak and juniper; undergrowth, scattering second growth yellow pine.

N. $0^{\circ} 01'$ W., bat. secs. 1 and 2.

Over nearly level land, through scattering timber and undergrowth.

40.00

Set an iron post, 3 ft. long, 1 in. diam., 18 ins. in the ground to bedrock, in a mound of stone to top, for $\frac{1}{4}$ sec. cor., with brass cap mkd.

$$\begin{array}{c} \frac{1}{4} \\ S 2 \quad | \quad S 1 \\ 1937 \end{array}$$

from which

An oak, 6 ins. diam., bears S. $52\frac{3}{4}^{\circ}$ E., 119 lks. dist., mkd. $\frac{1}{4}$ S 1 BT.

A juniper, 30 ins. diam., bears N. $72\frac{1}{2}^{\circ}$ W., 83 lks. dist., mkd. $\frac{1}{4}$ S 2 BT.

Continue over nearly level land.

80.00

Set an iron post, 3 ft. long, 1 in. diam., 18 ins. in the ground to bedrock, in a mound of stone to top, for cor. of lots 4 and 5, sec. 1, and lots 1 and 8, sec. 2, with brass cap mkd.

$$\begin{array}{c} 1 \quad | \quad 4 \\ S 2 \quad | \quad S 1 \\ 8 \quad | \quad 5 \\ 1937 \end{array}$$

Desc. 63 ft. to closing cor. over gentle NE. slope.

93.41

Intersect the Third Stan. Par. North.

Chains. Set an iron post, 3 ft. long, 2 ins. diam., 28 ins. in the ground, for closing cor. of secs. 1 and 2, with brass cap mkd.

T13NR14E

S 36

S 2 | S 1

T12NR14E

CC

1937

from which

An oak, 22 ins. diam., bears S. $42\frac{1}{2}^{\circ}$ E.,
18 lks. dist., mkd. T 12 N R 14 E S 1 CC BT.

A yellow pine, 6 ins. diam., bears S. $8\frac{1}{2}^{\circ}$ W.,
22 lks. dist., mkd. T 12 N R 14 E S 2 CC BT.

From the point of intersection, the standard cor. of T. 13 N., Rs. 14 and 15 E., bears S. $89^{\circ} 39'$ E. 19.05 chs. dist., described in the field notes of the Third Stan. Par. North, through ranges 15, 14 and a portion of 13 east, resurveyed under this group.

Land, nearly level, NW. drainage.
Soil, rocky clay, 3rd and 4th rate.
Timber, yellow pine, scattering oak and juniper; undergrowth, very scattering second growth yellow pine.

At a point which bears N. $89^{\circ} 46'$ E., 20.92 chs. dist. from the standard cor. of T. 13 N., Rs. 14 and 15 E., described in the field notes of the Third Stan. Par. North, through ranges 15, 14 and a portion of 13 east, resurveyed under this group; which point is midway between the northeast and northwest closing cors. of sec. 1,

Set an iron post, 3 ft. long, 1 in. diam., 8 ins. in the ground to bedrock, in a mound of stone to top, for $\frac{1}{4}$ sec. cor. of sec. 1 only, with brass cap mkd.

$\frac{1}{4}$ S 1

1937

from which

A yellow pine, 26 ins. diam., bears S. $1\frac{1}{2}^{\circ}$ E.,
32 lks. dist., mkd. $\frac{1}{4}$ S 1 BT.

A yellow pine, 24 ins. diam., bears S. $27\frac{1}{2}^{\circ}$ W.,
147 lks. dist., mkd. $\frac{1}{4}$ S 1 BT.

From the cor. of secs. 2, 3, 34 and 35, on the S. bdy. of the Tp., described in the field notes of the S. bdy. of T. 12 N., R. 14 E., surveyed under this group.

N. $0^{\circ} 01'$ W., bet. secs. 34 and 35.

Desc. 115 ft. over gentle NE. slope, through dense undergrowth.

8.40 Drain, course N. from SE.; thence along bed of same.

14.40 Leave same drain, course N. 10° W.; thence along E. edge of same drain.

25.80 Desc. 57 ft. over N. slope.

35.00 Same drain, course N. from SW.; thence along bed of same.

Subdivision of T. 12 N., R. 14 E.

4178

Chains.

40.00

Set an iron post, 3 ft. long, 1 in. diam., 27 ins. in the ground, for $\frac{1}{4}$ sec. cor., with brass cap mkd.

$\frac{1}{4}$
 S 34 | S 35
 1937

from which

A yellow pine, 24 ins. diam., bears N. 37° E.; 123 lks. dist., mkd. $\frac{1}{4}$ S 35 BT.

A yellow pine, 6 ins. diam., bears N. $27\frac{3}{4}^{\circ}$ W.; 70 lks. dist., mkd. $\frac{1}{4}$ S 34 BT.

Cor. point falls on W. edge of drain, thence along W. edge of same.

41.60

Leave drain, thence over W. bank of canyon.

45.50

From this point, an old Larsen cabin bears W. approximately 2 chs.; thence across canyon meadow.

50.00

From this point, the junction of Larsen and Long Tom Canyons bears W., approximately 2 chs., course from SE. and E. to W. for 3 chs., thence NW.

51.00

Long Tom Canyon wash, 50 lks. wide, course W.; asc. 83 ft. over S. slope.

57.00

Spur, slopes W.; thence along SW. slope.

80.00

Set an iron post, 3 ft. long, 2 ins. diam., 27 ins. in the ground, for cor. of secs. 26, 27, 34 and 35, with brass cap mkd.

T12NR14E
 S 27 | S 26
 S 34 | S 35
 1937

from which

A yellow pine, 8 ins. diam., bears N. $68\frac{1}{2}^{\circ}$ E., 110 lks. dist., mkd. T 12 N R 14 E S 26 BT.

A yellow pine, 8 ins. diam., bears S. 40° E., 34 lks. dist., mkd. T 12 N R 14 E S 35 BT.

A yellow pine, 6 ins. diam., bears S. 40° W., 56 lks. dist., mkd. T 12 N R 14 E S 34 BT.

A yellow pine, 20 ins. diam., bears N. $43\frac{3}{4}^{\circ}$ W., 103 lks. dist., mkd. T 12 N R 14 E S 27 BT.

Land, choppy, NW. drainage.

Soil, rocky clay, 3rd and 4th rate on spurs and ridges, 1st rate in canyon meadows.

Timber, yellow pine, scattering oak; undergrowth, fairly dense second growth yellow pine.

 S. $89^{\circ} 58'$ E., on a random line bet. secs. 26 and 35.

40.00

Set temp. $\frac{1}{4}$ sec. cor.

80.11

A point 5 lks. S. of the cor. of secs. 25, 26, 35 and 36.

Thence

West, on true line bet. secs. 26 and 35.

Subdivision of T. 12 N., R. 14 E.

| | |
|---------|--|
| Chains. | Over slightly rolling land, through timber and scattering undergrowth. |
| 0.20 | Small canyon, course N. |
| 13.90 | Forest Service telephone line, bears N. and S. |
| 14.80 | Long Tom--Wilbur Ranch truck trail, bears N. 10° W. to Nelson Tank Road and S. 10° E. to Heber--Young Highway. |
| 17.50 | Asc. 30 ft. over gentle E. slope. |
| 35.00 | Flat top ridge, bears N. and S.; thence over top of same. |
| 40.05 | Set an iron post, 3 ft. long, 1 in. diam., 27 ins. in the ground, for $\frac{1}{4}$ sec. cor., with brass cap mkd. |
| | $\begin{array}{r} S\ 26 \\ \frac{1}{4} \\ \hline S\ 35 \\ 1937 \end{array}$ |
| | from which |
| | A yellow pine, 6 ins. diam., bears N. 31 $\frac{1}{2}$ ° E., 47 lks. dist., mkd. $\frac{1}{4}$ S 26 BT. |
| | A yellow pine, 6 ins. diam., bears S. 35 $\frac{1}{2}$ ° W., 33 lks. dist., mkd. $\frac{1}{4}$ S 35 BT. |
| | Continue over nearly level top of ridge. |
| 46.00 | Desc. 107 ft. over gentle NW. slope. |
| 68.30 | Drain, course N. 20° W.; asc. 49 ft. over NE. slope. |
| 71.80 | Top of asc.; thence over nearly level land. |
| 80.11 | The cor. of secs. 26, 27, 34 and 35. |
| | Land, rolling, NW. drainage. Soil, rocky clay, 3rd and 4th rate. Timber, yellow pine, scattering oak; undergrowth, scattering second growth yellow pine. |
| | ----- N. 0° 01' W., bet. secs. 26 and 27. |
| | Over nearly level land, through fairly dense undergrowth. |
| 10.00 | Desc. 63 ft. over a series of small drains and spurs, slope NE., to $\frac{1}{4}$ sec. cor. |
| 40.00 | Set an iron post, 3 ft. long, 1 in. diam., 28 ins. in the ground, for $\frac{1}{4}$ sec. cor., with brass cap mkd. |
| | $\begin{array}{r} \frac{1}{4} \\ S\ 27 \quad \quad S\ 26 \\ 1937 \end{array}$ |
| | from which |
| | A yellow pine, 8 ins. diam., bears S. 84 $\frac{1}{2}$ ° E., 57 lks. dist., mkd. $\frac{1}{4}$ S 26 BT. |
| | A yellow pine, 6 ins. diam., bears N. 88 $\frac{1}{2}$ ° W., 22 lks. dist., mkd. $\frac{1}{4}$ S 27 BT. |
| | Desc. gradual NE. slope 84 ft. |
| 53.00 | Drain, course S. 80° W.; asc. 88 ft. over broken SW. slope. |

Subdivision of T. 12 N., R. 14 E.

FOOT 4178

Chains.

67.50 Spur, slopes SW.; desc. 57 ft. to sec. cor., over broken NW. slope.

80.00 Set an iron post, 3 ft. long, 2 ins. diam., on bedrock, in a mound of stone to top, for cor. of secs. 22, 23, 26, and 27, with brass cap mkd.

| | |
|----------|------|
| T12NR14E | |
| S 22 | S 23 |
| ----- | |
| S 27 | S 26 |
| 1937 | |

from which

A yellow pine, 10 ins. diam., bears N. 53° E.,
39 lks. dist., mkd. T 12 N R 14 E S 23 BT.A yellow pine, 22 ins. diam., bears S. 46° E.,
34 lks. dist., mkd. T 12 N R 14 E S 26 BT.A yellow pine, 6 ins. diam., bears S. 54° W.,
28 lks. dist., mkd. T 12 N R 14 E S 27 BT.A yellow pine, 8 ins. diam., bears N. 31° W.;
27 lks. dist., mkd. T 12 N R 14 E S 22 BT.

Land, rolling, N W. drainage.

Soil, rocky clay, 3rd and 4th rate.

Timber, yellow pine, and scattering oak; undergrowth,
fairly dense second growth yellow pine.-----
East, on a random line bet. secs. 23 and 26.40.00 Set temp. $\frac{1}{4}$ sec. cor.

80.08 Intersect the cor. of secs. 23, 24, 25 and 26.

Thence

West, on true line bet. secs. 23 and 26.

Over slightly rolling land, through timber and scattering
undergrowth.2.30 Truck trail, bears N. 30° W. to Nelson Tank Road and
S. 30° E. to Heber--Young Highway.

9.80 Forest Service telephone line, bears S. 10° E. and N. 10° W.

16.50 Ridge, divide of drainage, E. to Wildcat Canyon, W. to
Slim Jim Canyon; thence over nearly level top of ridge.30.90 Desc. 92 ft. over NW. slope to $\frac{1}{4}$ sec. cor.40.04 Set an iron post, 3 ft. long, 1 in. diam., 22 ins. in the
ground to bedrock, in a mound of stone to top, for $\frac{1}{4}$ sec.
cor., with brass cap mkd.

| |
|---------------|
| S 23 |
| $\frac{1}{4}$ |
| ----- |
| S 26 |
| 1937 |

from which

A fir, 36 ins. diam., bears S. 19 $\frac{1}{2}$ ° E.,
17 lks. dist., mkd. $\frac{1}{4}$ S 26 BT.A yellow pine, 24 ins. diam.; bears N. 13 $\frac{3}{4}$ ° W.,
38 lks. dist., mkd. $\frac{1}{4}$ S 23 BT.

Subdivision of T. 12 N., R. 14 E.

| | |
|---------|---|
| Chains. | Continue desc. 70 ft. over NW. slope. |
| 45.50 | Slim Jim Canyon, 10 lks. wide, course N. 35° W.; asc. 107 ft. over NE. slope. |
| 55.60 | Top of asc.; thence over nearly level land. |
| 68.90 | Desc. 52 ft. over NW. slope. |
| 80.08 | The cor. of secs. 22, 23, 26 and 27. Land, slightly rolling, NW. drainage. Soil, rocky clay, 3rd and 4th rate. Timber, yellow pine, scattering oak and juniper; undergrowth, scattering second growth yellow pine. |
| | ----- N. 0° 01' W., bet. secs. 22 and 23. Desc. 52 ft. over NW. slope, through timber and fairly dense undergrowth. |
| 3.65 | Draw, course NW.; asc. 76 ft. over broken SW. slope. |
| 15.00 | Top of asc.; thence over nearly level land. |
| 23.00 | Desc. 195 ft. over NW. slope. |
| 32.60 | Slim Jim Canyon, 20 lks. wide, course W.; asc. 126 ft. over SW. slope, to $\frac{1}{4}$ sec. cor. |
| 40.00 | Set an iron post, 3 ft. long, 1 in. diam., 28 ins. in the ground, for $\frac{1}{4}$ sec. cor., with brass cap mkd. |
| | <div style="text-align: center;"> $\frac{1}{4}$ S 22 S 23 1937 </div> <p style="text-align: right;">from which</p> <p>A juniper, 6 ins. diam., bears N. 37° E., 35 lks. dist., mkd. $\frac{1}{4}$ S 23 BT.</p> <p>A juniper, 30 ins. diam., bears N. 23° W., 68 lks. dist., mkd. $\frac{1}{4}$ S 22 BT.</p> |
| | Continue asc. 69 ft. over SW. and S. slope. |
| 44.00 | Top of asc.; thence along W. slope of ridge, bears N. and SE. |
| 80.00 | Set an iron post, 3 ft. long, 2 ins. diam., 22 ins. in the ground to bedrock, in a mound of stone to top; for cor. of secs. 14, 15, 22 and 23, with brass cap mkd. |
| | <div style="text-align: center;"> T12NR14E S 15 S 14 S 22 S 23 1937 </div> <p style="text-align: right;">from which</p> <p>A yellow pine, 16 ins. diam., bears N. 44° E., 81 lks. dist., mkd. T 12 N R 14 E S 14 BT.</p> <p>An oak, 6 ins. diam., bears S. 59$\frac{3}{4}$° E., 63 lks. dist., mkd. T 12 N R 14 E S 23 BT.</p> <p>A yellow pine, 18 ins. diam., bears S. 81$\frac{1}{2}$° W., 61 lks. dist., mkd. T 12 N R 14 E S 22 BT.</p> |

Subdivision of T. 12 N., R. 14 E.

BOOK 4178

| | |
|---------|--|
| Chains. | A yellow pine, 8 ins. diam., bears N. 59° W., 56 lks. dist., mkd. T 12 N R 14 E S 15 BT. |
| | Land, choppy, NW. drainage. Soil, rocky clay, 3rd and 4th rate. Timber, yellow pine, scattering oak and juniper; under- growth, fairly dense second growth yellow pine |
| | ----- East, on a random line bet. secs. 14 and 23. |
| 40.00 | Set temp. $\frac{1}{4}$ sec. cor. |
| 80.11 | A point 14 lks. N. of the cor. of secs. 13, 14, 23 and 24. Thence N. 89° 54' W., on true line bet. secs. 14 and 23. Over nearly level land, through timber and scattering undergrowth. |
| 21.50 | Forest Service telephone line, bears NE. and S. 30° W. |
| 24.20 | Truck trail; bears NE. to Nelson Tank Road, and SW. to Wilbur Ranch and Heber--Young Highway. |
| 25.00 | Ridge, divide of drainage, W. to Slim Jim Canyon, and E. to Wildcat Canyon. |
| 33.20 | Desc. 52 ft. over gentle NW. slope. |
| 40.05 | Set an iron post, 3 ft. long, 1 in. diam., 24 ins. in the ground to bedrock, in a mound of stone to top, for $\frac{1}{4}$ sec. cor., with brass cap mkd. |
| | S 14 $\frac{1}{4}$ ----- S 23 1937 |
| | from which |
| | A yellow pine, 36 ins. diam., bears S. 5° W., 49 lks. dist., mkd. $\frac{1}{4}$ S 23 BT. |
| | A yellow pine, 8 ins. diam., bears N. 47 $\frac{1}{2}$ ° W., 80 lks. dist., mkd. $\frac{1}{4}$ S 14 BT. |
| | Desc. NW. slope 152 ft. |
| 49.80 | Canyon bed, 5 lks. wide, course N. 10° W.; asc. 91 ft. over SE. slope. |
| 56.00 | Spur, slopes NW.; thence across top of same. |
| 62.50 | Desc. 72 ft. over W. slope. |
| 67.50 | Canyon bed, 10 lks. wide, course N.; asc. 115 ft. over E. slope. |
| 76.60 | Ridge, bears N. and S.; thence across same to sec. cor. |
| 80.11 | The cor. of secs. 14, 15, 22 and 23. Land, choppy, northerly drainage. Soil, rocky clay, 3rd and 4th rate. Timber, yellow pine, scattering oak; undergrowth; scatter- ing second growth yellow pine and oak brush. |
| | ----- N. 0° 01' W., bet. secs. 14 and 15. Desc. 103 ft. over gentle NE. slope, through timber and |

| | |
|---------|---|
| Chains. | scattering undergrowth. |
| 8.95 | Draw, course N. 60° W.; asc. 50 ft. over SE. slope. |
| 21.70 | Slope changes to NE.; desc. 159 ft. |
| 30.40 | Draw, course NW.; thence along a NE. slope. |
| 32.60 | Desc. 52 ft. over gentle NE. slope. |
| 40.00 | Set an iron post, 3 ft. long, 1 in. diam., 28 ins. in the ground, for $\frac{1}{4}$ sec. cor., with brass cap mkd. |
| | $\frac{1}{4}$ S 15 S 14 1937 |
| | from which |
| | A yellow pine, 8 ins. diam., bears N. 62° E., 49 lks. dist., mkd. $\frac{1}{4}$ S 14 BT. |
| | A yellow pine, 12 ins. diam., bears N. 39° W., 74 lks. dist., mkd. $\frac{1}{4}$ S 15 BT. |
| | Desc. 211 ft. over steep NE. slope. |
| 46.50 | Canyon bed, 20 lks. wide, course N. 75° W.; asc. 99 ft. over steep SE. slope. |
| 50.00 | Spur, slopes NW.; thence across top of same. |
| 60.00 | Asc. 58 ft. over SW. slope and limestone boulders; thence along SW. slope of spur, slopes SW. |
| 74.20 | Head of draw, course SW.; asc. 35 ft. over SW. slope. |
| 76.40 | Spur, slopes NW.; thence along top of same to sec. cor. |
| 80.00 | Set an iron post, 3 ft. long, 2 ins. diam., 27 ins. in the ground, for cor. of secs. 10, 11, 14 and 15, with brass cap mkd. |
| | T12NR14E S 10 S 11 ----- S 15 S 14 1937 |
| | from which |
| | A yellow pine, 24 ins. diam., bears N. 37° E., 101 lks. dist., mkd. T 12 N R 14 E S 11 BT. |
| | A juniper, 8 ins. diam., bears S. 44 $\frac{1}{2}$ ° E., 6 lks. dist., mkd. T 12 N R 14 E S 14 BT. |
| | A yellow pine, 12 ins. diam., bears S. 13 $\frac{3}{4}$ ° W., 108 lks. dist., mkd. T 12 N R 14 E S 15 BT. |
| | A yellow pine, 24 ins. diam., bears N. 42° W., 78 lks. dist., mkd. T 12 N R 14 E S 10 BT. |
| | Land, choppy, NE. drainage. Soil, rocky clay, 3rd and 4th rate. Timber, yellow pine and scattering oak; undergrowth, scattering second growth yellow pine and oak brush. |
| | ----- S. 89° 54' E., on a random line bet. secs. 11 and 14. |
| 40.00 | Set temp. $\frac{1}{4}$ sec. cor. |

Subdivision of T. 12 N., R. 14 E.

BOOK 4178

Chains.

- 80.10 A point 9 lks. S. of cor. of secs. 11, 12, 13 and 14.
Thence
N. 89° 58' W., on true line bet. secs. 11 and 14.
Asc. gentle E. slope, through timber and scattering undergrowth.
- 24.80 Forest Service telephone line, bears NW. and SE.
- 26.20 Truck trail, bears N. to Nelson Tank Road, and S. to Heber--Young Highway, via Wilbur Ranch.
- 30.10 Top of asc.; ridge, bears N. and S., divide of drainage, W. to Slim Jim Canyon and E. to Wildcat Canyon; desc. 52 ft. over gentle W. slope.
- 40.05 Set an iron post, 3 ft. long, 1 in. diam., 28 ins. in the ground, for $\frac{1}{4}$ sec. cor., with brass cap mkd.
- S 11

 $\frac{1}{4}$
S 14

1937
- from which
- A juniper, 6 ins. diam., bears S. 40 $\frac{3}{4}$ ° E., 146 lks. dist., mkd. $\frac{1}{4}$ S 14 BT.
- A juniper, 24 ins. diam., bears N. 34 $\frac{3}{4}$ ° W., 103 lks. dist., mkd. $\frac{1}{4}$ S 11 BT.
- Thence along top of spur, slopes SW.
- 45.10 Desc. 173 ft. over NW. slope.
- 70.10 Canyon bed, 10 lks. wide, course N. 20° W.; from this point, Long Tom--Chevalon Ranger trail and forest service telephone, bearing from NW. to E., bears N. approximately 5 chs. dist.; asc. 95 ft. over gentle NE. slope.
- 80.10 The cor. of secs. 10, 11, 14 and 15.
Land, rolling, NE. and NW. drainage.
Soil, rocky clay, 3rd and 4th rate.
Timber, yellow pine, scattering oak and juniper; undergrowth, scattering second growth yellow pine, and oak brush.
- N. 0° 01' W., bet. secs. 10 and 11.
Desc. 175 ft. over NE. slope, through yellow pine timber, and undergrowth.
- 13.10 Chevalon Ranger trail and telephone line, bears N. 20° W. and SE.
- 24.20 Canyon bed, 10 lks. wide, course N. 20° W.; asc. 101 ft. over SW. slope.
- 34.50 Spur, slopes W.; desc. 109 ft. over NW. slope to $\frac{1}{4}$ sec. cor.
- 40.00 Set an iron post, 3 ft. long, 1 in. diam., 22 ins. in the ground to bedrock, in a mound of stone to top, for $\frac{1}{4}$ sec. cor., with brass cap mkd.

Subdivision of T. 12N., R. 14 E.

Chains.

$$\begin{array}{c} \frac{1}{4} \\ \text{S } 10 \text{ } | \text{ } \text{S } 11 \\ 1937 \end{array}$$

from which

A fir, 16 ins. diam., bears N. 40° E.,
50 lks. dist., mkd. $\frac{1}{4}$ S 11 BT.

An oak, 6 ins. diam., bears N. 73° W.,
7 lks. dist., mkd. $\frac{1}{4}$ S 10 BT.

Continue desc. over NW. slope 32 ft.

40.80 Ravine, 10 lks. wide, course SW.; asc. 287 ft. over SE.
slope.

66.00 Spur, slopes SW.; thence along SW. slope of same.

80.00 Set an iron post, 3 ft. long, 2 ins. diam., 6 ins. in the
ground to bedrock; in a mound of stone to top, for cor.
of secs. 2, 3, 10 and 11, with brass cap mkd.

T12NR14E

$$\begin{array}{c} \text{S } 3 \text{ } | \text{ } \text{S } 2 \\ \hline \text{S } 10 \text{ } | \text{ } \text{S } 11 \end{array}$$

1937

from which

A yellow pine, 6 ins. diam., bears N. 37 $\frac{1}{2}$ ° E.,
27 lks. dist., mkd. T 12 N R 14 E S 2 BT.

A yellow pine, 6 ins. diam., bears S. 76° E.,
125 lks. dist., mkd. T 12 N R 14 E S 11 BT.

An oak, 6 ins. diam., bears S. 32° W.,
112 lks. dist., mkd. T 12 N R 14 E S 10 BT.

A juniper, 30 ins. diam., bears N. 47 $\frac{1}{2}$ ° W.,
72 lks. dist., mkd. T 12 N R 14 E S 3 BT.

Land, choppy, NW. drainage.

Soil, rocky clay, 3rd and 4th rate.

Timber, yellow pine; scattering oak and juniper; under-
growth, second growth yellow pine, and oak brush.

S. 89° 58' E., on a random line bet. secs. 2 and 11.

40.00 Set temp. $\frac{1}{4}$ sec. cor.

80.10 Intersect the cor. of secs. 1, 2, 11 and 12.

Thence

N. 89° 58' W., on true line bet. secs. 2 and 11.

Over nearly level land, through timber and scattering
undergrowth.

23.00 Desc. 23 ft. over NW. slope.

26.70 Canyon, 10 lks. wide, course N. 20° W.; asc. 70 ft. over
SE. slope.

39.00 Top of asc.; thence over nearly level land.

40.05 Set an iron post, 3 ft. long, 1 in. diam., 28 ins. in
the ground, for $\frac{1}{4}$ sec. cor., with brass cap mkd.

Subdivision of T. 12 N., R. 14 E.

BOOK 4178

Chains.

S 2
 $\frac{1}{4}$ ———
 S 11
 |
 1937

from which

A yellow pine, 10 ins. diam., bears N. $42\frac{1}{2}^{\circ}$ E.,
 35 lks. dist., mkd. $\frac{1}{4}$ S 2 BT.

An oak, 6 ins. diam., bears S. 16° W.,
 53 lks. dist., mkd. $\frac{1}{4}$ S 11 BT.

Continue over nearly level land.

44.50 Old Weimer Ranch road, bears SW. to Wilbur Ranch via Nelson Tank truck trail, and N. to Weimer Ranch.

74.65 Desc. 31 ft. over NW. slope.

80.10 The cor. of secs. 2, 3, 10 and 11.

Land, nearly level, NW. drainage.
 Soil, rocky clay, 3rd and 4th rate.
 Timber, yellow pine, scattering oak and juniper; under-
 growth, scattering second growth yellow pine and oak
 brush.

N. $0^{\circ} 01'$ W., bet. secs. 2 and 3.Along a NW. slope, through timber and scattering under-
growth.

32.40 Desc. 49 ft. over NW. slope.

40.00 Set an iron post, 3 ft. long, 1 in. diam., 6 ins. in the
ground to bedrock, in a mound of stone to top, for $\frac{1}{4}$ sec.
cor., with brass cap mkd.

$\frac{1}{4}$
 S 3 | S 2
 |
 1937

from which

An oak, 6 ins. diam., bears S. 40° E.,
 16 lks. dist., mkd. $\frac{1}{4}$ S 2 BT.

An oak, 6 ins. diam., bears S. $68\frac{1}{2}^{\circ}$ W.,
 25 lks. dist., mkd. $\frac{1}{4}$ S 3 BT.

Continue desc. over NW. slope for 44 ft.

43.80 Draw, course S. 20° W.; asc. 40 ft. over SW. slope.

46.40 Spur, slopes SW.; thence over top of same.

52.75 Desc. 57 ft. over gentle NW. slope.

59.00 Draw, course N. 10° W.; asc. 15 ft. over SE. slope.

61.20 Slope changes to NE.; thence along same.

73.00 Desc. 65 ft. over NE. slope.

78.00 Drain, course E.; asc. 12 ft. over SE. slope to mile cor.

80.00 Set an iron post, 3 ft. long, 1 in. diam., 6 ins. in the
ground to bedrock, in a mound of stone to top, for cor.
of lots 4 and 5, sec. 2, and lots 1 and 8, sec. 3., with
brass cap mkd.

Subdivision of T. 12 N., R. 14 E.

Chains.

$$\begin{array}{c} 1 \quad 4 \\ \text{S } 3 \quad \frac{\quad}{\quad} \quad \text{S } 2 \\ 8 \quad 5 \\ 1937 \end{array}$$

Continue asc. over SE. slope for 41 ft.

82.90 Spur, slopes NE.; thence over top of same.

90.00 Desc. 30 ft. over NE. slope to closing cor.

93.25 Intersect the Third Stan. Par. North.

Set an iron post, 3 ft. long, 2 ins. diam., 28 ins. in the ground, for closing cor. of secs. 2 and 3, with brass cap mkd.

T13NR14E

S 35

S 3 | S 2

T12NR14E

CC

1937

from which

An oak, 5 ins. diam., bears S. 37° E., 141 lks. dist., mkd. T 12 N R 14 E S 2 CC BT.

An oak, 6 ins. diam., bears S. 34½° W., 57 lks. dist., mkd. T 12 N R 14 E S 3 CC BT.

From the point of intersection, the standard cor. of secs. 35 and 36, T. 13 N., R. 14 E., bears S. 89° 47' E., 19.23 chs. dist., described in the field notes of the Third Stan. Par. North, through ranges 15, 14 and a portion of 13 east, resurveyed under this group.

Land, rolling, NW. drainage.

Soil, rocky clay, 3rd and 4th rate.

Timber, yellow pine, scattering oak and juniper; undergrowth, scattering second growth pine and oak brush.

At a point which bears N. 89° 33' E., 20.80 chs. dist. from the standard cor. of secs. 35 and 36, T. 13 N., R. 14 E., described in the field notes of the Third Stan. Par. North, through ranges 15, 14 and a portion of 13 east, resurveyed under this group; which point is midway between the northeast and northwest closing cors. of sec. 2,

Set an iron post, 3 ft. long, 1 in. diam., 12 ins. in the ground to bedrock, in a mound of stone to top, for ¼ sec. cor. of sec. 2 only, with brass cap mkd.

¼ S 2

1937

from which

A yellow pine, 6 ins. diam., bears S. 77½° E., 80 lks. dist., mkd. ¼ S 2 BT.

A yellow pine, 6 ins. diam., bears S. 12½° W., 33 lks. dist., mkd. ¼ S 2 BT.

Subdivision of T. 12 N., R. 14 E.

BOOK 4178

- Chains. From the cor. of secs. 3, 4, 33 and 34, on the S. bdy. of the Tp., described in the field notes of the S. bdy. of T. 12 N., R. 14 E., surveyed under this group.
- N. 0° 02' W., bet. secs. 33 and 34.
- Over nearly level land, through dense undergrowth.
- 4.20 Desc. 81 ft. over gentle NE. slope.
- 21.40 Canyon, 10 lks. wide, course N. 20° W. for 1 ch., thence N. 10° E.; asc. 13 ft. over SW. slope; thence across toe of spur slopes SW.
- 27.30 Desc. 61 ft. over NW. slope.
- 33.00 Same canyon as above, course N. 20° E.; asc. 42 ft. over SE. slope.
- 36.70 Top of asc.; thence over nearly level land to
- 40.00 Set an iron post, 3 ft. long, 1 in. diam., 28 ins. in the ground, for $\frac{1}{4}$ sec. cor., with brass cap mkd.

$\frac{1}{4}$
 S 33 | S 34
 1937

from which

A yellow pine, 6 ins. diam., bears S. 47 $\frac{3}{4}$ ° E.,
73 lks. dist., mkd. $\frac{1}{4}$ S 34 BT.

A yellow pine, 18 ins. diam., bears S. 29° W.,
41 lks. dist., mkd. $\frac{1}{4}$ S 33 BT.

Thence along a NE. slope.

- 43.40 Desc. 34 ft. over NE. slope.
- 48.50 Drain, course E.; asc. 23 ft. over SE. slope.
- 69.40 Desc. 22 ft. over gentle NE. slope.
- 72.50 Drain, course E.; thence over nearly level land.
- 80.00 Set an iron post, 3 ft. long, 2 ins. diam., 27 ins. in the ground, for cor. of secs. 27, 28, 33 and 34, with brass cap mkd.

T. 12 N. R. 14 E
 S 28 | S 27
 S 33 | S 34
 1937

from which

A yellow pine, 24 ins. diam., bears N. 44° E.,
39 lks. dist., mkd. T 12 N R 14 E S 27 BT.

A yellow pine, 10 ins. diam., bears S. 20 $\frac{1}{2}$ ° E.,
43 lks. dist., mkd. T 12 N R 14 E S 34 BT.

A yellow pine, 30 ins. diam., bears S. 43 $\frac{1}{2}$ ° W.,
44 lks. dist., mkd. T 12 N R 14 E S 33 BT.

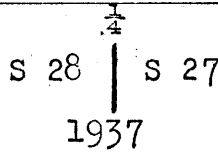
A yellow pine, 8 ins. diam., bears N. 31° W.,
99 lks. dist., mkd. T 12 N R 14 E S 28 BT.

| | |
|---------|---|
| Chains. | Land, choppy, NE. drainage. Soil, rocky clay, 3rd and 4th rate. Timber, yellow pine and scattering oak; undergrowth, dense second growth yellow pine. |
| | ----- S. 89° 58' E., on a random line bet. secs. 27 and 34. |
| 40.00 | Set temp. $\frac{1}{4}$ sec. cor. |
| 80.10 | A point 2 lks. N. of the cor. of secs. 26, 27, 34 and 35. Thence N. 89° 57' W., on true line bet. secs. 27 and 34. Desc. 192 ft. over NW. slope, through dense undergrowth. |
| 19.60 | East Fork Long Tom Canyon, 20 lks. wide, course N.; asc. 191 ft. over SE. slope. |
| 27.60 | Low, narrow spur, slopes NE.; thence over same. |
| 30.10 | Desc. 149 ft. over NW. slope. |
| 38.90 | Canyon, 20 lks. wide, course N. 20° E.; asc. 36 ft. over steep NE. slope to |
| 40.05 | Set an iron post, 3 ft. long, 1 in. diam., 22 ins. in the ground to bedrock, in a mound of stone to top, for $\frac{1}{4}$ sec. cor., with brass cap mkd. |
| | $\begin{array}{r} \cdot \text{ S } 27 \\ \hline \frac{1}{4} \\ \cdot \text{ S } 34 \\ \hline 1937 \end{array}$ |
| | from which |
| | A yellow pine, 24 ins. diam., bears N. 40° E., 39 lks. dist., mkd. $\frac{1}{4}$ S 27 BT. |
| | A spruce, 16 ins. diam., bears S. 19 $\frac{3}{4}$ ° E., 45 lks. dist., mkd. $\frac{1}{4}$ S 34 BT. |
| | Slope changes to gentle SE.; asc. 148 ft. |
| 57.80 | Flat top spur, slopes NE.; thence over nearly level land. |
| 62.80 | Desc. 15 ft. over NW. slope. |
| 65.40 | Drain, course N. 20° E.; asc. 43 ft. over gradual NE. slope. |
| 70.10 | Top of asc.; thence over nearly level land. |
| 80.10 | The cor. of secs. 27, 28 33 and 34. Land, rolling, NE. drainage. Soil, rocky clay, 3rd and 4th rate. Timber, yellow pine, scattering oak, spruce, fir and aspen; undergrowth, dense second growth yellow pine, scattering oak brush. |
| | ----- N. 0° 02' W., bet. secs. 27 and 28. |
| | Over nearly level land, through timber and scattering undergrowth. |
| 40.00 | Set an iron post, 3 ft. long, 1 in. diam., 27 ins. in the ground, for $\frac{1}{4}$ sec. cor., with brass cap mkd. |

Subdivision of T. 12 N., R. 14 E.

BOOK 4172

Chains.



from which

A yellow pine, 10 ins. diam., bears S. $46\frac{1}{2}^\circ$ E., 19 lks. dist., mkd. $\frac{1}{4}$ S 27 BT.

A yellow pine, 6 ins. diam., bears S. 65° W., 14 lks. dist., mkd. $\frac{1}{4}$ S 28 BT.

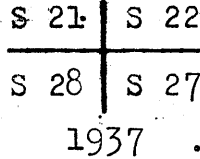
Desc. 283 ft. over NW. slope.

52.70 Canyon, 25 lks. wide, course NE.; asc. 262 ft. over SE. slope.

73.60 Top of asc.; spur, slopes NE.; thence along top of same.

80.00 Set an iron post, 3 ft. long, 2 ins. diam., 28 ins. in the ground, for cor. of secs. 21, 22, 27 and 28, with brass cap mkd.

T12NR14E



from which

A yellow pine, 12 ins. diam., bears N. 30° E., 89 lks. dist., mkd. T 12 N R 14 E S 22 BT.

A yellow pine, 16 ins. diam., bears S. $71\frac{1}{2}^\circ$ E., 41 lks. dist., mkd. T 12 N R 14 E S 27 BT.

A yellow pine, 10 ins. diam., bears S. 57° W., 73 lks. dist., mkd. T 12 N R 14 E S 28 BT.

A yellow pine, 6 ins. diam., bears N. 44° W., 43 lks. dist., mkd. T 12 N R 14 E S 21 BT.

Land, nearly level to choppy, NE. drainage.

Soil, rocky clay, 3rd and 4th rate.

Timber, yellow pine, scattering oak, fir and spruce; undergrowth, second growth yellow pine and oak brush.

S. $89^\circ 57'$ E., on a random line bet. secs. 22 and 27.

40.00 Set temp. $\frac{1}{4}$ sec. cor.

80.10 Intersect the cor. of secs. 22, 23, 26 and 27.

Thence

N. $89^\circ 57'$ W., on true line bet. secs. 22 and 27.

Desc. 57 ft. over NW. slope, through timber and undergrowth.

7.20 Drain, course N. 30° W.; thence over rolling land.

13.30 Draw, course N. 10° E.

16.00 Asc. 93 ft. over NE. slope.

23.60 Spur, slopes N. 10° W.; thence across top of same.

38.67 Desc. 45 ft. over NW. slope to

40.05 Set an iron post, 3 ft. long, 1 in. diam., 20 ins. in

Subdivision of T. 12 N., R. 14 E.

| | |
|---------|---|
| Chains. | the ground to bedrock, in a mound of stone to top, for $\frac{1}{4}$ sec. cor., with brass cap mkd. |
| | $\frac{1}{4}$ S 22 <hr style="width: 20%; margin: auto;"/> S 27 1937 |
| | from which |
| | A spruce, 6 ins. diam., bears N. 50° W., 15 lks. dist., mkd. $\frac{1}{4}$ S 22 BT. |
| | An oak, 6 ins. diam., bears S. 5° E., 37 lks. dist., mkd. $\frac{1}{4}$ S 27 BT. |
| | Slope changes to steep SW.; desc. 354. ft. |
| 48.00 | Bottom of desc.; Long Tom Canyon, 110 lks. wide, bears N. 3 chs., thence NW. |
| 48.50 | Water, 8 lks. wide, 6 ins. deep; asc. 238 ft. over SE. slope. |
| 55.70 | Toe of ridge, bears N. and S.; desc. 209 ft. over steep NW. slope. |
| 61.30 | Canyon, 30 lks. wide, course N. 20° E.; asc. 383 ft. over steep SE. slope. |
| 73.75 | Top of asc.; spur, slopes NE.; thence over top of same to sec. cor. |
| 80.10 | The cor. of secs. 21, 22, 27 and 28. |
| | Land, rolling to mountainous, NW. drainage. Soil, rocky clay, 3rd and 4th rate. Timber, yellow pine, spruce, fir and oak; undergrowth, second growth yellow pine, oak brush and grapevine. |
| | ----- N. $0^\circ 02'$ W., bet. secs. 21 and 22. |
| | Desc. 87 ft. over NW. slope, through dense timber. |
| 11.70 | Draw, 5 lks. wide, course N. 60° E. |
| 13.00 | Asc. 22 ft. along a SE. slope. |
| 21.60 | Desc. 276 ft. over steep NE. slope. |
| 35.00 | Drain, course E.; thence across toe of spur, slopes E. |
| 35.50 | Desc. 118 ft. over NE. slope of same spur, |
| 39.80 | Ravine, 15 lks. wide, course N. 20° E.; asc. 4 ft. over SE. slope to |
| 40.00 | Set an iron post, 3 ft. long, 1 in. diam., 22 ins. in the ground, to bedrock, in a mound of stone to top, for $\frac{1}{4}$ sec. cor., with brass cap mkd. |
| | $\frac{1}{4}$ S 21 S 22 1937 |
| | from which |
| | A fir, 6 ins. diam., bears N. $80\frac{1}{2}^\circ$ E., 9 lks. dist., mkd. $\frac{1}{4}$ S 22 BT. |
| | A spruce, 6 ins. diam., bears S. $67\frac{1}{2}^\circ$ W., 15 lks. dist., mkd. $\frac{1}{4}$ S 21 BT. |

Subdivision of T. 12 N., R. 14 E.

BOOK 4178

- Chains. Sandstone outcrop, bears NW. and NE.; asc. 23 ft.; thence asc. 21 ft. along E. slope of spur, slopes E.
- 41.50 Top of spur above; desc. 13 ft.
- 45.60 Drain, course E.; asc. 116 ft. over SE. slope.
- 49.20 Narrow spur, slopes E.; desc. 68 ft. over NE. slope.
- 54.00 Drain, course E.; asc. 65 ft. over SE. slope.
- 60.30 Top of asc.; spur, slopes SE.; desc. 205 ft. over NE. slope.
- 65.00 Canyon, 20 lks. wide, course E.; asc. 77 ft. over SE. slope.
- 69.70 Top of asc.; spur, slopes E.; desc. 201 ft. over NE. slope.
- 73.80 Long Tom Canyon, 200 lks. wide, course W. 2 chs., thence N. 10° E.; asc. 124 ft. over steep SW. slope to
- 80.00 Set an iron post, 3 ft. long, 2 ins. diam., 24 ins. in the ground to bedrock, in a mound of stone to top, for cor. of secs. 15, 16, 21 and 22, with brass cap mkd.

T12NR14E

| | |
|------|------|
| S 16 | S 15 |
| S 21 | S 22 |

1937

from which

A yellow pine, 6 ins. diam., bears N. 21½° E.,
99 lks. dist., mkd. T 12 N R 14 E S 15 BT.

A yellow pine, 6 ins. diam., bears S. 24¼° E.,
50 lks. dist., mkd. T 12 N R 14 E S 22 BT.

A pinon, 6 ins. diam., bears S. 34¾° W.,
50 lks. dist., mkd. T 12 N R 14 E S 21 BT.

A yellow pine, 24 ins. diam., bears N. 15½° W.,
81 lks. dist., mkd. T 12 N R 14 E S 16 BT.

Land, mountainous, E. drainage.
Soil, rocky clay, 3rd and 4th rate.
Timber, yellow pine, oak, spruce fir and juniper; undergrowth, dense second growth of same.

S. 89° 57' E.; on a random line bet. secs. 15 and 22.

- 40.00 Set temp. ¼ sec. cor.
- 80.12 A point 7 lks. N. of the cor. of secs. 14, 15, 22, and 23.
Thence
N. 89° 54' W., on true line bet. secs. 15 and 22.
Desc. 377 ft. over NW. slope, through dense timber and undergrowth.
- 21.10 Slim Jim Canyon, 10 lks. wide, course N.; asc. 326 ft. over very steep NE. slope.
- 36.00 Drain, course NE; slope changes to SE.; thence over same to
- 40.06 Set an iron post, 3 ft. long, 1 in. diam., 28 ins. in the

Subdivision of T. 12 N., R. 14 E.

| | |
|---------|--|
| Chains. | ground, for $\frac{1}{4}$ sec. cor., with brass cap mkd. |
| | $\begin{array}{r} S 15 \\ \frac{1}{4} \\ \hline S 22 \\ 1937 \end{array}$ |
| | from which |
| | A yellow pine, 6 ins. diam., bears N. $32\frac{1}{4}^{\circ}$ E., 107 lks. dist., mkd. $\frac{1}{4}$ S 15 BT. |
| | A yellow pine, 12 ins. diam., bears S. $5\frac{1}{2}^{\circ}$ E., 86 lks. dist., mkd. $\frac{1}{4}$ S 22 BT. |
| | Continue asc. 26 ft. over SE. slope. |
| 45.00 | Top of asc.; ridge, bears N. 20° E. and S. 20° W.; thence over top of same, and along top of narrow spur, slopes W. |
| 60.50 | Desc. 485 ft. over steep W. slope of same spur. |
| 80.12 | The cor. of secs. 15, 16, 21 and 22. |
| | Land, mountainous, NW. drainage. Soil, rocky clay, 3rd and 4th rate. Timber, yellow pine, oak fir, spruce and juniper; under- growth, second growth yellow pine and oak brush. |
| | ----- N. $0^{\circ} 02'$ W., bet. secs. 15 and 16. |
| | Asc. 56 ft. over steep SW. slope, through timber and dense undergrowth. |
| 2.50 | Narrow spur, slopes N. 30° W.; desc. 196 ft. over NW. slope. |
| 11.50 | Drain, course SW.; asc. 100 ft. over rocky SW. slope. |
| 18.00 | Spur, slopes W.; desc. 97 ft. along W. slope. |
| 24.00 | Drain, course W.; asc. 95 ft. along W. slope. |
| 28.50 | Spur, slopes W.; desc. 123 ft. along NW. slope. |
| 35.00 | Canyon, 20 lks. wide, course W. about 1 ch. to junction with Long Tom Canyon. From junction, Long Tom Canyon continues NW. about 12 chs. to Chevalon Canyon. Asc. 155 ft. over SW. slope to |
| 40.00 | Set an iron post, 3 ft. long, 1 in. diam., 24 ins. in the ground to bedrock, in a mound of stone to top, for $\frac{1}{4}$ sec. cor., with brass cap mkd. |
| | $\begin{array}{r} \frac{1}{4} \\ S 16 \quad \quad S 15 \\ 1937 \end{array}$ |
| | from which |
| | A yellow pine, 8 ins. diam., bears N. 32° E., 32 lks. dist., mkd. $\frac{1}{4}$ S 15 BT. |
| | A yellow pine, 12 ins. diam., bears N. 55° W., 65 lks. dist., mkd. $\frac{1}{4}$ S 16 BT. |
| | Continue asc. 255 ft. over very steep SW. slope. |
| 49.70 | Spur, slopes W.; desc. 466 ft. over NW. slope, through dense oak brush. |
| 60.00 | Right bank of Chevalon Canyon, course N. 30° E. |

Subdivision of T. 12 N., R. 14 E.

BOOK 4178

- Chains.
- 61.00 Water, 30 lks. wide, 6 ins. deep; continue across bed of Chevalon Canyon.
- 65.00 Left bank of Chevalon Canyon; asc. 266 ft. over steep SE. slope.
- 80.00 Set an iron post, 3 ft. long, 2 ins. diam., 24 ins. in the ground to bedrock, in a mound of stone to top, for cor. of secs. 9, 10, 15 and 16, with brass cap mkd.
- T12NR14E
- | | |
|------|------|
| S 9 | S 10 |
| S 16 | S 15 |
- 1937
- from which
- A yellow pine, 16 ins. diam., bears N. $6\frac{1}{2}^{\circ}$ E., 74 lks. dist., mkd. T 12 N R 14 E S 10 BT.
- A yellow pine, 10 ins. diam., bears S. $57\frac{1}{2}^{\circ}$ E., 112 lks. dist., mkd. T 12 N R 14 E S 15 BT.
- A yellow pine, 24 ins. diam., bears S. $41\frac{1}{4}^{\circ}$ W., 102 lks. dist., mkd. T 12 N R 14 E S 16 BT.
- A yellow pine, 6 ins. diam., bears N. $35\frac{1}{2}^{\circ}$ W., 54 lks. dist., mkd. T 12 N R 14 E S 9 BT.
- Land, mountainous, W. drainage.
Soil, rocky clay, 3rd and 4th rate.
Timber, yellow pine, oak, fir and spruce; undergrowth, second growth yellow pine, and dense oak brush.
- S. $89^{\circ} 54'$ E., on a random line bet. secs. 10 and 15.
- 40.00 Set temp. $\frac{1}{4}$ sec. cor.
- 80.11 A point 7 lks. S. of the cor. of secs. 10, 11, 14 and 15.
Thence
N. $89^{\circ} 57'$ W., on true line bet. secs. 10 and 15.
Over nearly level land, through scattering timber and low undergrowth.
- 12.20 Desc. 444 ft. over NW. slope.
- 33.40 Slim Jim Canyon, 30 lks. wide, course N. 20° W.; asc. 217 ft. over steep E. slope.
- 40.05 Set an iron post, 3 ft. long, 1 in. diam., 27 ins. in the ground, for $\frac{1}{4}$ sec. cor., with brass cap mkd.
- S 10
- | | |
|---------------|------|
| $\frac{1}{4}$ | S 15 |
|---------------|------|
- 1937
- from which
- A yellow pine, 6 ins. diam., bears S. $37\frac{1}{2}^{\circ}$ W., 58 lks. dist., mkd. $\frac{1}{4}$ S 15 BT.
- A yellow pine, 14 ins. diam., bears N. 57° W., 41 lks. dist., mkd. $\frac{1}{4}$ S 10 BT.
- Slope changes to SE., continue asc. 200 ft.

Subdivision of T. 12 N., R. 14 E.

| Chains. | |
|---------|--|
| 47.60 | Narrow ridge, bears N. 30° E. and S. 30° W.; desc. 350 ft. over steep NW. slope. |
| 55.10 | Side canyon, 25 lks. wide, course NW.; asc. 128 ft. over NE. slope. |
| 58.35 | Spur, slopes NW. desc. 320 ft. over steep NW. slope. |
| 67.10 | Right bank Chevalon Canyon, course N. 30° E.; enter bed of same. |
| 68.20 | Water, 100 lks. wide, 3 ins. deep. |
| 73.10 | Left bank Chevalon Canyon, course N. 30° E.; leave canyon bed and asc. steep SE. slope 293 ft. |
| 77.50 | Drain, course SE.; slope changes to steep NE., continue asc. |
| 80.44 | The cor. of secs. 9, 10, 15 and 16. Land, mountainous, N. drainage. Soil, rocky clay, 3rd and 4th rate. Timber, yellow pine, oak, fir and spruce; undergrowth, oak brush and second growth yellow pine. |
| | ----- N. 0° 02' W., bet. secs. 9 and 10. Over SE. slope, through scattering timber and dense undergrowth. Asc. 396 ft. |
| 2.10 | Drain, course SE., continue asc. |
| 18.35 | Narrow spur, slopes N. 50° E.; desc. steep NE. slope, 506 ft. through very dense oak brush. |
| 33.00 | Side canyon, 20 lks. wide, course NE.; asc. 141 ft. over steep SE. slope to $\frac{1}{4}$ sec. cor. |
| 38.00 | Drain, course SE.; continue asc. |
| 40.00 | Set an iron post, 3 ft. long, 1 in. diam., 24 ins. in the ground to bedrock, in a mound of stone to top, for $\frac{1}{4}$ sec. cor., with brass cap mkd. |
| | $\frac{1}{4}$ S 9 S 10 1937 |
| | from which |
| | An oak, 8 ins. diam., bears S. 79 $\frac{3}{4}$ ° E., 37 lks. dist., mkd. $\frac{1}{4}$ S 10 BT. |
| | A yellow pine, 14 ins. diam., bears N. 69 $\frac{1}{2}$ ° W., 38 lks. dist., mkd. $\frac{1}{4}$ S 9 BT. |
| | Continue asc. of steep SE. slope 190 ft. |
| 49.50 | Spur, slopes E.; desc. 14 ft. over NE. slope. |
| 51.00 | Drain, course E.; asc. SE. slope 54 ft. |
| 55.60 | Low spur, slopes E.; desc. 139 ft. over NE. slope. |
| 56.30 | Forest Service telephone line, meanders from tree to tree, general course E. and W. |
| 57.00 | Ranger trail, bears E. across Chevalon Canyon, and W. to a truck trail. |

Subdivision of T. 12 N., R. 14 E.

BOOK 4178

Chains.

- 60.00 Ravine, 40 lks. wide, course NE., continue desc.
- 63.00 Low, narrow spur, slopes NE.; desc. 220 ft. over NE. slope.
- 67.70 Ravine, 15 lks. wide, course NE.; asc. 114 ft. over SE. slope.
- 70.00 Low spur, slopes NE.; desc. 149 ft. over NE. slope.
- 78.75 Side canyon, 20 lks. wide, course S. 70° E., from SW.; asc. 15 ft. over SW. slope to
- 80.00 Set an iron post, 3 ft. long, 2 ins. diam., 3 ins. in the ground to bedrock, in a mound of stone to top; for cor. of secs. 3, 4, 9 and 10, with brass cap mkd.
- T12NR14E
- | | |
|-----|------|
| S 4 | S 3 |
| S 9 | S 10 |
- 1937
- from which
- An oak, 5 ins. diam., bears N. 65½° E.,
32 lks. dist., mkd. T 12 N R 14 E S 3 BT.
- An oak, 6 ins. diam., bears S. 31½° E.,
17 lks. dist., mkd. T 12 N R 14 E S 10 BT.
- A yellow pine, 20 ins. diam., bears S. 70½° W.,
40 lks. dist., mkd. T 12 N R 14 E S 9 BT.
- An oak, 8 ins. diam., bears N. 26° W.,
105 lks. dist., mkd. T 12 N R 14 E S 4 BT.
- Land, mountainous, NE. drainage.
Soil, rocky clay, 3rd and 4th rate.
Timber, yellow pine, oak, fir, spruce and aspen; undergrowth, second growth yellow pine and dense oak brush.
- S. 89° 57' E., on a random line bet. secs. 3 and 10.
- 40.00 Set temp. ½ sec. cor.
- 80.06 A point 7 lks. S. of the cor. of secs. 2, 3, 10 and 11.
Thence
West, on true line bet. secs. 3 and 10.
Over mountainous land; through scattering timber and undergrowth; desc. 170 ft. over SW. slope.
- 11.30 Draw, course SW.; asc. 16 ft. over SE. slope
- 14.20 Spur, slopes SW.; desc. 457 ft. over SW. slope of same.
- 31.10 Dim, blazed trail, bears S. and NE. for 2 chs. thence NW.
- 31.60 Slim Jim Canyon, 30 lks. wide, course N. for 2 chs. thence NW.; asc. SE. slope of ridge, 172 ft.
- 38.00 Low, narrow ridge, bears N. and S.; desc. 71 ft. to
- 40.03 Set an iron post, 3 ft. long, 1 in. diam., 18 ins. in the ground, to bedrock, in a mound of stone to top, for ¼ sec. cor., with brass cap mkd.

Subdivision of T. 12 N., R. 14 E.

Chains.

S 3
 $\frac{1}{4}$
S 10
1937

from which

A yellow pine, 6 ins. diam., bears N. 9° E.,
33 lks. dist., mkd. $\frac{1}{4}$ S 3 BT.

A yellow pine, 6 ins. diam., bears S. 45° E.;
51 lks. dist., mkd. $\frac{1}{4}$ S 10 BT.

Continue desc. of SW. slope 141 ft.

44.10 Bottom of desc.; right bank of Chevalon Canyon, course
N. 10° E.; thence across bed of same.

49.40 Dim, blazed trail, bears N. and S.

51.00 Water, 50 lks. wide, 6 ins. deep, flows N. 10° E.

55.00 Leave Chevalon Canyon, course N. 10° E.; asc. SE. slope
509 ft.

67.70 Toe of spur, slopes SE.; desc. 332 ft. over broken SW.
slope.

80.06 The cor. of secs. 3, 4, 9 and 10.

Land, mountainous, N. drainage.

Soil, rocky clay, 3rd and 4th rate.

Timber, yellow pine, oak, fir, and spruce; undergrowth,
second growth yellow pine and oak brush.

N. 0° 02' W., bet. secs. 3 and 4.

Asc. 482 ft. over SW. slope, through timber and dense
undergrowth.

38.00 Chevalon Ridge, bears NE and SW.; continue over top of
same.

40.00 Set an iron post, 3 ft. long, 1 in. diam., 27 ins. in
the ground, for $\frac{1}{4}$ sec. cor., with brass cap mkd.

$\frac{1}{4}$
S 4 | S 3
1937

from which

A juniper, 10 ins. diam., bears S. 41 $\frac{1}{2}$ ° E.,
44 lks. dist., mkd. $\frac{1}{4}$ S 3 BT.

A juniper, 16 ins. diam., bears S. 76° W.,
39 lks. dist., mkd. $\frac{1}{4}$ S 4 BT.

Continue along top of Chevalon Ridge.

51.30 Trail, bears E. to Chevalon Ridge, and W. to a truck
trail.

60.00 Desc. 109 ft. over gentle NW. slope.

74.90 Rocky draw, 10 lks. wide, course NE.; asc. 35 ft. over
SE. slope; thence over rolling land.

80.00 Set an iron post, 3 ft. long, 1 in. diam., 18 ins. in the
ground to bedrock, in a mound of stone to top, for cor.
of lots 4 and 5, sec. 3 and lots 1 and 8, sec. 4, with
brass cap mkd.

Subdivision of T. 12 N., R. 14 E.

BOOK 4178

Chains.

$$\begin{array}{c} 1 \quad | \quad 4 \\ S \ 4 \quad | \quad S \ 3 \\ 8 \quad | \quad 5 \\ 1937 \end{array}$$

Continue over rolling land.

84.00 Desc. 81 ft. along E. slope.

90.65 Canyon, 20 lks. wide, course NW.; asc. 30 ft. over SW. slope, to closing cor.

93.59 Intersect Third Stan. Par. North.

Set an iron post, 3 ft. long, 2 ins. diam., 27 ins. in the ground, for closing cor. of secs. 3 and 4, with brass cap mkd.

T13NR14E

S 34

$$\begin{array}{c} S \ 4 \quad | \quad S \ 3 \\ T12NR14E \\ CC \\ 1937 \end{array}$$

T12NR14E

CC

1937

from which

An oak, 6 ins. diam., bears S. $32\frac{1}{2}^\circ$ E.,
36 lks. dist., mkd. T 12 N R 14 E S 3 CC BT.An oak, 6 ins. diam., bears S. 40° W.,
38 lks. dist., mkd. T 12 N R 14 E S 4 CC BT.From the point of intersection, the standard cor. of secs. 34 and 35, T. 13 N., R. 14 E., bears S. $89^\circ 50'$ E., 20.20 chs. dist., described in the field notes of the Third Stan. Par. North, through ranges 15, 14 and a portion of 13 east, resurveyed under this group.Land, choppy, 1st half SE. drainage, 2nd half NW. drainage.
Soil, rocky clay, 3rd and 4th rate.
Timber, yellow pine, oak, fir, spruce and aspen; undergrowth, second growth yellow pine and dense oak brush.At a point which bears S. $89^\circ 37'$ E., 19.86 chs. dist., from the standard cor. of secs. 34 and 35, T. 13 N., R. 14 E., described in the field notes of the Third Stan. Par. North, through ranges 15, 14 and a portion of 13 east, resurveyed under this group; which point is midway between the northeast and northwest closing cors. of sec. 3,Set an iron post, 3 ft. long, 1 in. diam., 28 ins. in the ground, for $\frac{1}{4}$ sec. cor. of sec. 3 only, with brass cap mkd. $\frac{1}{4}$ S 3

1937

from which

An oak, 6 ins. diam., bears S. $23\frac{1}{2}^\circ$ E.,
59 lks. dist., mkd. $\frac{1}{4}$ S 3 BT.A yellow pine, 6 ins. diam., bears S. 62° W.,
19 lks. dist., mkd. $\frac{1}{4}$ S 3 BT.

Subdivision of T. 12 N., R. 14 E.

Chains. From the cor. of secs. 4, 5, 32 and 33, on the S. bdy. of the Tp., described in the field notes of the S. bdy. of T. 12 N., R. 14 E., surveyed under this group.

N. 0° 02' W., bet. secs. 32 and 33.

Over nearly level land, through dense second growth yellow pine.

5.00 Desc. 356 ft. over steep NW. slope, through very dense timber.

13.00 Draw, course NE.; continue desc. 46 ft.

18.40 Slope changes to very steep N.; desc. 162 ft.

21.95 Leave timber, enter Horsetrap Canyon, water, 30 lks. wide, 24 ins. deep, course N. 75° W. Continue across bed of canyon.

23.00 Water, 20 lks. wide, 18 ins. deep, course SW. about 2 chs. to previous water course. Leave Horsetrap Canyon and asc. 242 ft. over steep SW. slope, through scattered timber.

28.50 Spur, slopes SW.; thence along SW. slope of same.

32.00 Asc. 125 ft. over steep SW. slope to

40.00 Set an iron post, 3 ft. long, 1 in. diam., 28 ins. in the ground, for $\frac{1}{4}$ sec. cor., with brass cap mkd.

$\frac{1}{4}$
 S 32 | S 33
 1937

from which

A yellow pine, 26 ins. diam., bears N. 83 $\frac{1}{2}$ ° E., 26 lks. dist., mkd. $\frac{1}{4}$ S 33 BT.

A yellow pine, 8 ins. diam., bears N. 56 $\frac{1}{2}$ ° W., 84 lks. dist., mkd. $\frac{1}{4}$ S 32 BT.

Continue asc. over steep SW. slope, 117 ft.

46.10 Sharp spur, slopes W.; thence across top of same.

56.40 Desc. 369 ft. over very steep N. slope, through dense timber.

63.50 Rocky draw, course W.

64.00 Low, spur, slopes W.; thence along W. slope of same.

66.40 Asc. 33 ft. over S. slope of same spur.

67.70 Top of asc.; thence along W. slope.

70.40 Desc. 224 ft. over very steep NW. slope to

80.00 Set an iron post, 3 ft. long, 2 ins. diam., 27 ins. in the ground, for cor. of secs. 28, 29, 32 and 33, with brass cap mkd.

T12NR14E

S 29 | S 28

S 32 | S 33

1937

from which

Subdivision of T. 12 N., R. 14 E.

BOOK 4178

| | |
|---------|---|
| Chains. | <p>A fir, 14 ins. diam., bears N. $68\frac{1}{2}^{\circ}$ E., 25 lks. dist., mkd. T 12 N R 14 E S 28 BT.</p> <p>A fir, 12 ins. diam., bears S. $46\frac{1}{2}^{\circ}$ E., 5 lks. dist., mkd. T 12 N R 14 E S 33 BT.</p> <p>A fir, 14 ins. diam., bears S. 60° W., 73 lks. dist., mkd. T 12 N R 14 E S 32 BT.</p> <p>A fir, 5 ins. diam., bears N. $48\frac{1}{2}^{\circ}$ W., 37 lks. dist., mkd. T 12 N R 14 E S 29 BT.</p> <p>Land, mountainous, NW. drainage. Soil, rocky clay, 3rd and 4th rate. Timber, yellow pine, fir, spruce, oak, aspen and juniper; undergrowth, dense second growth yellow pine and oak brush.</p> <p>----- S. $89^{\circ} 58'$ E., on a random line bet. secs. 28 and 33.</p> |
| 40.00 | Set temp. $\frac{1}{4}$ sec. cor. |
| 80.03 | A point 16 lks. S. of the cor. of secs. 27, 28, 33 and 34. Thence S. $89^{\circ} 55'$ W., on true line bet. secs. 28 and 33. Over top of spur, slopes NW.; through scattering timber and undergrowth. |
| 14.00 | Desc. 41 ft. over SW. slope. |
| 21.30 | Draw, 10 lks. wide, course N. 60° W. |
| 36.00 | Low spur, slopes NW.; desc. 57 ft. over NW. slope. |
| 40.01 | Set an iron post, 3 ft. long, 1 in. diam., 28 ins. in the ground, for $\frac{1}{4}$ sec. cor., with brass cap mkd. |
| | <p>S 28</p> <hr style="width: 10%; margin: auto;"/> <p>$\frac{1}{4}$ S 33</p> <p>1937</p> |
| | from which |
| | <p>A yellow pine, 18 ins. diam., bears S. 37° W., 75 lks. dist., mkd. $\frac{1}{4}$ S 33 BT.</p> <p>A yellow pine, 12 ins. diam., bears N. 2° W., 70 lks. dist., mkd. $\frac{1}{4}$ S 28 BT.</p> <p>Continue desc. over NW. slope, 13 ft.</p> |
| 40.30 | Drain, course NE.; asc. 107 ft. over NE. slope, through dense timber. |
| 48.70 | Draw, course NE.; slope changes to SE., asc. 44 ft. |
| 55.20 | Top of asc.; thence across top of Larsen ridge, bears N. and S. 10° W. |
| 56.50 | Larsen Canyon truck trail, bears S. 10° W. to Heber-- Young highway and N. |
| 57.10 | Desc. 581 ft. over NW. slope of Larsen Ridge. |
| 75.70 | Drain, course NW.; asc. 12 ft. over NE. slope. |
| 76.20 | Top of asc.; thence along NW. slope to cor. |

Subdivision of T. 12 N., R. 14 E.

Chains.
80.03

The cor. of secs. 28, 29, 32 and 33.

Land, mountainous to rolling.
Soil, rocky clay, 3rd and 4th rate.
Timber, yellow pine, fir, oak, spruce and juniper; undergrowth, second growth yellow pine and oak brush.

N. 0° 02' W., bet. secs. 28 and 29.

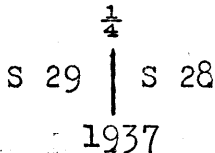
Over rolling mountainous land, through dense timber and undergrowth, desc. 96 ft. over N. slope.

8.30 Chevalon Canyon, 200 lks. wide, water, 35 lks. wide, 6 ins deep, course S. 50° E. 10.00 chs. to bend to N. then NW. Asc. 223 ft. over steep, rocky SW. slope.

14.20 Top of asc., rocky spur, slopes SW 60° E.; desc. over steep NE. slope 247 ft.

29.00 Chevalon Canyon, 300 lks. wide; water 35 lks. wide; 6 ins. deep, course N. 60° W.; asc. 188 ft. over SW. slope.

40.00 Set an iron post, 3 ft. long, 1 in. diam., 27 ins. in the ground, for 1/4 sec. cor., with brass cap mkd.



from which

An oak, 6 ins. diam., bears N. 66° E.,
37 lks. dist., mkd. 1/4 S 28 BT.

A yellow pine, 16 ins. diam., bears S. 81° W.,
90 lks. dist., mkd. 1/4 S 29 BT.

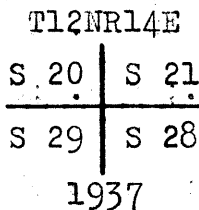
Continue asc. over SW. slope 413 ft.

58.65 Spur, slopes W.; desc. 30 ft. over N. slope.

62.00 Swale, course W.; thence along a gentle W. slope.

73.40 Rim-rock, bears NE. and SW.; desc. 287 ft. over brokenly precipitous NW. slope.

80.00 Set an iron post, 3 ft. long, 2 ins. diam., 20 ins. in the ground to bedrock, in a mound of stone to top, for cor. of secs. 20, 21, 28 and 29, with brass cap mkd.



from which

An oak, 5 ins. diam., bears N. 31° E.,
40 lks. dist., mkd. T 12 N R 14 E S 21 BT.

An oak, 5 ins. diam., bears S. 4° E.,
53 lks. dist., mkd. T 12 N R 14 E S 28 BT.

An oak, 4 ins. diam., bears S. 25 3/4° W.,
27 lks. dist., mkd. T 12 N R 14 E S 29 BT.

An oak, 5 ins. diam., bears N. 60° W.,
7 lks. dist., mkd. T 12 N R 14 E S 20 BT.

Subdivision of T. 12 N., R. 14 E.

BOOK 4178

| | |
|---------|--|
| Chains. | Land, rolling mountainous, W. drainage. Soil, rocky clay, 3rd and 4th rate. Timber, yellow pine, oak, fir, spruce and aspen; undergrowth, second growth of same, and locust. |
| | ----- N. 89° 55' E., on a random line bet. secs. 21 and 28. |
| 40.00 | Set temp. $\frac{1}{4}$ sec. cor. |
| 79.90 | A point 12 lks. N. of the cor. of secs. 21, 22, 27 and 28. Thence West, on true line bet. secs. 21 and 28. Over rolling mountainous land, through dense timber and undergrowth; desc. 47 ft. over NW. slope. |
| 23.80 | Dry gulch, 10 lks. wide, course N. 80° E., from S. 80° W. Asc. 98 ft. over broken SE. slope to $\frac{1}{4}$ sec. cor. |
| 39.95 | Set an iron post, 3 ft. long, 1 in. diam., 27 ins. in the ground, for $\frac{1}{4}$ sec. cor., with brass cap mkd. |
| | S 21 $\frac{1}{4}$ S 28 1937 |
| | from which |
| | A yellow pine, 6 ins. diam., bears S. 63 $\frac{1}{2}$ ° E., 72 lks. dist., mkd. $\frac{1}{4}$ S 28 BT. |
| | A yellow pine, 6 ins. diam., bears N 60 $\frac{1}{2}$ ° W., 55 lks. dist., mkd. $\frac{1}{4}$ S 21 BT. |
| | Continue asc. over broken SE. slope for 87 ft. |
| 54.45 | Top of asc., ridge, bears N. 30° E. and S. 30° W.; thence over top of same. |
| 59.40 | Desc. 118 ft. over NW. slope. |
| 69.50 | Bottom of desc., near head of ravine, course NW.; asc. NE. slope 67 ft. |
| 72.90 | Top of asc.; spur, slopes N.; desc. 307 ft. over NW. slope to sec. cor. |
| 79.90 | The cor. of secs. 20, 21, 28 and 29. Land, rolling mountainous, drainage, NE. and NW. Soil, rocky clay, 3rd and 4th rate. Timber, yellow pine, oak, fir and spruce; undergrowth, dense second growth of same, and locust. |
| | ----- N. 0° 02' W., bet. secs. 20 and 21. Over rolling mountainous land, through dense timber and undergrowth. Desc. 318 ft. over brokenly precipitous NW. slope, boulder strewn. |
| 14.00 | Bottom of desc.; ravine, course W. 4 chs. to Chevalon Canyon. Asc. 239 ft. over SW. slope. |
| 22.30 | Spur, slopes W.; desc. 359 ft. over NW. slope. |
| 35.00 | Bottom of desc. Chevalon Canyon, water, 40 lks. wide, 6 ins. deep, course E. 15 chs. thence NE. Asc. steep S. slope 261 ft. |

Subdivision of T. 12 N., R. 14 E.

Chains.

40.00

Set an iron post, 3 ft. long, 1 in. diam., 18 ins. in the ground to bedrock, in a mound of stone to top, for $\frac{1}{4}$ sec. cor., with brass cap mkd.

$$\begin{array}{c} \frac{1}{4} \\ \text{S } 20 \quad | \quad \text{S } 21 \end{array}$$

1937

from which

A yellow pine, 6 ins. diam., bears N. 85° E., 19 lks. dist., mkd. $\frac{1}{4}$ S 21 BT.

A yellow pine, 6 ins. diam., bears N. 89° W., 57 lks. dist., mkd. $\frac{1}{4}$ S 20 BT.

Continue asc. over steep S. slope, 85 ft.

42.15

Top of asc. Spur slopes S. 70° E.; thence along a broken E. slope.

54.00

Desc. 150 ft. over steep NE. slope.

59.00

Ravine, course E.; asc. 458 ft. over steep, broken S. and SE. slope.

75.00

Spur, slopes E.; desc. 88 ft. over steep NE. slope.

80.00

Set an iron post, 3 ft. long, 2 ins. diam., 18 ins. in the ground to bedrock, in a mound of stone to top, for cor. of secs. 16, 17, 20 and 21, with brass cap mkd.

T12NR14E

$$\begin{array}{c} \text{S } 17 \quad | \quad \text{S } 16 \\ \hline \text{S } 20 \quad | \quad \text{S } 21 \end{array}$$

1937

from which

An oak, 3 ins. diam., bears N. 50° E., 18 lks. dist., mkd. BT only.

An oak, 4 ins. diam., bears S. $54\frac{1}{4}^{\circ}$ E., 38 lks. dist., mkd. T 12 N R 14 E S 21 BT.

A yellow pine, 14 ins. diam., bears S. $20\frac{1}{2}^{\circ}$ W., 32 lks. dist., mkd. T 12 N R 14 E S 20 BT.

An oak, 5 ins. diam., bears N. $38\frac{3}{4}^{\circ}$ W., 49 lks. dist., mkd. T 12 N R 14 E S 17 BT.

Land, rolling mountainous, NE. drainage.

Soil, rocky clay, 3rd and 4th rate.

Timber, yellow pine, oak, fir, spruce and aspen; undergrowth second growth of same, and locust and alder.

East, on a random line bet. secs. 16 and 21.

40.00

Set temp. $\frac{1}{4}$ sec. cor.

79.94

A point 14 lks. N. of the cor. of secs. 15, 16, 21 and 22.

Thence

N. $89^{\circ} 54'$ W., on true line bet. secs. 16 and 21.

Over rolling mountainous land, through dense timber and undergrowth.

Subdivision of T. 12 N., R. 14 E.

BOOK 4178

- Chains. Desc. 133 ft. over steep W. slope.
- 3.40 Long Tom Canyon, 100 lks. wide, course N. 5 chs. to bend, thence NW.; asc. 645 ft. over NE. slope.
- 23.35 Spur, slopes N. At 5 chs. N. a rocky sub-spur slopes W., main spur continues. Desc. 551 ft. over very steep, broken and rough W. and NW. slope, to $\frac{1}{4}$ sec. cor.
- 39.97 Set an iron post, 3 ft. long, 1 in. diam., 18 ins. in the ground to bedrock, in a mound of stone to top, for $\frac{1}{4}$ sec. cor., with brass cap mkd.

S 16
|
S 21

1937

from which

- .. An oak, 8 ins. diam., bears N. 14° E.,
17 lks. dist., mkd. $\frac{1}{4}$ S 16 BT.
- .. A fir, 10 ins. diam., bears S. 65° W.,
28 lks. dist., mkd. $\frac{1}{4}$ S 21 BT.
- .. Continue desc. over same W. slope for 158 ft.
- 46.95 Bottom of desc. Chevalon Canyon, 130 lks. wide, water
40 lks. wide, 8 ins. deep, course N. 10° E. Asc. 260
ft. over SE. slope.
- 61.45 Spur, slopes S., 3 chs. to toe; desc. 260 ft. over SW.
slope.
- 64.20 Side canyon, 20 lks. wide, course SE. 3 chs. to bend to
E. and NE.; asc. 451 ft. over very steep, rough broken
NE. slope to sec. cor.
- 79.94 The cor. of secs. 16, 17, 20 and 21..
- Land, mountainous, NE. drainage.
Soil, rocky clay, 3rd and 4th rate.
Timber, yellow pine, oak, fir, spruce and aspen; under-
growth, second growth of same, and locust.
- N. 0° 02' W., bet. sec. 16 and 17.
- Over rolling mountainous land, through dense timber and
undergrowth. Desc. 296 ft. over NE. and N. slope.
- 6.80 Side canyon, 20 lks. wide, course SE.; asc. 457 ft. over
broken S. and SW. slope.
- 29.70 Prominent spur, slopes S. 50° E.; thence along gentle
NE. slope.
- 40.00 Set an iron post, 3 ft. long, 1 in. diam., 27 ins. in
the ground, for $\frac{1}{4}$ sec. cor., with brass cap mkd.

$\frac{1}{4}$
S 17 | S 16

1937

from which

- .. A yellow pine, .5 ins. diam., bears S. 46 $\frac{1}{4}$ ° E.,
42 lks. dist., mkd. $\frac{1}{4}$ S 16 BT.
- .. A yellow pine, .8 ins. diam., bears S. 58 $\frac{1}{2}$ ° W.,
102 lks. dist., mkd. $\frac{1}{4}$ S 17 BT.

Subdivision of T. 12 N., R. 14 E.

| | | | | | |
|---------|---|-----|-----|------|------|
| Chains. | Desc. 99 ft. over N. slope. | | | | |
| 51.80 | Dry gulch, 8 lks. wide, course S. 60° E. Asc. 148 ft. over SW. slope. | | | | |
| 73.20 | Truck trail, bears N. 50° W. and S. 60° E. along a spur, sloping S. 60° E. Forest Service telephone line bears along S. side of road. Thence over nearly level land. | | | | |
| 80.00 | Set an iron post, 3 ft. long, 2 ins. diam., 27 ins. in the ground, for cor. of secs. 8, 9, 16 and 17, with brass cap mkd. | | | | |
| | T12NR14E <table style="margin-left: auto; margin-right: auto;"> <tr> <td style="border-right: 1px solid black; padding: 0 5px;">S 8</td> <td style="padding: 0 5px;">S 9</td> </tr> <tr> <td style="border-right: 1px solid black; padding: 0 5px;">S 17</td> <td style="padding: 0 5px;">S 16</td> </tr> </table> 1937 | S 8 | S 9 | S 17 | S 16 |
| S 8 | S 9 | | | | |
| S 17 | S 16 | | | | |
| | from which | | | | |
| | <ul style="list-style-type: none"> .. A yellow pine, 8 ins. diam., bears N. 65° E., 14 lks. dist., mkd. T. 12 N R. 14 E S 9 B¹. .. A yellow pine, 8 ins. diam., bears S. 52½° E., 15 lks. dist., mkd. T. 12 N R. 14 E S 16 BT. .. A yellow pine, 8 ins. diam., bears S. 49½° W., 33 lks. dist., mkd. T. 12 N R. 14 E S 17 BT. .. A yellow pine, 6 ins. diam., bears N. 45° W., 27 lks. dist., mkd. T. 12 N R. 14 E S 8 BT. | | | | |
| | Land, rolling mountainous, SE. drainage. Soil, rocky clay, 3rd and 4th rate. Timber, yellow pine, oak, fir, aspen and juniper; undergrowth, second growth of same, and locust. | | | | |
| | ----- S. 89° 54' E., on a random line bet. secs. 9 and 16. | | | | |
| 40.00 | Set temp. ¼ sec. cor. | | | | |
| 79.86 | Intersect the cor. of secs. 9, 10, 15 and 16. | | | | |
| | Thence | | | | |
| | N. 89° 54' W., on true line bet. secs. 9 and 16. | | | | |
| | Asc. 454 ft. over steep, rough, broken E. and SE. slope, through dense timber and undergrowth. | | | | |
| 13.55 | Rocky spur, slopes N. 30° E.; rim rock bears N. 30° E. and S. 30° W.; desc. 135 ft. over NW. slope. | | | | |
| 27.65 | Dry gulch, 8 lks. wide, course NE.; asc. 94 ft. over NE. slope to | | | | |
| 39.93 | Set an iron post, 3 ft. long, 1 in. diam., 18 ins. in the ground to bedrock, in a mound of stone to top, for ¼ sec. cor., with brass cap mkd. | | | | |
| | <table style="margin-left: auto; margin-right: auto;"> <tr> <td style="padding: 0 5px;">S 9</td> </tr> <tr> <td style="border-top: 1px solid black; border-right: 1px solid black; padding: 0 5px;">¼</td> <td style="padding: 0 5px;">S 16</td> </tr> </table> 1937 | S 9 | ¼ | S 16 | |
| S 9 | | | | | |
| ¼ | S 16 | | | | |
| | from which | | | | |
| | <ul style="list-style-type: none"> .. A yellow pine, 6 ins. diam., bears N. 38½° E., 50 lks. dist., mkd. ¼ S 9 BT. .. A yellow pine, 6 ins. diam., bears S. 9° E., 23 lks. dist., mkd. ¼ S 16 BT. | | | | |

. Subdivision of T. 12 N., R. 14 E.

BOOK 417

- Chains. Continue asc. over NE. slope for 74 ft.
- 52.15 Top of asc.; Forest Service telephone line bears S. 30° W. and N. 60° E.
- 52.35 Truck trail, bears S. 30° W. and N. 60° E. along a ridge which bears same. Desc. 119 ft. over a NW. slope.
- 69.75 Ravine, course N.; asc. 96 ft. over NE. slope, to sec. cor.
- 79.86 The cor. of secs. 8, 9, 16 and 17.

Land, rolling mountainous.
 Soil, rocky clay, 3rd and 4th rate.
 Timber, yellow pine, oak, fir and juniper; undergrowth, second growth of same and locust.

 N. 0° 02' W., bet. secs. 8 and 9.

Over rolling mountainous land, through dense timber and undergrowth.

- 3.50 Head of small draw, course E.; asc. 40 ft. over SE. slope.
- 23.50 Spur, slopes N. 10° E.; desc. 40 ft. over N. slope.
- 37.00 Head of small draw, course NE.
- 40.00 Set an iron post, 3 ft. long, 1 in. diam., 27 ins. in the ground for $\frac{1}{4}$ sec. cor., with brass cap mkd.



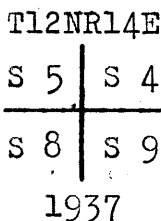
from which

A yellow pine, 8 ins. diam., bears N. 14 $\frac{1}{2}$ ° E.,
 41 lks. dist., mkd. $\frac{1}{4}$ S 9 BT.

A yellow pine, 8 ins. diam., bears N. 56 $\frac{1}{4}$ ° W.,
 70 lks. dist., mkd. $\frac{1}{4}$ S 8 BT.

Thence along a gentle SE. slope.

- 52.00 Chevalon truck trail, bears N. 30° E. and S. 30° W. along Chevalon Ridge, which bears same. Desc. 113 ft. over NW. slope.
- 69.35 Drain, course W.; asc. 26 ft. over SW. slope.
- 72.00 Spur, slopes N. 80° W.; desc. 17 ft. over gentle NW. slope.
- 80.00 Set an iron post, 3 ft. long, 2 ins. diam., 18 ins. in the ground to bedrock, in a mound of stone to top, for cor. of secs. 4, 5, 8 and 9, with brass cap mkd.



from which

A yellow pine, 8 ins. diam., bears N. 28 $\frac{3}{4}$ ° E.,
 46 lks. dist., mkd. T 12 N R 14 E S 4 BT.

A yellow pine, 6 ins. diam., bears S. 73 $\frac{3}{4}$ ° E.,
 45 lks. dist., mkd. T 12 N R 14 E S 9 BT.

Subdivision of T. 12 N., R. 14 E.

| | |
|---------|---|
| Chains. | <p>A yellow pine, 12 ins. diam., bears S. $45\frac{1}{2}^{\circ}$ W., 74 lks. dist., mkd. T 12 N R 14 E S 8 BT.</p> <p>A pine, 16 ins. diam., bears N. $59\frac{1}{2}^{\circ}$ W., 90 lks. dist., mkd. T 12 N R 14 E S 5 BT.</p> <p>Land, rolling mountainous. Soil, rocky clay, 3rd and 4th rate. Timber, yellow pine, oak, fir and juniper; undergrowth, second growth of same and locust.</p> <p>----- S. $89^{\circ} 54'$ E., on a random line bet. secs. 4 and 9.</p> |
| 40.00 | Set temp. $\frac{1}{4}$ sec. cor. |
| 79.96 | A point 19 lks. N. of the cor. of secs. 3, 4, 9 and 10. Thence N. $89^{\circ} 46'$ W., on true line bet. secs. 4 and 9. Over rolling mountainous land, through dense timber and undergrowth. |
| 1.95 | Canyon, course SE., 20 lks. wide; thence along a N. slope. |
| 5.55 | Same canyon, 20 lks. wide, course N. 20° E.; asc. 572 ft. over steep SE. slope. |
| 18.45 | Rim rock, bears S. 20° W. and N. 20° E. |
| 23.95 | Spur, slopes N. 80° E.; desc. 58 ft. over SW. slope. |
| 28.45 | Dry gulch, 8 lks. wide, course N. 70° E.; asc. 85 ft. over NE. slope. |
| 32.95 | Spur, slopes S. 70° E.; thence along a S. slope. |
| 39.98 | Set an iron post, 3 ft. long, 1 in. diam., 6 ins. in the ground to bedrock, in a mound of stone to top, for $\frac{1}{4}$ sec. cor., with brass cap mkd. |
| | $\begin{array}{r} \text{S } 4 \\ \hline \frac{1}{4} \\ \text{S } 9 \end{array}$ |
| | 1937 |
| | from which |
| | <p>An oak, 10 ins. diam., bears S. 11° E., 80 lks. dist., mkd. $\frac{1}{4}$ S 9 BT.</p> <p>A yellow pine, 8 ins. diam., bears N. 17° W., 78 lks. dist., mkd. $\frac{1}{4}$ S 4 BT.</p> <p>Asc: 53 ft. over a SE. slope.</p> |
| 53.90 | Chevelon Ridge truck trail, bears N. 30° E. and S. 60° W., along Chevelon Ridge, which bears same. Thence along a N. slope of a spur which slopes N. |
| 71.95 | Desc. 53 ft. over a W. slope. |
| 79.96 | The cor. of secs. 4, 5, 8 and 9. Land, rolling mountainous. Soil, rocky clay, 3rd and 4th rate. Timber, yellow pine, oak, fir and juniper; undergrowth, second growth of same, and locust. |
| | ----- N. $0^{\circ} 02'$ W., bet. secs. 4 and 5. |

Subdivision of T. 12 N., R. 14 E.

BOOK 4178

- Chains. Over rolling mountainous land, through dense timber and undergrowth. Desc. 144 ft. over NW. slope.
- 14.50 Trail, bears NE. and SW.
- 14.80 Circle Bar draw, 40 lks. wide, course N. 10° E. for 4 chs. thence NE.; asc. 41 ft. over SE. slope.
- 17.40 A four strand wire fence, bears NE. and SW.
- 19.50 Rocky spur, slopes E. 2 chs. to toe. Desc. 23 ft. over NE. slope.
- 21.70 Drain, course SE.; asc. 104 ft. over S. slope.
- 29.50 Spur, slopes E.; desc. 109 ft. over N. slope.
- 38.90 Drain, course E.; asc. 10 ft. over S. slope to
- 40.00 Set an iron post, 3 ft. long, 1 in. diam., 27 ins. in the ground, for $\frac{1}{4}$ sec. cor., with brass cap mkd.

$$\begin{array}{c} \frac{1}{4} \\ S\ 5 \quad | \quad S\ 4 \\ 1937 \end{array}$$

from which

A yellow pine, 5 ins. diam.; bears S. 28° E.,
41 lks. dist., mkd. $\frac{1}{4}$ S 4 BT.

A yellow pine, 18 ins. diam., bears S. 46 $\frac{1}{2}$ ° W.,
23 lks. dist., mkd. $\frac{1}{4}$ S 5 BT.

- 46.50 A four strand wire fence, bears E. and W.
- 67.50 Spur, slopes NE.; desc. 69 ft. over NW. slope.
- 80.00 Set an iron post, 3 ft. long, 1 in. diam., 20 ins. in the ground to bedrock, in a mound of stone to top, for cor. of lots 4 and 5, sec. 4 and lots 1 and 8, sec. 5, with brass cap mkd.

$$\begin{array}{c} 1 \quad 4 \\ S\ 5 \quad | \quad S\ 4 \\ 8 \quad 5 \\ 1937 \end{array}$$

- 93.25 Intersect the Third Stan. Par. North.

Set an iron post, 3 ft. long, 2 ins. diam., 20 ins. in the ground to bedrock, in a mound of stone to top, for closing cor. of secs. 4 and 5, with brass cap mkd.

T13NR14E

S 33

S 5 | S 4

T12NR14E

CC

1937

from which

A yellow pine, 8 ins. diam., bears S. 9 $\frac{1}{2}$ ° E.,
41 lks. dist., mkd. T 12 N R 14 E S 4 CC BT.

A yellow pine, 10 ins. diam., bears S. 25° W.,
107 lks. dist., mkd. T 12 N R 14 E S 5 CC BT:

From the point of intersection, the standard $\frac{1}{4}$ sec. cor.

Subdivision of T. 12 N., R. 14 E.

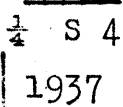
Chains.

of sec. 33 only, T. 13 N., R. 14 E., bears N. 89° 57' W., 19.91 chs. dist., described in the field notes of the Third Stan. Par. North, through ranges 15, 14 and a portion of 13 east, resurveyed under this group.

Land, rolling, mountainous.
Soil, rocky clay, 3rd and 4th rate.
Timber, yellow pine, oak, aspen and juniper; undergrowth, second growth of same.

At a point which bears S. 89° 42' E., 19.96 chs. dist. from the standard cor. of secs. 33 and 34, T. 13 N., R. 14 E., described in the field notes of the Third Stan. Par. North, through ranges 15, 14 and portion of 13 east, resurveyed under this group; which point is midway between the northeast and northwest closing cors. of sec. 4,

Set an iron post, 3 ft. long, 1 in. diam., 28 ins. in the ground, for 1/4 sec. cor. of sec. 4 only, with brass cap mkd.



from which

A yellow pine, 8 ins. diam., bears S. 30 1/2° E., 110 lks. dist., mkd. 1/4 S 4 BT.

A yellow pine, 5 ins. diam., bears S. 25 3/4° W., 66 lks. dist., mkd. 1/4 S 4 BT.

From the cor. of secs. 5, 6, 31 and 32, on the S. bdy. of the Tp., described in the field notes of the S. bdy. of T. 12 N., R. 14 E., surveyed under this group.

N. 0° 03' W., bet. secs. 31 and 32.


Over rolling mountainous land, through dense timber and undergrowth. Desc. 50 ft. over gentle NW. slope.

12.00 Rim rock, bears NE. and SW. Desc. 569 ft. over steep N. and NW. slope.

28.00 Chevelon Canyon, water 30 lks. wide, 6 ins. deep, course NE.; asc. 342 ft. over steep SE. slope.

38.00 Top of asc.; thence along E. slope.

40.00 Set an iron post, 3 ft. long, 1 in. diam., 22 ins. in the ground to bedrock, in a mound of stone to top, for 1/4 sec. cor., with brass cap mkd.



from which

A yellow pine, 10 ins. diam., bears N. 68° E., 42 lks. dist., mkd. 1/4 S 32 BT.

A yellow pine, 16 ins. diam., bears S. 32° W., 74 lks. dist., mkd. 1/4 S 31 BT.

Continue along E. slope.

43.50 Asc. 278 ft. over SE. slope.

60.00 Top of asc., rim rock, bears NE. and SW.

. Subdivision of T. 12 N., R. 14 E.

BOOK 4178

Chains.

65.00 Spur, slopes E.; desc. 367 ft. over steep N. slope.

79.60 Side canyon, 20 lks. wide, course S. 80° E. water in pools.

.80.00 Set an iron post, 3 ft. long, 2 ins. diam., 16 ins. in the ground to bedrock, in a mound of stone to top, for cor. of secs. 29, 30, 31 and 32, with brass cap mkd.

T12NR14E

S 30 | S 29

S 31 | S 32

1937

from which

An oak, 6 ins. diam., bears N. 35½° E.,
29 lks. dist., mkd. T 12 N R 14 E S 29 BT.A fir, 10 ins. diam., bears S. 28° E.,
35 lks. dist., mkd. T 12 N R 14 E S 32 BT.A fir, 12 ins. diam., bears S. 62° W.,
31 lks. dist., mkd. T 12 N R 14 E S 31 BT.A pine, 8 ins. diam., bears N. 72½° W.,
48 lks. dist., mkd. T 12 N R 14 E S 30 BT.

Land, rolling mountainous.

Soil, rocky clay, 3rd and 4th rate.

Timber, yellow pine, oak, fir and spruce; undergrowth,
second growth of same and locust.-----
S. 89° 58' E., on a random line bet. secs. 29 and 32.

40.00 Set temp. ¼ sec. cor.

80.05 A point 7 lks. N. of the cor. of secs. 28, 29, 32 and 33.

Thence

N. 89° 55' W., on true line bet. secs. 29 and 32.

Over rolling mountainous land, through dense timber and
undergrowth. Desc. 90 ft. over steep W. slope.3.05 Chevalon Canyon, 50 lks. wide, water, 30 lks. wide, 6 ins.
deep, course N. 3 chs. to bend to NW. Asc. 500 ft. over
E. slope.

22.55 Spur, slopes S. 60° E.; continue asc. over SE. slope.

40.03 Set an iron post, 3 ft. long, 1 in. diam., 8 ins. in the
ground to bedrock, in a mound of stone to top, for ¼ sec.
cor., with brass cap mkd.

S 29

¼

S 32

1937

from which

A yellow pine, 8 ins. diam., bears N. 25° E.,
24 lks. dist., mkd. ¼ S 29 BT.A yellow pine, 8 ins. diam., bears S. 50° W.,
68 lks. dist., mkd. ¼ S 32 BT.

.Subdivision of T. 12 N., R. 14 E.

| | |
|---------|--|
| Chains. | Continue to asc. over SE. slope for 171 ft. |
| 48.95 | Spur, slopes N. 60° E.; desc. 367 ft. over NW. slope. |
| 66.00 | Swale, course NE.; asc. 70 ft. along a N. slope. |
| 71.55 | A short spur, slopes N.; desc. 113 ft. over NW. slope. |
| 73.60 | Side canyon, 20 lks. wide, course NE., water in pools, slight flow. Asc. 115 ft. over SE. slope. |
| 77.55 | Point of spur, slopes S. 1 ch. to toe. Desc. 59 ft. over a SW. slope. |
| 80.05 | The cor. of secs. 29, 30, 31 and 32. |
| | Land, rolling mountainous. Soil, rocky clay, 3rd and 4th rate. Timber, yellow pine, oak, fir and spruce; undergrowth, second growth of same, and locust. |
| | ----- N. 89° 58' W., on a random line bet. secs. 30 and 31. |
| 40.00 | Set temp. $\frac{1}{4}$ sec. cor. |
| 79.55 | A point 12 lks. N. of the cor. of secs. 25, 30, 31 and 36 on the W. bdy. of the Tp., described in the field notes of the W. bdy. of T. 12 N., R. 14 E., surveyed under this group. |
| | Thence |
| | N. 89° 57' E., on true line bet. secs. 30 and 31. |
| | Over rolling mountainous land, through dense timber and undergrowth. Along a very gentle N. slope. |
| 14.55 | From this point, a dry lake bed bears S. 1.50 chs. to N. shore. 7 chs. N. and S., 5 chs. E. and W. |
| 39.55 | Set an iron post, 3 ft. long, 1 in. diam., 4 ins. in the ground to bedrock, in a mound of stone to top, for $\frac{1}{4}$ sec. cor., with brass cap mkd. |
| | $\frac{1}{4} \begin{array}{l} S 30 \\ \hline S 31 \end{array}$ 1937 |
| | from which |
| | A yellow pine, 5 ins. diam., bears S. 42° W., 50 lks. dist., mkd. $\frac{1}{4}$ S 31 BT. |
| | A yellow pine, 8 ins. diam., bears N. 32° W., 77 lks. dist., mkd. $\frac{1}{4}$ S 30 BT. |
| | Continue along gentle N. slope. |
| 55.30 | Desc. 72 ft. over gentle NE. slope. |
| 67.75 | Slope becomes almost precipitous, desc. abruptly 326 ft. |
| 75.05 | Side canyon, 20 lks. wide, course S. 85° E. Asc. 21 ft. along a S. slope. |
| 79.55 | The cor. of secs. 29, 30, 31 and 32. |
| | Land, rolling mountainous. Soil, rocky clay, 3rd and 4th rate. Timber, yellow pine, fir, oak and aspen; undergrowth, second growth of same, and locust. |
| | ----- |

.Subdivision of T. 12 N., R. 14 E.

BOOK 4178

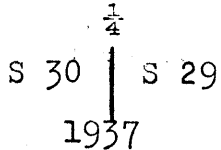
Chains. N. 0° 03' W., bet. secs. 29 and 30.

Over rolling mountainous land, through dense timber and undergrowth. Asc. 415 ft. over steep S. slope.

19.50 Spur, slopes SE.; desc. 41 ft. over NE. slope.

21.35 Small drain, course SE.; asc. 74 ft. over SW. slope.

40.00 Set an iron post, 3 ft. long, 1 in. diam., 24 ins. in the ground to bedrock, in a mound of stone to top, for 1/4 sec. cor., with brass cap mkd.



from which

A yellow pine, 6 ins. diam., bears N. 55 1/4° E., 21 lks. dist., mkd. 1/4 S 29 BT.

A yellow pine, 6 ins. diam., bears S. 75 3/4° W., 58 lks. dist., mkd. 1/4 S 30 BT.

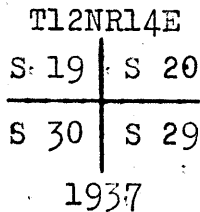
Thence over nearly level land.

45.00 Spur, slopes NE.; desc. 75 ft. over N. slope.

51.45 Ravine, course E.; asc. 66 ft. over S. slope.

58.00 Top of asc.; thence over nearly level land.

80.00 Set an iron post, 3 ft. long, 2 ins. diam., 27 ins. in the ground, for cor. of secs. 19, 20, 29 and 30, with brass cap mkd.



from which

A yellow pine, 6 ins. diam., bears N. 47° E., 42 lks. dist., mkd. T 12 N R 14 E S 20 BT.

An oak, 12 ins. diam., bears S. 21 1/2° E., 67 lks. dist., mkd. T 12 N R 14 E S 29 BT.

A yellow pine, 5 ins. diam., bears S. 70 1/2° W., 25 lks. dist., mkd. T 12 N R 14 E S 30 BT.

A yellow pine, 6 ins. diam., bears N. 55 3/4° W., 44 lks. dist., mkd. T 12 N R 14 E S 19 BT.

Land, rolling mountainous.
Soil, rocky clay, 3rd and 4th rate.
Timber, yellow pine, oak and fir; undergrowth, second growth of same, and locust.

S. 89° 55' E., on a random line bet. secs. 20 and 29.

40.00 Set temp. 1/4 sec. cor.

80.04 A point 9 lks. N. of the cor. of secs. 20, 21, 28 and 29.

Thence

N. 89° 51' W., on true line bet. secs. 20 and 29.

Subdivision of T. 12 N., R. 14 E.

| | |
|---------|--|
| Chains. | Desc. 302 ft. over very steep W. slope, through dense timber and undergrowth. |
| 7.20 | Ravine, course N. 20° W.; asc. 80 ft. over steep NE. slope. |
| 9.30 | Broken, rocky spur, slopes N. Desc. 165 ft. over very steep, rocky NW. slope. |
| 17.80 | Creek in Chevalon Canyon, bears N. 2 chs. dist. from this point. Course from W., N. 80° E. about 15 chs. to bend to N. Thence along S. bank of same. |
| 38.90 | Chevalon Canyon, water, 40 lks. wide, 8 ins. deep, course N. 2 chs. to bend to E., from SE. Thence over bed of canyon. |
| 39.84 | Set an iron post, 3 ft. long, 1 in. diam., 27 ins. in the ground, for witness $\frac{1}{4}$ sec. cor., with brass cap mkd. |
| | $\begin{array}{r} S\ 20 \\ \frac{1}{4} \text{---} WC \\ S\ 29 \end{array}$ |
| | 1937 |
| | from which |
| | An oak, 8 ins. diam., bears S. 54° W., 68 lks. dist., mkd. WC $\frac{1}{4}$ S 29 BT. |
| | An oak, 8 ins. diam., bears N. 60° W., 54 lks. dist., mkd. WC $\frac{1}{4}$ S 20 BT. |
| 40.02 | True point for $\frac{1}{4}$ sec. cor. falls on a boulder, impracticable to set cor. at this point. Begin asc. of 788 ft. over very steep SE. slope. |
| 61.50 | Top of asc.; thence over nearly level land. |
| 80.04 | The cor. of secs. 19, 20, 29 and 30. |
| | Land, rolling mountainous. Soil, rocky clay, 3rd and 4th rate. Timber, yellow pine, oak, fir, spruce and aspen; undergrowth, second growth of same, and locust and alder. |
| | ----- S. 89° 57' W., on a random line bet. secs. 19 and 30. |
| 40.00 | Set temp. $\frac{1}{2}$ sec. cor. |
| 79.48 | A point 2 lks. N. of the cor. of secs. 19, 24, 25 and 30, on the W. bdy. of the Tp., described in the field notes of the W. bdy. of T. 12 N., R. 14 E., surveyed under this group. |
| | Thence |
| | N. 89° 56' E., on true line bet. secs. 19 and 30. |
| | Desc. 48 ft. over NE. slope, through dense timber and undergrowth. |
| 7.20 | Small drain, near head, course N. 35° E. Asc. 11 ft. over NW. slope. |
| 18.50 | Spur, slopes N.; desc. 45 ft. over NE. slope. |
| 36.70 | Small drain, 5 lks. wide, course N.; asc. 11 ft. over E. slope. |
| 39.48 | Set an iron post, 3 ft. long, 1 in. diam., 27 ins. in the ground, for $\frac{1}{4}$ sec. cor., with brass cap mkd. |

Subdivision of T. 12 N., R. 14 E.

BOOK 4178

Chains.

$$\begin{array}{r} S\ 19 \\ \frac{1}{4} \\ \hline S\ 30 \end{array}$$

1937

from which

A yellow pine, 18 ins. diam., bears N. $39\frac{1}{2}^{\circ}$ E.,
30 lks. dist., mkd. $\frac{1}{4}$ S 19 BT.

A yellow pine, 14 ins. diam., bears S. 16° E.,
100 lks. dist., mkd. $\frac{1}{4}$ S 30 BT.

- 44.70 Chevalon truck trail, bears N. 2 chs. to bend NE. and
S. 2 chs. to bend SW. Chevalon Ridge, bears N. 10° E.
and S. 10° W. Desc. 123 ft. over E. and NE. slope.
- 68.20 Bottom of desc. Small drain, course S. 70° E. Thence
over rolling land.
- 72.20 Small drain, course N. 35° E. Asc. 62 ft. over NW. slope.
- 79.48 The cor. of secs. 19, 20, 29 and 30.

Land, rolling mountainous.
Soil, rocky clay, 3rd and 4th rate.
Timber, yellow pine, oak, fir and aspen; undergrowth,
second growth of same.

N. $0^{\circ} 03'$ W., bet. secs. 19 and 20.

Over rolling mountainous land, through dense timber and
undergrowth. Desc. 97 ft. over NW. slope.

- 12.00 Small drain, 5 lks. wide, course NE.; asc. 50 ft. over
SE. slope.
- 20.00 Spur, slopes E.; desc. 40 ft. over NE. slope.
- 26.30 Small drain, course S. 70° E.; asc. 42 ft. over broken
S. and SE. slope.
- 40.00 Set an iron post, 3 ft. long, 1 in. diam., 27 ins. in
the ground, for $\frac{1}{4}$ sec. cor., with brass cap mkd.

$$\begin{array}{c} \frac{1}{4} \\ S\ 19 \quad | \quad S\ 20 \\ \hline 1937 \end{array}$$

from which

A yellow pine, 5 ins. diam., bears N. 58° E.,
51 lks. dist., mkd. $\frac{1}{4}$ S 20 BT.

A yellow pine, 5 ins. diam., bears N. $88\frac{1}{2}^{\circ}$ W.,
64 lks. dist., mkd. $\frac{1}{4}$ S 19 BT.

Thence over rolling land.

- 42.50 Chevalon truck trail, bears N. 30° E. and S. 35° W., along
Chevalon Ridge, which bears the same. Thence along a
gentle W. slope.
- 80.00 Set an iron post, 3 ft. long, 2 ins. diam., 27 ins. in the
ground, for cor. of secs. 17, 18, 19 and 20, with
brass cap mkd.

$$\begin{array}{c} T12NR14E \\ S\ 18 \quad | \quad S\ 17 \\ \hline S\ 19 \quad | \quad S\ 20 \\ \hline 1937 \end{array}$$

Subdivision of T. 12 N., R. 14 E.

| Chains. | from which |
|---------|---|
| | A yellow pine, 10 ins. diam., bears N. $55\frac{1}{2}^{\circ}$ E., 18 lks. dist., mkd. T 12 N R 14 E S 17 BT. |
| | A yellow pine, 8 ins. diam., bears S. 63° E., 15 lks. dist., mkd. T 12 N R 14 E S 20 BT. |
| | A yellow pine, 8 ins. diam., bears S. $41\frac{1}{2}^{\circ}$ W., 19 lks. dist., mkd. T 12 N R 14 E S 19 BT. |
| | A yellow pine, 6 ins. diam., bears N. $82\frac{1}{2}^{\circ}$ W., 46 lks. dist., mkd. T 12 N R 14 E S 18 BT. |
| | Land, rolling mountainous. |
| | Soil, rocky clay, 3rd and 4th rate. |
| | Timber, yellow pine, oak, fir, spruce and aspen; under- growth, second and scrub growth of same, and locust. |
| | ----- S. $89^{\circ} 51'$ E., on a random line bet. secs. 17 and 20. |
| 40.00 | Set temp. $\frac{1}{4}$ sec. cor. |
| 80.06 | A point 7 lks. S. of the cor. of secs. 16, 17, 20 and 21. Thence N. $89^{\circ} 54'$ W., on true line bet. secs. 17 and 20. Over rolling mountainous land, asc. 125 ft. over steep NE. slope, through dense timber and undergrowth. |
| 7.00 | Spur, slopes N.; desc. 233 ft. over NW. slope. |
| 18.75 | Side canyon, 15 lks. wide, course N. 50 lks. to bend E. Asc. 87 ft. over E. slope. |
| 21.00 | Spur, slopes SE., 2 chs. to toe. Asc. 48 ft. along a S. and SE. slope. |
| 29.40 | Spur, slopes S. 20° W.; desc. 61 ft. over W. slope. |
| 31.60 | Same canyon as above, course from NW. to S. 4 chs. then E. Asc. 28 ft. over NE. slope. |
| 33.60 | Spur, slopes N. 1.50 chs. to toe. Desc. 17 ft. over NW. slope. |
| 35.35 | Same canyon, course from SW. to NE. 2 chs., then E. and SE. Asc. 77 ft. over NE. slope. |
| 40.03 | Set an iron post, 3 ft. long, 1 in. diam., 18 ins. in the ground to bedrock, in a mound of stone to top, for $\frac{1}{4}$ sec. cor., with brass cap mkd. |
| | S 17 $\frac{1}{4}$ S 20 1937 |
| | from which |
| | A yellow pine, 10 ins. diam., bears S. $23\frac{1}{2}^{\circ}$ W., 44 lks. dist., mkd. $\frac{1}{4}$ S 20 BT. |
| | A yellow pine, 10 ins. diam., bears N. 57° W., 97 lks. dist., mkd. $\frac{1}{4}$ S 17 BT. |
| | Continue asc. for 126 ft. over NE. slope. |
| 55.00 | Spur, slopes N.; desc. 54 ft. over W. slope. |
| 63.30 | Small drain, course N. 10° E.; asc. 95 ft. over E. slope. |

Subdivision of T. 12 N., R. 14 E.

BOOK 4178

| | |
|---------|---|
| Chains. | |
| 73.50 | Chevalon truck trail, bears N. 20° E. and S. 20° W., along Chevalon Ridge, which bears the same. Thence across nearly level top of same. |
| 80.06 | The cor. of secs. 17, 18, 19 and 20. Land, rolling mountainous, E. drainage. Soil, rocky clay, 3rd and 4th rate. Timber, yellow pine, oak, fir, spruce and aspen; undergrowth, second and scrub growth of same, and locust. ----- S. 89° 56' W., on a random line bet. secs. 18 and 19. |
| 40.00 | Set temp. $\frac{1}{4}$ sec. cor. |
| 79.20 | A point 2 lks. N. of the cor. of secs. 13, 18, 19 and 24, on the W. bdy. of the Tp.; described in the field notes of the W. bdy. of T. 12 N., R. 14 E., surveyed under this group. Thence. N. 89° 55' E., on true line bet. secs. 18 and 19. Desc. SE. slope for 31 ft., through dense timber and undergrowth. |
| 8.50 | Dry gulch, 10 lks. wide, course N. 10° E.; asc. 57 ft. over W. slope. |
| 22.20 | Flat top spur, slopes NE.; thence over nearly level top of same. |
| 31.80 | Desc. 65 ft. over SE. slope. |
| 36.70 | Dry gulch, 8 lks. wide, course NE.; asc. 12 ft. to |
| 39.20 | Set an iron post, 3 ft. long, 1 in. diam., 27 ins. in the ground, for $\frac{1}{4}$ sec. cor., with brass cap mkd. S 18' $\frac{1}{4}$ ----- S 19' 1937 from which A yellow pine, 6 ins. diam., bears S. 50° W., 79 lks. dist., mkd. $\frac{1}{4}$ S 19 BT. A yellow pine, 6 ins. diam., bears N. 24 $\frac{1}{2}$ ° W., 92 lks. dist., mkd. $\frac{1}{4}$ S 18 BT. Continue to asc. over NW. slope, 40 ft. |
| 46.20 | Spur, slopes N. 30° E. Desc. 76 ft. over E. slope. |
| 54.35 | Small, grassy draw, course N. 20° E.; Thence over slightly rolling land. |
| 58.35 | Toe of spur, slopes N. |
| 61.45 | Small draw, 10 lks. wide, course N.; asc. 61 ft. over W. slope to sec. cor. |
| 79.20 | The cor. of secs. 17, 18, 19 and 20. Land, rolling, NE. drainage. Soil, rocky clay, 3rd and 4th rate. Timber, yellow pine and oak; undergrowth, second and scrub growth of same. |

Subdivision of T. 12 N., R. 14 E.

| | |
|---------|---|
| Chains. | N. 0° 03' W., bet. secs. 17 and 18. Over nearly level land, through timber and undergrowth. |
| 40.00 | Set an iron post, 3 ft. long, 1 in. diam., 27 ins. in the ground, for $\frac{1}{4}$ sec. cor., with brass cap mkd. <div style="text-align: center;"> $\frac{1}{4}$ S 18 S 17 1937 </div> <p style="text-align: right;">from which</p> <p>A yellow pine, 5 ins. diam., bears N. 18° E., 22 lks. dist., mkd. $\frac{1}{4}$ S 17 BT.</p> <p>A yellow pine, 10 ins. diam., bears S. 7° W., 73 lks. dist., mkd. $\frac{1}{4}$ S 18 BT.</p> <p>Thence desc. 89 ft. over N. slope.</p> |
| 48.40 | Dry gulch, 8 lks. wide, course N. 60° W.; asc. 53 ft. over SW. slope. |
| 55.30 | Spur, slopes W. about 12 chs. to toe. Desc. 86 ft. over a broken NW. slope... |
| 79.36 | Circle Bar Draw, 30 lks. wide, course N. 10° E. |
| 80.00 | Set an iron post, 3 ft. long, 2 ins. diam., 27 ins. in the ground, for cor. of secs. 7, 8, 17 and 18; with brass cap mkd. <div style="text-align: center;"> T12NR14E S 7 S 8 ----- S 18 S 17 1937 </div> <p style="text-align: right;">from which</p> <p>A yellow pine, 6 ins. diam., bears N. 82$\frac{3}{4}$° E., 42 lks. dist., mkd. T 12 N R 14 E S 8 BT.</p> <p>A yellow pine, 5 ins. diam., bears S. 49$\frac{1}{2}$° E., 73 lks. dist., mkd. T 12 N R 14 E S 17 BT.</p> <p>A yellow pine, 5 ins. diam., bears S. 58$\frac{1}{4}$° W., 106 lks. dist., mkd. T 12 N R 14 E S 18 BT.</p> <p>A yellow pine, 6 ins. diam., bears N. 66° W., 25 lks. dist., mkd. T 12 N R 14 E S 7 BT.</p> <p>Land, rolling, NE. drainage. Soil, rocky clay, 3rd and 4th rate. Timber, yellow pine and oak; undergrowth, second growth yellow pine, and oak brush.</p> <p>----- S. 89° 54' E., on a random line bet. secs. 8 and 17.</p> |
| 40.00 | Set temp. $\frac{1}{4}$ sec. cor. |
| 79.90 | A point 7 lks. S. of the cor. of secs. 8, 9, 16 and 17. Thence N. 89° 57' W., on true line bet. secs. 8 and 17. Over gentle NE. slope, through timber and dense undergrowth. |
| 5.75 | Truck trail, bears NW. and SE.; spur, slopes SE. Asc. 57 ft. over broken SE. slope. |

Subdivision of T. 12 N., R. 14 E.

BOOK 4178

- Chains.
- 5.80 Forest Service telephone line, bears along truck trail.
 - 25.35 Chevelon truck trail, bears N. 20° E. and S. 20° W., along Chevelon ridge, which bears the same. Desc. 63 ft. over SW. slope.
 - 39.95 Set an iron post, 3 ft. long, 1 in. diam., 27 ins. in the ground, for $\frac{1}{4}$ sec. cor., with brass cap mkd.

$$\frac{S\ 8}{\frac{1}{4}}$$

$$S\ 17$$

1937

from which

A yellow pine, 8 ins. diam., bears N. 8° E., 29 lks. dist., mkd. $\frac{1}{4}$ S 8 BT.

A yellow pine, 8 ins. diam., bears S. 46° W., 80 lks. dist., mkd. $\frac{1}{4}$ S 17 BT.

Continue desc. 17 ft. over SW. slope.
 - 50.50 Dry gulch, 10 lks. wide, course NW.; asc. 24 ft. over NE. slope.
 - 56.50 Spur, slopes NE. 2 chs. to toe. Desc. 21 ft. over NW. slope.
 - 61.00 Small drain, 5 lks. wide, course NE.; asc. 43 ft. over SE. slope.
 - 68.00 Flat top spur, slopes N. 30° E. Desc. 102 ft. over NW. slope.
 - 79.20 Circle Bar Draw, 30 lks. wide, course N. 20° E. Thence across meadow.
 - 79.90 The cor. of secs. 7, 8, 17 and 18.

Land, rolling mountainous, NE. drainage.
Soil, rocky clay, 3rd and 4th rate.
Timber, yellow pine, oak and juniper; undergrowth, scrub and second growth of same.

S. 89° 55' W., on a random line bet. secs. 7 and 18.
 - 40.00 Set temp. $\frac{1}{4}$ sec. cor.
 - 79.10 A point 16 lks. N. of the cor. of secs. 7, 12, 13 and 18, on the W. bdy. of the Tp., described in the field notes of the W. bdy. of T. 12 N., R14 E., surveyed under this group.

Thence

N. 89° 48' E., on true line bet. secs. 7 and 18.

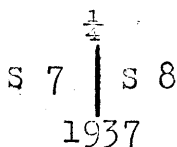
Over nearly level land, through timber and dense undergrowth.
 - 21.80 Mormon Crossing truck trail, bears N. and S., along a ridge, which bears the same. Desc. 37 ft. over SE. slope.
 - 27.10 Small drain, course NE.; asc. 16 ft. over NW. slope.
 - 36.60 Top of asc.; flat top spur, slopes NE.; thence over top of same.
 - 39.10 Set an iron post, 3 ft. long, 1 in. diam., 20 ins. in the

| | |
|---------|---|
| Chains. | ground to bedrock, in a mound of stone to top, for $\frac{1}{4}$ sec. cor., with brass cap mkd. |
| | S 7 $\frac{1}{4}$ S 18 1937 |
| | from which |
| | A yellow pine, 6 ins. diam., bears S. $5\frac{1}{4}^{\circ}$ W., 33 lks. dist., mkd. $\frac{1}{4}$ S 18 BT. |
| | A yellow pine, 6 ins. diam., bears N. $16\frac{1}{4}^{\circ}$ W., 24 lks. dist., mkd. $\frac{1}{4}$ S 7 BT. |
| | Thence desc. 43 ft. over E. slope. |
| 42.60 | Small drain, course N. 10° E., asc. 48 ft. over W. slope. |
| 48.70 | Top of asc. Flat top spur, slopes NE. Thence over nearly level top of same. |
| 68.70 | Desc. 116 ft. over E. slope to sec. cor. |
| 79.10 | The cor. of secs. 7, 8, 17 and 18. |
| | Land, rolling, NE. drainage. Soil, rocky clay, 3rd and 4th rate. Timber, yellow pine, oak and aspen; undergrowth, second and scrub growth of same. |
| | ----- N. $0^{\circ} 03'$ W., bet. secs. 7 and 8. |
| | Over nearly level land, through meadow, bears E. and N. |
| 3.93 | Intersect line 4-5 HES No. 183, at a point from which Cor. No. 5 bears N. $76^{\circ} 23'$ W., 1.41 chs. dist.; a sandstone, 12x12x9 ins. above ground, mkd. and witnessed as described in the official record. |
| 4.00 | An old, four strand wire fence, bears S. 76° E. and N. 76° W. |
| 23.00 | Leave meadow, bears N. 30° E., and S., enter timber, slight undergrowth. Asc. 10 ft. over gentle SW. slope. |
| 23.75 | An old log shed, 10x10 ft. by 8 ft. high, on line. A two room log cabin (abandoned) bears W. 1 ch. dist. |
| 27.00 | An old barn, bears E. 50 lks. dist. |
| 27.54 | Intersect line 7-1 HES No. 183, at a point from which Cor. No. 7 bears S. $38^{\circ} 02'$ W., 1.41 chs. dist.; a limestone, 14x8x6 ins. above ground, mkd. and witnessed as described in the official record. |
| 27.63 | An old fence, bears S. 38° W. and N. 38° E. |
| 28.90 | An old dirt reservoir, bears S. 80° E., 6.00 chs. dist. |
| 29.20 | Forest Service telephone line, bears E. and W. Spur, slopes E. Desc. 17 ft. over NE. slope. |
| 33.50 | Truck trail, bears N. 60° W. and S. 60° E. |
| 36.80 | Drain, 5 lks. wide, course E.; asc. 31 ft. over SE. slope. |
| 40.00 | Set an iron post, 3 ft. long, 1 in. diam., 27 ins. in the ground for $\frac{1}{4}$ sec. cor., with brass cap mkd. |

Subdivision of T. 12 N.; R. 14 E.

BOOK 4178

Chains.



from which

A yellow pine, 14 ins. diam., bears N. 63 $\frac{1}{4}$ ° E., 140 lks. dist., mkd. $\frac{1}{2}$ S 8 BT.

A yellow pine, 12 ins. diam., bears N. 10 $\frac{1}{2}$ ° W., 101 lks. dist., mkd. $\frac{1}{2}$ S 7 BT.

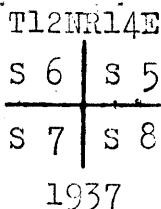
Continue asc. 37 ft. over broken, gentle SE. slope.

51.50 Spur, slopes S. 80° E. Desc. 40 ft. along NE. slope.

64.30 Drain, course SE.; asc. 74 ft. along SE. slope.

79.80 Tillman Ranch road, bears NE. and SW. Meanders in a general E. and W. direction.

80.00 Set an iron post, 3 ft. long, 2 ins. diam., 27 ins. in the ground, for cor. of secs. 5, 6, 7 and 8, with brass cap mkd.



from which

A yellow pine, 6 ins. diam., bears N. 70 $\frac{3}{4}$ ° E., 40 lks. dist., mkd. T 12 N R 14 E S 5 BT.

A yellow pine, 8 ins. diam., bears S. 28 $\frac{1}{4}$ ° E., 150 lks. dist., mkd. T 12 N R 14 E S 8 BT.

A yellow pine, 14 ins. diam., bears S. 22 $\frac{1}{2}$ ° W., 49 lks. dist., mkd. T 12 N R 14 E S 7 BT.

A yellow pine, 18 ins. diam., bears N. 28° W., 64 lks. dist., mkd. T 12 N R 14 E S 6 BT.

Land, rolling, NE. drainage. Soil, rocky clay, 3rd and 4th rate, except 1st rate in meadows. Timber, yellow pine, oak and aspen; undergrowth, second and scrub growth of same.

S. 89° 57' E., on a random line bet. secs. 5 and 8.

40.00 Set temp. $\frac{1}{4}$ sec. cor.

79.80 A point 7 lks. S. of the cor. of secs. 4, 5, 8 and 9.

Thence

West, on true line bet. secs. 5 and 8.

Over rolling land, through dense timber and undergrowth. Desc. 121 ft. over NW. slope.

10.50 Drain, 10 lks. wide, course N. 10° E.; asc. 78 ft. over SE. slope.

17.30 Spur, slopes NE.; desc. 53 ft. along a N. and over a NW. slope.

27.87 Intersect line 2-3 HES NO. 200., at a point from which Cor. No. 3 bears S. 61° 24' W., 11.67 chs. dist.; a sand-

200

Subdivision of T. 12 N., R. 14 E.

| | |
|---------|--|
| Chains. | stone, 22x10x6 ins. above ground, mkd. and witnessed as described in the official record. A Five strand wire fence, bears N. 61° 24' E. and S. 61° 24' W. Leave timber and enter a field. |
| 32.20 | Circle Bar Draw, 35 lks. wide, course N. 80° E. Water in pools. |
| 37.60 | The Mrs. Tillman house, bears N. 2.50 chs. dist., from this point. A round, log corral, bears S. 30° E. 3 chs. Tool shed, bears S. 50 lks. dist. A five strand wire fence, bears N. 40° E. and S. 40° W. |
| 39.90 | Set an iron post, 3 ft. long, 1 in. diam., 27 ins. in the ground, for $\frac{1}{4}$ sec. cor., with brass cap mkd. |
| | $\begin{array}{r} S\ 5 \\ \hline S\ 8 \\ 1937 \end{array}$ |
| | from which |
| | A yellow pine, 10 ins. diam., bears N. 26 $\frac{3}{4}$ ° E., 282 lks. dist., mkd. $\frac{1}{4}$ S 5 BT. |
| | A yellow pine, 16 ins. diam., bears S. 12° W., 48 lks. dist., mkd. $\frac{1}{4}$ S 8 BT. |
| | Thence continue over field. |
| 47.49 | Intersect line 6-1 HES No. 200, at a point from which Cor. No. 6 bears S. 68° 03' W., 3.13 chs. dist.; a limestone, 28x14x10 ins. in a mound of stone, mkd. and witnessed as described in the official record. An old, four strand wire fence, bears N. 68° E. and S. 68° W. Leave field and enter scattering timber and undergrowth. Asc. 27 ft. over SE. slope. |
| 50.50 | Spur, slopes SE., 2 chs. to toe. Desc. 15 ft. along SW. slope. |
| 58.40 | Tillman Ranch road, bears N. 60° W. and S. 60° E. |
| 58.50 | Drain, 5 lks. wide, course S. 70° E., from NW. |
| 61.90 | Same drain, course NE. from SW. |
| 64.65 | Tillman Ranch road, bears NE. from S. 80° W. Asc. 107 ft. over SE. slope. |
| 66.80 | Same road, bears NW. and S. 80° E. |
| 79.60 | Same road, bears NE. and SW. |
| 79.80 | The cor. of secs. 5, 6, 7 and 8. |
| | Land, rolling, NE. drainage. Soil, rocky clay, 3rd and 4th rate, except 1st rate in meadows. Timber, yellow pine, oak, aspen and juniper; undergrowth, second and scrub growth of same. |
| | ----- |
| | S. 89° 48' W., on a random line bet. secs. 6 and 7. |
| 40.00 | Set temp. $\frac{1}{4}$ sec. cor. |
| 78.94 | A point 9 lks. N. of the cor. of secs. 1, 6, 7 and 12, on the W. bdy. of the Tp., described in the field notes of the W. bdy. of T. 12 N., R. 14 E., surveyed under this group. |

- Chains. Thence
- N. 89° 44' E., on true line bet. secs. 6 and 7.
- Over rolling land, through timber and scattering undergrowth. Asc. 63 ft. over W. slope.
- 8.90 Forest Service telephone line, bears N. 20° W. and S. 20° E., along Waters Ranger Station road.
- 15.55 Ridge, bears N. 30° E. and S. 30° W. Desc. 11 ft. over E. slope.
- 33.60 Drain, 10 lks. wide, course N. 20° W., a fork of Alder Canyon. Asc. 39 ft. over W. slope.
- 38.94 Set an iron post, 3 ft. long, 1 in. diam., 20 ins. in the ground to bedrock, in a mound of stone to top, for $\frac{1}{4}$ sec. cor., with brass cap mkd.

$\frac{1}{4}$ S 6
S 7

1937

from which

A yellow pine, 6 ins. diam., bears N. 9° E., 65 lks. dist., mkd. $\frac{1}{4}$ S 6 BT.

A yellow pine, 10 ins. diam., bears S. 24 $\frac{1}{2}$ ° E., 74 lks. dist., mkd. $\frac{1}{4}$ S 7 BT.

Continue asc. over gentle W. slope for 56 ft.

- 53.95 Ridge, bears N. and S.; thence over nearly level top of same.
- 63.95 Road, bears N. 20° E. and S. 20° E. at junction with Tillman Ranch road, which bears NE. to bend, then SE.
- 66.55 Tillman Ranch road, bears S. 80° E. and N. 80° W.
- 68.05 Same road, bears N. 70° E. and S. 80° W.
- 74.05 Same road, bears N. 30° W. and S. 80° E.
- 78.94 The cor. of secs. 5, 6, 7 and 8.

Land, rolling, NE. drainage.
Soil, rocky clay, 3rd and 4th rate.
Timber, yellow pine, oak and juniper; undergrowth; scrub and second growth of same.

N. 0° 03' W., bet. secs. 5 and 6.

Over gently rolling, nearly level land, through timber and scattering undergrowth.

- 40.00 Set an iron post, 3 ft. long, 1 in. diam., 27 ins. in the ground, for $\frac{1}{4}$ sec. cor., with brass cap mkd.

$\frac{1}{4}$
S 6 | S 5

1937

from which

A yellow pine, 8 ins. diam., bears S. 67 $\frac{1}{2}$ ° E., 75 lks. dist., mkd. $\frac{1}{4}$ S 5 BT.

Subdivision of T. 12 N., R. 14 E.

Chains.

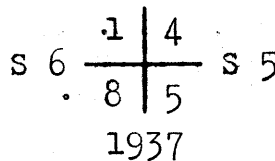
A yellow pine, 10 ins. diam., bears S. 59½° W., 47 lks. dist., mkd. ¼ S 6 BT.

Continue over nearly level land, along a gentle E. slope.

45.00 Ridge, bears N. and S. 30° W.; thence along same.

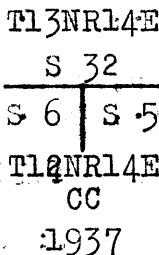
55.00 Leave ridge, bears S. and NW.; thence along E. slope of same.

80.00 Set an iron post, 3 ft. long, 1 in. diam., 20 ins. in the ground to bedrock, with a stone, 2x3x5 ins., mkd. + deposited at the base, and in a mound of stone to top, for cor. of lots 4 and 5, sec. 5, and lots 1 and 8, sec. 6, with brass cap mkd.



93.24 Intersect the Third Stan. Par. North.

Set an iron post, 3 ft. long, 2 ins. diam., 6 ins. in the ground to bedrock, in a mound of stone to top, for closing cor. of secs. 5 and 6, with brass cap mkd.



from which

A yellow pine, 8 ins. diam., bears S. 55¾° E., 101 lks. dist., mkd. T 12 N R 14 E S 5 CC BT.

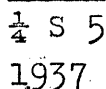
A yellow pine, 6 ins. diam., bears S. 29½° W., 27 lks. dist., mkd. T 12 N R 14 E S 6 CC BT.

From the point of intersection, the standard ¼ sec. cor. of sec. 32 only, T. 13 N., R. 14 E., bears N. 89° 59' W., 19.66 chs. dist.; described in the field notes of the Third Stan. Par. North, through ranges 15, 14 and a portion of 13 east, resurveyed under this group.

Land, nearly level, E. drainage. Soil, rocky clay, 3rd and 4th rate. Timber, yellow pine, oak and juniper; undergrowth, scrub and second growth of same.

At a point which bears N. 89° 58' E., 19.61 chs. dist. from the standard cor. of secs. 32 and 33, T. 13 N., R. 14 E.; described in the field notes of the Third Stan. Par. North, through ranges 15, 14 and a portion of 13 east, resurveyed under this group; which point is midway bet. the northeast and northwest closing cor. of sec. 5,

Set an iron post, 3 ft. long, 1 in. diam., 16 ins. in the ground to bedrock, in a mound of stone to top, for ¼ sec. cor. of sec. 5 only, with brass cap mkd.



from which

Subdivision of T. 12 N., R. 14 E.

BOOK 4178

A yellow pine, 30 ins. diam., bears S. 8° E.,
52 lks. dist., mkd. $\frac{1}{4}$ S 5 BT.

A yellow pine, 24 ins. diam., bears S. 44° W.,
79 lks. dist., mkd. $\frac{1}{4}$ S 5 BT.

At a point which bears S. 89° 21' E., 19.79 chs. dist.
from the standard cor. of secs. 31 and 32, T. 13 N.,
R. 14 E.; described in the field notes of the Third
Stan. Par. North, through ranges 15, 14 and a portion of
13 east, resurveyed under this group; which point is
40.00 chs. from the northeast closing cor. of sec. 6,

Set an iron post, 3 ft. long, 1 in. diam., 20 ins. in
the ground to bedrock, in a mound of stone to top, for
 $\frac{1}{4}$ sec. cor. of sec. 6 only, with brass cap mkd.

 $\frac{1}{4}$ S 6

1937

from which

A yellow pine, 16 ins. diam., bears South,
5 lks. dist., mkd. $\frac{1}{4}$ S 6 BT.

A yellow pine, 6 ins. diam., bears S. 35° W.,
37 lks. dist., mkd. $\frac{1}{4}$ S 6 BT.

Final tests of instruments

For final test of Buff No. 16723, refer to the final
test as outlined in the field notes of the exterior lines,
surveyed and resurveyed under this group.

For final test of Buff No. 9984, refer to the final
test as outlined in the field notes of the subdivisional
lines of T. 12 N., R. 13 $\frac{1}{2}$ E., surveyed under this group.

General Description

The township is generally of rolling mountainous
land, with slopes largely gentle, except in the south-
west portion of the township, where the slopes become
nearly precipitous, and broken.

Drainage is to the northeast, through Chevalon
Canyon and its tributaries. The soil is a rocky clay
of poor quality, being third and fourth rate, except in
the meadows, where it is first rate.

There is a good stand of yellow pine timber, rang-
ing in size up to 18 ins. diameter, with oak, aspen,
juniper, fir and spruce interspersed in small and about
equal numbers. There is a fair growth of second growth
pine over the township in general. This undergrowth be-
comes very dense on the slopes occasionally, especially
when augmented or replaced by oak brush, which is found
in some quantity over the entire township.

The canyons carry quite an amount of water at the
time of year the survey was made, but the seasonal var-
iation of flow is considerable.

There are no mineral developments or evidence of
minerals in the township.

There are two homesteads in the township, one lying
in secs. 5 and 8, known as the Tillman Ranch. The other
is in secs. 7 and 8, and is known as the Duran Ranch.
Both of these homesteads are on the Circle Bar Draw.

There are no settlements in the township, and no
improvements other than the various forest protection
truck trails and telephone lines of the Forest Service.

271
59

4-680
(Revised May 1934)

BOOK 4178

FIELD ASSISTANTS

| NAMES | CAPACITY |
|--------------------|---------------------|
| Irwin B. Williams | Principal Assistant |
| Donald Gifford | " " |
| Edmond R. Brenizer | Chainman |
| Fred Harris | " |
| Fred Reed | Flagman |
| Kenneth Poor | " |
| Rulon F. Westover | Moundsman |
| Nelson B. Turner | Axman |
| Roger T. Voorhees | " |
| John A. Stelzer | " |
| Van N. Kilgore | " |
| Wayne Sefton | " |
| Dee Fleming | " |
| LeRoy Lewis | " |
| Elbert Mosely | Moundsman |
| | |
| | |
| | |
| | |
| | |

BOOK 4178

712 1 2 1934

CERTIFICATE OF SURVEYOR

We, Horace M. Muscott, Public Land Surveyor and Claude F. Warner, Transitman, General Land Office

HEREBY CERTIFY upon honor that, in pursuance of special instructions bearing date of the 20th day of June, 1934,

received from the district cadastral engineer for Arizona, with assignment instructions dated June 4, 1937

May 15 and we have surveyed the subdivisional lines of Township 12 North, Range 14 East,

River of the Gila and Salt Meridian, in the State of Arizona, which are

represented in the foregoing field notes as having been executed by us and under our direction; and that said survey has been made in strict conformity with said instructions, the Manual of Instructions for the Survey of the Public Lands of the United States, and in the specific manner described in the foregoing field notes.

Glendale, California, Jan. 6, 1938.
Phoenix, Arizona, Jan. 12, 1938.

Horace M. Muscott Public Land Surveyor
Claude F. Warner Transitman
General Land Office

CERTIFICATE OF APPROVAL

OFFICE OF SUPERVISOR OF SURVEYS,
Denver, Colorado, JAN 31, 1940

The foregoing field notes of the survey of the subdivisional lines of township 12 North, Range 14 East, of the Gila and Salt River Meridian, in the State of Arizona,

executed by Horace M. Muscott, Public Land Surveyor, and Claude F. Warner, Transitman, General Land Office, under special instructions dated June 20, 1934,

and assignment instructions dated May 15 and June 4, 1937, having been critically examined, and the necessary corrections made prior to their certification by the engineer, the said field notes, and the survey therein described, are hereby approved.

Signature of Supervisor of Surveys

CERTIFICATE OF TRANSCRIPT

I certify that the foregoing transcript of the field notes of the above-described surveys is a true copy of the original field notes on file in the public survey office.

U.S. Supervisor of Surveys