

Original.

4265

161
①

Book C.

UNITED STATES
DEPARTMENT OF THE INTERIOR
GENERAL LAND OFFICE

BOOK 4265

FIELD NOTES

OF THE

Survey of the Subdivisional Lines of

Township 9 $\frac{1}{2}$ North, Range 4 East,

4265

Of the Gila and Salt River Meridian,

In the State of Arizona

EXECUTED BY

Ty White Assistant Cadastral Engineer.

Raymond F. Moss Assistant Cadastral Engineer.

G. Marvin Litz Junior Cadastral Engineer.

General Land Office

Under special instructions dated May 13, 1941, which provided

for the surveys included under Group No. 238, bearing the approval of the

Commissioner of the General Land Office under date of June 21, 1941,

and assignment instructions dated May 19, 1941,
August 1, 1941.

Survey commenced July 26, 1941.

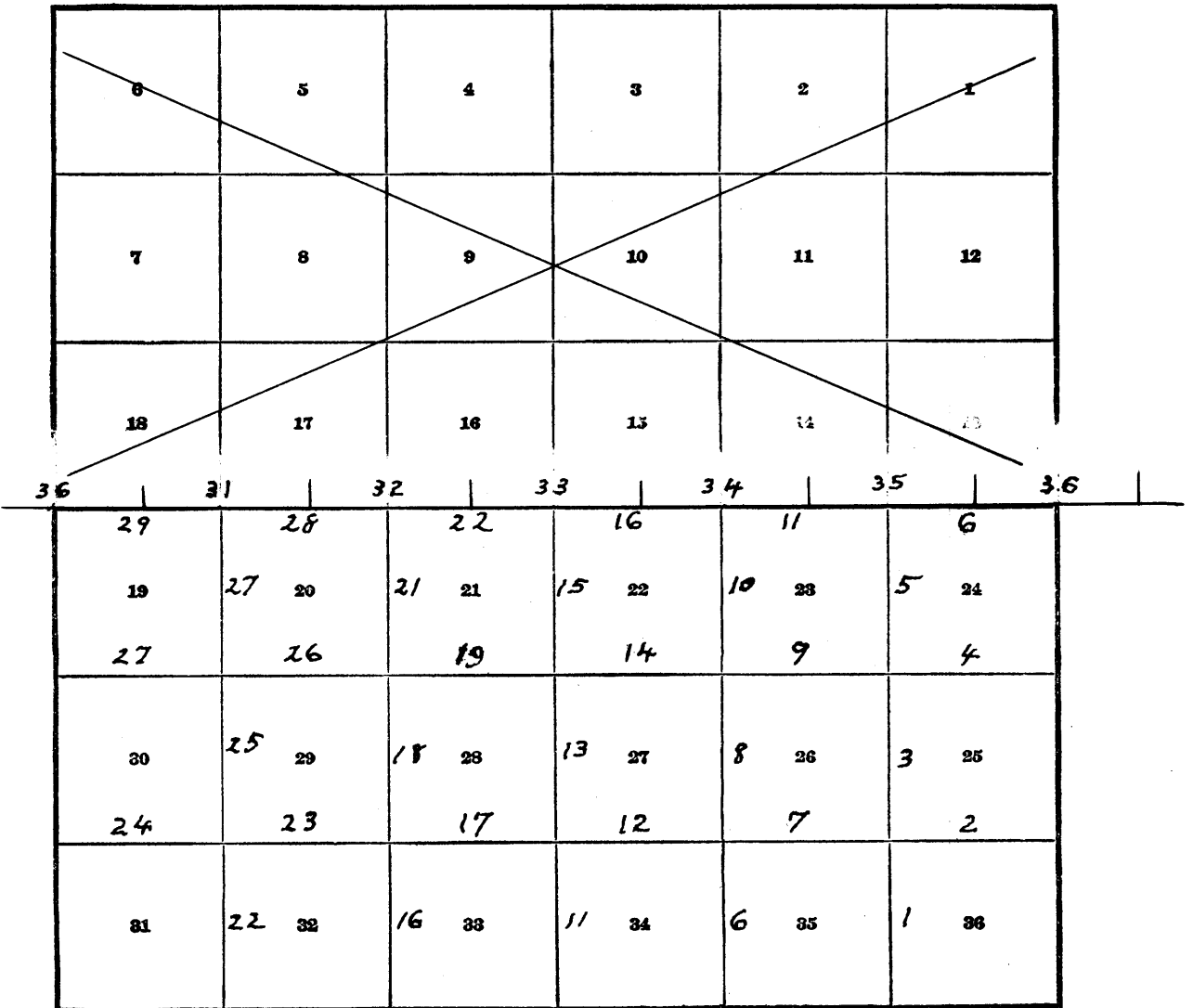
Survey completed August 23, 1941.

112

BOOK 4265

INDEX DIAGRAM.

Township 9 $\frac{1}{2}$ North, Range 4 East.



Subdivision of T. 9 1/2 N., R. 4 E.

4265

Chains. The surveys hereinafter described were executed by Ty White, using Buff solar transit No. 16724; Raymond F. Moss, using Gurley solar transit, No. 371537 and G. Marvin Litz, using Young and Sons solar transit No. 8592. For description of equipment and descriptions and tests of transits, see the field notes of the boundaries of Tps. 9, 9 1/2 and 10 N., Rs. 4 and 5 E.; surveyed under this group.

The S. bdy. of T. 10 N., R. 3 E., was originally surveyed in 1884 by L. Wolfley, Deputy Surveyor and resurveyed by H. L. Baldwin, U. S. Surveyor, who also surveyed the E. bdy. of T. 9 1/2 N., R. 3 E., in 1918.

From the cor. of secs. 1, 2, 35 and 36 on the S. bdy. of the Tps. described in the field notes of the N. bdy. of T. 9 N., R. 4 E., surveyed under this group,

N. 0° 01' W., bet. secs. 35 and 36.

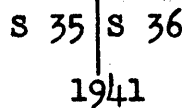
Over mountainous land, through scattered timber and dense undergrowth.

.75 Dry wash, 15 lks. wide, course S. 45° E.; asc. 413 ft. over S. slope.

17.20 Top of ridge, bears N. 80° E. and S. 80° W.; desc. 477 ft. over NW. slope.

36.00 Dry wash, 30 lks. wide, course W.; asc. 138 ft. over SW. slope.

40.00 Set an iron post, 3 ft. long, 1 in. diam., 16 ins. in the ground to bedrock, with a stone mkd. with a cross (X) deposited at the base, and in a mound of stone to top, for 1/4 sec. cor., with brass cap. mkd.



from which

A juniper, 12 ins. diam., bears N. 33° E., 72 lks. dist., mkd. 1/4 S 36 B T.

A juniper, 24 ins. diam., bears S. 38 1/2° W., 95 lks. dist., mkd. 1/4 S 35 B T.

Asc. 10 ft. over SW. slope.

41.00 Spur, slopes W.; desc. 91 ft. over NW. slope.

47.40 Dry wash, 15 lks. wide, course W.; asc. 200 ft. over SW. slope.

58.60 Spur, slopes W.; desc. 266 ft. over NW. slope.

65.60 Dry wash, 30 lks. wide, course N. 60° W.; asc. 109 ft. over SW. slope.

70.70 Spur, slopes SW.; desc. 159 ft. over NW. slope.

80.00 True point for con. of secs. 25, 26, 35 and 36, falls in

Subdivision of T. 19 N., R. 4 E.

BOOK 4265

<p>Chains dry wash beds wide course S. 70° W. place unsuitable for permanent cor. For witness cor. of secs. 25 and 26 Land mountainous Soil, sandy clay loam, 3rd rate; rocky, 4th rate. Timber, juniper and oak; undergrowth, manzanita, mountain mahogany, catclaw, laurel and cacti.</p>	<p>dry wash beds wide course S. 70° W. place unsuitable for permanent cor. For witness cor. of secs. 25 and 26 Land mountainous Soil, sandy clay loam, 3rd rate; rocky, 4th rate. Timber, juniper and oak; undergrowth, manzanita, mountain mahogany, catclaw, laurel and cacti.</p>
<p>40.00</p>	<p>Set temp. $\frac{1}{4}$ sec. cor.</p>
<p>79.76</p>	<p>Set an iron post, 3 ft. long, 2 ins. diam., 12 ins. in the ground to bedrock, with a stone mkd. with a cross (X)</p>
<p>17.50</p>	<p>Top of high divide, bet. Squaw Creek and Tangle Creek, bears S. 45° E and N.; desc. across the head of a creek, course N. 60° W.; thence desc., 216 ft., along N. slope of large mountain</p>
<p>39.88</p>	<p>Set an iron post, 3 ft. long, 1 1/2 in. diam., 12 ins. in the ground to bedrock, with a stone mkd. with a cross (X) deposited at the base, and in a mound of stone to top, for $\frac{1}{4}$ sec. cor., with brass cap mkd.</p>
<p>79.55 79.76</p>	<p>No bearing trees available. Descend 444 ft. along a N. slope of mountain. Bed of a dry creek, 15 lks. wide, course S. 70° W. The true point for cor. of secs. 25, 26, 35 and 36. For witness cor. of secs. 25, 26, 35 and 36, see line bet. secs. 25 and 26. Land, mountainous. Soil, sandy clay loam, 3rd rate; rocky, 4th rate. Timber, juniper and oak; undergrowth, manzanita, mountain mahogany, laurel and catclaw.</p>
<p>101.50</p>	<p>N. 0° 01' W., bet. secs. 25 and 26. Over mountainous land, through scattered timber and dense undergrowth. Set an iron post, 3 ft. long, 2 ins. diam., 12 ins. in the ground to bedrock, with a stone mkd. with a cross (X)</p>

Chains deposited at the base, and in a mound of stone to top, for witness cor. of secs. 25, 26, 35 and 36, with brass cap mkd.

T 9 $\frac{1}{2}$ N R 4 E
S 26 S 25
S 35 S 36
W C
1941

from which

A juniper, 10 ins. diam., bears N.44 $\frac{1}{4}$ °E., 230 lks. dist., mkd. W C T 9 $\frac{1}{2}$ N R 4 E S 25 B T.

A juniper, 3 ins. diam., bears S.51 $\frac{1}{2}$ °E., 91 lks. dist., mkd. W C T 9 $\frac{1}{2}$ N R 4 E S 36 B T.

A juniper, 5 ins. diam., bears S.62°W., 188 lks. dist., mkd. W C T 9 $\frac{1}{2}$ N R 4 E S 35 B T.

A juniper, 30 ins. diam., bears N.14 $\frac{1}{4}$ °W., 54 lks. dist., mkd. W C T 9 $\frac{1}{2}$ N R 4 E S 26 B T.

Asc. 813 ft. over steep S. slope.

25.40 Top of rimrocks, bears E. and W.; continue along top of Hutch Mesa.

40.00 Set an iron post, 3 ft. long, 1 in. diam., 20 ins. in the ground to bedrock, and in a mound of stone to top, for $\frac{1}{4}$ sec. cor., with brass cap mkd.

$\frac{1}{4}$
S 26 S 25
1941

from which

A juniper, 5 ft. diam., bears S.12 $\frac{3}{4}$ °E., 60 lks. dist., mkd. $\frac{1}{4}$ S 25 B T.

A juniper, 30 ins. diam., bears S.20 $\frac{1}{4}$ °W., 134 lks. dist., mkd. $\frac{1}{4}$ S 26 B T.

Continue along gentle W. slope on top of mesa.

60.00 Desc. 130 ft. along W. slope.

73.15 Wash, 10 lks. wide, course W.; asc. 80 ft. over S. slope.

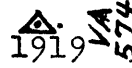
80.00 Set an iron post, 3 ft. long, 2 ins. diam., 12 ins. in the ground to bedrock, with a stone mkd. with a cross (X) deposited at the base, and in a mound of stone to top, for cor. of secs. 23, 24, 25 and 26, with brass cap mkd.

T 9 $\frac{1}{2}$ N R 4 E
S 23 S 24
S 26 S 25
1941

from which

A juniper, 3 ins. diam., bears N.48 $\frac{1}{4}$ °E., 98 lks. dist., mkd. B T.

An oak, 16 ins. diam., bears S.19°E., 60 lks. dist., mkd. T 9 $\frac{1}{2}$ N R 4 E S 25 B T.

Chains	An oak, 9 ins. diam., bears S.82°W., 163 lks. dist., mkd. T 9½ N R 4 E S 26 B T.
	Land, mountainous. Soil, sandy clay, 3rd rate; and rocky, 4th rate. Timber, scattered juniper and oak; undergrowth, mountain mahogany, manzanita, catclaw and cacti.
	S.89°56'E., on a random line bet. secs. 24 and 25.
40.00	Set temp. ¼ sec. cor.
80.12	A point 2 lks. S. of the cor. of secs. 19, 24, 25 and 30, on E. bdy. of Tp.; described in the field notes of the E. bdy. of T. 9½ N., R. 4 E.; surveyed under this group.
	Thence
	N.89°57'W., on true line bet. secs. 24 and 25.
	Over mountainous land, through scattered timber and undergrowth.
	Desc. 25 ft. over NW. slope.
1.80	Dry wash, 20 lks. wide, course NE.; asc. 782 ft. over SE. slope.
5.00	Spur, slopes NE.; continue ascending along top of spur.
32.70	Leave spur; continue along S. slope.
40.06	Set an iron post, 3 ft. long, 1 in. diam., 18 ins. in the ground to bedrock, and in a mound of stone to top, for ¼ sec. cor., with brass cap mkd.
	$\frac{1}{4} \frac{S \ 24}{S \ 25}$ 1941
	from which
	A juniper, 10 ins. diam., bears S.12¼°W., 136 lks. dist., mkd. ¼ S 25 B T.
	A juniper, 4 ins. diam., bears N.63¼°W., 44 lks. dist. mkd. ¼ S 24 B T.
	Asc. 40 ft. along S. slope.
41.12	Rocky ravine, course S.60°E.; asc. 400 ft. over NE. slope.
50.50	Point of rocky spur, slopes N.70°E.; continue ascending.
54.12	Old fence line, bears N. and S.
58.22	Top of bluff, 50 ft. high, bears N. and S.
64.42	Top of Hutch Mesa, bears S. and N.30°W. U.S. Coast and Geodetic Triangulation Station, bears S.14°56'E.; a brass tablet seated in a concrete block, 12x12 ins. at base, 10x10 ins. at top, 12 ins. above ground, mkd.
	HUTCH  1919 5742
	Continue over rolling mesa land.

Chains

- 80.12 The cor. of secs. 23, 24, 25 and 26.
Land, rolling and mountainous.
Soil, sandy, 3rd rate; and rocky, 4th rate.
Timber, juniper and oak; undergrowth, manzanita, mountain mahogany, catclaw, scrub oak and cacti.
-
- N.0°01'W., bet. secs. 23 and 24.
Over rolling mesa land, through scattered timber and undergrowth.
- 4.67 U.S. Coast and Geodetic Triangulation Station, bears S.35°24'E. For description of triangulation station, see line bet. secs. 24 and 25.
- 4.70 Top of ridge, bears E. and W.; desc. 33 ft. over N. slope.
- 11.20 Leave mesa, bears E. and W.; desc. 202 ft. over N. slope.
- 31.30 Draw, course NE.; continue over rolling mesa land.
- 37.30 Low spur, slopes NE.; desc. 23 ft.
- 40.00 Set an iron post, 3 ft. long, 1 in. diam., 8 ins. in the ground to bedrock, and in a mound of stone to top, for $\frac{1}{4}$ sec. cor., with brass cap mkd.
- $$\frac{1}{4}$$

S 23	S 24
1941	
- from which
- A juniper, 7 ins. diam., bears N.22 $\frac{3}{4}$ °E., 107 lks.
dist., mkd. $\frac{1}{4}$ S 24 B T.
- A juniper, 8 ins. diam., bears N.76°W., 115 lks.
dist., mkd. $\frac{1}{4}$ S 23 B T.
- Desc. 99 ft. over NE. slope.
- 52.14 Intersect the S. bdy. of sec. 35, T. 10 N., R. 4 E.
Set an iron post, 3 ft. long, 2 ins. diam., 10 ins. in the ground to bedrock, with a stone mkd. with a cross (X) deposited at the base, and in a mound of stone to top, for closing cor. of secs. 23 and 24, with brass cap mkd.
- | | |
|---------------------|-------|
| T 10 N R 4 E | |
| S 35 | |
| S 23 | S 24 |
| T 9 $\frac{1}{2}$ N | R 4 E |
| C | C |
| 1941 | |
- No suitable accessory.
- From this point the $\frac{1}{4}$ sec. cor. on the S. bdy. of sec. 35; described in the field notes of the S. bdy. of T. 10 N., R. 4 E., surveyed under this group, bears East, 84 lks. dist.

Chains Land, rolling and mountainous.
Soil, sandy clay, 3rd rate; and rocky, 4th rate.
Timber, scattered juniper and oak; undergrowth, scrub oak,
manzanita, mountain mahogany, catclaw and cacti. ✓

At the midpoint on the N. bdy. of sec. 24.

Set an iron post, 3 ft. long, 1 in. diam., 16 ins. in the ground to bedrock, with a stone mkd. with a cross (X) deposited at the base, and in a mound of stone to top, for $\frac{1}{4}$ sec. cor. of sec. 24 only, with brass cap mkd.

$\frac{1}{4}$ S 24
1941

No suitable accessory.

From this point the witness cor. of secs. 35 and 36; described in the field notes of the S. bdy. of T. 10 N., R. 4 E., surveyed under this group, bears East, 252 lks. dist. The true point for cor. of secs. 35 and 36 is 1.70 chs. W. of witness corner.

From the cor. of secs. 2, 3, 34 and 35 on the S. bdy. of the Tp.; described in the field notes of the N. bdy. of T. 9 N., R 4 E., surveyed under this group,

N.0°01'W., bet. secs. 34 and 35.

Over mountainous land, through scattered timber and dense undergrowth.

Asc. 459 ft. over steep S. slope.

- 12.53 Top of perpendicular cliff, 164 ft. high, faces SE.; asc. 53 ft. over S. slope.
- 13.93 Rim of mesa, 25 ft. high, bears E. and W.; continue along top of mesa.
- 16.24 Rim of mesa, 25 ft. high, bears N.30°W. and S.30°E.; desc. 122 ft. over NE. slope.
- 27.88 Head of ravine, course E.; asc. 125 ft. along E. slope.
- 38.30 Spur, slopes S.10°W.; desc. 8 ft. over broken NW. slope.
- 40.00 Set an iron post, 3 ft. long, 1 in. diam., 8 ins. in the ground to bedrock, with a stone mkd. with a cross (X) deposited at the base, and in a mound of stone to top, for $\frac{1}{4}$ sec. cor., with brass cap mkd.

$\frac{1}{4}$
S 34 | S 35
1941

from which

A juniper, 12 ins. diam., bears S.28 $\frac{1}{2}$ °E., 97 lks. dist., mkd. $\frac{1}{4}$ S 35 B T.

No other bearing tree available.

Desc. 111 ft. over NW. slope.

Chains	
54.66	Head of ravine, course W.; desc. 86 ft. over NW. slope.
65.71	Drain, course SW.; asc. 149 ft. over SW. slope.
70.40	Short spur, slopes W.; thence along broken W. slope.
74.11	Drain, course W.
80.00	Set an iron post, 3 ft. long, 2 ins. diam., 27 ins. in the ground to bedrock, and in a mound of stone to top, for cor. of secs. 26, 27, 34 and 35, with brass cap mkd.
	T 9 $\frac{1}{2}$ N R 4 E S 27 S 26 S 34 S 35 1941
	from which
	A juniper, 8 ins. diam., bears S. 83 $\frac{1}{4}$ ° W., 298 lks. dist., mkd. T 9 $\frac{1}{2}$ N R 4 E S 34 B T.
	Raise a mound of stone, 3 ft. base, 2 ft. high, W. of cor.
	No other bearing trees available.
	Land, mountainous and rolling. Soil, sandy clay, 3rd rate; and rocky, 4th rate. Timber, juniper and sycamore; undergrowth, scrub oak, laurel, mountain mahogany, ocotillo and cacti.
	S. 89° 58' E., on a random line bet. secs. 26 and 35.
40.00	Set temp. $\frac{1}{4}$ sec. cor.
80.14	A point 2 lks. N. of the true point for cor. of secs. 25, 26, 35 and 36.
	For witness cor. of secs. 25, 26, 35 and 36, see line bet. secs. 25 and 26.
	Thence
	N. 89° 57' W., on true line bet. secs. 26 and 35.
	Over mountainous land, through scattered timber and undergrowth.
	Asc. 64 ft. over SE. slope.
8.00	Low saddle bears E. and W.; desc. 47 ft. over W. slope.
12.60	Dry wash, 10 lks. wide, course S. 45° E.; asc. 366 ft. over E. slope.
27.20	Spur, slopes S.; desc. 152 ft. over W. slope.
40.07	Set an iron post, 3 ft. long, 1 in. diam., 24 ins. in the ground, for $\frac{1}{4}$ sec. cor., with brass cap mkd.
	$\frac{1}{4}$ S 26 S 35 1941
	from which

Chains	<p>A juniper, 18 ins. diam., bears N.40°E., 294 lks. dist., mkd. $\frac{1}{4}$ S 26 B T.</p> <p>A juniper, 8 ins. diam., bears S.50°E., 300 lks. dist., mkd. $\frac{1}{4}$ S 35 B T.</p> <p>Desc. 148 ft. over NW. slope.</p>
51.19	Ravine, course S.15°E.; junction of ravines from N. and NW., bears N.15°W., 150 lks. dist.; asc. 570 ft. over E. slope.
69.70	Top of ridge of Hutch Mesa, bears N. and S.; desc. 351 ft. over W. slope.
80.14	The cor. of secs. 26, 27, 34 and 35.
	<p>Land, mountainous.</p> <p>Soil, sandy clay, 3rd rate; and rocky, 4th rate.</p> <p>Timber, juniper and oak; undergrowth, scrub oak, laurel, manzanita, mountain mahogany, catclaw and cacti.</p>
	<p>N.0°01'W., bet. secs. 26 and 27.</p> <p>Over mountainous land, through scattered timber and undergrowth.</p> <p>Asc. 54 ft. along W. slope.</p>
12.61	Wash, 10 lks. wide, course SW.; asc. 115 ft. over SW. slope.
17.20	Top of spur, slopes W.; desc. 87 ft. over NW. slope.
25.11	Dry wash, 20 lks. wide, course W.; head of wash, bears E. 2 chs. dist.; asc. 166 ft. over S. slope.
32.00	Spur, slopes SW.; desc. 18 ft. over N. slope.
34.08	Drain, course SW.; asc. 63 ft. over S. slope.
39.30	Spur, slopes W.; desc slightly along W. slope.
40.00	Set an iron post, 3 ft. long, 1 in. diam., 16 ins. in the ground to bedrock, with a stone mkd. with a cross (X) deposited at the base, and in a mound of stone to top, for $\frac{1}{4}$ sec. cor., with brass cap mkd.
	<p style="text-align: center;">$\frac{1}{4}$</p> <p style="text-align: center;">S 27 S 26</p> <p style="text-align: center;">1941</p> <p style="text-align: right;">from which</p> <p>A juniper, 12 ins. diam., bears N.11$\frac{3}{4}$°E., 535 lks. dist., mkd. $\frac{1}{4}$ S 26 B T.</p> <p>No other bearing tree available.</p> <p>Asc. 10 ft. over SW. slope.</p>
41.00	Head of draw, course W.
46.70	Spur, slopes W.; desc. 330 ft. over NW. slope.
57.56	Ravine, course W.; asc. 158 ft. over SW. slope.
69.30	Thence along W. slope.

Chains 80.00	<p>Set an iron post, 3 ft. long, 2 ins. diam., 27 ins. in the ground, for cor. of secs. 22, 23, 26 and 27, with brass cap mkd.</p> <p style="text-align: center;"> T 9$\frac{1}{2}$ N R 4 E S 22 S 23 S 27 S 26 1941 </p> <p style="text-align: right;">from which</p> <p>A pinyon pine, 3 ins. diam., bears N. 31$\frac{1}{4}$° E., 149 lks. dist., mkd. B T.</p> <p>A pinyon pine, 3 ins. diam., bears S. 17$\frac{1}{4}$° E., 277 lks. dist., mkd. B T.</p> <p>A pinyon pine, 3 ins. diam., bears N. 20$\frac{1}{2}$° W., 239 lks. dist., mkd. B T.</p> <p>Raise a mound of stone, 3 ft. base, 2 ft. high, W. of cor.</p> <p>Land, mountainous. Soil, sandy clay, 3rd rate; and rocky, 4th rate. Timber, juniper, oak, pinyon pine and sycamore; undergrowth, scrub oak, mountain mahogany, laurel, ocotillo and cacti.</p>
40.00	<p>S. 89° 57' E., on a random line bet. secs. 23 and 26.</p> <p>Set temp. $\frac{1}{4}$ sec. cor.</p>
80.00	<p>A point 7 lks. N. of the cor. of secs. 23, 24, 25 and 26.</p> <p>Thence</p> <p>N. 89° 54' W., on true line bet. secs. 23 and 26.</p> <p>Over rolling mesa land, through scattered timber and undergrowth.</p> <p>Desc. 50 ft. over gradual SW. slope.</p>
19.20	<p>Leave Hutch Mesa, bears NW. and SE.; desc. 481 ft. over steep SW. slope.</p>
40.00	<p>Set an iron post, 3 ft. long, 1 in. diam., 12 ins. in the ground to bedrock, with a stone mkd. with a cross (X) deposited at the base, and in a mound of stone to top, for $\frac{1}{4}$ sec. cor., with brass cap mkd.</p> <p style="text-align: center;"> $\frac{1}{4}$ $\frac{S\ 23}{S\ 26}$ 1941 </p> <p>No bearing trees available.</p> <p>Desc. 170 ft. over SW. slope.</p>
52.45	<p>Dry wash, 20 lks. wide, course NE.; asc. 546 ft. over NE. slope.</p>
75.50	<p>Top of rocky ridge, bears N. and S.; desc. 134 ft. over W. slope.</p>
80.00	<p>The cor. of secs. 22, 23, 26 and 27.</p>

Chains	Land, rolling and mountainous. Soil, sandy clay, 3rd rate; and rocky, 4th rate. Timber, juniper, oak and pinyon pine; undergrowth, scrub oak, laurel, mountain mahogany, manzanita, ocotillo and cacti.
	N.0°01'W., bet. secs. 22 and 23. Over mountainous land, through scattered timber and dense undergrowth. Desc. 39 ft. along W. slope.
7.60	Ridge, bears E. and W.; saddle in ridge, bears W. 8 chs. dist.; desc. 175 ft. over NW. slope.
16.90	Dry bed of creek, 15 lks. wide, course NE.; asc. 45 ft. over SW. slope.
24.10	Rocky spur, slopes NE.; desc. 273 ft. over NE. slope.
40.00	Set an iron post, 3 ft. long, 1 in. diam., 20 ins. in the ground to bedrock, and in a mound of stone to top, for ¼ sec. cor., with brass cap mkd. ¼ S 22 S 23 1941 from which An oak, 8 ins. diam., bears N.61¼°W., 67 lks. dist., mkd. ¼ S 22 B T. A granite boulder, 8x10x15 ft. above ground, bears N.83½°E., 9 lks. dist., mkd. BO x Desc. 150 ft. over NE. slope.
46.90	Dry wash, course W.; asc. 45 ft. over S. slope.
51.91	Intersect the S. bdy. of sec. 34, T.10 N., R. 4 E. Set an iron post, 3 ft. long, 2 ins. diam., 27 ins. in the ground, for closing cor. of secs. 22 and 23, with brass cap mkd. T 10 N R 4 E S 34 S 22 S 23 T 9½ N R 4 E C C 1941 raise a mound of stone, 4 ft. base, 2 ft. high, S. of cor. From this point the ¼ sec. cor. on the S. bdy. of sec. 34, described in the field notes of the S. bdy. of Tp.10 N., R. 4 E., surveyed under this group, bears East, 82 lks., dist. Land, mountainous. Soil, clay loam, 3rd rate; and rocky, 4th rate. Timber, juniper and oak; undergrowth, scrub oak, laurel, manzanita, mountain mahogany, cat claw, ocotillo and cacti.

Chains.	<p>At the midpoint on the N. bdy. of sec. 23.</p> <p>Set an iron post, 3 ft. long, 1 in. diam., on bedrock, with a cross (X) mkd. at base of post, and in a mound of stone to top, for $\frac{1}{4}$ sec. cor. of sec. 23 only, with brass cap mkd.</p> <p style="text-align: center;">$\frac{1}{4}$ S 23</p> <p style="text-align: center;">1941</p> <p>No suitable accessory.</p> <p>From this point the cor. of secs. 34 and 35.; described in the field notes of the S. bdy. of T. 10 N., R. 4 E., surveyed under this group, bears East, 83 lks. dist.</p>
	<p>From the cor. of secs. 3, 4, 33 and 34, on the S. bdy. of the Tp.; described in the field notes of the N. bdy. of T. 9 N., R. 4 E., surveyed under this group,</p> <p>N.0°02'W., bet. secs. 33 and 34.</p> <p>Over mountainous land, through scattered timber and undergrowth.</p> <p>Desc. 137 ft. over NE. slope.</p> <p>5.20 Creek, 1 lk. wide, 1 in. deep, in rocky ravine, course E.; asc. 601 ft. over S. slope.</p> <p>22.30 Wash, 10 lks. wide, course S.45°E.; asc. 34 ft.</p> <p>28.60 Spur, slopes SE.; desc. 10 ft. along E. slope.</p> <p>40.00 Set an iron post, 3 ft. long, 1 in. diam., 28 ins. in the ground, for $\frac{1}{4}$ sec. cor., with brass cap mkd.</p> <p style="text-align: center;">$\frac{1}{4}$</p> <p style="text-align: center;">S 33 S 34</p> <p style="text-align: center;">1941</p> <p style="text-align: right;">from which</p> <p>A juniper, 3 ins. diam., bears S.11$\frac{3}{4}$°E., 59 lks. dist., mkd. B T.</p> <p>Raise a mound of stone, 3 ft. base, 2$\frac{1}{2}$ ft. high, W. of cor.</p> <p>Desc. 43 ft. along E. slope.</p> <p>41.60 Wash, 15 lks. wide, course E.; asc. 500 ft. over SE. slope.</p> <p>44.80 Wash, 15 lks. wide, course S.30°E.; continue ascending.</p> <p>68.00 Top of long spur, slopes N.45°E.; desc. 161 ft. over NE. slope.</p> <p>77.00 Spur, slopes N.45°E.; desc. 72 ft. over N. slope.</p> <p>80.00 Set an iron post, 3 ft. long, 2 ins. diam., 28 ins. in the ground, for cor. of secs. 27, 28, 33 and 34, with brass cap mkd.</p>

Chains	T 9 $\frac{1}{2}$ N R 4 E S 28 S 27 S 33 S 34 1941
	<p style="text-align: right;">raise a mound</p> <p>of stone, 3 ft. base, 2 ft. high, W. of cor.</p> <p>No bearing trees available.</p> <p>Land, mountainous. Soil, sandy clay, 3rd rate; and rocky, 4th rate. Timber, oak, juniper and sycamore; undergrowth, scrub oak, mountain mahogany, laurel and cacti.</p>
	<p>S. 89° 58' E., on a random line bet. secs. 27 and 34.</p>
40.00	Set temp. $\frac{1}{4}$ sec. cor.
79.90	The cor. of secs. 26, 27, 34 and 35.
	Thence
	N. 89° 58' W., on true line bet. secs. 27 and 34.
	Over mountainous land, through scattered timber and dense undergrowth.
	Desc. 460 ft. over W. slope.
21.15	Creek, 10 lks. wide, course SW.; desc. 74 ft. over W. slope.
	(west branch)
24.93	Middle Fork of Squaw Creek, 10 lks. wide, 2 ins. deep, in wash, 25 lks. wide, course S.; asc. 389 ft. over precipitous E. slope.
39.95	Set an iron post, 3 ft. long, 1 in. diam., 18 ins. in the ground to bedrock, and in a mound of stone to top, for $\frac{1}{4}$ sec. cor., with brass cap mkd.
	$\frac{1}{4}$ $\frac{S\ 27}{S\ 34}$ 1941
	<p style="text-align: right;">raise a mound of</p> <p>stone, 4 ft. base, 3 ft. high, N. of cor.</p> <p>No bearing trees available.</p> <p>Asc. 69 ft. over E. slope.</p>
48.00	Wash, 10 lks. wide, course S. 45° E.; asc. 130 ft. along broken S. slope of granite boulders.
55.20	Spur, slopes N.; desc. 30 ft. over NW. slope.
57.80	Wash, 10 lks. wide, course N. 45° W.; asc. 236 ft. over NE. slope.
64.90	Point of spur, slopes N. 45° E.; desc. 28 ft. over NW. slope.
70.70	Dry wash, 15 lks. wide, course N. 45° W.; asc. 155 ft. over SE. slope.
75.30	Top of long spur, slopes N. 45° E.; desc. 9 ft. along N. slope.
79.90	The cor. of secs. 27, 28, 33 and 34.

Chains Land, mountainous.
 Soil, sandy, 3rd rate; and rocky, 4th rate.
 Timber, scattered juniper and oak; undergrowth, scrub oak,
 laurel, mountain mahogany, catclaw and cacti.

N.0°02'W., bet. secs. 27 and 28.

Over mountainous land, through scattered timber and undergrowth.

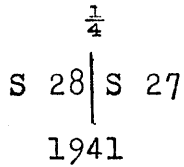
Desc, 246 ft. over N. slope.

8.60 Dry wash, 15 lks. wide, course N.60°E.; asc. 139 ft. over SE. slope.

19.80 Top of divide bet. Copper Creek, and Squaw Creek, bears N. 30°E. and S.30°W.; desc. 338 ft. over NW. slope.

38.90 Ravine, 10 lks. wide, course NW.; asc. 12 ft.

40.00 Set an iron post, 3 ft. long, 1 in. diam., 15 ins. in the ground to bedrock, with a stone mkd. with a cross (X) deposited at the base, and in a mound of stone to top, for ¼ sec. cor., with brass cap mkd.



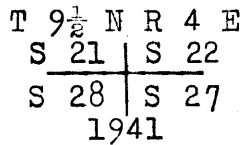
No bearing trees available.

45.30 Dry wash, 15 lks. wide, course S.45°W.; asc. 104 ft. over SE. slope.

53.00 Spur, slopes S.45°W.; desc. 59 ft. over NW. slope.

57.00 Dry wash, 20 lks. wide, course S.45°W.; asc. 555 ft. over SW. slope.

80.00 Set an iron post, 3 ft. long, 2 ins. diam., 25 ins. in the ground to bedrock, and in a mound of stone to top, for cor. of secs. 21, 22, 27 and 28, with brass cap mkd.



from which

A juniper, 12 ins. diam., bears N.76¼°E., 152 lks. dist., mkd. T 9½ N R 4 E S 22 B T.

Raise a mound of stone, 3 ft. base, 2 ft. high, W. of cor.

No other bearing trees available.

Land, mountainous.
 Soil, sandy clay, 3rd rate; and rocky, 4th rate.
 Timber, scattered juniper, oak and sycamore; undergrowth, scrub oak, mountain mahogany, manzanita, laurel, catclaw and cacti.

Chains	S. 89° 58' E., on a random line bet. secs. 22 and 27.
40.00	Set temp. ¼ sec. cor.
80.06	A point 5 lks. S. of the cor. of secs. 22, 23, 26 and 27.
	Thence
	West, on true line bet. secs. 22 and 27.
	Over mountainous land, through scattered timber and undergrowth.
	Desc. 219 ft. over W. slope.
11.52	Ravine, course S.; asc. 169 ft. over SE. slope.
22.50	Top of divide, bet. Copper Creek, and Squaw Creek, bears N. and S.; desc. 73 ft. over W. slope.
29.86	Wash, 10 lks. wide, course N. 20° W.; asc. 140 ft. over E. slope.
40.03	Set an iron post, 3 ft. long, 1 in. diam., 10 ins. in the ground to bedrock, and in a mound of stone to top, for ¼ sec. cor., with brass cap mkd.
	$\frac{1}{4} \begin{array}{l} S 22 \\ S 27 \\ 1941 \end{array}$
	from which
	A pinyon pine, 20 ins. diam., bears N. 41½° E., 87 lks. dist., mkd. ¼ S 22 B T.
	A pinyon pine, 5 ins. diam., bears S. 23¼° E., 180 lks. dist., mkd. ¼ S 27 B T.
	Asc. 204 ft. over E. slope.
42.70	Top of same divide, bears S. 45° E. and N. 45° W.; continue ascending over E. slope.
49.90	Top of rimrocks, 25 ft. high, bears N. 45° E. and S. 45° W.
53.40	Top of same divide, bears N. 45° E. and S. 45° W.; desc. 65 ft. along N. slope of mesa.
65.46	Head of ravine, course N.; asc. 104 ft. over E. slope.
74.06	Top of mesa, bears NW. and SE.; continue over mesa.
79.46	Leave mesa, bears N. and S.; desc. 6 ft. over SW. slope.
80.06	The cor. of secs. 21, 22, 27 and 28.
	Land, mountainous. Soil, sandy clay, 3rd rate; and rocky, 4th rate. Timber, juniper, pinyon pine and oak; undergrowth, scrub oak, mountain mahogany, manzanita, laurel, catclaw and cacti.

Chains N.0°02'W., bet. secs. 21 and 22.

Over mountainous land, through scattered timber and dense undergrowth.

Asc. 9 ft. over SW. slope.

- 1.00 Top of mesa, bears SE. and NW.; thence over top of mesa.
 6.00 Leave mesa, bears NE. and SW.; desc. 279 ft. over N. slope.
 17.80 Dry wash, 10 lks. wide, course W.; continue descending.
 24.18 Top of cliff, 25 ft. high, faces N.; desc. 337 ft. over N. slope.
 34.37 Ravine, course NE.; asc. 55 ft. over S. slope.
 40.00 Set an iron post, 3 ft. long, 1 in. diam., 20 ins. in the ground to bedrock, with a stone mkd. with a cross (X) deposited at the base, and in a mound of stone to top, for $\frac{1}{4}$ sec. cor., with brass cap mkd.

$\frac{1}{4}$
 S 21 | S 22
 1941

from which

A pinyon pine, 10 ins. diam., bears N.23°W., 154 lks. dist., mkd. $\frac{1}{4}$ S 21 B T.

No other bearing tree available.

Asc. 127 ft. over S. slope.

- 45.31 Intersect line 2-3 M.S. No. 3731 United # 8 lode at a point from which Cor. No. 3, identical with Cor. No. 2 United # 4 lode, bears N.19°05'E., 17.36 chs. dist.; described in the field notes of the S. bdy. of T. 10 N., R. 4 E., surveyed under this group.

From the same point Cor. No. 2 United # 8 lode, identical with Cor. No. 3 United # 9 lode, bears S.19°05'W., 5.20 chs. dist.; described in the field notes of the S. bdy. of T. 10 N., R. 4 E., surveyed under this group.

These mining claims are not patented.

- 47.50 Spur, slopes N.60°E.; desc. 130 ft. over N. slope.
 51.92 Intersect the S. bdy. of sec. 33, T. 10 N., R. 4 E.

Set an iron post, 3 ft. long, 2 ins. diam., 27 ins. in the ground, for closing cor. of secs. 21 and 22, with brass cap mkd.

T 10 N R 4 E
 S 33
 S 21 | S 22
 T 9 $\frac{1}{2}$ N | R 4 E
 C | C
 1941

raise a mound
 of stone, 4 ft. base, 3 ft. high, S. of cor.

From this point the $\frac{1}{4}$ sec. cor. on the S. bdy. of sec. 33 described in the field notes of the S. bdy. of T. 10 N., R. 4 E., surveyed under this group, bears East, 87 lks. dist.

Chains	<p>Land, mountainous. Soil, sandy clay, 3rd rate; and rocky, 4th rate. Timber, juniper, oak and pinyon pine; undergrowth, scrub oak, mountain mahogany, manzanita, laurel, catclaw and cacti.</p>
	<p>At the midpoint on the N. bdy. of sec. 22.</p>
	<p>Set an iron post, 3 ft. long, 1 in. diam., 16 ins. in the ground to bedrock, with a stone, 3x4x5 ins. mkd. with a cross (X) deposited at the base, and in a mound of stone to top, for $\frac{1}{4}$ sec. cor. of sec. 22 only, with brass cap mkd.</p>
	<p>$\frac{1}{4}$ S 22</p>
	<p>1941</p>
	<p>No bearing trees available.</p>
	<p>From this point the cor. of secs. 33 and 34; described in the field notes of the S. bdy. of T. 10 N., R. 4 E., surveyed under this group, bears East, 84.5 lks. dist.</p>
	<p>From the cor. of secs. 4, 5, 32 and 33 on the S. bdy. of the Tp.; described in the field notes of the N. bdy. of T. 9 N., R. 4 E., surveyed under this group,</p>
	<p>N.0°02'W., bet. secs. 32 and 33.</p>
	<p>Over mountainous land, through scattered timber and undergrowth.</p>
	<p>Desc. 25 ft. over N. slope.</p>
.70	<p>Ravine, course S.70°W.; asc. 110 ft. along W. slope.</p>
8.20	<p>Spur, slopes S.50°W.; desc. 184 ft. along W. slope.</p>
23.00	<p>Ravine, course S.45°W.; asc. 76 ft. over SW. slope.</p>
28.60	<p>Trail, bears N.20°W. to Rock House, and S.20°E. to 6 Bar Ranch.</p>
29.50	<p>Spur, slopes S.45°W.; desc. 23 ft. over N. slope.</p>
34.00	<p>Ravine, course W.; asc. 30 ft. along W. slope.</p>
38.80	<p>Spur, slopes N.45°W.</p>
40.00	<p>Set an iron post, 3 ft. long, 1 in. diam., 28 ins. in the ground, for $\frac{1}{4}$ sec. cor., with brass cap mkd.</p>
	<p>$\frac{1}{4}$</p>
	<p>S 32 S 33</p>
	<p>1941</p>
	<p>of stone, 3 ft. base, 2 ft. high, W. of cor. raise a mound</p>
	<p>Desc. 126 ft. over NE. slope.</p>
50.80	<p>Ravine, course N.70°W.; asc. 45 ft. along W. slope.</p>
62.00	<p>Spur, slopes W.; desc. 48 ft. over N. slope.</p>

Chains									
64.50	Trail, bears N.45°E. to Rock House, and S.45°W. to 6 Bar Ranch. Desc. 37 ft. along W. slope.								
67.20	Same trail, bears N.30°W. to Rock House, and S.30°E. to 6 Bar Ranch.								
69.30	Spur, slopes S.45°W.; desc. 23 ft. over NW. slope.								
75.80	Head of North Fork of Squaw Creek, course S.45°W.; asc. 19 ft. over S. slope.								
80.00	Set an iron post, 3 ft. long, 2 ins. diam., 28 ins. in the ground, for cor. of secs. 28, 29, 32 and 33, with brass cap mkd. <div style="text-align: center;"> <table border="1"> <tr> <td colspan="2">T 9½ N R 4 E</td> </tr> <tr> <td>S 29</td> <td>S 28</td> </tr> <tr> <td>S 32</td> <td>S 33</td> </tr> <tr> <td colspan="2">1941</td> </tr> </table> </div> <p style="text-align: right;">from which</p> <p>A juniper, 4 ins. diam., bears N.65½°E., 67 lks. dist., mkd. B T.</p> <p>A juniper, 3 ins. diam., bears S.62¾°E., 161 lks. dist., mkd. B T.</p> <p>A juniper, 4 ins. diam., bears S.32½°W., 143 lks. dist., mkd. T 9½ N R 4 E S 32 B T.</p> <p>A juniper, 12 ins. diam., bears N.79¾°W., 130 lks. dist., mkd. T 9½ N R 4 E S 29 B T.</p> <p>Land, mountainous. Soil, sandy clay, 3rd rate; and rocky, 4th rate. Timber, juniper, oak and pinyon pine; undergrowth, scrub oak, mountain mahogany, manzanita, laurel and cacti.</p>	T 9½ N R 4 E		S 29	S 28	S 32	S 33	1941	
T 9½ N R 4 E									
S 29	S 28								
S 32	S 33								
1941									
	S.89°58'E., on a random line bet. secs. 28 and 33.								
40.00	Set temp. ^{W.G.} sec. cor.								
79.98	A point 16 lks. S. of the cor. of secs. 27, 28, 33 and 34. Thence S.89°55'W., on true line bet. secs. 28 and 33. Over mountainous land, through scattered timber and undergrowth. Desc. 30 ft. along N. slope.								
7.60	Top of divide, bet. Copper Creek and Squaw Creek, bears N. and S.; desc. 98 ft. over W. slope.								
14.28	Short spur, slopes S.; desc. 198 ft. over W. slope.								
20.78	Ravine, course N.60°W.								
24.20	Short spur, slopes N.45°W.; desc. 129 ft. over NW. slope.								
27.58	Ravine, course N.45°W.; asc. 48 ft. over NE. slope.								

Chains	
30.10	Spur, slopes N.45°W.; desc. 86 ft. over NW. slope.
34.38	Head of ravine, course N.60°W.; desc. 90 ft. over NW. slope.
39.99	Set an iron post, 3 ft. long, 1 in. diam., 28 ins. in the ground, for $\frac{1}{4}$ sec. cor., with brass cap mkd.
	$\frac{1}{4}$ $\frac{S\ 28}{S\ 33}$ 1941
	from which
	A juniper, 6 ins. diam., bears N.31 $\frac{3}{4}$ °E., 132 lks. dist., mkd. $\frac{1}{4}$ S 28 B T.
	A juniper, 5 ins. diam., bears S.72 $\frac{1}{2}$ °W., 264 lks. dist., mkd. $\frac{1}{4}$ S 33 B T.
	Desc. 161 ft. over NW. slope.
50.88	Ravine, course N.; asc. 83 ft. over NE. slope.
57.38	Top of spur ridge, divide bet. Copper Creek and Squaw Creek, bears N.60°W. and S.60°E.; desc. 244 ft. over W. slope.
71.08	Head of North Fork of Squaw Creek, course S.60°W.; asc. 11 ft. over E. slope.
72.50	Short spur, slopes SW.; desc. 43 ft. along S. slope.
75.38	Small ravine, course S.; asc. 26 ft. along S. slope.
77.50	Spur, slopes S.
77.98	Trail, bears N.10°E. to Rock House, and S.10°W. to 6 Bar Ranch.; desc. 8 ft. along S. slope.
79.98	The cor. of secs. 28, 29, 32 and 33.
	Land, mountainous. Soil, clay loam, 3rd rate; and rocky, 4th rate. Timber, juniper, oak and pinyon pine; undergrowth, scrub oak, mountain mahogany, manzanita, catclaw and cacti.
	N.0°02'W., bet. secs. 28 and 29.
	Over mountainous land, through scattered timber and undergrowth.
	Asc. 71 ft. over S. slope.
6.30	Top of divide, bet. Copper Creek, and Squaw Creek, bears N.60°W. and S.60°E.; desc. 49 ft. along E. slope.
12.90	Ravine, course E.
26.90	Small spur, slopes NE.; desc. 106 ft. over NE. slope.
27.30	Trail, bears N.45°W. to Rock House, and S.20°E. to 6 Bar Ranch.
32.40	Hackberry Creek, 20 lks. wide, 2 ins. deep, course N.45°W.; asc. 43 ft. along W. slope.
37.00	Spur, slopes W.; desc. 32 ft. along W. slope.

Subdivision of T. 9 $\frac{1}{2}$ N., R. 4 E.

Chains	
39.80	Dry wash, 10 lks. wide, course W.; asc. 7 ft.
40.00	Set an iron post, 3 ft. long, 1 in. diam., 20 ins. in the ground to bedrock, and in a mound of stone to top, for $\frac{1}{4}$ sec. cor., with brass cap mkd.
	$\begin{array}{r} \frac{1}{4} \\ \cdot S \ 29 \ \ S \ 28 \\ 1941 \end{array}$
	from which
	A juniper, 24 ins. diam., bears S.9°E., 217 lks. dist., mkd. $\frac{1}{4}$ S 28 B T.
	A juniper, 8 ins. diam., bears N.14°W., 52 lks. dist., mkd. $\frac{1}{4}$ S 29 B T.
	Asc. 25 ft. over SW. slope.
45.00	Spur, slopes N.45°W.; desc. 79 ft. along W. slope.
56.04	Old road, bears S.45°E., and N.45°W. to Rock House.
59.70	Dry wash, 20 lks. wide, course W.; asc. 45 ft, over SW. slope.
67.10	Ravine, course S.45°W.; asc. 124 ft. over SW. slope.
74.00	Spur, slopes W.; desc. 59 ft. over NW. slope.
77.50	Ravine, course W.; asc. 38 ft. over SW. slope.
80.00	Set an iron post, 3 ft. long, 2 ins. diam., 28 ins. in the ground, for cor. of secs. 20, 21, 28 and 29, with brass cap mkd.
	$\begin{array}{r} T \ 9\frac{1}{2} \ N \ R \ 4 \ E \\ \cdot S \ 20 \ \ S \ 21 \\ \cdot S \ 29 \ \ S \ 28 \\ 1941 \end{array}$
	from which
	A juniper, 8 ins. diam., bears N.21 $\frac{1}{2}$ °E., 167 lks. dist., mkd. T. 9 $\frac{1}{2}$ N R 4 E S 21 B T.
	A juniper, 5 ins. diam., bears S.74 $\frac{1}{4}$ °E., 168 lks. dist., mkd. T 9 $\frac{1}{2}$ N R 4 E S 28 B T.
	A juniper, 3 ins. diam., bears S.5 $\frac{3}{4}$ °W., 95 lks. dist., mkd. B T.
	A juniper, 4 ins. diam., bears N.55 $\frac{1}{4}$ °W., 46 lks. dist., mkd. T 9 $\frac{1}{2}$ N R 4 E S 20 B T.
	Land, mountainous. Soil, sandy clay, 3d rate, and rocky, 4th rate. Timber, scattered juniper and oak; undergrowth, scrub oak, mountain mahogany, cat claw, laurel and cacti.
	----- N.89°55'E., on a random line bet. secs. 21 and 28.
40.00	Set temp. $\frac{1}{4}$ sec. cor.
79.84	A point 2 lks. N. of the cor. of secs. 21, 22, 27 and 28. Thence S. 89°56'W., on true line bet. secs. 21 and 28.

Chains	Over mountainous land, through scattered timber and dense undergrowth. Desc. 196 ft. over SW. slope.
10.50	Head of ravine, course S.; asc. 31 ft. over SE. slope.
14.00	Top of ascent, slopes S.; desc. 26 ft.
21.00	Rocky point of mesa, bears N. and SE.; desc. 635 ft. over steep SW. slope.
39.85	Intersect line 2-3, sur, No. 2359, Blue Coat lode, patented, at a point from which cor. No. 2, identical with cor. No. 2, Cecil lode, patented, bears S.31°55'W., 1.77 chs. dist.; a granite stone, 6x8x12 ins. above ground, mkd. B C 2-2359 on NW. face, and C 2 on W. face. From the same point cor. No. 3, Blue Coat lode, identical with cor. No. 4, Key lode, bears N.31°55'E., 20.38 chs. dist.; a granite stone, 6x6x8 ins. above ground, mkd. B C 3-2359 on S. face, and K 4 on N. face, and witnessed by a mound of stone, 2 $\frac{1}{2}$ ft. base, 2 ft. high, SE. of cor. From cor. No. 2, Blue Coat lode, and cor. No. 2, Cecil lode, cor. No. 3, Cecil lode, bears S.11°07'W., 22.45 chs. dist.; a granite stone, 8x10x12 ins. above ground, mkd. with a cross (X) on top, and C3-2359 on N. face. Over patented land.
39.92	Set an iron post, 3 ft. long, 1 in. diam., 28 ins. in the ground, for $\frac{1}{4}$ sec. cor, with brass cap mkd. $\frac{1}{4} \begin{array}{l} S 21 \\ S 28 \end{array}$ 1941 from which A juniper, 5 ins. diam., bears N.26 $\frac{3}{4}$ °E., 96 lks. dist., mkd. $\frac{1}{4}$ S 21 B T. A juniper, 12 ins. diam., bears S.59 °W., 160 lks. dist., mkd. $\frac{1}{4}$ S 28 B T. Desc. 9 ft. over SW. slope.
41.14	Ravine, coures S.45°W.; asc. 12 ft.
43:00	Spur, slopes S.; desc. 104 ft. over SW. slope.
48.64	Ravine, course S.45°W.; asc. 103 ft. along S. slope.
55:10	Spur, slopes S.; desc. 12 ft.
58.44	Ravine, course S.20°E.; asc. 163 ft. over SE. slope.
63.88	A point 42 lks. S of U.S.L.M. No. 2359, which is a granite stone in place, 36x16x10 ins. above ground, mkd. with a cross (X) on top, and USLM No. 2359 on E. face, and witnessed by a mound of stone, 6 ft. base, 5 ft. high, 15 lks. E. of stone. U.S.L.M. No. 2359 is located on top of spur, slopes S.20°W. Desc. 256 ft. over SW. slope.
73.94	Ravine, course S.45°W.; desc. 89 ft. over SW. slope.
76.90	Intersect line 3-4, sur. No. 2359, Arlington lode, patented, at a point from which cor. No. 3 bears S.11°01'W., 9.74 chs. dist.; a granite stone, 16x5x10 ins. above ground, mkd. A 3 2359 on NE. face, and witnessed by a mound of stone, 4 ft. base, 3 ft. high, NE. of cor. Frbm the same point, cor. No. 4, Arlington lode, identical with cor. No. 4, Black lode, patented, bears N.11°01'E., 12.74 chs. dist., a granite stone, 8x12x8 ins. above ground, mkd. A 4 2359 on SE. face, and witnessed by a mound of stone, 4 ft. base, 3 ft. high, W. of cor.

Subdivision of T. 9 1/2 N., R. 4 E.

Chains From cor. No. 4, Arlington lode, and cor. No. 4, Black lode, cor. No. 3, Black lode, identical with cor. No. 1, sur. No. 3731, Copper Queen # 10 lode, bears N.32°28'E., 22.06 chs. dist.; described in the field notes of the south boundary of T. 10 N., R. 4 E.

Leave patented land.

79.84 The cor. of secs. 20, 21, 28 and 29.

Land, mountainous.
Soil, rocky, 4th rate.
Timber, scattered juniper and oak; undergrowth, scrub oak, manzanita, mountain mahogany, catclaw, laurel and cacti.

N.0°02'W., bet. secs. 20 and 21.

Over rolling mountainous land, through scattered timber and undergrowth.

Asc. 74 ft. along W. slope.

11.80 Top of ascent, slopes W;; desc. 37 ft. along W. slope.

17.70 Spur, slopes W.; continue over rolling land.

27.30 Ravine, course NW.

29.10 Low spur, slopes N.60°W.; desc. 73 ft. along W. slope.

40.00 Set an iron post, 3 ft. long, 1 in. diam., 16 ins. in the ground to bedrock, with a stone mkd. with a cross (X) deposited at the base, and in a mound of stone to top, for 1/4 sec. cor., with brass cap mkd.

S 20 | S 21
1941

No bearing trees available.

40.65 Ravine, course N.60°W.

52.18 Intersect the S. bdy. of sec. 32, T. 10 N., R. 4 E.

Set an iron post, 3 ft. long, 2 ins. diam., 28 ins. in the ground, and in a mound of stone to top, for closing cor. of secs. 20 and 21, with brass cap mkd.

T 10 N R 4 E
S 32

S 20 | S 21
T 9 1/2 N | R 4 E
C C
1941

raise a mound of
stone, 4 ft. base, 3 ft. high, S. of cor.

Subdivision of T. 9 $\frac{1}{2}$ N., R. 4 E.

Chains	No bearing trees available.
	<p>From this point, the $\frac{1}{4}$ sec. cor. on the S. bdy. of sec. 32, described in the field notes of the S. bdy. of T. 10 N., R. 4 E., surveyed under this group, bears E., 85 lks. dist.</p> <p>Land, rolling mountainous. Soil, sandy clay, 3d rate, and rocky, 4th rate. Timber, scattered juniper and oak; undergrowth, scrub oak, mountain mahogany, catclaw, laurel and cacti.</p>
	<p>At the midpoint on the N. bdy. of sec. 21.</p> <p>Set an iron post, 3 ft. long, 1 in. diam., 28 ins. in the ground, for $\frac{1}{4}$ sec. cor. of sec. 21 only, with brass cap mkd.</p> <p style="text-align: center;">$\frac{1}{4}$ S 21 1941</p> <p style="text-align: right;">raise a mound of</p> <p>stone, 3 ft. base, 2 ft. high, S. of cor.</p> <p>From this point the cor. of secs. 32 and 33, described in the field notes of the S. bdy. T. 10 N., R. 4 E., surveyed under this group, bears E., 86 lks. dist.</p>
	<p>From the cor. of secs. 5, 6, 31 and 32, on the S. bdy. of the Tp., described in the field notes of the N. bdy. of T. 9 N., R. 4 E., surveyed under this group,</p> <p>N.0°03'W, bet. secs. 31 and 32.</p> <p>Over rolling mountainous land, through scattered timber and undergrowth.</p> <p>Desc. 26 ft.</p>
6.17	Dry wash, 15 lks. wide, course SW.; asc. 196 ft. over SE. slope.
23.93	Drain, course S.; asc. 156 ft. over S. slope.
40.00	<p>Set an iron post, 3 ft. long, 1 in. diam., 18 ins. in the ground to bedrock, and in a mound of stone to top, for $\frac{1}{4}$ sec. cor., with brass cap mkd.</p> <p style="text-align: center;">$\frac{1}{4}$ S 31 S 32 1941</p> <p style="text-align: right;">from which</p> <p>A juniper, 6 ins. diam., bears N.29$\frac{1}{4}$°E., 165 lks. dist., mkd. $\frac{1}{4}$ S 32 B T.</p> <p>A juniper, 8 ins. diam., bears S.63$\frac{1}{4}$°W., 70 lks. dist., mkd. $\frac{1}{4}$ S 31 B T.</p> <p>Asc. 236 ft. over S. slope.</p>
48.50	Spur, slopes SW.; continue along top of spur.

Chains
 52.30 Top of spurs, slope W. and S.; desc. 227 ft. over N. slope.
 67.97 Old shaft about 50 ft. deep, bears W. 41 lks. dist.
 67.99 Dry wash, course W. Desc. slightly over NW. slope.
 76.19 Ravine, course SW. Asc. 60 ft. over SE. slope.
 80.00 Set an iron post, 3 ft. long, 2 ins. diam., 27 ins. in the ground, for cor. of secs. 29, 30, 31 and 32, with brass cap mkd.

T 9 $\frac{1}{2}$ N R 4 E
 S 30 | S 29
 ————
 S 31 | S 32
 1941

from which

A juniper, 4 ins. diam., bears N. 66 $\frac{1}{4}$ ° E., 163 lks. dist., mkd. T 9 $\frac{1}{2}$ N R 4 E S 29 B T.

A juniper, 8 ins. diam., bears S. 31 $\frac{1}{2}$ ° E., 185 lks. dist., mkd. T 9 $\frac{1}{2}$ N R 4 E S 32 B T.

A juniper, 12 ins. diam., bears S. 39 $\frac{1}{4}$ ° W., 276 lks. dist., mkd. T 9 $\frac{1}{2}$ N R 4 E S 31 B T.

A juniper, 10 ins. diam., bears N. 67° W., 205 lks. dist., mkd. T 9 $\frac{1}{2}$ N R 4 E S 30 B T.

Land, rolling and mountainous.
 Soil, sandy clay, 3rd rate; and rocky, 4th rate.
 Timber, scattered juniper and oak; undergrowth, catclaw, scrub oak, laurel, mountain mahogany and cacti.

S. 89° 58' E., on a random line bet. secs. 29 and 32.
 40.00 Set temp. $\frac{1}{4}$ sec. cor.
 80.02 A point 14 lks. S. of the cor. of secs. 28, 29, 32 and 33.
 Thence
 S. 89° 56' W., on true line bet. secs. 29 and 32.
 Over mountainous land, through scattered timber and undergrowth.
 Desc. 19 ft. over W. slope.
 1.70 Ravine, course S. for 150 lks., then turns SW.; asc. 102 ft. over SE. slope.
 12.60 Top of spur, slopes S.; desc. 30 ft. along broken S. slope.
 19.80 Dry wash, 15 lks. wide, course S.; asc. 323 ft. over SE. slope.
 33.10 Low saddle in rocky spur, slopes S. 45° W.; continue ascending over NE. slope.
 38.12 Top of spur, slopes W.; desc. 79 ft. along top of spur.
 40.01 Set an iron post, 3 ft. long, 1 in. diam., 22 ins. in the ground to bedrock, and in a mound of stone to top, for $\frac{1}{4}$ sec. cor., with brass cap mkd.

Chains	$\frac{1}{4} \frac{S 29}{S 32}$ 1941	
		from which
	A juniper, 5 ins. diam., bears N.31° E.,	202 lks.
	dist., mkd. $\frac{1}{4}$ S 29 B T.	
	A juniper, 8 ins. diam., bears S.22 $\frac{1}{4}$ ° E.,	41 lks.
	dist., mkd. $\frac{1}{4}$ S 32 B T.	
	Desc. 255 ft. along top of spur, slopes W.	
46.67	Ravine, course SW.; asc. 126 ft. over SE. slope.	
58.20	Top of ridge, bears NW. and NE.; spur, slopes SW.; desc. 257 ft. over SW. slope.	
77.02	Ravine, course S.30°W. Asc. 20 ft. over E. slope.	
80.02	The cor. of secs. 29,30,31 and 32.	
	Land, mountainous. Soil, sandy clay, 3rd rate; and rocky, 4th rate. Timber, juniper and oak; undergrowth, catclaw, scrub oak, mountain mahogany and cacti.	
	N. 89°58'W., on a random line bet. secs. 30 and 31.	
40.00	Set temp. $\frac{1}{4}$ sec. cor.	
79.64	A point 7 lks. S. of the cor. of secs. 25,30,31 and 36 on W. bdy. of Tp.; an iron post, 2 ins. diam., 12 ins. above ground, firmly set, mkd. and witnessed as described in the official record.	
	Thence	
	S.89°55'E., on true line bet. secs. 30 and 31.	
	Over rolling mesa land, through scattered timber and undergrowth.	
	Asc. 120 ft. over gradual W. slope.	
25.00	Dry wash, 5 lks. wide, course N.75°W.	
39.64	Set an iron post, 3 ft. long, 1 in. diam., 18 ins. in the ground to bedrock, with a stone mkd. with a cross (X) deposited at the base, and in a mound of stone to top, for $\frac{1}{4}$ sec. cor., with brass cap mkd.	
	$\frac{1}{4} \frac{S 30}{S 31}$ 1941	
	No bearing trees available.	
	Asc. 123 ft. over gradual W. slope.	
46.20	Low spur, slopes N.60°W.; desc. 66 ft. along N. slope.	
51.20	Spur, slopes S.60°W.	
60.26	Head of ravine, course SE.; asc. 93 ft. over SW. slope.	
67.00	Top of short rocky spur, slopes S.; desc. 57 ft. over SE.	

Chains	slope.
72.65	Ravine, course SW.; desc. 30 ft. over SE. slope.
79.64	The cor. of secs. 29, 30, 31 and 32. Land, rolling. Soil, sandy clay, 3rd rate; and rocky, 4th rate. Timber, scattered juniper and oak; undergrowth, catclaw, laurel mountain mahogany and cacti.
	N. 0° 03' W., bet. secs. 29 and 30. Over mountainous land, through scattered timber and undergrowth. Asc. 279 ft. over SE. slope.
14.70	Top of ridge, bears NE. and SW.; desc. 131 ft. over N. slope.
24.79	Ravine, course E.; asc. 16 ft. along E. slope.
28.00	Spur, slopes NE.; desc. 195 ft. over N. slope.
40.00	Set an iron post, 3 ft. long, 1 in. diam., 28 ins. in the ground, for ¼ sec. cor., with brass cap mkd. <div style="text-align: center;"> $\frac{1}{4}$ S 30 S 29 1941 </div> <p style="text-align: right;">from which</p> <p>A juniper, 5 ins. diam., bears S. 9½° E., 154 lks. dist., mkd. ¼ S 29 B T.</p> <p>A juniper, 5 ins. diam., bears N. 45½° W., 107 lks. dist., mkd. ¼ S 30 B T.</p>
	Desc. 29 ft. over N. slope.
43.80	Ravine, course W.; asc. 97 ft. over S. slope.
48.60	Spur ridge, bears NW. and SE.; desc. 34 ft. over NW. slope.
53.53	Drain, course NW.; asc. 96 ft. over SW. slope.
63.50	Short spur, slopes W.; desc. 12 ft.
78.01	Old Indian ruins, bear E. 200 lks. dist.; desc. 21 ft. along W. slope.
80.00	Set an iron post, 3 ft. long, 2 ins. diam., 27 ins. in the ground, for cor. of secs. 19, 20, 29 and 30, with brass cap mkd. <div style="text-align: center;"> T 9½ N R 4 E S 19 S 20 S 30 S 29 1941 </div> <p style="text-align: right;">raise a mound of stone, 4 ft. base, 3 ft. high, W. of cor.</p>
	No bearing trees available.

Chains	Land, mountainous. Soil, clay loam, 3rd rate; and rocky, 4th rate. Timber, scattered juniper; undergrowth, catclaw and cacti.
	N.89°56'E., on a random line bet. secs. 20 and 29.
40.00	Set temp. ¼ sec. cor.
80.10	A point 5 lks. S. of the cor. of secs. 20,21,28 and 29.
	Thence
	S.89°54'W., on true line bet. secs. 20 and 29.
	Over rolling mountainous land, through scattered timber and undergrowth.
	Desc. 176 ft. over W. slope.
8.90	Dry wash, 15 lks. wide, course SW.
13.80	Same wash, 15 lks. wide, course N.60°W.
24.60	Trail, bears NW. to Rock House, and SE. to 6 Bar Ranch.; continue descending.
36.60	Dry wash, 20 lks. wide, course N.60°W.
38.10	Wire fence, bears N.60°W. and S.60°E.; asc. 10 ft. along N. slope.
40.05	Set an iron post, 3 ft. long, 1 in. diam., 27 ins. in the ground, for ¼ sec. cor., with brass cap mkd.
	$\frac{1}{4} \begin{array}{l} \text{S 20} \\ \text{S 29} \\ 1941 \end{array}$
	from which
	A juniper, 5 ins. diam., bears N.46½°E., 268 lks. dist., mkd. ¼ S 20 B T.
	A juniper, 6 ins. diam., bears S.64½°W., 384 lks. dist., mkd. ¼ S 29 B T.
	Cor. of fence, bearing NE. and NW., bears S.76°E., 300 lks. dist.
	Cor. of fence, bearing NE. and SE., bears N.5½°W., 200 lks. dist.
	SW. cor. of frame and sheet iron house, bears N.52¼°E. 456 lks. dist.
	SW. cor. of rock house, bears N.68°E., 448 lks. dist.
	A small corral, bears N.40°E., 350 lks. dist.
	Asc. 79 ft. along N. slope.
60.30	Spur, slopes NW.; desc. 82 ft. over W. slope.
69.97	Ravine, course NW.; asc. 47 ft. over E. slope.
77.70	Spur, slopes N.; desc. 29 ft. over W. slope.
80.10	The cor. of secs. 19,20,29 and 30.

Chains	Land, rolling and mountainous. Soil, sandy clay, 3rd rate; and rocky, 4th rate. Timber, scattered juniper and oak; undergrowth, scrub oak, mountain mahogany, catclaw and cacti.
	N.89°55'W., on a random line bet. secs. 19 and 30.
40.00	Set temp. $\frac{1}{4}$ sec. cor.
79.61	A point 9 lks. S. of the cor. of secs. 19, 24, 25 and 30, on W. bdy. of Tp.; an iron post, 2 ins. diam., 12 ins. above ground, firmly set, mkd. and witnessed as described in the official record.
	Thence
	S.89°51'E., on true line bet. secs. 19 and 30.
	Over level mesa land, through scattered timber and undergrowth.
1.91	Telephone line, bears N.17°52'E. and S.17°52'W.
4.96	Power line, bears N.18°08'E. and S.18°08'W.
17.21	Dirt road, bears S.10°W. to Brooklin Mine, and N.10°E. to Cordes and Phoenix road.
23.77	Ravine, course NW.
39.61	Set an iron post, 3 ft. long, 1 in. diam., 27 ins. in the ground, for $\frac{1}{4}$ sec. cor., with brass cap mkd.
	$\frac{1}{4} \frac{S 19}{S 30}$ 1941
	raise a mound of
	stone, 3 ft. base, 2 ft. high, N. of cor.
	No bearing trees available.
	Asc. 30 ft. along N. slope.
49.60	Top of ascent; desc. 53 ft. along N. slope.
53.75	Ravine, course NW.
67.71	Ravine, course N.; asc. 98 ft. over W. slope.
79.61	The cor. of secs. 19, 20, 29 and 30.
	Land, nearly level and rolling. Soil, clay loam, 3rd rate; and rocky, 4th rate. Timber, scattered juniper; undergrowth, catclaw and cacti.
	N.0°03'W., bet. secs. 19 and 20.
	Over rolling mesa land, through scattered timber and undergrowth.
	Asc. 162 ft. along W. slope.
10.00	Old Indian ruins, bear, E. 100 lks. dist.

Chains

- 13.00 Dry wash, 15 lks. wide, course W.; asc. 29 ft.
 21.60 Low flat spur, slopes W.; continue over level mesa land.
 21.80 Dirt road, bears E. and W.
 40.00 Set an iron post, 3 ft. long, 1 in. diam., 27 ins. in the ground, for $\frac{1}{4}$ sec. cor., with brass cap mkd.

$$\frac{1}{4}$$

S 19	S 20
1941	

from which

A hackberry, 10 ins. diam., bears S. 26 $\frac{1}{2}$ ° E., 213 lks. dist., mkd. $\frac{1}{4}$ S 20 B T.

A hackberry, 8 ins. diam., bears N. 51° W., 124 lks. dist., mkd. $\frac{1}{4}$ S 19 B T.

- 40.30 Dry wash, 15 lks. wide, course N. 30° W.

- 52.34 Intersect the S. bdy. of sec. 31, T. 10 N., R. 4 E.

Set an iron post, 3 ft. long, 2 ins. diam., 27 ins. in the ground, for closing cor. of secs. 19 and 20, with brass cap mkd.

T 10 N R 4 E	
S 31	

S 19	S 20
T 9 $\frac{1}{2}$ N	R 4 E
C C	
1941	

from which

A hackberry 6 ins. diam., bears S. 54° W., 436 lks. dist., mkd. T 9 $\frac{1}{2}$ N R 4 E S 19 C C B T.

Raise a mound of stone, 3 $\frac{1}{2}$ ft. base, 2 $\frac{1}{2}$ ft. high, S. of cor.

From this point the $\frac{1}{4}$ sec. cor. on the S. bdy. of sec. 31; described in the field notes of the S. bdy. of T. 10 N., R. 4 E., surveyed under this group, bears East, 93 lks. dist.

Land rolling and level.

Soil, sandy clay loam, 3rd rate; and rocky, 4th rate.
 Timber, scattered juniper, oak, hackberry and sycamore;
 undergrowth, catclaw and cacti. ✓

At the midpoint on the N. bdy. of sec. 20.

Set an iron post, 3 ft. long, 1 in. diam., 28 ins. in the ground, for $\frac{1}{4}$ sec. cor. of sec. 20 only, with brass cap mkd.

$\frac{1}{4}$	S 20
1941	

from which

Subdivision of T.9½ N., R.4 E.

BOOK 4265

Chains

A catclaw, 3 ins. diam., bears S.63°E., 86 lks. dist., mkd. B.T.

A hackberry, 4 ins. diam., bears S.89°W., 223 lks. dist., mkd. ¼ S 20 B T.

From this point, the cor. of secs. 31 and 32 bears East, 89 lks. dist.; described in the field notes of the S. bdy. of T.10 N., R.4 E., surveyed under this group.

At a point 40.00 chs. in departure westerly from the NE. cor. of sec. 19, and on N. bdy. of sec. 19,

Set an iron post, 3 ft. long, 1 in. diam., 28 ins. in the ground, for ¼ sec. cor. of sec. 19 only, with brass cap mkd.

¼ S 19

1941

raise a mound of stone, 3 ft. base, 2 ft. high, S. of cor.

No bearing trees available.

From this point, the cor. of Ts. 10 N., Rs. 3 and 4 E., bears N.89°22'E., 93 lks. dist.; described in the field notes of the S. bdy. of T.10 N., R.4 E., surveyed under this group.

For final test of Buff solar transit No. 16724 and Young and Sons solar transit No. 8592, see the field notes of the boundaries of Ts. 9, 9½ and 10 N., Rs. 4 and 5 E., surveyed under this group. For final test of Gurley solar transit No. 371537, see the field notes of the subdivisional lines of T. 9 N., R.4 E., surveyed under this group.

GENERAL DESCRIPTION.

The land in T.9½ N., R.4 E., except in the extreme northwest portion, is rough and mountainous. The elevation ranges from about 4000 to 5742 ft. above sea level, the lowest point being along the west boundary of sec. 19 and the highest point on the top of Hutch Mesa in sec. 25.

The soil is of sandy and gravelly clay, 3rd. rate, and rocky, 4th. rate. There is a scattered growth of juniper over the entire township with some sycamore and cottonwood along the creeks. Scattering undergrowth of oak, mountain mahogany, mountain laurel and catclaw, prevail throughout the township, with a dense growth on the north slope of the mountains and ridges.

The western portion of the township is drained northwesterly by Hackberry Wash; the central portion is drained southerly by the Middle Fork of Squaw Creek and the eastern portion by the head of Copper Creek. There is running water in all of these creeks, An unimproved road from the Copper Creek Ranger Station, in T.10 N., runs through secs. 19 and 30 to the Brooklyn Mine in sec. 31. Another unimproved road from the Copper Creek Ranger Station runs through secs. 19, 20 and 29 to the Rosalie Mine in sec. 28.

A good trail leaves the Rosalie Mine road in sec. 29 and extends southerly to the 6 Bar Ranch, in T. 9 N., leaving the township on the south boundary of sec. 33. The Rosalie Mine, in sec. 28, is on one of a group of ten patented mineral claims. Neither the Rosalie Mine nor the Brooklyn Mine is being worked at this time.

The mean magnetic declination is $15^{\circ}30'E$.

UNITED STATES
DEPARTMENT OF THE INTERIOR
GENERAL LAND OFFICE

FIELD ASSISTANTS

NAMES	CAPACITY
Bert E. Wakeman	Principal Assistant
Kenneth N. Burrow	Principal Assistant
Ernest E. Anderson	Principal Assistant
Charles W. Shadle	Chainman
Mike Knezevich	Chainman
Robert F. Shrigley	Flagman
Arthur G. Dodds	Flagman
Herbert Jacobs, Jr.	Flagman
Dick Titensor	Axeman
Eugene A. Wailes	Axeman
Richard Bridgewater	Axeman
C. Richard Blount	Axeman
Wesley B. Farley	Axeman
Lynn Ferrell	Moundman
George P. Sampson	Moundman

194
32

BOOK 4265

CERTIFICATE OF SURVEYOR

We, Raymond F. Moss and Ty White, Assistant Cadastral Engineers and G. Marvin Litz, Jr., Cadastral Engineer, General Land Office, HEREBY CERTIFY upon honor that, in

pursuance of special instructions bearing date of the 13th day of May, 1941

received from the district cadastral engineer for Arizona, with assignment

instructions dated May 19 and August 1, 1941, we have surveyed the subdivisional lines of

Frac. Township 9 1/2 North, Range 4 East,

of the Gila and Salt River Meridian, in the State of Arizona, which are

represented in the foregoing field notes as having been executed by us and under our direction; and that said

survey has been made in strict conformity with said instructions, the Manual of Instructions for the Survey

of the Public Lands of the United States, and in the specific manner described in the foregoing field notes.

Phoenix, Arizona, January 31, 1942

Phoenix, Arizona, Sept. 21, 1942

Glendale, California, Sept. 23, 1942.

Raymond F. Moss
Assistant Cadastral Engineer.
Ty White
Assistant Cadastral Engineer.
G. Marvin Litz
Jr. Cadastral Engineer.

CERTIFICATE OF APPROVAL General Land Office

OFFICE OF SUPERVISOR OF SURVEYS,

Denver, Colorado, December 23, 1942.

The foregoing field notes of the survey of the Subdivisional Lines of Fractional Township 9 1/2 North, Range 4 East, of the Gila and Salt River Meridian in the State of Arizona, executed by Raymond F. Moss and Ty White, Assistant Cadastral Engineers and G. Marvin Litz, Jr. Cadastral Engineer, General Land Office

under special instructions dated May 13, 1941, and assignment

instructions dated May 19 and August 1, 1941, having been critically examined, and

the necessary corrections made prior to their certification by the engineer, the said field notes, and the survey therein described, are hereby approved.

Orlando A. Johnson
Supervisor of Surveys.

~~CERTIFICATE OF TRANSCRIPT~~

~~I certify that the foregoing transcript of the field notes of the above-described surveys in~~

~~is a true copy of the original field notes on file in the public survey office.~~

~~Supervisor of Surveys~~