

4436

BOOK 4456

1

ORIGINAL
UNITED STATES
DEPARTMENT OF THE INTERIOR
BUREAU OF RECLAMATION

FIELD NOTES

Supplemental Survey of the

S $\frac{1}{2}$ of Section 11; N $\frac{1}{2}$ of Section 13; W $\frac{1}{2}$ of Section 15; E $\frac{1}{2}$ of Section 19; N $\frac{1}{2}$ of
Section 20; NE $\frac{1}{4}$ of Section 21; W $\frac{1}{2}$ and SE $\frac{1}{4}$ of Section 22; NW $\frac{1}{4}$ of Section 27;
N $\frac{1}{2}$ and SE $\frac{1}{4}$ of Section 29; and the NW $\frac{1}{4}$ of Section 30.

Township 8 South , Range 18 West

Of the G. & S.R. Meridian, In the State of Arizona

EXECUTED BY

Albin H. Wadin, General Engineer

United States Bureau of Reclamation

Under authority of Departmental Instructions of October 24, 1906.

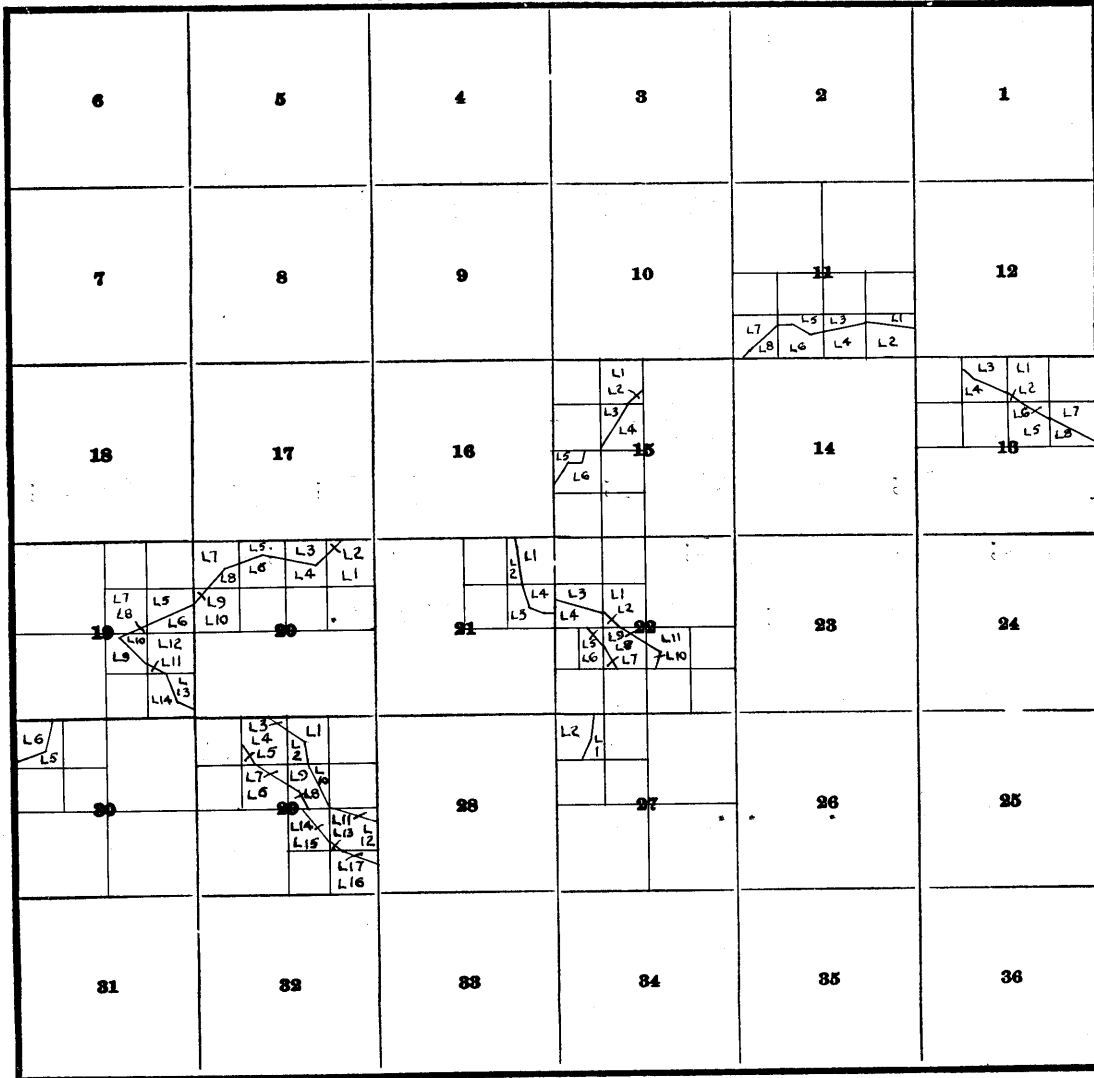
Survey Commenced May 28, 1953

Survey Completed November 24, 1953

4436

INDEX DIAGRAM

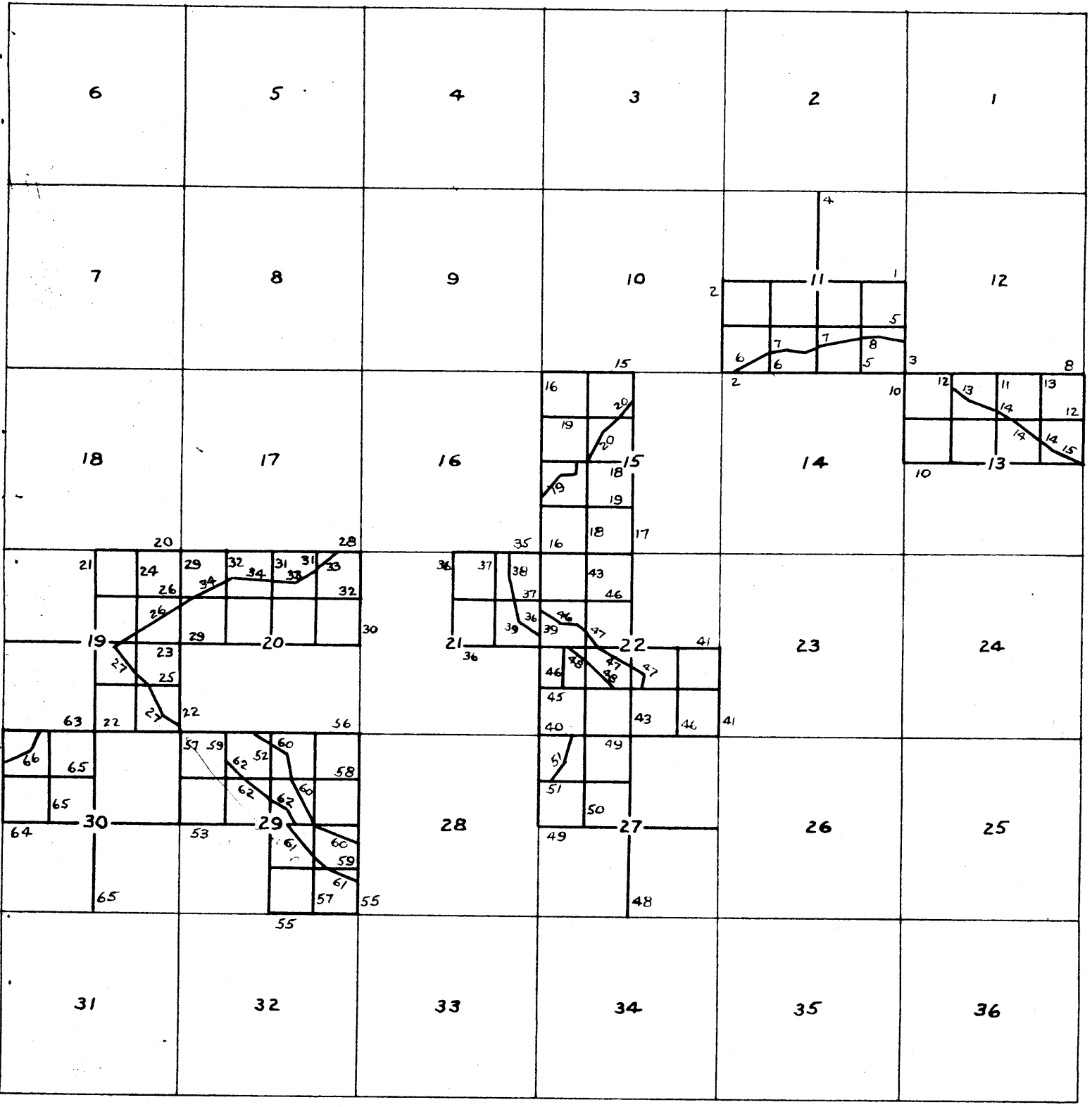
Township 8 South, Range 18 West



FIELD ASSISTANTS

<p style="text-align: center;">NAMES</p> <p>Persomel engaged over period of survey</p>	<p style="text-align: center;">CAPACITY</p>
<p>Ernest Haley</p>	<p>Party Chief</p>
<p>William Barcus</p>	<p>Instrumentman</p>
<p>Alfonso Lorona</p>	<p>Instrumentman and Chainman</p>
<p>Ambrose Norton</p>	<p>Chainman</p>
<p>John Spatig</p>	<p>Chainman</p>
<p>Thomas Romero</p>	<p>Chainman</p>
<p>Theodore Purzner</p>	<p>Axman</p>
<p>Charles Tyler</p>	<p>Axman</p>
<p>Anthony Sanchez</p>	<p>Axman</p>
<p> </p>	<p> </p>

Township 8 South, Range 18 West, Gila & Salt River Meridian
Arizona



1.
~~SUPPLEMENTAL~~
 SURVEY OF PORTIONS OF
 SECTIONS 11, 13, 15, 19, 20, 21, 22, 27, 29 and 30
 TOWNSHIP 8 SOUTH, RANGE 18 WEST
 GILA AND SALT RIVER MERIDIAN
 ARIZONA

The purpose of this survey is to subdivide parts of the above sections into legal subdivisions and fractional lots, to accommodate designated farm units. The land is public unentered land and land acquired by the Bureau of Reclamation by purchase from the Gila Valley Power District in connection with the development and construction of canals and laterals in the Wellton-Mohawk Division of the Gila Project.

Township 8 South, Range 18 West, Gila and Salt River Meridian, Arizona, was surveyed in February 1878 by John L. Harris. Sub-division lines were also surveyed by John L. Harris in February 1878. The plat was approved April 1, 1878. A portion of the west boundary of this township was resurveyed in November 1912 by Sidney E. Blout, the plat of the resurvey being approved July 27, 1914. A supplemental survey of the SE $\frac{1}{4}$ of Section 12 was executed by Albin H. Wadin, Bureau of Reclamation engineer, in December 1952. This plat was approved July 17, 1953.

This land is on the fringe of an area which has been settled for many years. The original corners have been perpetuated, by private surveyors, by replacing the original corners with 4" x 4" redwood posts properly inscribed. The corners have been recognized and accepted without controversy. During the course of preconstruction surveys for the construction of the canals and laterals in the Wellton-Mohawk Division of the Gila Project, Bureau of Reclamation engineers have replaced the redwood posts with brass caps to further perpetuate the corner locations. The brass caps installed by the Bureau of Reclamation are of accepted standards and bear the legend "Bureau of Reclamation Penalty \$250 for Removal" and are stamped to designate the appropriate corner.

This survey was executed with a Keuffel & Esser transit, Serial Number 92794, which is equipped with double verniers reading to 30 seconds of arc. The instrument was examined and tested and found to be in good condition and adjustment.

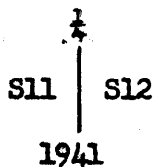
Bearings established and used by the Bureau of Reclamation in this area are based on the U. S. C. & G. S. Western Arizona Grid System, whose central meridian in this zone is 113° 45' West Longitude. The bearings in this survey have been corrected to the true meridian and are shown as true bearings. The lines are true lines.

Survey of Lots 1 to 8 inclusive, Section 11, T. 8 S., R. 18 W., G. & S. R. M., Arizona

CHAINS

The S $\frac{1}{2}$ of Section 11 is herein subdivided into legal subdivisions and fractional lots. The lots, numbered from 1 to 8, in the S $\frac{1}{2}$ S $\frac{1}{2}$ are bounded on one side by the south bank of the Gila River as determined by a traverse of the river bank.

From the $\frac{1}{4}$ cor. of secs. 11 and 12 which is monumented with an iron post 1 in. diam. set 12 in. out of ground with brass cap mkd.



S. 89° 39' 48" W., on the E. and W. centerline of sec. 11

20.06 Point for the CE 1/16 cor. sec. 11. At proportionate distance

Survey of Lots 1 to 8 inclusive, Section 11, T. 8 S., R. 18 W., G. ' S. R. M., Arizona

CHAINS

Set iron post 3 ft. long, 1 in. diam., 8 in. out of ground with brass cap mkd.

S11
CE 1/16
1953

40.12 Point for the center of section $\frac{1}{4}$ cor. sec. 11. Not monumented at this time.

60.04 Point for CW 1/16 cor. sec. 11. At proportionate distance

Set iron post 3 ft. long, 1 in. diam., 8 in. out of ground with brass cap mkd.

S11
CW 1/16
1953

79.96 The $\frac{1}{4}$ cor. secs. 10 and 11, monumented with an iron post 1 in. diam., set 12 in. out of ground with brass cap mkd.

$\frac{1}{4}$
S10 | S11
1941

Begin new measurement

S. $0^{\circ} 05' 49''$ E., on line bet. secs. 10 and 11.

19.89 To the S 1/16 cor. of secs. 10 and 11. Monumented by an iron post, 1 in. diam., set 8 in. out of ground with brass cap mkd.

S 1/16
S10 | S11
1950

Cor. is also angle point 2 of Lot 7.

Continuing measurement, now on W. line of Lot 7.

32.18 N. bank of Gila River bears SSW

39.78 The cor. of secs. 10, 11, 14 and 15 and angle point 3 of Lot 7. Monument is an iron post, 2 in. diam., set 10 in. out of ground with brass cap mkd.

T8S R18W
S10 | S11
S15 | S14
1950

Begin new measurement

S. $89^{\circ} 39' 14''$ E., on line bet. secs. 11 and 14 and on the S. line of Lot 7.

5.48 S. bank of Gila River bears SW

5.93 To point on S. bank of the Gila River bed and angle point 4 of Lot 7 and angle point 3 of Lot 8.

Set iron post, 3 ft. long, 1 in. diam., 8 in. out of ground, with brass cap mkd.

Survey of Lots 1 to 8 inclusive, Section 11, T. 8 S., R. 18 W., G. & S. R. M., Arizona

T8S R18W
 S11
 AP 4 / AP 3
 L 7 / L 8
 S14
 1953

Leave Lot 7 continuing now on S. line of Lot 8

20.02 The W 1/16 cor. of secs. 11 and 14, which is also angle point 4 of Lot 8 and angle point 5 of Lot 6 and is monumented with an iron post 1 in. diam., set 6 in. out of ground with brass cap mkd.

S11
 W 1/16
 S14
 1950

Leave Lot 8, continue on S. line of Lot 6

40.04 Point for $\frac{1}{4}$ cor. secs. 11 and 14. At proportionate distance
 Set iron post, 3 ft. long, 1 in. diam., 12 in. below surface, with brass cap mkd.

$\frac{1}{4}$ $\frac{S11}{S14}$
 1953

Cor. is also angle point 6 of Lot 6 and angle point 4 of Lot 4.

CHAINS

Leave Lot 6 continuing now on S. line of Lot 4.

60.06 The E 1/16 cor. of secs. 11 and 14 and angle points 5 of Lot 4 and 4 of Lot 2 which is monumented with an iron post 1 in. diam., set 6 in. out of ground with brass cap mkd.

E 1/16
 S11
 S14
 1950

Leave Lot 4, continue on S. line of Lot 2.

80.08 The cor. of secs. 11, 12, 13 and 14 which is also angle point 5 of Lot 2 and is monumented with an iron post 2 in. diam., set flush with ground, with brass cap mkd.

T8S R18W
 S11 | S12
 S14 | S13
 1949

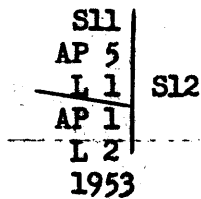
Begin new measurement.

N. $6^{\circ} 16' 12''$ W., on line bet. secs. 11 and 12 and on the E. line of Lot 2.

14.85 To S. bank of the Gila River at angle point 1 of Lot 2 and angle point 5 of Lot 1.

Set iron post 3 ft. long, 1 in. diam., 4 in. below surface of ground with brass cap mkd.

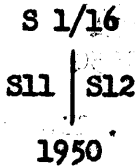
Survey of Lots 1 to 8 inclusive, Section 11, T. 8 S., R. 18 W., G. & S. R. M., Arizona



Leave Lot 2, continue on E. line of Lot 1

15.04 S. bank of Gila River, bears WNW,

20.37 The S 1/16 cor. of secs. 11 and 12 and angle point 1 of Lot 1. An iron post 1 in. diam., set 8 in. below surface of ground with brass cap mkd.

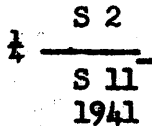


Leave Lot 1 continuing on line bet. secs. 11 and 12.

26.18 N. bank of Gila River bears W

40.74 The 1/4 cor. of secs. 11 and 12. Monument previously described.

From the 1/4 cor. of secs. 2 and 11, which is monumented with an iron post 1 in. diam., set 10 in. out of ground with brass cap mkd.



S. 0° 23' 15" E., along the N. and S. centerline of sec. 12.

CHAINS

40.38 Point for the center of section 1/4 cor. sec. 11. At intersection with The E. and W. centerline of sec. 11

Set iron post, 3 ft. long, 1 in. diam., 8 in. out of ground with brass cap mkd.

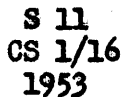


Continuing on N. and S. centerline

55.41 N. bank of Gila River bears W.

60.51 Point for the CS 1/16 cor. of sec. 11, which is also angle point 2 of Lot 3 and angle point 1 of Lot 5. At proportionate distance

Set iron post, 3 ft. long, 1 in. diam., 10 in. out of ground with brass cap mkd.



Continue now on line bet. Lots 3 and 5

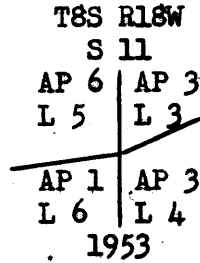
69.61 S. bank of Gila River bears WSW.

70.04 Angle points 3 of Lot 3, 6 of Lot 5, 1 of Lot 6 and 3 of Lot 4.

Survey of Lots 1 to 8 inclusive, Section 11, T. 8 S., R. 18 W., G. & S. R. M., Arizona

CHAINS

Set iron post, 3 ft. long, 1 in. diam., 8 in. out of ground with brass cap mkd.



Leave Lots 3 and 5, continue on line bet. Lots 4 and 6.

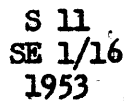
80.64 The 1/4 cor. of secs. 11 and 14. Monument previously described.

From the S 1/16 cor. of secs. 11 and 12, previously described.

N. 89° 59' 42" W., on the E. and W. centerline of the S 1/2 of sec. 11 and the N. line of Lot 1.

20.04 To point for the SE 1/16 cor. of sec. 11 at the intersection with the N. and S. centerline of the SE 1/4 of sec. 11.

Set iron post, 3 ft. long, 1 in. diam., 8 in. out of ground with brass cap mkd.



Cor. is also angle point 2 of Lot 1 and angle point 1 of Lot 3.

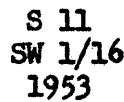
Leave Lot 1 continuing now on N. line of Lot 3.

40.08 The CS 1/16 cor. of sec. 11 previously set and described.

Leave Lot 3, continue on N. line of Lot 5.

60.05 Point for the SW 1/16 cor. of sec. 11 and angle point 2 of Lot 5 and 1 of Lot 7. At intersection with N. and S. centerline of the SW 1/4 of Sec. 11

Set iron post, 3 ft. long, 1 in. diam., 10 in. out of ground with brass cap mkd.



Leave Lot 5, continue on N. line of Lot 7.

72.95 NW bank of Gila River which bears SW.

80.02 The S 1/16 cor. of secs. 10 and 11, previously described.

From the E 1/16 cor. of secs. 11 and 14, previously described.

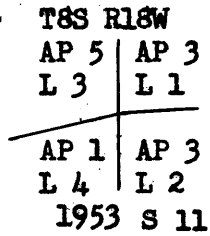
N. 0° 19' 43" W., on N. and S. centerline of the SE 1/4 of sec. 11 and on line bet. Lots 2 and 4.

16.96 To angle points 3 of Lot 2, 1 of Lot 4, 3 of Lot 1 and 5 of Lot 3.

Set iron post, 3 ft. long, 1 in. diam., 8 in. out of ground with brass cap mkd.

Survey of Lots 1 to 8 inclusive, Section 11, T. 8 S., R. 18 W., G. & S. R. M., Arizona

CHAINS



Leave line bet. Lots 2 and 4, continue now on line bet. Lots 1 and 3.

17.15 S. bank of Gila River bearing WSW.

20.25 The SE 1/16 cor. of sec. 11 previously set and described.

Leave line bet. Lots 1 and 3. Continue on N. and S. centerline of the SE 1/4 of sec. 11.

27.48 N. bank of river bearing W.

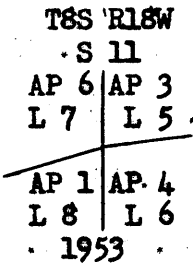
40.50 The CE 1/16 cor. of sec. 11 previously set and described.

From the W 1/16 cor. of secs. 11 and 14. Monument previously described.

N. 0° 14' 35" W., on the N. and S. centerline of the SW 1/4 of sec. 11 and on the line bet. Lots 6 and 8.

8.65 To angle points 4 of Lot 6, 1 of Lot 8, 3 of Lot 5 and 6 of Lot 7.

Set iron post, 3 ft. long, 1 in. diam., 8 in. out of ground with brass cap mkd.



Leave Lots 6 and 8, now on line bet. Lots 5 and 7.

9.32 S. bank of Gila River which bears SW.

20.01 The SW 1/16 cor. of sec. 11 previously described.

Leave Lots 5 and 7, continuing on N. and S. centerline of the SW 1/4 of sec. 11.

28.71 N. bank of Gila River which bears SW.

40.02 The CW 1/16 cor. of sec. 11 previously described.

From angle point 4 of Lot 7 and angle point 3 of Lot 8 on the line bet. secs. 11 and 14, monument previously described, beginning traverse of the S. bank of the Gila River which is the boundary between the Lots.

N. 67° 53' E., bet. Lots 7 and 8

4.85 To angle point 5 of Lot 7 and angle point 2 of Lot 8.

Survey of Lots 1 to 8 inclusive, Section 11, T. 8 S., R. 18 W., G. & S. R. M., Arizona

CHAINS

Set iron post, 3 ft. long, 1 in. diam., 8 in. out of ground with brass cap mkd.

T8S R18W
 AP 5
 L 7 / AP 2
 L 8
 1953 S 11

Thence, N. 54° 49' E., continuing bet. Lots 7 and 8.

11.70 to point common to Lots 5, 6, 7 and 8, which is AP 3 of Lot 5, AP 4 of Lot 6, AP 6 of Lot 7 and AP 1 of Lot 8. Monument previously set and described.

Thence, N. 83° 57' E., now on line bet. Lots 5 and 6.

7.42 to angle point 4 of Lot 5 and angle point 3 of Lot 6.

Set iron post, 3 ft. long, 1 in. diam., 8 in. out of ground with brass cap mkd.

T8S R18W
 S 11
 AP 4
 L 5

AP 3
 L 6
 1953

Thence, S. 86° 51' E.,

7.35 to angle point 5 of Lot 5 and angle point 2 of Lot 6.

Set iron post, 3 ft. long, 1 in. diam., 8 in. out of ground with brass cap mkd.

T8S R18W
 S 11
 AP 5
 L 5

AP 2
 L 6
 1953

Thence, N. 74° 36' E.,

5.46 to N. and S. centerline of sec. 11 and monument previously set and described.

Thence, N. 64° 21' E., now on line bet. Lots 3 and 4.

6.06 to angle point 4 of Lot 3 and angle point 2 of Lot 4.

Set iron post, 3 ft. long, 1 in. diam., 8 in. out of ground with brass cap mkd.

T8S R18W
 S 11
 AP 4
 L 3

AP 2
 L 4
 1953

Survey of Lots 1 to 8 inclusive, Section 11, T. 8 S., R. 18 W., G. & S. R. M., Arizona

14.97 Thence, N. 76° 01' E.,
to point common to Lots 1, 2, 3 and 4, on the N. and S. centerline of the SE $\frac{1}{4}$ of sec. 11. Monument previously set and described.

Thence, N. 84° 19' E., now on boundary bet. Lots 1 and 2.

6.82 to angle point 4 of Lot 1 and angle point 2 of Lot 2.

Set iron post, 3 ft. long, 1 in. diam., 8 in. out of ground with brass cap mkd.

T8S R18W
S 11
AP 4
L 1

AP 2
L 2
1953

13.58 Thence, S. 77° 37' 30" E.,
to angle point 5 of Lot 1 and angle point 1 of Lot 2 on the line bet. secs. 11 and 12. Monument previously set and described.

Area of Lot 1 is 7.39 acres
Area of Lot 2 is 33.29 acres
Area of Lot 3 is 11.93 acres
Area of Lot 4 is 28.51 acres
Area of Lot 5 is 21.40 acres
Area of Lot 6 is 18.73 acres
Area of Lot 7 is 34.44 acres
Area of Lot 8 is 5.45 acres.

Survey of Lots 1 to 8 inclusive, Section 13, T. 8 S., R. 18 W., G. & S. R. M., Arizona

CHAINS

The N $\frac{1}{2}$ of Section 13, Township 8 South, Range 18 West, Gila and Salt River Meridian, Arizona, is herein subdivided into legal subdivisions and fractional lots numbered from 1 to 8 inclusive. A supplemental survey of the E $\frac{1}{2}$ of the line between sections 12 and 13 is found on "Supplemental Survey Plat of the SE $\frac{1}{4}$ of Section 12" executed by Albin H. Wadin, Bureau of Reclamation Engineer, approved July 17, 1953, Accession No. 50-303-7805. This portion of the north line of section 13 is retraced in order to re-mark a lot corner monument common to both sections. The boundary between adjacent lots is established by the Bureau of Reclamation as being the southwesterly bank of the Gila River.

From the cor. of secs. 12 and 13 in R18W, and secs. 7 and 18 in R17W which is monumented by an iron post 2 in. diam., set 12 in. out of ground with brass cap mkd.

T8S
R18W | R17W
S 12 | S 7
S 13 | S 18
1941

S. 89° 07' 13" W., bet. secs. 12 and 13

Survey of Lots 1 to 8 inclusive, Section 13, T. 8 S., R. 18 W., G. & S. R. M., Arizona

CHAINS

20.15 To E 1/16 cor. secs. 12 and 13. An iron post 1 in. diam., set 10 in. out of ground with brass cap mkd.

E 1/16
S12
 S13
 1950

Cor. is also angle point 1 of Lot 1.

Continue measurement, now on No. bdy of Lot 1

30.76 To monument set in survey of SE $\frac{1}{4}$ of sec. 12. An iron post 1 in. diam., set 8 in. out of ground with brass cap mkd.

T8S R18W
 S12
 AP 1 / AP 4
L 2 / L 1
 S13
 1953

Brass cap is re-marked to show Lot 1 in sec. 13

T8S R18W
 S 12
 AP 1 / AP 4
L 2 / L 1
 L 1 S13
 1953

Cor. falls on northeasterly bank of river.

40.30 The $\frac{1}{4}$ cor. secs. 12 and 13, and angle points 2 of Lot 1 and 1 of Lot 3 in sec. 13. An iron post 1 in. diam., set 8 in. out of ground with brass cap mkd.

$\frac{1}{4}$
S12
 S13
 1950

Leave Lot 1 continue on N. bdy. of Lot 3.

60.45 The W 1/16 cor. of secs. 12 and 13 and angle point 2 of Lot 3.

CHAINS Monumented with an iron post 1 in. diam., set flush with ground with brass cap mkd.

W 1/16
S12
 S13
 1950

Leave Lot 3 continuing bet. secs. 12 and 13.

64.54 Southwest bank of river.

80.60 Cor. of secs. 11, 12, 13 and 14. An iron post 2 in. diam., set flush with ground with brass cap mkd.

T8S R18W
 S11 | S12
S14 | S13
 1949

Survey of Lots 1 to 8 inclusive, Section 13, T. 8 S., R. 18 W., G. & S. R. M., Arizona

CHAINS

Thence, S. $0^{\circ} 07' 26''$ E., bet. secs. 13 and 14. Begin new measurement.

20.01 To N $1/16$ cor. secs. 13 and 14. An iron post 1 in. diam., set 6 in. out of ground with brass cap mkd.

N $1/16$
 S14 | S13
 1950

Continue measurement.

40.02 The $\frac{1}{4}$ cor. of secs. 13 and 14. Monumented with an iron post 1 in. diam., set 6 in. out of ground with brass cap mkd.

$\frac{1}{4}$
 S14 | S13
 1950

Thence, N. $89^{\circ} 15' 43''$ E., on E-W centerline of sec. 13. Beginning new measurement.

20.10 The CW $1/16$ cor. sec. 13. An iron post 1 in. diam., set 2 in. out of ground with brass cap mkd.

W $1/16$
 C-----C
 S13
 1952

Continue measurement.

40.20 The C $\frac{1}{4}$ cor. sec. 13, an iron post 1 in. diam., set 8 in. out of ground with brass cap mkd.

CENTER
 OF SEC.
 13
 1951

Cor. is also angle point 4 of Lot 5.

Continue measurement now on S. bdy. of Lot 5.

60.30 Point for the CE $1/16$ cor. sec. 13 and angle points 5 of Lot 5 and 5 of Lot 8. At proportionate distance

Set iron post 3 ft. long, 1 in. diam., 8 in. out of ground with brass cap mkd.

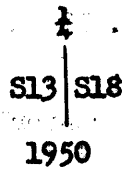
CE
 $1/16$
 S13
 1953

CHAINS

Leave Lot 5, continue on S. bdy. of Lot 8.

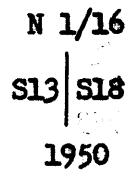
80.40 The $\frac{1}{4}$ cor. of secs. 13 in R18W and 18 in R17W. Which is also angle point 6 of Lot 7 and angle point 6 of Lot 8. Monument is an iron post 1 in. diam., set 2 in. out of ground with brass cap mkd.

Survey of Lots 1 to 8 inclusive, Section 13, T. 8 S., R. 18 W., G. & S. R. M., Arizona



Thence, N. 0° 14' 14" E., on Range line bet. R18W and R17W. And on the E. bdy. of Lot 7. Beginning new measurement.

- 6.97 Left bank of Gila River bearing W.
- 12.54 Right bank of river.
- 20.11 The N 1/16 cor. secs. 13 in R18W and 18 in R17W, and angle point 1 of Lot 7. An iron post 1 in. diam., set 6 in. out of ground with brass cap mkd.



Leave Lot 7 continuing on Range line.

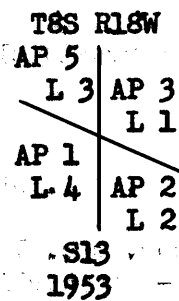
- 40.22 The cor. of secs. 12 and 13 in R18W and secs. 7 and 18 in R17W. Monument previously described.

From the $\frac{1}{4}$ cor. of secs. 12 and 13 previously described.

S. 0° 03' 25" W., on the N-S centerline of sec. 13 and bet. Lots 1 and 3.

- 17.56 To left bank of Gila River and point for angle points 3 of Lot 1, 2 of Lot 2, 5 of Lot 3 and 1 of Lot 4 on bank of river.

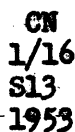
Set iron post 3 ft. long, 1 in. diam., 6 in. out of ground with brass cap mkd.



Leave Lots 1 and 3 continue bet. Lots 2 and 4.

- 20.06 Point for the CN 1/16 cor. sec. 13 and angle points 3 of Lot 2, AP 5 of Lot 4 and AP 3 of Lot 5. At proportionate distance

Set iron post 3 ft. long, 1 in. diam., 8 in. out of ground with brass cap mkd.



Leave Lots 2 and 4 continue on W. bdy. of Lot 5

- 40.12 To $C\frac{1}{4}$ cor. sec. 13 previously described.

Survey of Lots 1 to 8 inclusive, Section 13, T. 8 S., R. 18 W., G. & S. R. M., Arizona

From the N 1/16 cor. secs. 13 and 18 in R18W and R17W previously described.

S. 89° 11' 19" W., on E-W centerline of the N 1/2 of sec. 13 and on the N. bdy. of Lot 7.

New measurement.

10.30 Right bank of Gila River, bearing N. and W.

20.12 Point for NE 1/16 cor. sec. 13, which is also angle points 5 of Lot 1, 1 of Lot 6 and 2 of Lot 7. At intersection with the N-S centerline of the NE 1/4 of sec. 13

Set iron post 3 ft. long, 1 in. diam., 8 in. out of ground with brass cap mkd.

NE
1/16
S13
1953

Leave Lot 7 continuing bet. Lots 1 and 6.

35.69 Left bank of river and point for angle point 4 of Lot 1, AP 1 of Lot 2, AP 2 of Lot 5 and AP 2 of Lot 6 on bank of river.

Set iron post 3 ft. long, 1 in. diam., 6 in. out of ground with brass cap mkd.

T8S R18W
AP 1 / AP 4
L 2 / L 1
AP 2 / AP 2
L 5 / L 6
S13
1953

Leave Lots 1 and 6, continue bet. Lots 2 and 5.

CHAINS
40.24

The CN 1/16 cor. sec. 13 previously described.

Leave Lots 2 and 5.

Continue measurement on S. bdy. of Lot 4.

60.36 Point for the NW 1/16 cor. sec. 13 and angle point 4 of Lot 4. At intersection with the N-S centerline of the NW 1/4 of sec. 13

Set iron post 3 ft. long, 1 in. diam., 8 in. out of ground with brass cap mkd.

NW
1/16
S13
1953

Leave Lot 4 continuing measurement.

80.48 The N 1/16 cor. secs. 13 and 14 previously described.

From the W 1/16 cor. of secs. 12 and 13 previously described.

S. 0° 02' 01" E., on N-S centerline of the NW 1/4 of sec. 13 and on the W. bdy. of Lot 3.

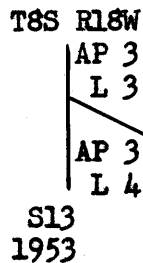
Survey of Lots 1 to 8 inclusive, Section 13, T. 8 S., R. 18 W., G. & S. R. M., Arizona

CHAINS

4.78

To the left bank of the Gila River and angle point 3 of Lot 3 and angle point 3 of Lot 4 on the bank.

Set iron post 3 ft. long, 1 in. diam., 8 in. out of ground with brass cap mkd.



Leave Lot 3 continue on W. bdy. of Lot 4.

20.03

The NW 1/16 cor. sec. 13 and angle point 4 of Lot 4, previously described.

Leave Lot 4 continue measurement.

40.06

The CW 1/16 cor. sec. 13 previously described.

From the E 1/16 cor. of secs. 12 and 13 which is also angle point 1 of Lot 1. Monument previously described.

S. $0^{\circ} 08' 49''$ W., on the N-S centerline of the NE $\frac{1}{4}$ of sec. 13 and on the E. bdy. of Lot 1.

9.84

To right bank of Gila River which bears NW.

20.08

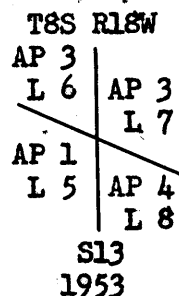
To the NE 1/16 cor. sec. 13 previously described.

Leave Lot 1, continue bet. Lots 6 and 7.

29.67

To left bank of river and point for angle points 1 of Lot 5, 3 of Lot 6, 3 of Lot 7 and 4 of Lot 8, on bank.

Set iron post 3 ft. long, 1 in. diam., 6 in. out of ground with brass cap mkd.



Leave Lots 6 and 7, continue bet. Lots 5 and 8.

40.16

To CE 1/16 cor. sec. 13 previously described.

The following line is a traverse of the left bank of the Gila River designated by the Bureau of Reclamation as being the boundary of adjacent lots.

From monument set for angle point 3 of Lot 3 and angle point 3 of Lot 4, which is on the N-S centerline of the NW $\frac{1}{4}$ of sec. 13, a distance of 4.78 chains S. $0^{\circ} 02' 01''$ E. of the W 1/16 cor. of secs. 12 and 13.

Survey of Lots 1 to 8 inclusive, Section 13, T. 8 S., R. 18 W., G. & S. R. M., Arizona

CHAINS

S. $47^{\circ} 29'$ E., beginning measurement, bet. Lots 3 and 4.

11.21 To angle point 4 of Lot 3 and angle point 2 of Lot 4.

Set iron post 3 ft. long, 1 in. diam., 6 in. out of ground with brass cap mkd.

T8S R18W
 AP 4
 L 3
 AP 2
 L 4
 S13
 1953

Thence, S. $67^{\circ} 16'$ E., bet. Lots 3 and 4.

Begin new measurement.

12.82 To intersection with N-S centerline of sec. 13 at angle points 3 of Lot 1, 2 of Lot 2, 5 of Lot 3 and 1 of Lot 4, monument previously described.

Leave Lots 3 and 4.

Thence, S. $61^{\circ} 39'$ E., bet. Lots 1 and 2, begin new measurement.

5.15 To angle point 4 of Lot 1, AP 1 of Lot 2, AP 2 of Lot 5 and AP 2 of Lot 6 on the E-W centerline of the $N\frac{1}{2}$ of sec. 13. Iron post previously described.

Thence, S. $58^{\circ} 44'$ E., now bet. lots 5 and 6.

Begin new measurement.

18.16 To AP 1 of Lot 5, AP 3 of Lot 6, AP 3 of Lot 7 and AP 4 of Lot 8, on the N-S centerline of the $NE\frac{1}{4}$ of sec. 13, monument previously described.

Thence, S. $41^{\circ} 08'$ E., leaving Lots 5 and 6 and bearing away from the river bank.

Begin new measurement bet. Lots 7 and 8.

7.99 To angle point 4 of Lot 7 and angle point 3 of Lot 8.

Set iron post 3 ft. long, 1 in. diam., 6 in. out of ground with brass cap mkd.

T8S R18W
 AP 4
 L 7
 AP 3
 L 8
 S13
 1953

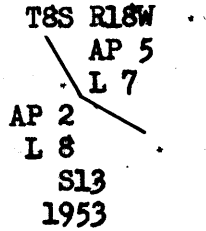
Thence, S. $67^{\circ} 18'$ E., beginning new measurement.

6.14 To angle point 5 of Lot 7 and angle point 2 of Lot 8.

Set iron post 3 ft. long, 1 in. diam., 6 in. out of ground with brass cap mkd.

Survey of Lots 1 to 8 inclusive, Section 13, T. 8 S., R. 18 W., G. & S. R. M., Arizona

CHAINS



Thence, S. 78° 12' E., beginning new measurement.

9.31 To 1/4 cor. of sec. 13, R18W, and sec. 18, R17W. Monument previously described.

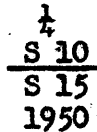
Note:

- Area of Lot 1 is 39.85 acres
- Area of Lot 2 is 0.57 acres
- Area of Lot 3 is 24.93 Acres
- Area of Lot 4 is 15.43 acres
- Area of Lot 5 is 32.88 acres
- Area of Lot 6 is 7.47 acres
- Area of Lot 7 is 33.73 acres
- Area of Lot 8 is 6.67 acres.

Survey of Lots 1, 2, 3, 4, 5 and 6, Section 15, T. 8 S., R. 18 W., G. & S. R. M., Arizona

The W 1/2 of Section 15, Township 8 South, Range 18 West, Gila and Salt River Meridian, Arizona is subdivided into legal subdivisions fractional lots numbered from 1 to 6, inclusive. The boundary between lots is the SE bank of the Gila River as determined by a traverse of the apparent bank line.

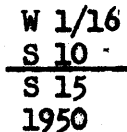
From the 1/4 cor. of secs. 10 and 15, an iron post, 1 in. diam., set 8 in. out of ground with brass cap mkd.



Cor. is also angle point 1 of Lot 1. S. 88° 30' 34" W., on the line bet. secs. 10 and 15, and the N. line of Lot 1.

15.15 NW bank of Gila River which bears SW.

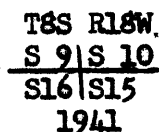
20.23 The W 1/16 cor. secs. 10 and 15. Monumented with an iron post, 1 in. diam., set 6 out of ground with brass cap mkd.



Cor. is also angle point 2 of Lot 1.

Leave Lot 1

40.46 The cor. of secs. 9, 10, 15 and 16. An iron post, 2 in. diam., set 12 in. out of ground with brass cap mkd.



Survey of Lots 1, 2, 3, 4, 5 and 6, Section 15, T. 8 S., R. 18 W., G. & S. R. M., Arizona

CHAINS

Begin new measurement.

S. $0^{\circ} 45' 54''$ E., on line bet. secs. 15 and 16.

20.00 The N $1/16$ cor. of secs. 15 and 16 which is monumented with an iron post, 1 in. diam., set 8 in. out of ground with brass cap mkd.

N $1/16$
S 16 | S 15
1950

31.67 NW bank of Gila River bearing SSW.

40.00 The $\frac{1}{4}$ cor. of secs. 15 and 16, and angle point 2 of Lot 5. An iron post, 1 in. diam., 16 in. out of ground with brass cap mkd.

$\frac{1}{4}$
S 16 | S 15
1953

Continue measurement now on W. line of Lot 5.

57.35 To SE bank of river and angle point 3 of Lot 5 and angle point 5 of Lot 6.

Set iron post 3 ft. long, 1 in. diam., 8 in. out of ground with brass cap mkd.

S 15
AP 3
S 16 | L 5
AP 5
L 6
1953

Leave Lot 5 continuing on W. line of Lot 6.

60.00 The S $1/16$ cor. of secs. 15 and 16 and angle point 6 of Lot 6, and iron post 1 in. diam., set 6 in. out of ground with brass cap mkd.

S $1/16$
S 16 | S 15
1950

Leave Lot 6, continuing on line bet. secs. 15 and 16.

80.00 Cor. of secs. 15, 16, 21 and 22 which is monumented with an iron post 2 in. diam., set 8 in. out of ground with brass cap mkd.

T8S R18W
S 16 | S 15
S 21 | S 22
1950

Begin new measurement.

N. $88^{\circ} 11' 37''$ E., on line bet. secs. 15 and 22.

20.00 The W $1/16$ cor. of secs. 15 and 22. An iron post 1 in. diam., set 8 in. out of ground with brass cap mkd.

Survey of Lots 1, 2, 3, 4, 5 and 6, Section 15, T. 8 S., R. 18 W., G. & S. R. M., Arizona

CHAINS

W 1/16
S 15
 S 22
 1950

40.00 The 1/4 cor. of secs. 15 and 22, monumented with an iron post, 1 in. diam., set 10 in. out of ground with brass cap mkd.

1/4 S 15
 S 22
 1950

Begin new measurement.

N. 0° 25' 58" W., on N. and S. centerline of sec. 15.

19.95 To point for the CS 1/16 cor. sec. 15. At proportionate distance
 Set iron post 3 ft. long, 1 in. diam., 8 in. out of ground with brass cap mkd.

S 15
 CS 1/16
 1953

39.90 Center of the section 1/4 cor. sec. 15, which falls on the centerline of the concrete lined Wellton Canal. A brass cap imbedded in the bottom of the canal marked

C 1/4
 S 15
 1953

Canal runs E. and W. on the E. and W. centerline of the sec. This cor. is also angle point 5 of Lot 4.

Continue measurement, now on E. line of Lot 4.

59.85 Point for the CN 1/16 cor. sec. 15 and angle points 1 of Lot 4 and 3 of Lot 2. At proportionate distance
 Set iron post 3 ft. long, 1 in. diam., 8 in. out of ground with brass cap mkd.

S 15
 CN 1/16
 1953

Leave Lot 4, continue on E. line of Lot 2.

66.52 To angle point 1 of Lot 2 and angle point 5 of Lot 1.
 Set iron post 3 ft. long, 1 in. diam., 8 in. out of ground with brass cap mkd.

T&S R18W
 S 15
 AP 5
 L 1
~~AP 1~~
 L 2.
 1953

Leave Lot 2 continuing on E. line of Lot 1.

66.79 SE bank of Gila River bearing SSW.

79.80 The 1/4 cor. of secs. 10 and 15, previously described.

Survey of Lots 1, 2, 3, 4, 5 and 6, Section 15, T. 8 S., R. 18 W., G. & S. R. M., Arizona

CHAINS	From the C $\frac{1}{4}$ cor. of sec. 15, previously described as being in the bottom of the Wellton Canal.
	S. 88° 21' 09" W., on the E. and W. centerline of sec. 15 and the S. line of Lot 4, which falls in the bottom of the recently constructed canal.
20.12	To point for the CW 1/16 cor. sec. 15 and angle points 4 of Lot 4, 1 of Lot 6, and 3 of Lot 3. At proportionate distance
	Chipped a heavy X mark in concrete lining in bottom of canal marking location of cor.
	Leave Lot 4 continuing on N. line of Lot 6.
21.83	Angle point 1 of Lot 5 and 2 of Lot 6.
	Chipped heavy "X" mark in concrete lining in bottom of canal marking location of angle points.
	Leave Lot 6, now on N. line of Lot 5, continuing along bottom of canal.
24.36	Headwall of pipeline siphon under Gila River
40.24	The $\frac{1}{4}$ cor. of secs. 15 and 16, previously described.

	From the W 1/16 cor. of secs. 15 and 22, previously described.
	N. 0° 35' 58" W., on the N. and S. centerline of the W $\frac{1}{2}$ of sec. 15.
19.98	Point for the SW 1/16 cor. sec. 15. At intersection with the E. and W. centerline of the SW $\frac{1}{4}$ sec. 15.
	Set iron post 3 ft. long, 1 in. diam., 8 in. out of ground with brass cap mkd.
	S 15 SW 1/16 1953
	Cor. is also angle point 7 of Lot 6.
	Continue measurement now on E. line of Lot 6.
39.96	The CW 1/16 cor. sec. 15 previously set and described.
	Leave Lot 6, continue on W. line of Lot 3.
59.94	Point for the NW 1/16 cor. sec. 15 and angle points 2 of Lot 3 and 3 of Lot 1. At intersection with the E. and W. centerline of the NW $\frac{1}{4}$ sec. 15.
	Set iron post 3 ft. long, 1 in. diam., 8 in. out of ground with brass cap mkd.
	S 15 NW 1/16 1953
	Leave Lot 3, continue on W. line of Lot 1.
74.33	NW bank of the Gila River bearing SW.
79.92	The W 1/16 cor. of secs. 10 and 15, previously described.

Survey of Lots 1, 2, 3, 4, 5 and 6, Section 15, T. 8 S., R. 18 W., G. & S. R. M., Arizona

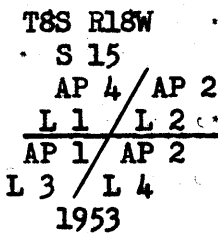
CHAINS

From the N 1/16 cor. of secs. 15 and 16, previously described.
 N. 88° 25' 52" E., on the E. and W. centerline of the NW 1/4 of Sec. 15.

- 7.57 NW bank of the Gila River which bears SW.
- 20.17 The NW 1/16 cor. sec. 15, previously set and described.
 Continue measurement now on line bet. Lots 1 and 3.

34.65 Angle points 4 of Lot 1, 2 of Lot 2, 1 of Lot 3 and 2 of Lot 4, on the SE bank of the Gila River.

Set iron post 3 ft. long, 1 in. diam., 8 in. out of ground with brass cap mkd.



Leave Lots 1 and 3, continue on line bet. Lots 2 and 4.

- 40.34 The CN 1/16 cor. sec. 15, previously set and described.

 From the CS 1/16 cor. sec. 15, previously described.

S. 88° 16' 24" W., on the E. and W. centerline of the SW 1/4 of sec. 15.

- 20.06 The SW 1/16 cor. sec. 15, previously described.
- 40.12 The S 1/16 cor. of secs. 15 and 16, previously described.

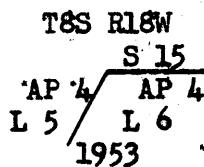
 The following line is a traverse of the SE bank of the Gila River as determined by the Bureau of Reclamation in establishing the boundary between the numbered Lots.

From angle point 3 of Lot 5 and angle point 5 of Lot 6, on the line bet. secs. 15 and 16, 2.65 chains northerly from the S 1/16 cor. of secs. 15 and 16.

N. 26° 15' 30" E., on line bet. Lots 5 and 6.

- 16.98 Angle point 4 of Lot 5 and angle point 4 of Lot 6.

Set iron post 3 ft. long, 1 in. diam., 8 in. out of ground with brass cap mkd.



Thence, S. 89° 11' 30" E., still on line bet. Lots 5 and 6.

- 10.07 To angle point 5 of Lot 5 and angle point 3 of Lot 6.

Set iron post 3 ft. long, 1 in. diam., 8 in. out of ground with brass cap mkd.

Survey of Lots 1, 2, 3, 4, 5 and 6, Section 15, T. 8 S., R. 18 W., G. & S. R. M., Arizona

CHAINS	
	<p style="text-align: center;">T8S R18W S15 AP5 L5 AP3 L6 1953</p> <p>Thence, N. 11° 48' 30" E.</p> <p>2.86 To angle points 1 of Lot 5 and 2 of Lot 6, in the bottom of the Wellton Canal on the E. and W. centerline of sec. 15, previously described.</p> <p>Thence, N. 88° 21' 09" E., on line previously described.</p> <p>1.71 The CW 1/16 cor. sec. 15 and angle points 3 of Lot 3, 4 of Lot 4 and 1 of Lot 6, previously described.</p> <p>Thence, N. 30° 34' E., on line bet. Lots 3 and 4.</p> <p>19.77 To angle point 4 of Lot 3 and angle point 3 of Lot 4.</p> <p>Set iron post 3 ft. long, 1 in. diam., 8 in. out of ground with brass cap mkd.</p> <p style="text-align: center;">T8S R18W S15 AP4 L3 AP3 L4 1953</p> <p>Thence, N. 51° 28' 30" E.</p> <p>5.38 To angle points 1 of Lot 3, 2 of Lot 4, 4 of Lot 1 and 2 of Lot 2. Monument previously described.</p> <p>Thence, N. 39° 36' E., now on line bet. Lots 1 and 2.</p> <p>8.85 To angle point 5 of Lot 1 and angle point 1 of Lot 2, on the N. and S. centerline of sec. 15, 6.67 chains northerly from the CN 1/16 cor. sec. 15, previously described.</p> <p>-----</p> <p style="text-align: center;">Area of Lot 1 is 38.42 acres Area of Lot 2 is 1.90 acres Area of Lot 3 is 12.56 acres Area of Lot 4 is 27.65 acres Area of Lot 5 is 10.27 acres Area of Lot 6 is 29.88 acres.</p>

Survey of Lots 5 to 14 inclusive, Section 19, T. 8 S., R. 18 W., G. & S. R. M., Arizona

The east half of Section 19, Township 8 South, Range 18 West, Gila and Salt River Meridian, Arizona is herein subdivided into legal subdivisions and fractional Lots numbered from 5 to 14, inclusive. The lots in the NE $\frac{1}{4}$ are bounded by the southern right-of-way line of the Wellton Protective Dike No. 3. The lots in the SE $\frac{1}{4}$ are bounded by a line established by the Bureau of Reclamation along the east bank of the Gila River.

From the cor. of secs. 17, 18, 19 and 20 which is monumented by an iron post 2 in. diam., set 14 in. out of ground with a brass cap mkd.

Survey of Lots 5 to 14 inclusive, Section 19, T. 8 S., R. 18 W., G. & S. R. M., Arizona

CHAINS

T8S R18W
S18 | S17
S19 | S20
 1941

S. 89° 36' 08" W., bet. secs. 18 and 19.

20.17 The E 1/16 cor. of secs. 18 and 19. An iron post 1 in. diam., set 8 in. out of ground, with brass cap mkd.

E 1/16
S18
S19
 1953

Continuing

40.34 The 1/4 cor. of secs. 18 and 19. An iron post 1 in. diam., set 20 in. out of ground in a rock mound, with brass cap mkd.

1/4
S18
S19
 1951

Thence, S. 0° 22' 47" E., on N-S centerline of sec. 19.

19.99 Point for the CN 1/16 sec. 19 and angle point 2 of Lot 7. At proportionate distance

Set iron post 3 ft. long, 1 in. diam., 12 in. out of ground with brass cap mkd.

CN
1/16
S19
 1953

Continue measurement, now on W. bdy. of Lot 7.

39.98 Point for the C 1/4 cor. sec. 19 and angle point 3 of Lot 7 and angle point 2 of Lot 9. At intersection with E-W centerline of sec. 19.

Set iron post 3 ft. long, 1 in. diam., 8 in. out of ground with brass cap mkd.

C 1/4
S19
 1953

Leave Lot 7 continuing on W. bdy. of Lot 9.

42.48 N. bank of main river channel, which bears SW.

54.64 S. bank of channel.

60.01 Point for the CS 1/16 cor. sec. 19 and angle point 3 of Lot 9. At proportionate distance.

Set iron post 3 ft. long, 1 in. diam., 8 in. out of ground with brass cap mkd.

CS
1/16
S19
 1953

Leave Lot 9 continuing measurement.

Survey of Lots 5 to 14 inclusive, Section 19, T. 8 S., R. 18 W., G. & S. R. M., Arizona

CHAINS

64.96 N. bank of overflow branch of Gila River bearing W.

71.45 S. bank of overflow branch of River.

80.04 The 1/4 cor. of secs. 19 and 30. Monumented by an iron post 1 in. diam., set 8 in. out of ground with brass cap mkd.

1/4
S19
S30
1950

Thence, N. 89° 37' 58" E., bet. secs. 19 and 30, beginning new measurement.

20.20 The E 1/16/sec. 19 and 30. An iron post 1 in. diam., set 8 in. out of ground with brass cap mkd.

E 1/16
S19
S30
1950

Cor. is also angle point 3 of Lot 14. Continue on S. bdy. of Lot 14.

28.53 SW bank of Gila River which bears NW.

40.40 The cor. of secs. 19, 20, 29 and 30, which is also angle point 4 of Lot 14, falling in river bed.

Cor. is monumented with an iron post, 2 in. diam., set 8 in. out of ground with brass cap mkd.

T8S R18W
S19 | S20
S30 | S29
1950

Thence, N. 0° 24' 42" W., bet. secs. 19 and 20 and on E. bdy. of Lot 14.

1.97 Angle point 5 of Lot 14 and angle point 4 of Lot 13 on indistinct bank of river.

Set iron post 3 ft. long, 1 in. diam., 8 in. out of ground with brass cap mkd.

T8S R18W
AP 4
L 13
AP 5
L 14
S19
1953

Leave Lot 14 continuing on E. bdy. of Lot 13.

20.01 The S 1/16 cor. secs. 19 and 20 and angle points 1 of Lot 13 and 5 of Lot 12. An iron post 1 in. diam., set 12 in. out of ground with brass cap mkd.

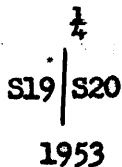
S 1/16
S19 S20
1950

Leave Lot 13 continue on E. bdy. of Lot 12.

Survey of Lots 5 to 14 inclusive, Section 19, T. 8 S., R. 18 W., G. & S. R. M., Arizona

CHAINS
40.02

The $\frac{1}{4}$ cor. of secs. 19 and 20 and AP 1 of Lot 12 and AP 4 of Lot 6.
An iron post 1 in. diam., set 10 in. out of ground with brass cap mdk.

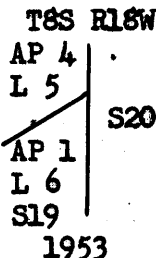


Continue on E. line of Lot 6.

57.23

To intersection with the southerly right-of-way line of the Wellton Protective Dike No. 3 at angle point 1 of Lot 6 and angle point 4 of Lot 5.

Set iron post 3 ft. long, 1 in. diam., 6 in. out of ground with brass cap mdk.



Leave Lot 6. Continue on E. bdy. of Lot 5.

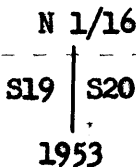
57.89

Centerline of the Wellton Protective Dike No. 3.

60.03

Point for the N $\frac{1}{16}$ cor. secs. 19 and 20 and angle point 1 of Lot 5.
At proportionate distance

Set iron post 3 ft. long, 1 in. diam., 8 in. out of ground with brass cap mdk.



Leave Lot 5 continuing measurement.

61.28

Northerly right-of-way line of the Wellton Protective Dike No. 3.

80.04

The cor. of secs. 17, 18, 19 and 20, monument previously described.

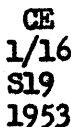
From the $\frac{1}{4}$ cor. of secs. 19 and 20 previously described.

S. $89^{\circ} 40' 14''$ W., on the E-W centerline of sec. 19 and bet. Lots 6 and 12.

20.18

Point for the CE $\frac{1}{16}$ cor. sec. 19 and angle points 3 of Lot 6, 3 of Lot 8, 1 of Lot 10 and 2 of Lot 12. At proportionate distance

Set iron post 3 ft. long, 1 in. diam., 8 in. out of ground with brass cap mdk.



Leave Lots 6 and 12, continue bet. Lots 8 and 10.

Survey of Lots 5 to 14 inclusive, Section 19, T. 8 S., R. 18 W., G. & S. R. M., Arizona

CHAINS

23.08 To intersect the southerly R/W line of the Wellton Protective Dike No. 3 at angle point 4 of Lot 7, AP 2 of Lot 8, AP 1 of Lot 9 and AP 2 of Lot 10.

Set iron post 3 ft. long, 1 in. diam., 5 in. out of ground with brass cap mkd.

T8S R18W
 AP 4/AP 2
 L 7 / L 8
 AP 1/AP 2
 L 9 / L 10
 S19
 1953

Leave Lots 8 and 10. continue bet. Lots 7 and 9.

23.97 Centerline of Dike.

28.53 Northerly R/W line of Dike.

40.36 The center of the section $\frac{1}{4}$ cor. sec. 19 previously described. Corner is also angle point 3 of Lot 7 and angle point 2 of Lot 9.

Leave Lots 7 and 9. Continue measurement.

79.57 The $\frac{1}{4}$ cor. of sec. 19 in R18W and sec. 24 in R19W. An iron post 1 in. diam., set 12 in. out of ground with a General Land Office brass cap mkd.

G10
 S19
 1912

From the E $\frac{1}{16}$ cor. of secs. 18 and 19, monument previously described.

S. $0^{\circ} 23' 45''$ E., on N-S centerline of the E $\frac{1}{2}$ of sec. 19.

20.00 Point for the NE $\frac{1}{16}$ cor. sec. 19 and angle point 2 of Lot 5, and angle point 1 of Lot 7. At the intersection with the E-W centerline of the NE $\frac{1}{4}$ of sec. 19.

Set iron post 3 ft. long, 1 in. diam., 8 in. out of ground with brass cap mkd.

NE
 1/16
 S19
 1953

Continue measurement now on line bet. Lots 5 and 7.

33.78 Northerly right-of-way line of the Wellton Protective Dike No. 3.

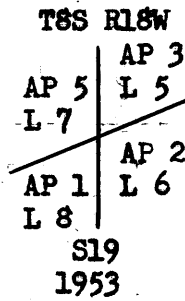
37.18 Centerline of dike.

37.84 Intersection with southerly R/W line of dike and angle points 3 of Lot 5, 2 of Lot 6, 5 of Lot 7 and 1 of Lot 8.

Set iron post 3 ft. long, 1 in. diam., 8 in. out of ground with brass cap mkd.

Survey of Lots 5 to 14 inclusive, Section 19, T. 8 S., R. 18 W., G. & S. R. M., Arizona

CHAINS



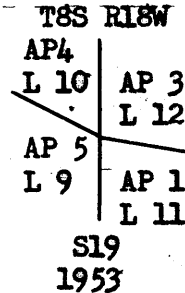
Leave Lots 5 and 7 continue bet. Lots 6 and 8.

40.00 The CE 1/16 cor. sec. 19, monument previously described.

Leave Lots 6 and 8 continuing bet. Lots 10 and 12.

57.75 To angle points 4 of Lot 10, 3 of Lot 12, 1 of Lot 11 and 5 of Lot 9.

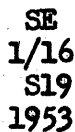
Set iron post 3 ft. long, 1 in. diam., 8 in. out of ground with brass cap mkd.



58.05 Indistinct east bank of Gila River which bears NNW.

60.02 Point for the SE 1/16 cor. sec. 19 and angle point 4 of Lot 9, AP 2 of Lot 11 and AP 2 of Lot 14. At intersection with the E-W centerline of the SE 1/4 sec. 19.

Set iron post 3 ft. long, 1 in. diam., 12 in. out of ground with brass cap mkd.



Leave Lots 9 and 11, continue on west bdy. of Lot 14.

74.43 SW bank of river.

80.04 The E 1/16 cor. of secs. 19 and 30. Monument previously described.

From the S 1/16 cor. of secs. 19 and 20 previously described.

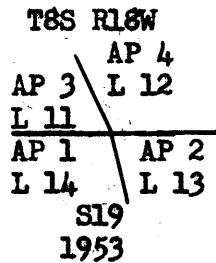
S. 89° 39' 06" W., on E-W centerline of the SE 1/4 of sec. 19 and bet. Lots 12 and 13.

16.74 To angle points 3 of Lot 11, AP 4 of Lot 12, AP 2 of Lot 13 and AP 1 of Lot 14.

Set iron post 3 ft. long, 1 in. diam., 8 in. out of ground with brass cap mkd.

Survey of Lots 5 to 14 inclusive, Section 19, T. 8 S., R. 18 W., G. & S. R. M., Arizona

CHAINS



Leave Lots 12 and 13 continue bet. Lots 11 and 14.

17.04 Indistinct bank of river.

20.19 The SE 1/16 cor. sec. 19, previously described.

Leave Lots 11 and 14 continue on S. bdy. of Lot 9.

23.22 W. bank of river.

40.38 The CS 1/16 cor. sec. 19 previously described.

From the N 1/16 cor. of secs. 19 and 20 and angle point 1 of Lot 5, monument previously described.

S. 89° 38' 11" W., on the E-W centerline of the NE $\frac{1}{4}$ of sec. 19 and the N. bdy. of Lot 5.

1.68 Northerly R/W line of dike.

20.18 The NE 1/16 cor. sec. 19 previously described.

Leave Lot 5 continue on N. bdy. of Lot 7.

40.36 The CN 1/16 cor. sec. 19 previously described.

The following line is a traverse of the southerly right-of-way line of the Wellton Protective Dike No. 3 and the E. bank of the Gila River. This line has been designated by the Bureau of Reclamation as the boundary between adjacent Lots.

From the intersection of the R/W line and the line bet. secs. 19 and 20 at angle point 4 of Lot 5 and angle point 1 of Lot 6.

S. 52° 56' 46" W., on the southerly R/W line and bet. Lots 5 and 6.

25.15 To AP 3 of Lot 5, AP 2 of Lot 6, AP 5 of Lot 7 and AP 1 of Lot 8, at the N-S centerline of the E $\frac{1}{2}$ of sec. 19. Iron post previously set and described.

Continue measurement. Leave Lots 5 and 6 continue bet. Lots 7 and 8.

28.77 To angle points 4 of Lot 7, 2 of Lot 8, 1 of Lot 9 and 2 of Lot 10, on the E-W centerline of sec. 19. Monument previously described.

Continue measurement. Leave Lots 7 and 8 continue bet. Lots 9 and 10.

31.53 End of right-of-way of Wellton Protective Dike No. 3 at river bank. Angle point 6 of Lot 9 and angle point 3 of Lot 10.

Set iron post 3 ft. long, 1 in. diam., 8 in. out of ground with brass cap mkd.

Survey of Lots 5 to 14 inclusive, Section 19, T. 8 S., R. 18 W., G. & S. R. M., Arizona

CHAINS

T8S R18W

AP 6 / AP 3
L 9 / L 10
S19
1953

Thence, S. $17^{\circ} 35'$ E., bet. Lots 9 and 10 along indistinct bank of Gila River.

Begin new measurement.

16.90 To angle points 5 of Lot 9, 4 of Lot 10, 1 of Lot 11 and 3 of Lot 12 on the N-S centerline of the E $\frac{1}{2}$ of sec. 19. Monument previously described.

Thence, S. $56^{\circ} 35'$ E., leaving Lots 9 and 10.

Begin new measurement bet. Lots 11 and 12.

4.14 To angle point 3 of Lot 11, AP 4 of Lot 12, AP 2 of Lot 13 and AP 1 of Lot 14. Iron post monument previously described. Point is on the E-W centerline of the SE $\frac{1}{4}$ of sec. 19.

Thence, S. $33^{\circ} 27' 30''$ E., now bet. Lots 13 and 14.

New measurement.

17.86 To angle point 3 of Lot 13 and angle point 6 of Lot 14.

Set iron post 3 ft. long, 1 in. diam., 3 in. out of ground with brass cap mkd.

T8S R18W
AP 6 / AP 3
L 14 / L 13
S19
1953

Thence, S. $65^{\circ} 17'$ E., bet. Lots 13 and 14.

Begin new measurement.

7.58 To angle points 4 of Lot 13 and 5 of Lot 14, on line bet. secs. 19 and 20.

Note:

Area of Lot 5 is 20.83 acres
Area of Lot 6 is 19.55 acres
Area of Lot 7 is 40.04 acres
Area of Lot 8 is 0.31 acres
Area of Lot 9 is 35.64 acres
Area of Lot 10 is 4.78 acres
Area of Lot 11 is 0.39 acres
Area of Lot 12 is 40.02 acres
Area of Lot 13 is 18.67 acres
Area of Lot 14 is 21.75 acres.

Survey of Lots 1 to 10 inclusive, Section 20, T. 8 S., R. 18 W., G. & S. R. M., Arizona

CHAINS

The N $\frac{1}{2}$ of Section 20 is herein subdivided into legal subdivisions and fractional lots numbered from 1 to 10 inclusive. A boundary of the lots being the south Right-of-Way line of the Wellton-Protective Dike No. 3, as traversed in this survey.

From the cor. secs. 16, 17, 20 and 21, which is angle point 1 of Lot 1, and is monumented with an iron post 2 in. diam., set 6 in. out of ground on the W. edge of a graveled county road, with brass cap mkd.

T8S R18W
 $\frac{S\ 17}{S\ 20} | \frac{S\ 16}{S\ 21}$
 1941

S. 89° 28' 05" W., on line bet. secs. 17 and 20 and on the N. line of Lot 1.

14.00

Intersection with the southerly Right-of-Way line of the Wellton Protective Dike No. 3 which is angle point 2 of Lot 1 and angle point 1 of Lot 2.

Set iron post 3 ft. long, 1 in. diam., 8 in. out of ground with brass cap mkd.

T8S R18W
 $\frac{S\ 17}{AP\ 1\ / \ AP\ 2}$
 $\frac{L\ 2\ / \ L\ 1}{1953\ S\ 20}$

Leave Lot 1, continue on N. line of Lot 2.

20.07

The E 1/16 cor. secs. 17 and 20 and angle points 2 of Lot 2 and 1 of 3, monumented with an iron post 1 in. diam., set 14 in. out of ground with brass cap mkd.

$\frac{E\ 1/16}{S\ 17}$
 $\frac{S\ 17}{S\ 20}$
 1950

Leave Lot 2 continue measurement on N. line of Lot 3.

40.14

The $\frac{1}{4}$ cor. of secs. 17 and 20, angle point 2 of Lot 3 and angle point 1 of Lot 5. Monument is an iron post, 1 in. diam., set 8 in. out of ground with brass cap mkd.

$\frac{\frac{1}{4}}{S\ 17}$
 $\frac{S\ 17}{S\ 20}$
 1950

Leave Lot 3, continue on N. line of Lot 5.

60.21

The W 1/16 cor. of secs. 17 and 20 and angle points 2 of Lot 5 and 1 of Lot 7 which is monumented with an iron post, 1 in. diam., set 4 in. out of ground, with brass cap mkd.

$\frac{W\ 1/16}{S\ 17}$
 $\frac{S\ 17}{S\ 20}$
 1950

Leave Lot 5 to continue on N. line of Lot 7.

Survey of Lots 1 to 10 inclusive, Section 20, T. 8 S., R. 18 W., G. & S. R. M., Arizona

CHAINS

80.28

The cor. of secs. 17, 18, 19 and 20 and angle point 2 of Lot 7. Cor. is monumented with an iron post, 2 in. diam., set 14 in. out of ground with brass cap mkd.

T8S R18W
 S 18 | S 17
 S 19 | S 20
 1941

Thence, S. $0^{\circ} 24' 42''$ E., beginning new measurement on line bet. secs. 19 and 20 and the W. line of Lot 7. A retracement of this line which was surveyed in survey of E $\frac{1}{2}$ of Section 19.

20.01

The N 1/16 cor. of secs. 19 and 20, which is also angle points 3 of Lot 7 and 2 of Lot 9. Monumented with an iron post 1 in. diam., set 10 in. out of ground with brass cap mkd.

N 1/16
 S 19 | S 20
 1953

Leave Lot 7 continuing on W. line of Lot 9.

22.81

Intersection with the southerly R/W line of the protective dike at angle point 3 of Lot 9 and angle point 3 of Lot 10.

The monument at this point, which was set in the survey of sec. 19 as described in the accompanying notes of that survey, is an iron post, 1 in. diam., set 6 in. out of ground with brass cap mkd.

T8S R18W
 AP 4
 L 5 | S20
 AP 1
 L 6
 S 19
 1953

The markings on this monument are changed to read

T8S R18W
 AP 4 | AP 3
 L 5 | L 9
 AP 1 | AP 3
 L 6 | L 10
 S19 | S20
 1953

Continue measurement on line bet. secs. 19 and 20 and on line bet. Lot 6 of sec. 19 and Lot 10 of sec. 20.

40.02

The $\frac{1}{4}$ cor. of secs. 19 and 20 and angle point 4 of Lot 10 in sec. 20. Cor. is monumented with an iron post, 1 in. diam., set 10 in. out of ground with brass cap mkd.

$\frac{1}{4}$ Cor.
 S 19 | S 20
 1953

Cor. falls midway between headwalls of a roadway siphon on the Wellton Canal whose centerline is on the E. and W. centerline of Sec. 20.

Thence, N. $89^{\circ} 27' 09''$ E., on the E. and W. centerline of sec. 20

Survey of Lots 1 to 10 inclusive, Section 20, T. 8 S., R. 18 W., G. & S. R. M., Arizona

CHAINS

and on the centerline of the concrete lined Wellton Canal, and the S. line of Lot 10.

20.08 Point for the CW 1/16 cor. of sec. 20 and angle point 5 of Lot 10. At proportionate distance.

Chipped a heavy "X" mark in the bottom of the concrete lined canal. Reference points were painted at the top of the sloping lining on the north side and the south side of the canal and marked

RM 3.60
CW 1/16 on the north

X

CW 1/16
RM 3.80 on the south

Leave Lot 10 continuing on the E. and W. centerline of sec. 20 and along bottom of the canal.

40.16 The center of the section $\frac{1}{4}$ cor. sec. 20. A brass cap imbedded in the bottom of the concrete lined Wellton Canal marked

$\frac{1}{4}$

S 20
1953

Continue measurement

60.24 Point for the CE 1/16 cor. of sec. 20. At proportionate distance

Chipped a heavy "X" mark in the bottom of the concrete lined canal. Reference points were painted at the top of the sloping lining on the north side and the south side of the canal and marked

RM 4.60
CE 1/16

X

CE 1/16
RM 4.12

Continue measurement

80.32 The $\frac{1}{4}$ cor. of secs. 20 and 21 which falls midway between the headwalls of a roadway siphon and is monumented with an iron post, 1 in. diam., set 12 in. below ground surface with brass cap mkd.

$\frac{1}{4}$ Cor.

S20 | S21

1953

Thence, N. $00^{\circ} 28' 32''$ W.,

Begin new measurement on line bet. secs. 20 and 21 which is on W. edge of a gravel surfaced county road.

20.00 The N 1/16 cor. of secs. 20 and 21 and angle point 5 of Lot 1. Cor. is monumented with an iron post, 1 in. diam., set 6 in. out of ground at west edge of road with brass cap mkd.

Survey of Lots 1 to 10 inclusive, Section 20, T. 8 S., R. 18 W., G. & S. R. M., Arizona

CHAINS

N 1/16
 S20 | S21
 1950

Continue measurement now on E. line of Lot 1.

40.00 The cor. of secs. 16, 17, 20 and 21, previously described.

From the $\frac{1}{4}$ cor. of secs. 17 and 20, previously described.

S. $0^{\circ} 26' 37''$ E., on N. and S. centerline of sec. 20 and on the line bet. Lots 3 and 5.

11.16 To intersect the south R/W line of the Wellton Protective Dike No. 3 at angle points 3 of Lot 3, 6 of Lot 5, 1 of Lot 6 and 4 of Lot 4.

Set iron post 3 ft. long, 1 in. diam., 8 in. out of ground with brass cap mkd.

T8S R18W
 AP 6 | AP 3
 L 5 | L 3
 AP 1 | AP 4
 L 6 | L 4
 S 20
 1953

Leave Lots 3 and 5, continue on line bet. Lots 4 and 6.

20.01 To point for CN 1/16 cor. sec. 20 and angle points 5 of Lot 4 and 6 of Lot 6. At proportionate distance

Set iron post 3 ft. long, 1 in. diam., 8 in. out of ground with brass cap mkd.

CN
 1/16
 S 20
 1953

Leave Lots 4 and 6 continuing measurement

40.02 The center of section $\frac{1}{4}$ cor. sec. 20 previously described.

From the E 1/16 cor. of secs. 17 and 20 previously described.

S. $0^{\circ} 27' 35''$ E., on the N. and S. centerline of the NE $\frac{1}{4}$ of sec. 20 and on line bet. Lots 2 and 3.

4.92 To intersection with the southerly R/W line of the dike and angle points 3 of Lot 2, 6 of Lot 3, 3 of Lot 1 and 1 of Lot 4.

Set iron post 3 ft. long, 1 in. diam., 8 in. out of ground with brass cap mkd.

T8S R18W
 AP 6 | AP 3
 L 3 | L 2
 AP 1 | AP 3
 L 4 | L 1
 S 20
 1953

Survey of Lots 1 to 10 inclusive, Section 20, T. 8 S., R. 18 W., G. & S. R. M., Arizona

CHAINS

Leave Lots 2 and 3 continue on line bet. Lots 1 and 4.

20.01

Point for the NE 1/16 cor. sec. 20 and angle point 4 of Lot 1 and angle point 6 of Lot 4. At intersection with the E. and W. centerline of the NE 1/4 of sec. 20.

Set iron post 3 ft. long, 1 in. diam., 8 in. out of ground with brass cap mkd.

NE 1/16
S 20
1953

Leave Lots 1 and 4 continuing measurement.

40.02

The CE 1/16 cor. sec. 20 previously described.

From the W 1/16 cor. of secs. 17 and 20 previously described.

S. 0° 25' 40" E., on N. and S. centerline of the NW 1/4 of sec. 20 and on line bet. Lots 5 and 7.

10.00

To intersect with the boundary of the Wellton-Mohawk Irrigation and Drainage District, which in this section is a straight line from the 1/4 cor. of secs. 17 and 20 to the N 1/16 cor. of secs. 19 and 20. Point is also angle points 3 of Lot 5, 4 of Lot 6, 6 of Lot 7 and 1 of Lot 8.

Set iron post 3 ft. long, 1 in. diam., 8 in. out of ground with brass cap mkd.

T8S R18W
AP 3
AP 6 L 5
L 7
AP 4
AP 1 L 6
L 8
S 20
1953

Leave Lots 5 and 7, continue on line bet. Lots 6 and 8.

20.01

To point for the NW 1/16 cor. sec. 20 and angle points 5 of Lot 6, 4 of Lot 8 and 1 of Lot 10. At intersection with the E. and W. centerline of the NW 1/4 of sec. 20.

Set iron post 3 ft. long, 1 in. diam., 8 in. out of ground with brass cap mkd.

NW 1/16
S 20
1953

Leave Lots 6 and 8, continue on E. bdy. of Lot 10.

40.02

The CW 1/16 cor. sec. 20 previously described.

From the N 1/16 cor. of secs. 19 and 20 previously described.

N. 89° 27' 37" E., beginning new measurement on the E. and W. centerline of the N 1/2 of sec. 20 and on line bet. Lots 7 and 9.

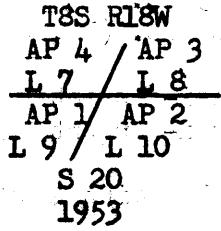
3.78

To intersect the southerly R/W line of the protective dike at AP 4 of Lot 7, AP 3 of Lot 8, AP 1 of Lot 9 and AP 2 of Lot 10.

Survey of Lots 1 to 10 inclusive, Section 20, T. 8 S., R. 18 W., G. & S. R. M., Arizona

CHAINS

Set iron post 3 ft. long, 1 in. diam., 8 in. out of ground with brass cap mkd.



Leave Lots 7 and 9 continuing on line bet. Lots 8 and 10.

20.07 The NW 1/16 cor. sec. 20 previously set and described.

Leave Lots 8 and 10 continue on S. line of Lot 6.

40.15 To CN 1/16 cor. sec. 20 previously set and described.

Leave Lot 6 continue on S. line of Lot 4.

60.23 To NE 1/16 cor. sec. 20 previously set and described.

Leave Lot 4 continue on S. line of Lot 1.

80.31 The N 1/16 cor. secs. 20 and 21 previously described.

The following line is a traverse of the southerly Right-of-Way line of the Wellton Protective Dike No. 3 and a portion of the boundary of the Wellton-Mohawk Irrigation and Drainage District as noted herein. This line is established as the boundary between the numbered lots. The protective dike R/W width is 100' on N. side and 35' on S. side.

The portion of the District boundary traversed in this survey is a part of the official boundary of the District as established and noted in Exhibit "C" of the "Contract with Wellton-Mohawk Irrigation and Drainage District for Construction of Works and for Delivery of Water", Symbol and No. Ilr-1591, dated March 4, 1952, entered into between the United States and the above District. The boundary in this section is from the N 1/16 cor. of secs. 19 and 20 in a straight line to the 1/4 cor. of secs. 17 and 20, thence on the line bet. secs. 17 and 20 to the cor. of secs. 16, 17, 20 and 21.

From brass cap monument set at angle point 2 of Lot 1 and angle point 1 of Lot 2, on the line bet. secs. 17 and 20 at intersection with the southerly R/W line of the protective dike, previously described.

S. 50° 28' 32" W., along R/W line which is boundary bet. Lots 1 and 2.

7.82 To monument set for AP 3 of Lot 1, AP 3 of Lot 2, AP 6 of Lot 3 and AP 1 of Lot 4; previously described.

Leave Lots 1 and 2, continue on line bet. Lots 3 and 4.

13.65 Point for angle point 5 of Lot 3 and angle point 2 of Lot 4. Not monumented.

This point is the PC of a curve in the R/W line.

Thence, beginning new measurement

On curve in R/W line whose data is

Survey of Lots 1 to 10 inclusive, Section 20, T. 8 S., R. 18 W., G. & S. R. M., Arizona

CHAINS

Δ 52° 29' 04" Rt.
 R 1035 ft.
 T 510.23 ft.
 L 948.09 ft. (14.36 chains)

Bearing of semi-tangent PC to PI is S. 50° 28' 32" W.
 Bearing of semi-tangent PI to PT is N. 77° 02' 24" W.

14.36 To PT of curve and angle point 4 of Lot 3 and angle point 3 of Lot 4. Point not monumented.

Thence, N. 77° 02' 24" W., beginning new measurement.

2.08 To intersection with the N. and S. centerline of sec. 20. Corner previously monumented and described.

Leave Lots 3 and 4 continuing on line bet. Lots 5 and 6.

14.24 To angle points 5 of Lot 5 and 2 of Lot 6 at PC of curve in R/W line. Point is not monumented.

Thence, beginning new measurement

On curve in R/W line whose data is

Δ 16° 11' 37" Lt.
 R 965 ft.
 T 137.29 ft.
 L 272.74 ft. (4.13 chains)

Bearing of semi-tangent PC to PI is N. 77° 02' 24" W.
 Bearing of semi-tangent PI to POC is S. 86° 45' 59" W.

4.13 To point on curve at intersection with the aforementioned District boundary. This point is angle point 4 of Lot 5 and 3 of Lot 6. Not monumented.

Thence, S. 62° 59' 30" W.,

Begin new measurement, leaving the south R/W line of the dike to continue on the District Boundary.

4.64 To intersection with the N. and S. centerline of the NW $\frac{1}{4}$ of sec. 20 at angle points 3 of Lot 5, 4 of Lot 6, 6 of Lot 7 and 1 of Lot 8. Monument previously described.

Leave Lots 5 and 6 continuing on District boundary line which is line bet. Lots 7 and 8.

14.19 To angle point 5 of Lot 7 and angle point 2 of Lot 8.

Set iron post 3 ft. long, 1 in. diam., 8 in. out of ground with brass cap mkd.

T8S R18W

AP 5

L 7

AP 2

L 8

S 20

1953

This point is the intersection of the District boundary line and the southerly R/W line of the dike.

Thence, S. 52° 56' 46" W.,

Leave the District boundary line beginning new measurement on the R/W line.

Survey of Lots 1 to 10 inclusive, Section 20, T. 8 S., R. 18 W., G. & S. R. M., Arizona

CHAINS

9.67

To intersect the E. and W. centerline of the NW $\frac{1}{4}$ of sec. 20 at angle point 4 of Lot 7, AP 3 of Lot 8, AP 1 of Lot 9 and AP 2 of Lot 10. Monument previously described.

Leave Lots 7 and 8 continuing on line bet. Lots 9 and 10.

14.38

To angle points 3 of Lot 9 and 3 of Lot 10 on the line bet. secs. 19 and 20. Monument previously described.

- Area of Lot 1 is 38.67 acres
- Area of Lot 2 is 2.49 acres
- Area of Lot 3 is 20.56 acres
- Area of Lot 4 is 19.61 acres
- Area of Lot 5 is 18.54 acres
- Area of Lot 6 is 21.63 acres
- Area of Lot 7 is 31.21 acres
- Area of Lot 8 is 8.96 acres
- Area of Lot 9 is 0.52 acres
- Area of Lot 10 is 39.66 acres

Survey of Lots 1, 2, 3 and 4, Section 21, T. 8 S., R. 18 W., G. & S. R. M., Arizona

The NE $\frac{1}{4}$ of sec. 21 is herein subdivided into legal subdivisions and fractional lots, numbered from 1 to 4 inclusive. The boundary between Lots 1 and 2 and Lots 3 and 4 is the east Right-of-Way line of the Wellton Canal, as established by the Bureau of Reclamation.

From the cor. of secs. 15, 16, 21 and 22, which is angle point 1 of Lot 1.

Monument is an iron post, 2 in. diam., set 6 in. out of ground with brass cap mkd.

T8S R18W
S16 | S15
S21 | S 22
 1950

N. 89° 57' 07" W., on line bet. secs. 16 and 21 and on N. line of Lot 1.

8.71 E. bank of Gila River which bears S.

12.29 W. bank of Gila River.

13.81 Point for angle point 2 of Lot 1 and angle point 1 of Lot 2, on the E. Right-of-Way line of the Wellton Canal.

Set iron post, 3 ft. long, 1 in. diam., 8 in. out of ground with brass cap mkd.

T8S R18W
S16
 AP 1 | AP 2
 L 2 | L 1
 S 21
 1953

Leave Lot 1 continuing on N. line of Lot 2.

20.07 The E 1/16 cor. secs. 16 and 21 and angle point 2 of Lot 2. Monument is an iron post, 1 in. diam., set 10 in. out of ground with brass cap mkd.

Survey of Lots 1, 2, 3 and 4, Section 21, T. 8 S., R. 18 W., G. & S. R. M., Arizona

CHAINS	
	<p style="text-align: center;">E 1/16 <u>S16</u> S21 1950</p> <p>Leave Lot 2 continuing measurement.</p>
40.14	The $\frac{1}{4}$ cor. secs. 16 and 21. An iron post, 1 in. diam., set 8 in. out of ground, with brass cap mkd.
	<p style="text-align: center;">$\frac{1}{4}$ <u>S16</u> S21 1950</p> <p>Thence, S. $0^{\circ} 25' 04''$ E., On N. and S. centerline of sec. 21.</p>
20.00	To point for the CN 1/16 cor. sec. 21. At proportionate distance Set iron post, 3 ft. long, 1 in. diam., 8 in. out of ground with brass cap mkd.
	<p style="text-align: center;">CN <u>1/16</u> S21 1953</p>
40.00	To the center of section 21 which falls at the centerline of the concrete lined Wellton Canal and is monumented by a brass cap imbedded in the concrete bottom of the canal marked
	<p style="text-align: center;">C $\frac{1}{4}$ S21 1953</p> <p>Thence, S. $89^{\circ} 56' 57''$ E., on the E. and W. centerline of sec. 21 and the centerline of the Wellton Canal. Begin new measurement.</p>
20.05	Point for the CE 1/16 cor. sec. 21 which is marked by an "X" chipped in the concrete bottom of the Wellton Canal, with reference marks painted at the top of the lining on the N. and on the S. side of the corner. Corner is also angle point 3 of Lot 3.
	<p style="text-align: center;">RM 4.70 CE 1/16 X CE 1/16 RM 5.00</p>
	Continue measurement, now on S. line of Lot 3, still in bottom of Wellton Canal.
38.81	Leave Wellton Canal centerline which turns N. at this point. Continue on centerline of the W-18.1E Lateral.
40.10	The $\frac{1}{4}$ cor. of secs. 21 and 22 and angle point 4 of Lot 3. Monumented by a brass cap imbedded in the concrete bottom of the W-18.1E Lateral which is marked
	<p style="text-align: center;">$\frac{1}{4}$ S21 S22 1953</p> <p>Thence, N. $0^{\circ} 21' 36''$ W., on the line bet. secs. 21 and 22 and on the E. line of Lot 3. Begin new measurement.</p>

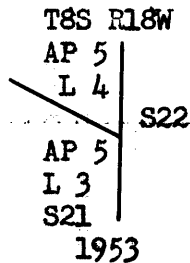
Survey of Lots 1, 2, 3 and 4, Section 21, T. 8 S., R. 18 W., G. & S. R. M., Arizona

CHAINS

6.73

Angle Point 5 of Lot 3 and angle point 5 of Lot 4.

Set iron post, 3 ft. long, 1 in. diam., 8 in. out of ground with brass cap mkd.



Leave Lot 3 continue on E. line of Lot 4.

8.40

SW bank of the Gila River which bears ESE.

12.88

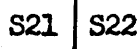
NE bank of Gila River.

20.01

The N 1/16 cor. of secs. 21 and 22 and angle point 1 of Lot 4 and angle point 6 of Lot 1.

Monument is an iron post, 1 in. diam., set 14 in. out of ground with brass cap mkd.

N 1/16



1950

Leave Lot 4 continue on E. line of Lot 1.

40.02

The cor. of secs. 15, 16, 21 and 22 previously described.

From the E 1/16 cor. of secs. 16 and 21, monument previously described.

S. 0° 23' 20" E., on the N. and S. centerline of the NE 1/4 of sec. 21 and on the W. line of Lot 2.

20.01

Point for the NE 1/16 cor. sec. 21 and AP 3 of Lot 2 and AP 2 of Lot 3. At the intersection with the E. and W. centerline of the NE 1/4 of sec. 21.

Set iron post, 3 ft. long, 1 in. diam., 8 in. out of ground with brass cap mkd.

NE 1/16

S21

1953

Leave Lot 2 continue on W. line of Lot 3.

40.02

The CE 1/16 cor. sec. 21 previously described.

From the N 1/16 cor. secs. 21 and 22, previously described.

N. 89° 57' 02" W., on the E. and W. centerline of the NE 1/4 of sec. 21 and on the line bet. Lots 1 and 4.

4.17

E. bank of the Gila River bearing SSE.

7.94

W. bank of the Gila River.

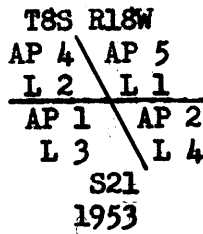
Survey of Lots 1, 2, 3 and 4, Section 21, T. 8 S., R. 18 W., G. & S. R. M., Arizona

CHAINS

9.51

Intersection with the E. Right-of-Way line of the Wellton Canal and angle points 5 of Lot 1, 4 of Lot 2, 1 of Lot 3 and 2 of Lot 4.

Set iron post, 3 ft. long, 1 in. diam., 6 in. out of ground with brass cap mkd.



Leave Lots 1 and 4, continue on line bet. Lots 2 and 3.

20.06

The NE 1/16 cor. sec. 21 previously described.

Leave Lots 2 and 3.

40.12

The CN 1/16 cor. sec. 21 previously described.

The following line is a traverse of the east Right-of-Way line of the Wellton Canal which has been established as the boundary between Lots 1 and 2 and between Lots 3 and 4 in section 21.

From angle point 2 of Lot 1 and angle point 1 of Lot 2, at the intersection of the line bet. secs. 16 and 21 and the R/W line.

S. 0° 39' 45" E., on the R/W line and bet. Lots 1 and 2.

5.97

To angle point 3 of Lot 1 and angle point 6 of Lot 2 at the PC of a curve in the R/W line. Point not monumented.

Begin new measurement, on curve whose data is

- Δ 20° 59' 38" Lt.
- R 1126 ft.
- T 208.63 ft.
- L 412.59 ft. (6.25 chains)

Bearing of semi-tangent PC to PI is S. 0° 39' 45" E.
 Bearing of semi-tangent PI to PT is S. 21° 39' 23" E.

6.25

To angle point 4 of Lot 1 and angle point 5 of Lot 2 at PT of curve in R/W line. Point not monumented.

Thence, S. 21° 39' 23" E., beginning new measurement.

8.54

Intersection with the E. and W. centerline of the NE 1/4 of sec. 21, previously described.

Leave Lots 1 and 2, continue measurement on line bet. Lots 3 and 4.

10.89

To angle point 7 of Lot 3 and angle point 3 of Lot 4 at PC of curve in R/W line. Point not monumented.

Thence beginning new measurement, on curve whose data is

- Δ 19° 59' 31" Lt.
- R 1126 ft.
- T 198.46 ft.
- L 392.88 ft. (5.95 chains)

Bearing of semi-tangent PC to PI is S. 21° 39' 23" E.
 Bearing of semi-tangent PI to PT is S. 41° 38' 54" E.

Survey of Lots 1, 2, 3 and 4, Section 21, T. 8 S., R. 18 W., G. & S. R. M., Arizona

CHAINS

5.95

To angle point 6 of Lot 3 and angle point 4 of Lot 4 at PT of curve in R/W line. Point not monumented.

Thence, S. 41° 38' 54" E., beginning new measurement.

8.73

To angle point 5 of Lot 3 and angle point 5 of Lot 4 at intersection with line bet. secs. 21 and 22. Monument previously described.

 Area of Lot 1 is 25.24 acres
 Area of Lot 2 is 14.90 acres
 Area of Lot 3 is 32.89 acres
 Area of Lot 4 is 7.23 acres.

Survey of Lots 1 to 11, inclusive, Section 22, T. 8 S., R. 18 W., G. & S. R. M., Arizona

 The W $\frac{1}{2}$ and the SE $\frac{1}{4}$ of Section 22 is herein subdivided into legal subdivisions and fractional lots numbered from 1 to 11, inclusive. A traverse line along the banks of the Gila River is established by the Bureau of Reclamation as the boundary between respective lots.

 Notes for survey of the W $\frac{1}{2}$ of line between secs. 15 and 22 can be found on Page 16 of these notes.

Notes of survey of the N $\frac{1}{2}$ of line between secs. 21 and 22 can be found on Page 36 of these notes. The line bet. secs. 21 and 22 from the N 1/16 cor. secs. 21 and 22 to the $\frac{1}{4}$ cor. secs. 21 and 22 is herewith retraced to set and remark found corners to conform with the establishment of the appropriate lots in sec. 22.

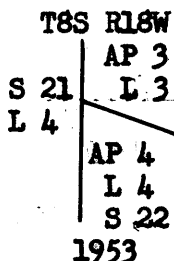
From the N 1/16 cor. secs. 21 and 22, previously described on Page 37.

S. 0° 21' 36" E., bet. secs. 21 and 22, which is line bet. Lot 4 in sec. 21 and Lot 3 in sec. 22.

6.06

Point for angle point 3 of Lot 3 and angle point 4 of Lot 4 in sec. 22 and point on E. boundary of Lot 4 in sec. 21.

Set iron post, 3 ft. long, 1 in. diam., 8 in. out of ground with brass cap mkd.



Leave Lot 3 in sec. 22 continuing now on line bet. Lot 4 in sec. 22 and Lot 4 in sec. 21.

7.12

NE bank of Gila River which bears SE.

11.60

SW bank of Gila River.

13.28

To monument previously set in survey of sec. 21, see Page 37, marking cor. of Lots 3 and 4 in sec. 21. Monument is an iron post 1 in. diam., set 8 in. out of ground with brass cap mkd.

Survey of Lots 1, to 11, inclusive, Section 22, T. 8 S., R. 18 W., G. & S. R. M., Arizona

CHAINS	
	<p style="text-align: center;">T8S R18W AP 5 L 4 S 22 AP 5 L 3 S 21 1953</p>
	<p>Marking on this cor. is changed to read</p>
	<p style="text-align: center;">T8S R18W AP 5 L 4 L 4 S 22 AP 5 L 3 S 21 1953</p>
<p>20.01</p>	<p>Continuing measurement To $\frac{1}{4}$ cor. sec. 21 and 22, a brass cap imbedded in the concrete bottom of the N-18.1E Lateral marked</p> <p style="text-align: center;">$\frac{1}{4}$ S21 S22 1953</p>
<p>40.01</p>	<p>Continue measurement. Leave line bet. Lot 3 in sec. 21 and Lot 4 in sec. 22, continuing on line bet. secs. 21 and 22. The S $\frac{1}{16}$ cor. secs. 21 and 22. An iron post 1 in. diam., set 8 in. out of ground with brass cap mkd.</p> <p style="text-align: center;">S $\frac{1}{16}$ S21 S22 1950</p>
<p>60.01</p>	<p>Continue measurement. The cor. of secs. 21, 22, 27 and 28. Monumented by an iron post 2 in. diam., set 8 in. out of ground with brass cap mkd.</p> <p style="text-align: center;">T8S R18W <u>S21 S22</u> <u>S28 S27</u> 1941</p>
	<p>Thence, N. 89° 24' 05" E., on line bet. secs. 22 and 27.</p>
	<p>Begin new measurement.</p>
<p>19.99</p>	<p>To the W $\frac{1}{16}$ cor. secs. 22 and 27, an iron post 1 in. diam., set 12 in. out of ground with brass cap mkd.</p> <p style="text-align: center;">W $\frac{1}{16}$ <u>S22</u> <u>S27</u> 1950</p>
	<p>Continuing</p>
<p>28.31</p>	<p>W. bank of Gila River, which bears southwesterly</p>
<p>35.13</p>	<p>E. bank of River</p>

Survey of Lots 1 to 11, inclusive, Section 22, T. 8 S., R. 18 W., G. & S. R. M., Arizona

CHAINS

39.98

The $\frac{1}{4}$ cor. secs. 22 and 27 which is monumented by an iron post 1 in. diam., set 16 in. out of ground with brass cap mkd.

$$\frac{1}{4} \frac{S22}{S27}$$

1941

59.97

The E $\frac{1}{16}$ cor. secs. 22 and 27. An iron post 1 in. diam., set 8 in. out of ground with brass cap mkd.

$$E \frac{1}{16} \frac{S22}{S27}$$

1950

79.96

The cor. of secs. 22, 23, 26 and 27. An iron post 2 in. diam., set 10 in. out of ground with brass cap mkd.

$$\begin{array}{c} T8S R18W \\ \hline S22 | S23 \\ \hline S27 | S26 \\ 1941 \end{array}$$

Thence, N. $0^{\circ} 19' 52''$ W., bet. secs. 22 and 23

Begin new measurement.

20.43

Point for the S $\frac{1}{16}$ cor. secs. 22 and 23. At proportionate distance

Set iron post 3 ft. long, 1 in. diam., 8 in. out of ground with brass cap mkd.

$$S \frac{1}{16} \frac{S22}{S23}$$

1953

Continue measurement.

40.86

The $\frac{1}{4}$ cor. secs. 22 and 23. An iron post 1 in. diam., set 12 in. below ground with brass cap mkd.

$$\frac{1}{4} \frac{S22}{S23}$$

1953

Thence, S. $88^{\circ} 47' 51''$ W., on the E-W centerline of sec. 22

Beginning new measurement

20.00

To the CE $\frac{1}{16}$ cor. sec. 22, monumented by an iron post 1 in. diam., set 8 in. out of ground with brass cap mkd.

$$E \frac{1}{16} C-C \frac{S22}{S27}$$

1951

This cor. is also angle point 1 of Lot 11

Continue measurement now on N. boundary of Lot 11

40.00

The C $\frac{1}{4}$ cor. sec. 22. An iron post 1 in. diam., set 6 in. out of ground with brass cap mkd.

Survey of Lots 1 to 11, inclusive, Section 22, T. 8 S., R. 18 W., G. & S. R. M., Arizona

CHAINS

S22
C 1/4
1951

also angle points 2 of Lot 11, 1 of Lot 9 and 5 of Lot 1.

Leave Lot 11. Continue on line bet. Lots 1 and 9

55.14 To angle point 4 of Lot 1, AP 1 of Lot 2, AP 3 of Lot 8 and AP 2 of Lot 9.

Set iron post 3 ft. long, 1 in. diam., 8 in. out of ground with brass cap mkd.

T8S R18W
AP 4
AP 1 L 1
L 2
AP 3 AP 2
L 8 L 9
1953 S 22

Leave Lots 1 and 9 continuing now bet. Lots 2 and 8

55.53 NE bank of Gila River which bears SE

60.00 Point for the CW 1/16 cor. sec. 22 and angle points 3 of Lot 2, 6 of Lot 4, 1 of Lot 5 and 4 of Lot 8. At proportionate distance

Set iron post 3 ft. long, 1 in. diam., 8 in. out of ground with brass cap mkd.

CW
1/16
S22
1953

Leave Lots 2 and 8 continuing bet. Lots 4 and 5.

67.43 SW bank of Gila River.

67.73 Angle point 2 of Lot 5, angle point 1 of Lot 6 and point on south boundary of Lot 4.

Set iron post 3 ft. long, 1 in. diam., 8 in. out of ground with brass cap mkd.

T8S R18W
L 4
AP 2 AP 2
L 6 L 5
S22
1953

Leave Lot 5 continue bet. Lots 4 and 6

70.00 Point for the CWW 1/64 cor. sec. 22 and angle point 3 of Lot 6, and point on S. line of Lot 4. At proportionate distance

Set iron post 3 ft. long, 1 in. diam., 8 in. out of ground with brass cap mkd.

CWW
1/64
S22
1953

Leave Lot 6 continue on S. line of Lot 4

Survey of Lots 1 to 11, inclusive, Section 22, T. 8 S., R. 18 W., G. & S. R. M., Arizona

CHAINS
80.00

To $\frac{1}{4}$ cor. secs. 21 and 22, brass cap previously described.

From the $\frac{1}{4}$ cor. of secs. 22 and 27, a brass cap previously described
N. $0^{\circ} 20' 44''$ W., on the N-S centerline of sec. 22

11.42 SE bank of Gila River which bears SSW

20.22 Point for the CS 1/16 cor. sec. 22, and angle points 7 of Lot 8 and 4 of Lot 10. At proportionate distance

Set iron post 3 ft. long, 1 in. diam., 8 in. out of ground with brass cap mkd.

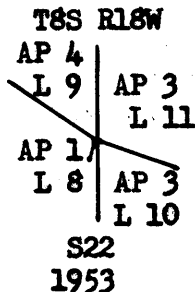
CS
1/16
S22
1953

Continue measurement now bet. Lots 8 and 10.

30.54 NE bank of River which bears SE at this point

30.89 Angle point 1 of Lot 8, AP 4 of Lot 9, AP 3 of Lot 10 and AP 3 of Lot 11.

Set iron post 3 ft. long, 1 in. diam., 8 in. out of ground with brass cap mkd.



Leave Lots 8 and 10, continue bet. Lots 9 and 11.

40.44 The C $\frac{1}{4}$ cor. sec. 22 previously described.

Leave Lots 9 and 11 continuing on east boundary of Lot 1.

60.66 The CN 1/16 cor. sec. 22 and angle point 1 of Lot 1. An iron post 1 in. diam., set 8 in. out of ground with brass cap mkd.

N 1/16
C
S22 |
C
1951

Leave Lot 1 continuing on N-S centerline sec. 22.

80.88 The $\frac{1}{4}$ cor. secs. 15 and 22. An iron post 1 in. diam., set 10 in. out of ground with brass cap mkd.

$\frac{1}{4}$ $\frac{S15}{S22}$
1950

From the W 1/16 cor. of secs. 15 and 22 previously described.

Survey of Lots 1 to 11, inclusive, Section 22, T. 8 S., R. 18 W., G. & S. R. M., Arizona

CHAINS

S. 0° 21' 10" E., on N-S centerline of west half of section 22.

20.11 To point for the NW 1/16 cor. sec. 22 and angle points 2 of Lot 1 and 1 of Lot 3. At intersection with E-W centerline of the NW 1/4 of Section 22.

Set iron post 3 ft. long, 1 in. diam., 8 in. out of ground with brass cap mkd.

NW 1/16
S22
1953

Continue measurement, now bet. Lots 1 and 3.

35.11 To angle point 3 of Lot 1, 6 of Lot 3, 1 of Lot 4 and 2 of Lot 2.

Set iron post 3 ft. long, 1 in. diam., 8 in. out of ground with brass cap mkd.

T8S R18W
AP 6
L 3 AP 3
L 1
AP 1
L 4 AP 2
L 2
S22
1953

Leave Lots 1 and 3 continue bet. Lots 2 and 4.

35.41 NE bank of Gila River which bears SE

40.22 The CW 1/16 cor. sec. 22 previously described.

Continue measurement. Leave Lots 2 and 4 continuing bet. Lots 5 and 8.

44.35 SW bank of River.

44.65 To angle point 3 of Lot 5, AP 1 of Lot 6, AP 2 of Lot 7 and AP 5 of Lot 8.

Set iron post 3 ft. long, 1 in. diam., 8 in. out of ground with brass cap mkd.

T8S R18W
AP 3
L 5 AP 5
L 8
AP 1
L 6 AP 2
L 7
S22
1953

Continue bet. Lots 6 and 7. -
cor.

60.33 Point for the SW 1/16/sec. 22 and angle point 5 of Lot 6 and angle point 3 of Lot 7. At intersection with the E-W centerline of the SW 1/4 of sec. 22

Set iron post 3 ft. long, 1 in. diam., 8 in. out of ground with brass cap mkd.

SW 1/16
S22
1953

Leave Lots 6 and 7 continuing measurement.

Survey of Lots 1 to 11, inclusive, Section 22, T. 8 S., R. 18 W., G. & S. R. M., Arizona

CHAINS

- 80.44 The W 1/16 of secs. 22 and 27 previously described.

From the S 1/16 cor. secs. 21 and 22 , monument previously described.
 N. 89° 05' 58" E., on the E-W centerline of the S 1/2 of sec. 22.
- 10.00 Point for the CWSW 1/64 cor. sec. 22, which is also angle point 4 of Lot 6.. At proportionate distance

Set iron post 3 ft. long, 1 in. diam., 8 in. out of ground with brass cap mkd.

CW
 SW
 1/64
 S22
 1953

Continue measurement now on S. bdy. of Lot 6.
- 20.00 The SW 1/16 cor. sec. 22, previously described.

Leave Lot 6 continue on S. bdy. of Lot 7.
- 34.65 Angle point 1 of Lot 7 and angle point 6 of Lot 8.

Set iron post 3 ft. long, 1 in. diam., 8 in. out of ground with brass cap mkd.

T8S R18W
 AP 1 \ AP 6
 L 7 \ L 8
 S22
 1953

Leave Lot 7 continue on S. bdy. of Lot 8.
- 34.98 W. bank of Gila River which is turning SSW at this point.
- 39.99 The CS 1/16 cor. sec. 22 previously described.

Leave Lot 8 continue on S. bdy. of Lot 10.
- 43.72 E. bank of River.
- 44.21 Angle point 1 of Lot 10 and angle point 5 of Lot 11.

Set iron post 3 ft. long, 1 in. diam., 8 in. out of ground with brass cap mkd.

T8S R18W
 AP 1 / AP 5
 L 10 / L 5
 S22
 1953

Leave Lot 10 continue on S. bdy. of Lot 11.
- 59.98 Point for the SE 1/16 cor. sec. 22 and angle point 6 of Lot 11. At intersection with the N-S centerline of the SE 1/4 of sec. 22

Set iron post 3 ft. long, 1 in. diam., 6 in. out of ground with brass cap mkd.

SE 1/16
 S22
 1953

Survey of Lots 1 to 11, inclusive, Section 22, T. 8 S., R. 18 W., G. & S. R. M., Arizona

CHAINS

Leave Lot 11.

79.97 The S 1/16 cor. secs. 22 and 23, monument previously described.

From the E 1/16 cor. secs. 22 and 27, a brass cap previously described.

N. 0° 20' 18" W., on N-S centerline of the SE 1/4 sec. 22.

20.32 To SE 1/16 cor. sec. 22, previously described.

Continue measurement now on E. bdy. of Lot 11

40.64 To CE 1/16 cor. sec. 22, previously described.

From the CN 1/16 cor. sec. 22, previously described.

S. 88° 29' 44" W., on the E-W centerline of the NW 1/4 sec. 22 and the N. bdy. of Lot 1.

20.00 The NW 1/16 cor. sec. 22 and angle points 2 of Lot 1 and 1 of Lot 3, previously described.

Leave Lot 1 continuing on N. bdy. of Lot 3.

40.00 The N 1/16 cor. of secs. 21 and 22, previously described.

From the CWSW 1/64 cor. sec. 22, brass cap previously set and described.

N. 0° 21' 23" W., on W. bdy. of Lot 6 and N-S centerline of the NW 1/4 SW 1/4 sec. 22.

20.06 To the CWW 1/64 cor. sec. 22, previously described.

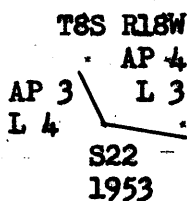
The following is a traverse of a line along the NE bank of the Gila River designated by the Bureau of Reclamation as the boundary between adjacent Lots.

From the brass cap set for angle point 3 of Lot 3 and angle point 4 of Lot 4 on the line bet. secs. 21 and 22, previously described.

S. 60° 06' 30" E., bet. Lots 3 and 4.

11.73 To AP 4 of Lot 3 and AP 3 of Lot 4.

Set iron post 3 ft. long, 1 in. diam., 8 in. out of ground with brass cap mkd.



Thence, N. 88° 48' 30" E., bet. Lots 3 and 4

Begin new measurement.

5.30 To angle point 5 of Lot 3 and angle point 2 of Lot 4.

Survey of Lots 1 to 11, inclusive, Section 22, T. 8 S., R. 18 W., G. & S. R. M., Arizona

CHAINS

Set iron post 3 ft. long, 1 in. diam., 8 in. out of ground with brass cap mkd.

T8S R18W
 AP 5
 L 3
 AP 2
 L 4
 S22
 1953

Thence, S 59° 41' 30" E., bet. Lots 3 and 4.

Begin new measurement.

5.30 To angle points 3 of Lot 1, 6 of Lot 3, 1 of Lot 4 and 2 Of Lot 2. Brass cap previously described.

Thence, S. 44° 17' 30" E., bet. Lots 1 and 2.

Begin new measurement.

7.00 Angle points 4 of Lot 1, 1 of Lot 2, 3 of Lot 8 and 2 of Lot 9. Monument previously set and described.

Thence, S. 62° 52' 00" E., bet. Lots 8 and 9.

Begin new measurement.

13.95 To angle point 2 of Lot 8 and angle point 3 of Lot 9.

Set iron post 3 ft. long, 1 in. diam., 8 in. out of ground with brass cap mkd.

T8S R18W
 AP 3
 L 9
 AP 2
 L 8
 S22
 1953

Thence, S. 44° 11' 30" E., bet. Lots 10 and 11.

Begin new measurement.

3.99 To point on N-S centerline of sec. 22 which is AP 1 of Lot 8, AP 4 of Lot 9, AP 3 of Lot 10 and AP 3 of Lot 11. Monument previously set and described.

Thence, S. 38° 49' E., bet. Lots 10 and 11.

Begin new measurement.

7.83 Angle point 2 of Lot 10 and angle point 4 of Lot 11.

Set iron post 3 ft. long, 1 in. diam., 8 in. out of ground with brass cap mkd.

T8S R18W
 AP 2 AP 4
 L 10 L 11
 S22
 1953

Thence, S. 7° 48' 30" W., bet. Lots 10 and 11, beginning new measurement.

Survey of Lots 1 to 11, inclusive, Section 22, T. 8 S., R. 18 W., G. & S. R. M., Arizona

CHAINS
4.55

Angle point 1 of Lot 10 and angle point 5 of Lot 11 on the E-W centerline of the S $\frac{1}{2}$ sec. 22. Monument previously set and described.

From the brass cap monument previously set for angle points 1 of Lot 7 and 6 of Lot 8, on the E-W centerline of the S $\frac{1}{2}$ sec. 22.

N. 43° 40' W., bet. Lots 7 and 8.

21.36

To angle point 3 of Lot 5, AP 1 of Lot 6, AP 2 of Lot 7 and AP 5 of Lot 8. Monument previously set and described.

Thence, N. 61° 10' 30" W., bet. Lots 5 and 6.

Begin new measurement.

8.85

To point on the E-W centerline of sec. 22 which is angle point 2 of Lot 5 and angle point 2 of Lot 6. Previously described.

The above is a traverse of a line along the SW bank of the Gila River designated by the Bureau of Reclamation as the boundary between adjacent Lots.

Note:

- The area of Lot 1 is 39.08 acres
- The area of Lot 2 is 1.24 acres
- The area of Lot 3 is 21.90 acres
- The area of Lot 4 is 18.20 acres
- The area of Lot 5 is 1.71 acres
- The area of Lot 6 is 18.36 acres
- The area of Lot 7 is 11.49 acres
- The area of Lot 8 is 22.49 acres
- The area of Lot 9 is 6.33 acres
- The area of Lot 10 is 3.55 acres
- The area of Lot 11 is 36.98 acres.

Survey of Lots 1 and 2, Section 27, T. 8 S., R. 18 W., G. & S. R. M., Arizona

The NW $\frac{1}{4}$ of Section 27, Township 8 South, Range 18 West, Gila and Salt River Meridian, Arizona, is herein subdivided into legal subdivisions and fractional lots numbered 1 and 2. The boundary between Lots 1 and 2 is the limit of irrigable land adjacent to the Gila River as determined by the Bureau of Reclamation.

From the $\frac{1}{4}$ cor. of secs. 27 and 34, an iron post 1 in. diam., set 22 in. below ground near center of graveled county road with brass cap mkd.

$\frac{1}{4}$ $\frac{S27}{S34}$
1941

N. 0° 23' 59" W., on N-S centerline of sec. 27.

39.95

Crossing cultivated fields to point for the C $\frac{1}{4}$ cor. sec. 27. At intersection with the E-W centerline of sec. 27.

Set iron post 3 ft. long, 1 in. diam., 8 in. out of ground with brass cap mkd.

C $\frac{1}{4}$
S27
1953

Survey of Lots 1 and 2, Section 27, T. 8 S., R. 18 W., G. & S. R. M., Arizona

CHAINS

Continue measurement leaving cultivated lands.

59.96 Point for CN 1/16 cor. sec. 27. At proportionate distance

Set iron post 3 ft. long, 1 in. diam., 8 in. out of ground with brass cap mkd.

CN
1/16
S27
1953

79.97 The 1/4 cor. of secs. 22 and 27. Monumented with an iron post 1 in. diam., set 8 in. out of ground with brass cap mkd.

1/4 $\frac{S22}{S27}$
1941

From the 1/4 cor. of secs. 27 and 28, an iron post 1 in. diam., set 6 in. below ground near center of trail road with brass cap mkd.

1/4
S28 | S27
1941

N. 89° 23' 46" E., on E-W centerline of sec. 27.

Begin new measurement.

20.00 Point for the CW 1/16 cor. sec. 27. At proportionate distance

Set iron post 3 ft. long, 1 in. diam., 6 in. out of ground near edge of field, with brass cap mkd.

CW
1/16
S27
1953.

Continue measurement.

40.00 The 1/4 cor. sec. 27, previously described.

80.01 The 1/4 cor. secs. 26 and 27. Monumented with an iron post 1 in. diam., set 12 in. below ground near east edge of trail road with brass cap mkd.

1/4
S27 | S26
1950

The line between secs. 22 and 27 was run in the survey of sec. 22 contained in these notes. The 1/2 of this line is retraced in this survey of sec. 27 in order to set a lot corner and establish Lots 1 and 2 in sec. 27.

From the 1/4 cor. secs. 22 and 27, previously described.

S. 89° 24' 05" W., bet. secs. 22 and 27.

4.85 Left bank of Gila River bearing south and west.

Survey of Lots 1 and 2, Section 27, T. 8 S., R. 18 W., G. & S. R. M., Arizona

CHAINS

11.62 Right bank of river.

19.99 The W 1/16 cor. secs. 22 and 27 and angle point 1 of Lot 1. An iron post 1 in. diam., set 12 in. out of ground with brass cap mkd.

$$\begin{array}{r} \text{W } 1/16 \\ \text{S22} \\ \hline \text{S27} \\ 1950 \end{array}$$

Continue measurement now on N. bdy. of Lot 1.

21.35 Angle point 2 of Lot 1 and angle point 1 of Lot 2.

Set iron post 3 ft. long, 1 in. diam., 8 in. out of ground with brass cap mkd.

$$\begin{array}{r} \text{T8S R18W} \\ \text{S22} \end{array}$$

$$\begin{array}{r} \text{AP 1 / AP 2} \\ \text{L 2 / L 1} \\ \hline \text{S27} \\ 1953 \end{array}$$

Leave Lot 1 continue on N. bdy. of Lot 2

39.98 Cor. of secs. 21, 22, 27 and 28. An iron post 2 in. diam., set 10 in. out of ground with brass cap mkd.

$$\begin{array}{r} \text{T8S R18W} \\ \hline \text{S21 | S22} \\ \text{S28 | S27} \\ 1941 \end{array}$$

Cor. is also angle point 2 of Lot 2.

Thence, S. 0° 22' 05" E., bet. secs. 27 and 28 and on W. bdy. of Lot 2.

Begin new measurement.

20.01 To N 1/16 cor. secs. 27 and 28 and angle point 3 of Lot 2. Monument is an iron post 1 in. diam., set 8 in. out of ground with brass cap mkd.

$$\begin{array}{r} \text{N } 1/16 \\ \hline \text{S28 | S27} \\ 1950 \end{array}$$

Leave Lot 2, continuing bet. secs. 27 and 28.

25.16 Indistinct right bank of river.

41.38 Left bank of river.

40.02 The 1/4 cor. secs. 27 and 28 previously described.

From the CW 1/16 cor. sec. 27 previously described.

N. 0° 23' 02" W., on N-S centerline of the NW 1/4 of sec. 27.

20.01 To point for the NW 1/16 cor. sec. 27 and angle point 5 of Lot 1. At intersection with the E-W centerline of the NW 1/4 of sec. 27

Set iron post 3 ft. long, 1 in. diam., 8 in. out of ground with brass cap mkd.

Survey of Lots 1 and 2, Section 27, T. 8 S., R. 18 W., G. & S. R. M., Arizona

CHAINS

NW
1/16
S27
1953

Continue measurement now on E. bdy. of Lot 1.

23.04 Left bank of river, bears S. and W.

32.45 Right bank of river.

40.02 The W 1/16 cor. secs. 22 and 27 previously described.

From the N 1/16 cor. secs. 27 and 28, previously described.

N. 89° 23' 57" E., on E-W centerline of the NW 1/4 of sec. 27 and on S. bdy. of Lot 2.

6.59 Angle point 4 of Lot 1 and AP 4 of Lot 2 on indistinct right bank of river.

Set iron post 3 ft. long, 1 in. diam., 10 in. out of ground with brass cap mkd.

T8S R18W
AP 4 / AP 4
L 2 / L 1

S27
1953

Leave Lot 2 continue on S. bdy. of Lot 1.

16.21 Left bank of river.

20.00 The NW 1/16 cor. sec. 27 previously described.

Leave Lot 1, continuing measurement.

40.00 The CN 1/16 cor. sec. 27 previously described.

From monument set for angle point 4 of Lot 1 and 4 of Lot 2 on right bank of river, 6.59 chains N. 89° 23' 57" E. of the N 1/16 cor. secs. 27 and 28, described previously.

N. 52° 49' 30" E., on right bank of river, bet. Lots 1 and 2.

9.85 To point for angle points 3 of Lot 1 and 5 of Lot 2 on river bank.

Set iron post 3 ft. long, 1 in. diam., 8 in. out of ground with brass cap mkd.

T8S R18W
AP 5 / AP 3
L 2 / L 1

S27
1953

Thence, N. 15° 58' 30" E., leaving river bank.

Begin new measurement.

14.75 To angle point 2 of Lot 1 and angle point 1 of Lot 2, on the line bet. secs. 22 and 27, 1.36 chains S. 89° 24' 05" W., of the W 1/16 cor. of secs. 22 and 27. Monument previously described.

Survey of Lots 1 and 2, Section 27, T. 8 S., R. 18 W., G. & S. R. M., Arizona

CHAINS	<p>Note:</p> <p style="text-align: center;">Area of Lot 1 is 10.42 acres Area of Lot 2 is 29.58 acres.</p>
--------	--

Survey of Lots 1 to 17, inclusive, Section 29, T. 8 S., R. 18 W., G. & S. R., M., Arizona

The N $\frac{1}{2}$ and the SE $\frac{1}{4}$ of Section 29, Township 8 South, Range 18 West, Gila and Salt River Meridian, Arizona, are herein subdivided into legal subdivisions and fractional lots numbered from 1 to 17, incl.. In the N $\frac{1}{2}$ the adjacent lots are bounded by the right and left banks of the Gila as determined by the Bureau of Reclamation. In the SE $\frac{1}{4}$ Lots 11 and 12 are divided by the line of the right bank of the river, and the northeasterly right-of-way line of the W-7.7-2.3 Lateral is the boundary between Lots 12 and 13, 14 and 15, 16 and 17.

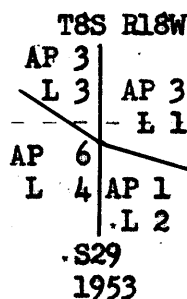
From the $\frac{1}{4}$ cor. of secs. 20 and 29 which is also angle point 2 of Lot 1 and angle point 1 of Lot 3, an iron post 1 in. diam., set 6 in. out of ground with brass cap mkd.

$\frac{1}{4}$
 S20
 S29
 1950

S. 0° 26' 49" E., on the N-S centerline of sec. 29 and bet. Lots 1 and 3.

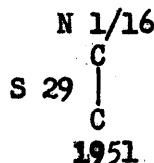
3.64 Right bank of Gila River which bears N. and W. and point for angle point 3 of Lot 1, AP 1 of Lot 2, AP 3 of Lot 3 and AP 6 of Lot 4.

Set iron post 3 ft. long, 1 in. diam., 8 in. out of ground with brass cap mkd.



Leave Lots 1 and 3 continue measurement bet. Lots 2 and 4.

20.01 The CN 1/16 cor. sec. 29 and angle points 2 of Lot 2, 5 of Lot 4, 1 of Lot 7 and 2 of Lot 9. An iron post 1 in. diam., set 6 in. out of ground with brass cap mkd.



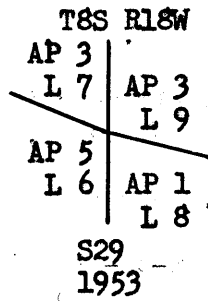
Leave Lots 2 and 4 continue bet. Lots 7 and 9.

28.01 Left bank of river bearing N. and W., and point for angle points 5 of Lot 6, 3 of Lot 7, 1 of Lot 8 and 3 of Lot 9.

Set iron post 3 ft. long, 1 in. diam., 8 in. out of ground with brass cap mkd.

Survey of Lots 1 to 17, inclusive, Section 29, T. 8 S., R. 18 W., G. & S. R. M., Arizona

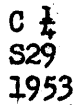
CHAINS



Leave Lots 7 and 9 continue bet. Lots 6 and 8.

40.02 Point for the C 1/4 sec. 29 and angle points 4 of Lot 6, 2 of Lot 8 and 2 of Lot 15. At intersection with E-W centerline of sec. 29.

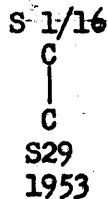
Set iron post 3 ft. long, 1 in. diam., 8 in. out of ground with brass cap mkd.



Leave Lots 6 and 8 continuing on W. bdy. of Lot 15.

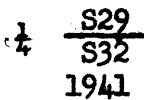
60.03 Point for the CS 1/16 cor. sec. 29 and angle point 3 of Lot 15. At proportionate distance

Set iron post 3 ft. long, 1 in. diam., 8 in. out of ground with brass cap mkd.



Leave Lot 15, continue measurement.

80.04 The 1/4 cor. of secs. 29 and 32 near center of graveled county road. An iron post 1 in. diam., set 8 in. below ground with brass cap mkd.



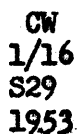
From the 1/4 cor. of secs. 29 and 30, monumented with an iron post 1 in. diam., set 12 in. out of ground with brass cap mkd.



N. 89° 25' 20" E., on E-W centerline of sec. 29.

20.11 Point for the CW 1/16 cor. sec. 29 and angle point 3 of Lot 6. At proportionate distance

Set iron post 3 ft. long, 1 in. diam., 8 in. out of ground with brass cap mkd.



Survey of Lots 1 to 17, inclusive, Section 29, T. 8 S., R. 18 W., G. & S. R. M., Arizona

CHAINS

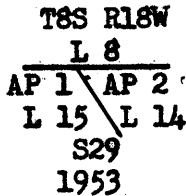
Continue measurement now on S. bdy. of Lot 6.

40.22 To $C\frac{1}{4}$ cor. sec. 29 previously described. Cor. is also angle point 4 of Lot 6 and angle point 2 of Lot 8, and angle point 2 of Lot 15.

Continue measurement bet. Lots 8 and 15.

50.70 To intersect easterly right-of-way line of the W-7.7-2.3 Lateral at angle point 1 of Lot 15 and AP 2 of Lot 14 on S. bdy. of Lot 8.

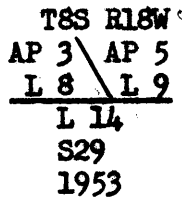
Set iron post 3 ft. long, 1 in. diam., 8 in. out of ground with brass cap mkd.



Leave Lot 15 continuing bet. Lots 8 and 14.

51.89 Angle point 3 of Lot 8 and AP 5 of Lot 9 on N. bdy. of Lot 14.

Set iron post 3 ft. long, 1 in. diam., 8 in. out of ground with brass cap mkd.

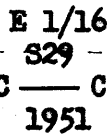


Leave Lot 8 continue bet. Lots 9 and 14.

52.04 Left bank of Gila River bearing NNW.

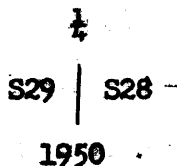
60.33 The CE 1/16 cor. sec. 29 which falls at toe of right river bank. Cor. is also angle points 6 of Lot 9, 3 of Lot 10, 2 of Lot 11, 2 of Lot 12 and 1 of Lot 14.

Monument is an iron post 1 in. diam., set 8 in. out of ground with brass cap mkd.



Continue on N. bdy. of Lot 11.

80.44 The $\frac{1}{4}$ cor. of secs. 28 and 29 and angle point 1 of Lot 11. An iron post 1 in. diam., set 8 in. out of ground with brass cap mkd.



Cor. falls at west edge of graveled county road.

From the $\frac{1}{4}$ cor. of secs. 29 and 32 which falls near center of a graveled county road. Monument previously described.

N. 89° 24' 28" E., bet. secs. 29 and 32 and along center of road.

Survey of Lots 1 to 17, inclusive, Section 29, T. 8 S., R. 18 W., G. & S. R. M., Arizona

CHAINS
20.13

The E 1/16 cor. of secs. 29 and 32 and angle point 3 of Lot 16, near center of road. An iron post 1 in. diam., set 4 in. below road surface with brass cap mkd.

E 1/16
S29
S32
1950

Continue measurement on S. bdy. of Lot 16.

40.26

The cor. of secs. 28, 29, 32 and 33, and angle point 4 of Lot 16. An iron post 2 in. diam., set 16 in. below road surface with brass cap mkd.

T8S R18W

S29/S28
S32/S33

1941

Thence, N. 0° 29' W., bet. secs. 28 and 29 and on the E. bdy. of Lot 16. Line runs near west edge of graveled county road.

Begin new measurement.

14.74

Point for angle point 5 of Lot 16 and angle point 4 of Lot 17 on left bank of Gila River which bears WNW.

Set iron post 3 ft. long, 1 in. diam., 8 in. out of ground with brass cap mkd.

T8S R18W
AP 4
L 17
AP 5
L 16
S29
S28
1953

Leave Lot 16 continuing on E. bdy. of Lot 17.

20.00

Point for the S 1/16 cor. secs. 28 and 29, also angle points 1 of Lot 17 and 6 of Lot 12, near west edge of road. At proportionate distance

Set iron post 3 ft. long, 1 in. diam., 8 in. out of ground with brass cap mkd.

S 1/16

S29/S28

1953

Leave Lot 17 continue measurement on E. bdy. of Lot 12.

30.00

Point for the NS 1/64 cor. of secs. 28 and 29, which is also ^{angle} points 1 of Lot 12 and 3 of Lot 11. At proportionate distance

Set iron post 3 ft. long, 1 in. diam., 8 in. out of ground with brass cap mkd.

Survey of Lots 1 to 17, inclusive, Section 29, T. 8 S., R. 18 W., G. & S. R. M., Arizona

<p>CHAINS</p>	<p style="text-align: center;">NS 1/64</p> <p style="text-align: center;">S29 S28</p> <p style="text-align: center;">1953</p> <p>Cor. falls on slope of right bank of river.</p> <p>Leave Lot 12 continue measurement on E. bdy. of Lot 11.</p> <p>40.00 The 1/4 cor. secs. 28 and 29, previously described.</p> <p>Leave Lot 11 continuing bet. secs. 28 and 29 along west edge of road.</p> <p>60.00 The N 1/16 cor. secs. 28 and 29. An iron post 1 in. diam., set 8 in. below surface of road, with brass cap mkd.</p> <p style="text-align: center;">N 1/16</p> <p style="text-align: center;">S29 S28</p> <p style="text-align: center;">1953</p> <p>Continue measurement.</p> <p>80.00 Cor. of secs. 20, 21, 28 and 29. An iron post 2 in. diam., set 8 in. out of ground near west edge of road, with brass cap mkd.</p> <p style="text-align: center;">T8S R18W S20 S21 S29 S28 1941</p> <p>Thence, S. 89° 26' 12" W., bet. secs. 20 and 29.</p> <p>Begin new measurement.</p> <p>20.10 The E 1/16 cor. secs. 20 and 29 and angle point 1 of Lot 1. An iron post 1 in. diam., set 8 in. out of ground with brass cap mkd.</p> <p style="text-align: center;">E 1/16 S20 S29 1950</p> <p>Continue measurement now on N. bdy. of Lot 1.</p> <p>40.20 The 1/4 cor. secs. 20 and 29 previously described.</p> <p>Leave Lot 1 continue on N. bdy. of Lot 3.</p> <p>45.65 Point for angle point 2 of Lot 3 and angle point 1 of Lot 4 on the right bank of the Gila River which bears north and west.</p> <p>Set iron post 3 ft. long, 1 in. diam., 8 in. out of ground with brass cap mkd.</p> <p style="text-align: center;">T8S R18W S20 AP 1 \ AP 2 L 4 \ L 3 S29 1953</p> <p>Leave Lot 3 continue on N. bdy. of Lot 4.</p> <p>45.95 Right bank of river, bank bears NW then west then SW in curve.</p>
---------------	--

Survey of Lots 1 to 17, inclusive, Section 29, T. 8 S., R. 18 W., G. & S. R. M., Arizona

CHAINS
60.30

The W 1/16 cor. secs. 20 and 29 and angle point 2 of Lot 4. An iron post 1 in. diam., set 12 in. out of ground with brass cap mkd.

W 1/16
S20
S29
1950

Leave Lot 4 continuing measurement.

62.57

Right bank of river bearing WSW.

80.40

The cor. of secs. 19, 20, 29 and 30. Monument is an iron post 2 in. diam., set 8 in. out of ground with brass cap mkd.

T8S R18W
S19 | S20
S30 | S29
1950

Thence, S. 0° 24' 37" E., bet. secs. 29 and 30.

Begin new measurement.

3.94

Right bank of river.

6.97

Left bank of river.

20.01

The N 1/16 cor. secs. 29 and 30. An iron post 1 in. diam., set 10 in. out of ground with brass cap mkd.

N 1/16
S30 | S29

1950

Continue measurement.

40.02

The 1/4 cor. of secs. 29 and 30 previously described.

From the E 1/16 cor. of secs. 29 and 32 previously described.

N. 0° 27' 54" W., on N-S centerline of the E 1/2 of sec. 29 and on the W. bdy. of Lot 16.

20.01

Point for the SE 1/16 cor. sec. 29 which is also angle points 2 of Lot 16, 2 of Lot 13 and 4 of Lot 15. At intersection with the E-W centerline of the SE 1/4 of sec. 29

Set iron post 3 ft. long, 1 in. diam., 8 in. out of ground with brass cap mkd.

SE 1/16
S29
1953

Leave Lot 16 continue bet. Lots 13 and 15.

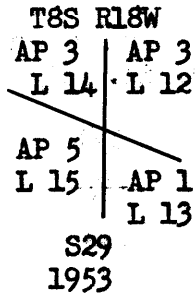
26.68

Angle point 3 of Lot 12, AP 1 Of Lot 13, AP 3 of Lot 14 and AP 5 of Lot 15, on the easterly or right right-of-way line of the W-7.7-2.3 Lateral.

Set iron post 3 ft. long, 1 in. diam., 8 in. out of ground with brass cap mkd.

Survey of Lots 1 to 17, inclusive, Section 29, T. 8 S., R. 18 W., G. & S. R. M., Arizona

CHAINS



Leave Lots 13 and 15 continuing bet. Lots 12 and 14.

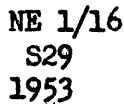
26.80 Left bank of river bearing north and west.

40.02 The CE 1/16 cor. sec. 29 at toe of right bank of river. Cor. previously described.

Continue measurement now on E. bdy. of Lot 10.

60.03 Point for the NE 1/16 cor. sec. 29 and angle points 1 of Lot 10 and 6 of Lot 1. At intersection with the E-W centerline of the NE 1/4 of sec. 29.

Set iron post 3 ft. long, 1 in. diam., 8 in. out of ground with brass cap mkd.



Leave Lot 10 continue on E. bdy. of Lot 1.

80.04 The E 1/16 cor. of secs. 20 and 29 at angle point 1 of Lot 1, monument previously described.

From the N 1/16 cor. of secs. 28 and 29 previously described.

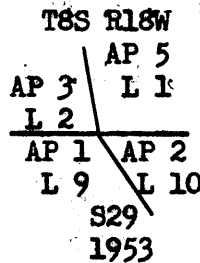
S. 89° 25' 46" W., on the E-W centerline of the N 1/2 of sec. 29.

20.10 The NE 1/16 cor. sec. 29 previously described.

Continue bet. Lots 1 and 10.

30.02 Right bank of Gila River. Also angle point 5 of Lot 1, AP 3 of Lot 2, AP 1 of Lot 9 and AP 2 of Lot 10.

Set iron post 3 ft. long, 1 in. diam., 10 in. out of ground on bank of river, with brass cap mkd.



Leave Lots 1 and 10, continue bet. Lots 2 and 9.

40.20 The CN 1/16 cor. sec. 29 previously described.

Leave Lots 2 and 9 continue bet. Lots 4 and 7.

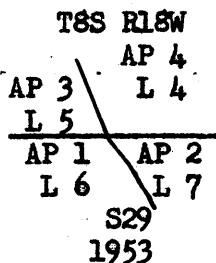
54.62 Left bank of river bearing north and west.

54.77 Angle point 4 of Lot 4, AP 3 of Lot 5, AP 1 of Lot 6 and AP 2 of Lot 7.

Survey of Lots 1 to 17, inclusive, Section 29, T. 8 S., R. 18 W., G. & S. R. M., Arizona

CHAINS

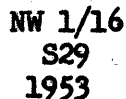
Set iron post 3 ft. long, 1 in. diam., 10 in. out of ground with brass cap mkd.



Leave Lots 4 and 7 continue bet. Lots 5 and 6.

60.30 Point for the NW 1/16 cor. sec. 29 and angle points 2 of Lot 5 and 2 of Lot 6. At intersection with N-S centerline of the NW 1/4 of sec. 29.

Set iron post 3 ft. long, 1 in. diam., 8 in. out of ground with brass cap mkd.



Leave Lots 5 and 6 continuing measurement.

80.40 To the N 1/16 cor. of secs. 29 and 30 previously described.

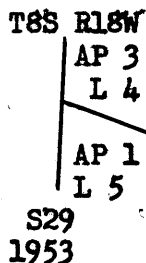
----- ✓

From the W 1/16 cor. secs. 20 and 29 previously described.

S. $0^{\circ} 25' 43''$ E., on the N-S centerline of the NW 1/4 of sec. 29 and on the W. bdy. of Lot 4.

16.12 Point for angle points 3 of Lot 4 and 1 of Lot 5 on left bank of Gila River which bears NW.

Set iron post 3 ft. long, 1 in. diam., 10 in. out of ground with brass cap mkd.



Leave Lot 4 continue on W. bdy. of Lot 5.

20.01 The NW 1/16 cor. sec. 29 previously set and described.

Leave Lot 5 continue on W. bdy. of Lot 6.

40.02 The CW 1/16 cor. sec. 29 previously described.

----- ✓

From the S 1/16 cor. of secs. 28 and 29 previously set and described.

S. $89^{\circ} 24' 54''$ W., on the E-W centerline of the SE 1/4 of sec. 29 and bet. Lots 12 and 17.

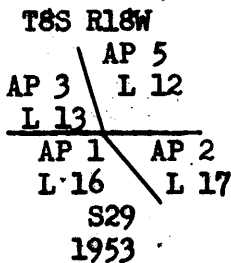
Beginning new measurement.

Survey of Lots 1 to 17, inclusive; Section 29; T. 8 S., R. 18 W., G. & S. R. M., Arizona

CHAINS

13.48 To intersect the easterly R/W line of the W-7.7-2.3 Lateral at a point on a curve in the R/W line. Intersection is angle point 5 of Lot 12, AP 3 of Lot 13, AP 1 of Lot 16 and AP 2 of Lot 17.

Set iron post 3 ft. long, 1 in. diam., 8 in. out of ground with brass cap mkd.



Leave Lots 12 and 17 continuing bet. Lots 13 and 16.

14.24 Left bank of river which bears NW.

20.12 The SE 1/16 cor. sec. 29 previously described.

Leave Lots 13 and 16 continue on S. bdy. of Lot 15.

40.24 The CS 1/16 cor. sec. 29 previously described.

The following line is a traverse of the boundary between adjacent lots as designated by the Bureau of Reclamation following very closely the right bank of the Gila River.

From the monument set at angle point 2 of Lot 3 and 1 of Lot 4, 5.45 chains S. 89° 26' 12" W. of the 1/4 cor. of secs. 20 and 29 on the line bet. secs. 20 and 29, previously described.

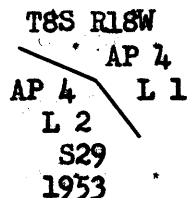
S. 56° 50' 30" E., bet. Lots 3 and 4.

6.55 To monument on N-S centerline of sec. 29 previously described as angle points 3 of Lot 1, 1 of Lot 2, 3 of Lot 3 and 6 of Lot 4.

Thence, S. 57° 12' 30" E., bet. Lots 1 and 2, beginning new measurement.

9.09 To point for angle point 4 of Lot 1 and angle point 4 of Lot 2 on bank of river.

Set iron post 3 ft. long, 1 in. diam., 8 in. out of ground with brass cap mkd.



Thence, S. 13° 12' 30" E., continuing bet. Lots 1 and 2.

Begin new measurement.

11.66 To point on E-W centerline of the NE 1/4 of sec. 29, monument previously described.

Thence, S. 26° 52' E., bet. Lots 9 and 10, beginning new measurement.

22.32 To the CE 1/16 cor. sec. 29 previously described.

Thence, S. 64° 07' E., bet. Lots 11 and 12. New measurement.

Survey of Lots 1 to 17, inclusive, Section 29, T. 8 S., R. 18 W., G. & S. R. M., Arizona

CHAINS

22.45 To the NS 1/64 cor. of secs. 28 and 29, previously described.

The following line, in the SE $\frac{1}{4}$ of sec. 29, is a traverse of the easterly right-of-way line of the W-7.7-2.3 Lateral which is near the left bank of the Gila River. In the N $\frac{1}{2}$ of sec. 29 the line traverses the left bank of the river. This line is the boundary between adjacent lots as designated by the Bureau of Reclamation.

From monument set for angle point 5 of Lot 16 and angle point 4 of Lot 17 on the line bet. secs. 28 and 29, 5.26 chains S. 0° 29' E. from the S 1/16 cor. secs. 28 and 29, near west edge of graveled county road.

N. 73° 40' W., on R/W line bet. Lots 16 and 17.

7.10 To PC of curve in R/W line which falls approximately 30 feet from left bank in river bottom. This point is angle point 6 of Lot 16 and angle point 3 of Lot 17. Not monumented.

Thence, beginning new measurement.

On curve in R/W line whose data is

Δ	17° 22' 07" Right
R	1620 feet
T	247.43 feet
L	491.26 feet

Bearing of semi-tangent PC to PI is N. 73° 40' W.

Bearing of semi-tangent PI to POC is N. 56° 17' 53" W.

7.44 Along curve to intersect the E-W centerline of the SE $\frac{1}{4}$ of sec. 29 at a Point On Curve of R/W line. Point is angle point 1 of Lot 16, AP 2 of Lot 17, AP 5 of Lot 12 and AP 3 of Lot 13, falling approx. 30 feet from bank in river. Monument previously described.

Thence, beginning new measurement.

Continuing on curve in R/W line, now bet. Lots 12 and 13, whose data is

Δ	19° 56' 53" Right
R	1620 feet
T	284.88 feet
L	564.02 feet

Bearing of semi-tangent from POC to PI is N. 56° 17' 53" W.

Bearing of semi-tangent from PI to PT is N. 36° 21' W.

8.55 Along curve to PT of curve and angle points 4 of Lot 12 and 4 of Lot 13. Not monumented.

Thence, N. 36° 21' W., beginning new measurement.

0.91 To the N-S centerline of the SE $\frac{1}{4}$ of sec. 29. Monument previously set and described.

Continuing N. 36° 21' W. now bet. Lots 14 and 15.

Begin new measurement.

16.43 To intersection with the E-W centerline of sec. 29 at monument previously set and described.

At this point the traverse leaves the right-of-way line to run to the bank of the river.

Survey of Lots 1 to 17, inclusive, Section 29, T. 8 S., R. 18 W., G. & S. R. M., Arizona

CHAINS

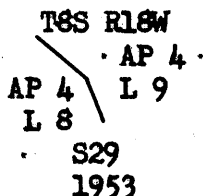
N. $89^{\circ} 25' 20''$ E., on E-W centerline sec. 29.

1.19 To left bank of river and monument previously described.

Thence, N. $17^{\circ} 42' 30''$ W., along bank of river and bet. Lots 8 and 9.

8.05 To angle point 4 of Lot 8 and AP 4 of Lot 9.

Set iron post 3 ft. long, 1 in diam., 8 in. out of ground with brass cap mkd.



Thence, N. $65^{\circ} 34' 30''$ W., still bet. Lots 8 and 9.

Begin new measurement.

10.23 To intersect the N-S centerline of sec. 29. Monument previously described.

Thence, N. $61^{\circ} 47' 30''$ W., bet. Lots 6 and 7, beginning new measurement.

16.61 To the E-W centerline of the NW $\frac{1}{4}$ of sec. 29 and monument previously described.

Thence, N. $55^{\circ} 21' 30''$ W., bet. Lots 4 and 5.

Begin new measurement.

6.75 To monument set for angle points 3 of Lot 4 and 1 of Lot 5, which point lies 3.89 chains N. $0^{\circ} 25' 43''$ W. of the NW $\frac{1}{16}$ cor. sec. 29. Monument previously described.

Note:

Area of Lot 1 is 28.20 acres
 Area of Lot 2 is 12.01 acres
 Area of Lot 3 is 0.99 acres
 Area of Lot 4 is 38.15 acres
 Area of Lot 5 is 1.08 acres
 Area of Lot 6 is 34.41 acres
 Area of Lot 7 is 5.83 acres
 Area of Lot 8 is 10.06 acres
 Area of Lot 9 is 20.24 acres
 Area of Lot 10 is 9.93 acres
 Area of Lot 11 is 10.06 acres
 Area of Lot 12 is 28.25 acres
 Area of Lot 13 is 1.92 acres
 Area of Lot 14 is 6.42 acres
 Area of Lot 15 is 33.82 acres
 Area of Lot 16 is 36.17 acres
 Area of Lot 17 is 4.09 acres.

Survey of Lots 5 and 6, Section 30, T. 8 S., R. 18 W., G. & S. R. M., Arizona

CHAINS

The NW $\frac{1}{4}$ of Section 30, Township 8 South, Range 18 West, Gila and Salt River Meridian, Arizona, is herein subdivided into legal subdivisions and two fractional lots. The original designation of the NW $\frac{1}{4}$ sec. 29 was Lot 1; it is herein further subdivided into two lots numbered 5 and 6. The common boundary of these two lots is the left bank of the Gila River as determined by the Bureau of Reclamation.

From the $\frac{1}{4}$ cor. of secs. 19 and 30 which is an iron post 1 in. diam., set 8 in. out of ground with brass cap mkd.

$\frac{1}{4}$
S19

S30
1950

S. 89° 37' 58" W., bet. secs. 19 and 30.

20.20 To the W 1/16 cor. secs. 19 and 30 and angle point 1 of Lot 5. An iron post 1 in. diam., 8 in. out of ground with brass cap mkd.

W 1/16
S19

S30
1950

Continue measurement now on N. bdy. of Lot 5.

22.23 To left bank of river channel which bears SW, and point for angle point 2 of Lot 5 and angle point 1 of Lot 6.

Set iron post 3 ft. long, 1 in. diam., 8 in. out of ground with brass cap mkd.

T8S R18W
S19

AP 1 / AP 2
L 6 / L 5
S30
1953

Leave Lot 5 continue on N. bdy. of Lot 6.

39.28 To Range line bet. R18W and R19W and cor. of secs. 19 and 30 in R18W and secs. 24 and 25 in R19W. Cor. is also angle point 2 of Lot 6. An iron post 2 in. diam., 10 in. out of ground with brass cap mkd.

R19W R18W
S24 | S19

S25 | S30
T8S
1950

Thence, S. 0° 16' 47" E., on Range Line bet. R18W and R19W and on W. bdy. of Lot 6.

Begin new measurement.

12.69 To left bank of river and angle points 3 of Lot 6 and 4 of Lot 5.

Set iron post 3 ft. long, 1 in. diam., 8 in. out of ground with brass cap mkd.

Survey of Lots 5 and 6, Section 30, T8S., R. 18 W., G. & S. R. M., Arizona

CHAINS

R19W	R18W
	AP 3
	L 6
S25	AP 4
	L 5
T8S	S30

1953

Leave Lot 6 continue on W. bdy. of Lot 5.

- 20.04 To the N 1/16 cor. sec. 30 in R18W and sec. 25 in R19W, and angle point 5 of Lot 5. Monument is an iron post 1 in. diam., set 10 in. out of ground with brass cap mkd.

N 1/16

S25 | S30

1950

Leave Lot 5 continuing measurement.

- 40.08 The $\frac{1}{4}$ cor. of sec. 30 in R18W and sec. 25 in R19W. An iron post 1 in. diam., set 8 in. out of ground with brass cap mkd.

 $\frac{1}{4}$

S25 | S30

1950

Thence, N. $89^{\circ} 35' 49''$ E., on E-W centerline of sec. 30.

Begin new measurement.

- 19.25 To point for the CW 1/16 cor. sec. 30. At proportionate distance
Set iron post 3 ft. long, 1 in. diam., 8 in. out of ground with brass cap mkd.

CW
1/16
S30
1953

Continue measurement.

- 39.57 Point for the $C\frac{1}{4}$ cor. sec. 30. At intersection with the N-S centerline of sec. 30

Set iron post 3 ft. long, 1 in. diam., 8 in. out of ground with brass cap mkd.

$C\frac{1}{4}$
S30
1953

Continue measurement.

- 79.77 The $\frac{1}{4}$ cor. of secs. 29 and 30. Monument is an iron post 1 in. diam., set 12 in. out of ground with brass cap mkd.

Survey of Lots 5 and 6, Section 30, T. 8 S., R. 18 W., G. & S. R. M., Arizona

CHAINS	
	$\frac{1}{4}$ S30 S29 1941 -----
	<p>From the $\frac{1}{4}$ cor. of secs. 30 and 31.</p> <p>An iron post 1 in. diam., 10 in. out of ground with brass cap mkd.</p> <p style="text-align: center;">$\frac{1}{4}$ $\frac{S30}{S31}$</p> <p>N. 0° 41' 13" W., on the N-S centerline of sec. 30.</p>
40.06	<p>The $C\frac{1}{4}$ cor. sec. 30 previously described.</p> <p>Continue measurement.</p>
60.09	<p>Point for the CN $1/16$ cor. sec. 30. At proportionate distance</p> <p>Set iron post 3 ft. long, 1 in. diam., 8 in. out of ground with brass cap mkd.</p> <p style="text-align: center;">CN 1/16 S30 1953</p> <p>-----</p>
80.12	<p>Continue</p> <p>The $\frac{1}{4}$ cor. of secs, 19 and 30 previously described.</p> <p style="text-align: center;">-----</p>
20.26	<p>From the CN $1/16$ cor. sec. 30 described above.</p> <p>S. 89° 36' 50" W., on E-W centerline of the $NW\frac{1}{4}$ of sec. 30</p> <p>Point for the NW $1/16$ cor. sec. 30 and angle point 6 of Lot 5. At intersection with the N-S centerline of the $NW\frac{1}{4}$ of sec. 30</p> <p>Set iron post 3 ft. long, 1 in. diam., 8 in. out of ground with brass cap mkd.</p> <p style="text-align: center;">NW 1/16 S30 1953</p>
39.43	<p>Continue measurement now on S. bdy. of Lot 5.</p> <p>The N $1/16$ cor. of sec. 30 in R18W and sec. 25 in R19W, previously described.</p> <p style="text-align: center;">-----</p>
20.03	<p>From the CW $1/16$ cor. of sec. 30 previously set and described.</p> <p>N. 0° 30' 54" W., on N-S centerline of the $NW\frac{1}{4}$ of sec. 30.</p> <p>The NW $1/16$ cor. sec. 30 previously described.</p> <p>Continue measurement now on the E. bdy. of Lot 5.</p>
40.06	<p>The W $1/16$ cor. of secs. 19 and 30 previously described.</p> <p style="text-align: center;">-----</p>

Survey of Lots 5 and 6, Section 30, T. 8 S., R. 18 W., G. & S. R. M., Arizona

CHAINS

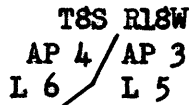
The following line is a traverse of the left bank of the Gila River and the boundary between Lots 5 and 6 as established by the Bureau of Reclamation.

From the monument set for angle point 2 of Lot 5 and angle point 1 of Lot 6 on the line bet. secs. 19 and 30, 2.03 chains S. 89° 37' 58" W. of the W 1/16 cor. of secs. 19 and 30.

S. 36° 47' W., bet. Lots 5 and 6.

5.18 To point for angle points 3 of Lot 5 and 4 of Lot 6 on bank of river.

Set iron post 3 ft. long, 1 in. diam., 10 in. out of ground with brass cap mkd.



S30
1953

Thence, S. 58° 05' W., beginning new measurement.

16.36 To angle points 4 of Lot 5 and 3 of Lot 6 on the range line bet. sec. 30 in R18W and sec. 25 in R19W previously described. Point is 7.35 chains N. 0° 16' 47" W., of the N 1/16 cor. of secs. 25 and 30.

Note:

Area of Lot 5 is 25.96 acres
Area of Lot 6 is 12.36 acres.

CERTIFICATE OF CADASTRAL ENGINEER

I, Albin H. Wadin Bureau of Reclamation, HEREBY CERTIFY upon honor that, under authority of Departmental Instructions of October 24, 1906. I have surveyed the portions of Sections 11, 13, 15, 19, 20, 21, 22, 27, 29 and 30 in Township 8 South, Range 18 West

of the Gila and Salt River Meridian, in the State of Arizona, which are represented in the foregoing field notes as having been executed by me and under my direction; and that said survey has been made in strict conformity with the Manual of Instructions for the Survey of Public Lands of the United States, and in the specific manner described in the foregoing field notes.

Yuma, Arizona

April 7, 1954

Albin H. Wadin

General Engineer, U. S. B. R.

CERTIFICATE OF APPROVAL

Bureau of Reclamation

Washington, D. C. MAD 12 1955, 19

The foregoing field notes of the Supplemental Survey of the S $\frac{1}{2}$ of Section 11, N $\frac{1}{2}$ of Section 13, W $\frac{1}{2}$ of Section 15, E $\frac{1}{2}$ of Section 19, N $\frac{1}{2}$ of Section 20, NE $\frac{1}{4}$ of Section 21, W $\frac{1}{2}$ and SE $\frac{1}{4}$ of Section 22, NW $\frac{1}{4}$ of Section 27, N $\frac{1}{2}$ and SE $\frac{1}{4}$ of Section 29, and the NW $\frac{1}{4}$ of Section 30, T. 8 S., R. 18 W., G. & S. R. M., Arizona executed by Albin H. Wadin, Engineer, U. S. Bureau of Reclamation

having been critically examined and found correct, are hereby approved.

E. Nielsen

Assistant Commissioner

CERTIFICATE OF TRANSCRIPT

Bureau of Land Management

Washington, D. C. , 19

I CERTIFY that the foregoing transcript of the field notes of the above described surveys in

is a true copy of the original field notes.