

index
①

BOOK 4437

ORIGINAL
UNITED STATES
DEPARTMENT OF THE INTERIOR
BUREAU OF RECLAMATION

FIELD NOTES

4437

Of the Supplemental Survey of the
NE 1/4 and the SW 1/4 of Section 25; the SE 1/4 of Section 26; the SE 1/4
of Section 34 and the NW 1/4 of Section 35

Township 8 South, Range 19 West
Of the G. & S. R. Meridian, In the State of Arizona

EXECUTED BY

Albin H. Wadin, General Engineer

United States Bureau of Reclamation

Under authority of Departmental Instructions of October 24, 1906.

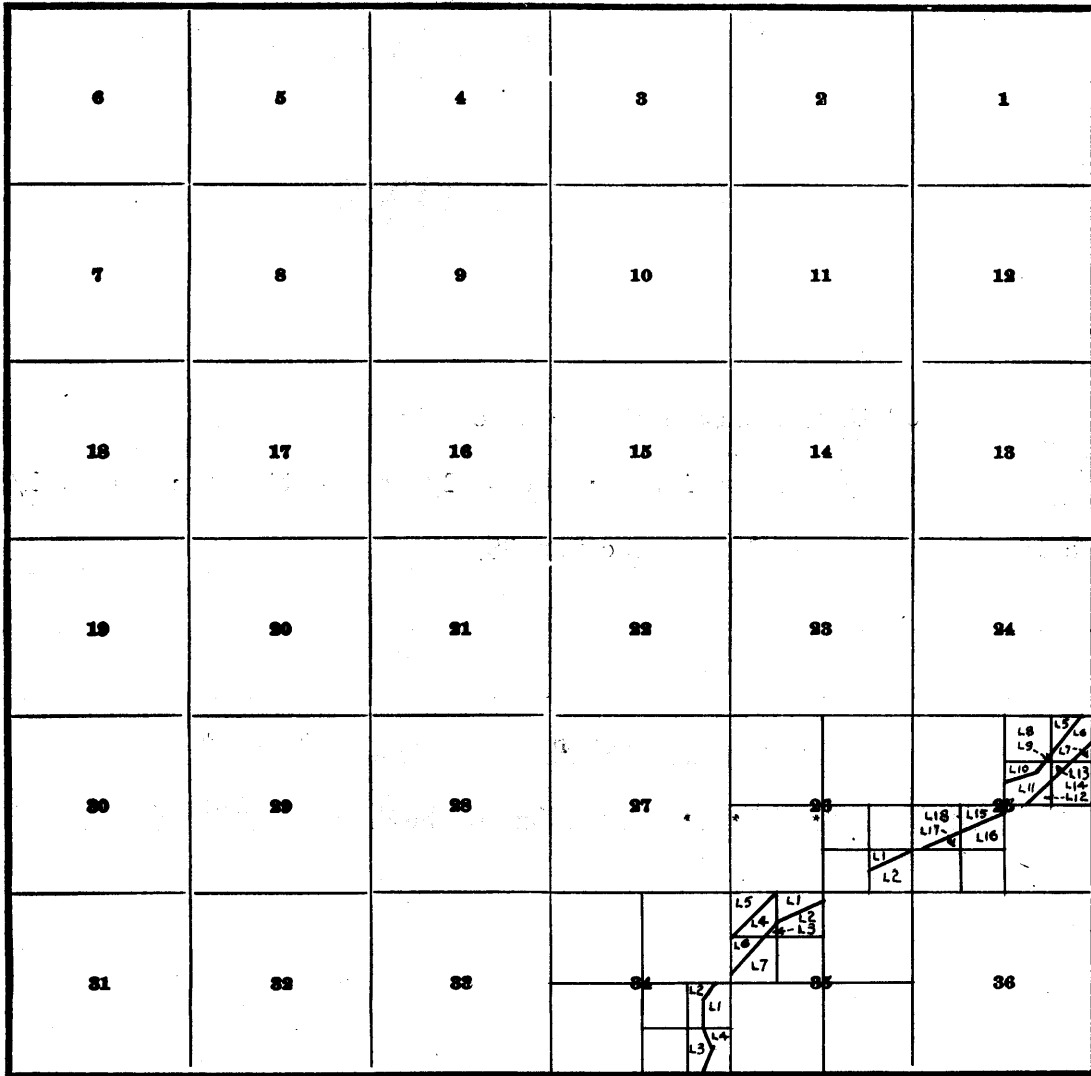
Survey Commenced July 19 1954

Survey Completed August 25 1954

4437

INDEX DIAGRAM

Township 8 South, Range 19 West



FIELD ASSISTANTS

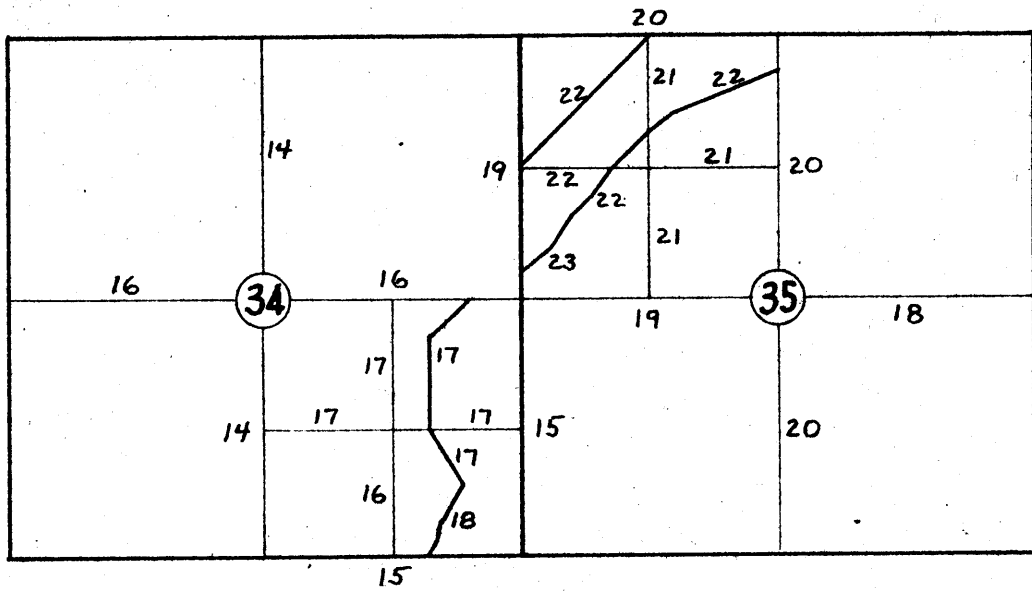
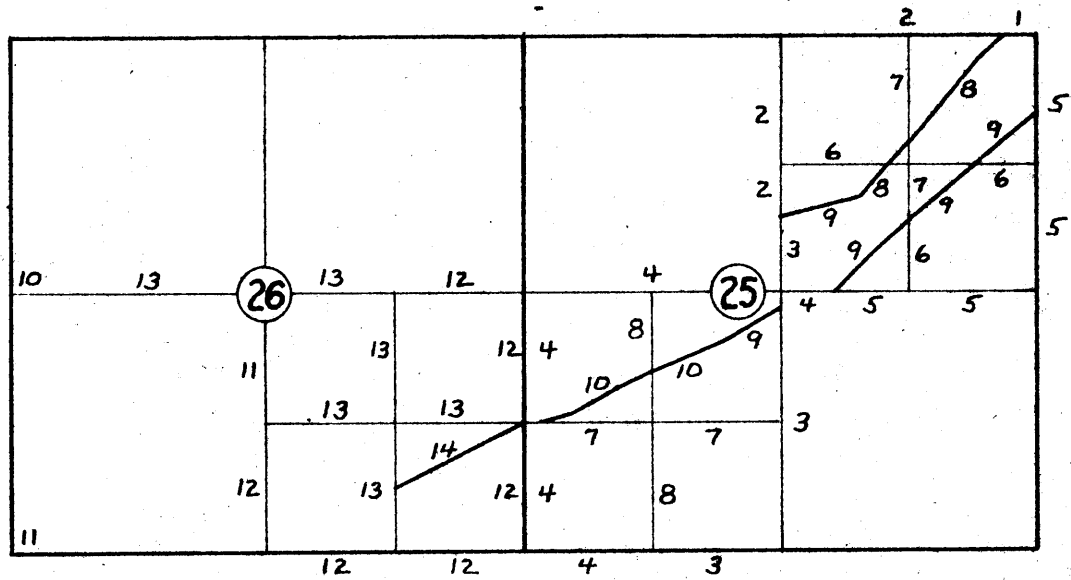
NAMES	CAPACITY
E. A. Haley	
W. Barcus	Chief of Party
A. Lorona	Instrumentman
T. Romero	Chainman
A. Norton	Chainman
T. Sanchez	Axman

TOWNSHIP 8 SOUTH, RANGE 19 WEST
GILA & SALT RIVER MERIDIAN
ARIZONA

18

PAGE INDEX DIAGRAM

BOOK 4437



10

Supplemental Survey of Portions of Sections 25, 26, 34 and 35, Township 8 South, Range 19 West Gila and Salt River Meridian, Arizona

Surveys executed in Township 8 South, Range 19 West, Gila and Salt River Meridian, Arizona, were as follows:

Portions of S. bdy. by John F. Hesse in December, 1910 N.,W. and Portions of E. Bdys. by S. E. Blout in November, 1912

Portions of E. Bdy. Resurveyed by S. E. Blout in Nov, 1912 Portions of E. and S. Bdys Retraced by S.E. Blout in Nov, 1912 Subdivisions in S. half of Twsp. by S.E. Blout in Nov. and Dec., 1912

The Plat for these surveys was approved on July 27, 1914.

The Supplemental Surveys contained herein include the subdivision into legal subdivisions and fractional lots of the NE 1/4 and the SW 1/4 of Section 25; the SE 1/4 of section 26; the SE 1/4 of Section 34 and the NW 1/4 of Section 35. The purpose of this survey being to subdivide these portions of the sections to accomodate farm units established in conjunction with the development of the Wellton-Mohawk Division of the Gila Project, Arizona, a Bureau of Reclamation Project, in which many acres of private lands have been incultivation for many years using underground water for irrigation.

Private surveyors have replaced original monuments where they have deteriorated and restored others in their surveys, generally with 4 in. by 4 in. redwood posts properly inscribed. These corners and monuments have been accepted without controversy by the land owners. During the course of pre-construction surveys for the distribution system of canals and laterals in this area, Bureau of Reclamation engineers have replaced the wooden posts with iron posts and brass caps in further perpetuation of the corner locations. The brass caps, mounted on the iron posts of 1 in. and 2 in. diameter, are of accepted standards and bear the legend "Bureau of Reclamation Penalty \$250 for Removal", and are appropriately stamped with the proper corner markings.

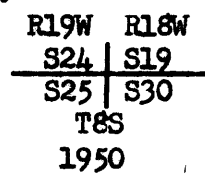
This survey was executed with a Keuffel & Esser transit, Serial Number 63130, equipped with double verniers reading to 30 seconds of arc. The instrument was examined and tested and found to be in good condition and adjustment.

Bearings established and used by the Bureau of Reclamation in this area are based on the U. S. C. & G. S. Western Arizona Grid System, whose central meridian is 113° 45' west longitude. The bearings in this survey have been corrected to the true meridian and are shown as true bearings and true lines.

Survey of Lots 5 to 18 inclusive, Section 25, T.8S., R. 19W., G. & S. R. M., Arizona

The NE 1/4 and the SW 1/4 of this section is further subdivided into legal subdivisions and fractional lots numbered from 5 to 18 inclusive for the purpose of accommodating farm units or portions thereof in this section. Original Lots 1 and 2 are herein subdivided into new lots numbered 5, 6 and 7, and 13 and 14 respectively. The right and left banks of the Gila River, as determined by the Bureau of Reclamation, are established as the boundary between adjacent lots in the NE 1/4 of Section 25, and the left bank the boundary between Lots in the SW 1/4 of the Section. The N 1/2 of the range line bet. Sec. 25, T8S R19W and Sec. 30, T8S R18W was surveyed in 1952 by Albin H. Wadin, Bureau of Reclamation engineer, in conjunction with surveys in the NW 1/4 of Section 30.

From the cor. of Secs. 19 and 30 in T8S R18W and Secs. 24 and 25 in T8S R19W which is angle point 1 of Lot 6 in Sec. 25. Monumented with an iron post 2 in. diam., set 10 in. out of ground with brass cap mkd., in river bed.



Survey of Lots 5 to 18 inclusive, Sec. 25, T.8S., R.19W., G. & S. R. M., Ariz.

4.13

S. 89° 36' W., bet. Secs. 24 and 25 and on N. bdy. of Lot 6.

To point on right bank of Gila River which bears SW, and angle point 2 of Lot 6 and 1 of Lot 5.

Set iron post 3 ft. long, 1 in. diam., 8 in. out of ground with brass cap mkd.

CHAINS

T8S R19W
S24
 AP 1 / AP 2
 L 5 / L 6
S25
 1954

Leave Lot 6 continuing on N. bdy. of Lot 5

19.39

The E 1/16 cor. of Secs. 24 and 25, and angle points 2 of Lot 5, and 1 of Lot 8. An iron post 1 in. diam., set 6 in. out of ground with brass cap mkd.

E 1/16
S24
S25
 1951

Continue measurement on N. line of Lot 8.

22.42

Toe line of foothills of Muggins Mountains.

39.30

The 1/4 cor. of Secs. 24 and 25 and angle point 2 of Lot 8. An iron post 1 in. diam., set 6 in. out of ground with a Genral Land Office brass cap mkd.

1/4 S24
S25
 1912

Thence, S. 0° 05' 34" W., on N. and S. centerline of Sec. 25 and the W. bdy. of Lot 8

Begin new measurement.

6.67

Toe of foothills.

19.91

Across flat land to point for the CN 1/16 cor. of Sec. 25 which is also angle points 3 of Lot 8 and 2 of Lot 10. At proportionate distance

Set iron post 3 ft. long, 1 in. diam., 8 in. out of ground with brass cap mkd.

CN
 1/16
S25
 1954

Leave Lot 8 continuing on W. bdy. of Lot 10.

27.85

Sloping right bank of river. Point for angle points 3 of Lot 10 and 4 of Lot 11

Set iron post 3 ft. long, 1 in. diam., 8 in. out of ground with brass cap mkd.

Survey of Lots 5 to 18 inclusive, Sec. 25, T.8S., R.19W., G. & S. R. M., Arizona

T8S R19W

AP 3

L 10

AP 4

L 11

S25

1954

Continue measurement on W. bdy. of Lot 11 across river bed.

39.82

Point for the $C \frac{1}{4}$ sec. cor. of Sec. 25 falling in river channel near toe of left bank. At the intersection with the E. and W. centerline of Sec. 25

Set iron post 3 ft. long, 1 in. diam., 8 in. out of ground with brass cap mkd.

 $C \frac{1}{4}$

S25

1954

Chains

Cor. is also angle point 5 of Lot 11 and angle point 1 of Lot 15.

Leave Lot 11 continuing on E. bdy. of Lot 15.

41.93

Point on left bank of river which bears SW. Also angle points 5 of Lot 15 and 1 of Lot 16.

Set iron post 3 ft. long, 1 in. diam., 8 in. out of ground with brass cap mkd.

T8S R19W

AP 5

L 15

AP 1

L 16

S25

1954

Continue on E. bdy. of Lot 16.

59.83

Point for the CS 1/16 cor. of Sec. 25 and angle point 5 of Lot 16. At proportionate distance

Set iron post 3 ft. long, 1 in. diam., 8 in. out of ground with brass cap mkd.

CS

1/16

S25

1954

Leave Lot 16 continuing measurement.

79.84

The $\frac{1}{4}$ cor. of Secs. 25 and 36. An iron post 1 in. diam., set 6 in. out of ground with General Land Office brass cap mkd.

S25

 $\frac{1}{4}$

S36

1912

Thence, from the $\frac{1}{4}$ cor. of Secs. 25 and 36 described above.

N. $89^{\circ} 55' 26''$ W., bet. Secs. 25 and 36, beginning new measurement.

19.89

The W 1/16 cor. of Secs. 25 and 36. An iron post 1 in. diam., set 6 in. out of ground with brass cap mkd.

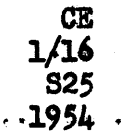
Survey of Lots 5 to 18 inclusive, Sec. 25, T.8S., R. 19W., G. & S. R. M., Arizona

	<p style="text-align: center;">W 1/16 S25 ----- S36 1950</p> <p>Continue bet. Secs. 25 and 36.</p>
39.78	<p>The cor. of Secs. 25, 26, 35 and 36. Monument is an iron post 2 in. diam., set 6 in. out of ground with brass cap mkd.</p>
	<p style="text-align: center;">T8S R19W S26 S25 ----- S35 S36 1950</p>
19.98	<p>Thence, N. 0° 02' 58" W., bet. Secs. 25 and 26, begin new measurement.</p> <p>The S 1/16 cor. of Secs. 25 and 26 and angle point 3 of Lot 18, on slope of left bank of Gila River which bears SW. An iron post 1 in. diam., set 6 in. out of ground with brass cap mkd.</p>
	<p style="text-align: center;">S 1/16 S26 S25 ----- 1951</p>
CHAINS	<p>Continue measurement now on W. bdy. of Lot 18.</p>
30.74	<p>Right bank of river bearing SW.</p>
39.96	<p>The 1/4 cor. of Secs. 25 and 26 and angle point 2 of Lot 18. An iron post 1 in. diam., set 6 in. out of ground with brass cap mkd.</p>
	<p style="text-align: center;">1/4 S26 S25 ----- 1951</p>
19.94	<p>Thence, N. 89° 58' 39" E., on E. and W. centerline of Sec. 25 and on the N. bdy. of Lot 18. Begin new measurement</p> <p>Point for the SW 1/16 cor. of Sec. 25 which is also angle points 1 of Lot 18 and 2 of Lot 15. At proportionate distance</p> <p>Set iron post 3 ft. long, 1 in. diam., 8 in. out of ground with brass cap mkd.</p>
	<p style="text-align: center;">CW 1/16 S25 ----- 1954</p>
27.51	<p>Leave Lot 18 continuing on N. bdy. of Lot 15.</p> <p>Point on right bank of river.</p>
39.88	<p>The C 1/4 sec. cor. of Sec. 25 previously set at intersection of the centerlines of Sec. 25.</p> <p>Leave Lot 15 continuing measurement on S. bdy. of Lot 11.</p>
48.55	<p>Left bank of river and angle points 6 of Lot 11 and 3 of Lot 12.</p> <p>Set iron post 3 ft. long, 1 in. diam., 8 in. out of ground with brass cap mkd.</p>
	<p style="text-align: center;">T8S R19W AP 6 / AP 3 ----- L 11 / L 12 ----- S25 1954</p>

BOOK 4437

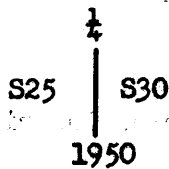
Survey of Lots 5 to 18 inclusive, Sec. 25, T.8S., R.19W., G. & S. R. M., Ariz.

59.87 Continue measurement on S. bdy. of Lot 12
 Point for the CE 1/16 cor. of Sec. 25 and angle points 4 of Lot 12 and 4 of Lot 14. At proportionate distance
 Set iron post 3 ft. long, 1 in. diam., 8 in. out of ground with brass cap mkd.



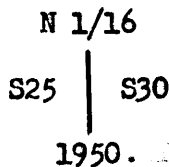
Continue on S. bdy. of Lot 14.

79.44 The 1/4 cor. of Sec. 25 in T8S R19W and Sec. 30 in T8S R18W, which is also angle point 5 of Lot 14. An iron post 1 in. diam., set 8 in. out of ground with brass cap mkd.



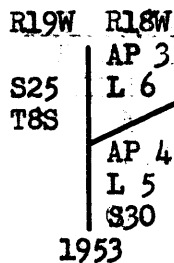
CHAINS Thence, N. 0° 16' 47" W., on range line bet. Sec. 25, T8S R19W and Sec. 30, T8S R18W, and the E. bdy. of Lot 14 in Sec. 25. New measurement.

20.04 To the N 1/16 cor. of Secs. 25 and 30. Also angle points 1 of Lot 14 and 3 of Lot 7 in Sec. 25, and AP 5 of Lot 5 in Sec. 30. An iron post 1 in. diam., set 10 in. out of ground with brass cap mkd.

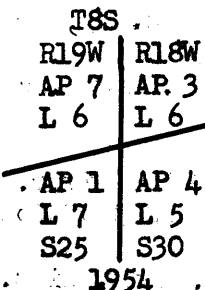


Leave Lot 14 continue on E. bdy. of Lot 7

27.39 To point on left bank of river which bears SW, and angle point 1 of Lot 7 and 7 of Lot 6. Monument set in survey of Sec. 30, T8S, R18W, at this point is an iron post 1 in. diam., 8 in. out of ground with brass cap mkd.



Markings are changed to accommodate Lots 6 and 7 in Sec. 25, reading



Leave Lot 7 continue on E. bdy. of Lot 6 crossing river bed.

40.08 The cor. of Secs. 24, and 25, T8S R19W and Secs. 19 and 30, T8S, R18W, monument previously described.

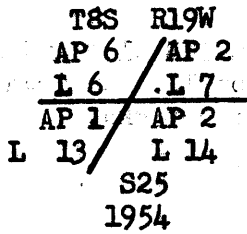
Survey of Lots 5 to 18 inclusive, Sec. 25, T.8S., R.19W., G. & S. R. M., Arizona

From the N 1/16 cor. of Sec. 25, T8S R19W and Sec. 30 T8S R19W described above.

S. 89° 47' 22" W., on E. and W. centerline of the NE 1/4 of Sec. 25 and bet. Lots 7 and 14.

9.69 Left bank of river bearing SW. Also angle point 6 of Lot 6, 2 of Lot 7, 1 of Lot 13 and 2 of Lot 14.

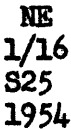
Set iron post 3 ft. long, 1 in. diam., 8 in. out of ground with brass cap mkd.



Continue bet. Lots 6 and 13 crossing river bed.

19.48 CHAINS Point for the NE 1/16 cor. of Sec. 25 and angle points 5 of Lot 6, 3 of Lot 9, 1 of Lot 11 and 2 of Lot 13. At intersection with the N. and S. centerline of the NE 1/4 of Sec. 25

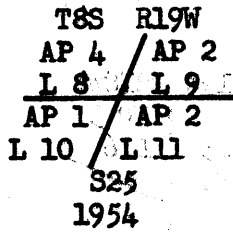
Set iron post 3 ft. long, 1 in. diam., 8 in. out of ground with brass cap mkd.



Continue bet. Lots 9 and 11.

22.84 Point on right bank of river which is angle point 4 of Lot 8, 2 of Lot 9, 1 of Lot 10 and 2 of Lot 11.

Set iron post 3 ft. long, 1 in. diam., 8 in. out of ground with brass cap mkd.



Continue bet. Lots 8 and 10

39.44 The CN 1/16 cor. of Sec. 25 previously described.

From the CE 1/16 cor. of Sec. 25, previously set and described.

N. 0° 01' 50" W., on the N. and S. centerline of the NE 1/4 of Sec. 25 and bet. Lots 12 and 14

11.58 Point on the left bank of the river. Also angle points 8 of Lot 11, 1 of Lot 12, 3 of Lot 13 and 3 of Lot 14. River bears SW.

Set iron post 3 ft. long, 1 in. diam., 8 in. out of ground with brass cap mkd.

Survey of Lots 5 to 18 inclusive, Sec. 25, T.8S., R. 19W., G. & S. R. M., Arizona

CHAINS

T 8S	R19W
AP 8	AP 3
L 11	L 13

AP 1	AP 3
L 12	L 14
S25	
1954	

19.98 Leave Lots 12 and 14 continue bet. Lots 11 and 13 crossing river bed
The NE 1/16 cor. of Sec. 25 previously set and described.
Continue now bet. Lots 6 and 9 to river bank.

23.53 Point on the right bank of the river at angle points 3 of Lot 5,
4 of Lot 6, 5 of Lot 8, and 1 of Lot 9.
Set iron post 3 ft. long, 1 in. diam., 8 in. out of ground with
brass cap mkd.

T8S	R19W
AP 5	AP 3
L 8	L 5

AP 1	AP 4
L 9	L 6
S25	
1954	

39.96 Continue bet. Lots 5 and 8.
The E 1/16 cor. of Secs. 24 and 25, previously described.

From the CS 1/16 cor. of Sec. 25 previously set and described.

19.91 N. 89° 58' 24" W., on the E. and W. centerline of the SW $\frac{1}{4}$ of Sec.
25 and the S. bdy. of Lot 16.
To intersection with the N. and S. centerline of the SW $\frac{1}{4}$ of Sec.
25, point for the SW 1/16 cor. of Sec. 25 which is also angle
point 4 of Lot 16 and 5 of Lot 17. At intersection
Set iron post 3 ft. long, 1 in. diam., 8 in. out of ground with
brass cap mkd.

SW
1/16
S25
1954

36.78 Leave Lot 16 continue on S. bdy. of Lot 17.
To point on left bank of river which bears WSW. Also angle point
4 of Lot 17 and 4 of Lot 18.
Set iron post 3 ft. long, 1 in. diam., 8 in. out of ground with
brass cap mkd.

T8S	R19W
AP 4	AP 4
L 18	L 17

S25
1954

39.82 Continue measurement
The S 1/16 cor. of Secs. 25 and 26 monument previously described.

Survey of Lots 5 to 18 inclusive, Sec. 25, T.8S., R.19W., G. & S. R. M., Arizona

CHAINS From the W 1/16 cor. of Secs. 25 and 36 previously described.

N. 0° 01' 19" E., on the N. and S. centerline of the SW $\frac{1}{4}$ of Sec. 25.

20.00 Monument previously set and described for the SW 1/16 cor. of Sec. 25

Continue measurement now bet. Lots 16 and 17.

27.39 Point on the left bank of the river. Also angle point 3 of Lot 15, 3 of Lot 16, 1 of Lot 17 and 7 of Lot 18,

Set iron post 3 ft. long, 1 in. diam., 8 in. out of ground with brass cap mkd.

T8S	R19W
AP 7	AP 3
L 18	L 15
AP 1	AP 3
L 17	L 16

S25
1954

Leave Lots 16 and 17 continue bet. Lots 15 and 18.

37.73 Right bank of river bearing WSW.

40.00 The CW 1/16 cor. of Sec. 25 previously described.

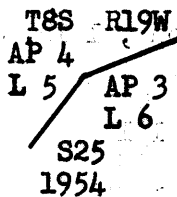
The following is a traverse of the right bank of the Gila River as determined by the Bureau of Reclamation and designated as the boundary between Lots 5 and 6, 8 and 9, 10 and 11.

From the monument set at the intersection of the right bank of the river and the line between Secs. 24 and 25.

S. 48° 25' 30" W., along river bank and bet. Lots 5 and 6.

6.37 To angle point 4 of Lot 5 and angle point 3 of Lot 6.

Set iron post 3 ft. long, 1 in. diam., 8 in. out of ground with brass cap mkd.



Thence, S. 40° 25' 30" W., beginning new measurement.

16.17 To intersect the N. and S. centerline of the NE $\frac{1}{4}$ of Sec. 25 and monument previously set and described.

Thence, S. 43° 17' 30" W., beginning new measurement bet. Lots 8 and 9.

4.89 To intersect the E. and W. centerline of the NE $\frac{1}{4}$ of Sec. 25. Monument previously set and described for this point.

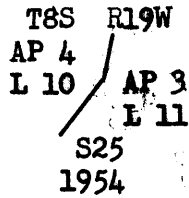
Thence, S. 43° 18' 30" W., begin new measurement, now bet. Lots 10 and 11.

6.23 To angle point 4 of Lot 10 and angle point 3 of Lot 11.

Set iron post 3 ft. long, 1 in. diam., 8 in. out of ground with brass cap mkd.

Survey of Lots 5 to 18 inclusive, Sec. 25, T.8S., R. 19W., G. & S. R. M., Ariz.

CHAINS



Thence, S. 74° 18' 30" W., beginning new measurement.

12.81

To intersect the N. and S. centerline of Sec. 25 at monument previously set and described as angle point 3 of Lot 10 and angle point 4 of Lot 11.

This is the end of the traverse of the right bank included in this survey.

Following is a traverse of the left bank of the Gila River which has been designated as the boundary between Lots 6 and 7, 11 and 12, 13 and 14, 15 and 16, 17 and 18.

From the monument previously set and described as angle point 7 of Lot 6 and 1 of Lot 7 at the intersection of the left bank of the river and the line bet. Sec. 25, T8S R19W and Sec. 30, T8S R18W.

S. 52° 35' 30" W., along bank of river and bet. Lots 6 and 7.

12.15

To intersect the E. and W. centerline of the NE $\frac{1}{4}$ of Sec. 25 at monument previously set and described.

Thence, S. 49° 14' 30" W., bet. Lots 13 and 14. New measurement.

12.92

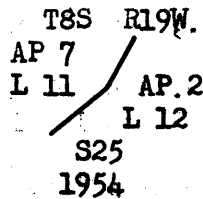
To intersect the N. and S. centerline of the NE $\frac{1}{4}$ of Sec. 25. Monument was set previously at this point.

Thence, S. 43° 06' 30" W., bet. Lots 11 and 12. Begin new measurement.

6.21

To angle point 7 of Lot 11 and angle point 2 of Lot 12.

Set iron post 3 ft. long, 1 in. diam., 8 in. out of ground with brass cap mkd.



Thence, S. 45° 05' 30" W., beginning new measurement.

9.99

To intersect the E. and W. centerline of Sec. 25 at monument previously set and described.

End of traverse of this portion of the left bank.

From the point and monument on the left bank at the N. and S. centerline of Sec. 25 previously set and described as angle point 5 of Lot 15 and angle point 1 of Lot 16.

S. 58° 54' 30" W., along left bank of river and bet. Lots 15 and 16.

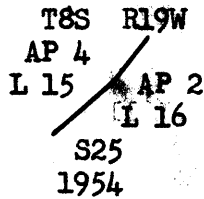
9.29

Angle point 4 of Lot 15 and 2 of Lot 16 near edge of high bank.

Set iron post 3 ft. long, 1 in. diam., 8 in. out of ground with brass cap mkd.

Survey of Lots 5 to 18 inclusive, Sec. 25, T.8S., R. 19W., G. & S. R. M., Arizona

CHAINS



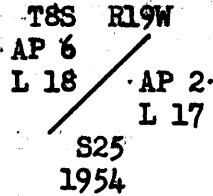
Thence, S. 64° 33' 30" W., beginning new measurement along bank of river

13.27 To intersect the N. and S. centerline of the SW $\frac{1}{4}$ of Sec. 25 at monument previously set and described.

Thence, S. 65° 28' 30" W., bet. Lots 17 and 18. Begin new measurement.

6.72 To angle point 2 of Lot 17 and 6 of Lot 18.

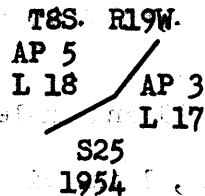
Set iron post 3 ft. long, 1 in. diam., 8 in. out of ground with brass cap mkd.



Thence, S. 61° 08' 30" W., beginning new measurement.

6.88 Angle point 3 of Lot 17 and 5 of Lot 18.

Set iron post 3 ft. long, 1 in. diam., 8 in. out of ground with brass cap mkd.



Thence, S. 74° 56' 30" W., new measurement.

4.91 To intersect the E. and W. centerline of the SW $\frac{1}{4}$ of Sec. 25. Angle point 4 of Lot 17 and 4 of Lot 18 with monument previously described.

End of traverse of left bank of river.

Note: The area of the Lots

Lot 5	11.82 acres	Lot 12	6.45 acres
Lot 6	23.51 acres	Lot 13	4.11 acres
Lot 7	3.56 acres	Lot 14	34.95 acres
Lot 8	39.16 acres	Lot 15	15.28 acres
Lot 9	0.60 acres	Lot 16	24.57 acres
Lot 10	8.64 acres	Lot 17	5.73 acres
Lot 11	24.75 acres	Lot 18	34.09 acres

Survey of Lots 1 and 2 in Section 26, T.8S., R.19W., G. & S. R. M., Arizona

The SE $\frac{1}{4}$ of Section 26 is herein subdivided into legal subdivisions and two fractional lots numbered 1 and 2 in the SE $\frac{1}{4}$ SE $\frac{1}{4}$ of the section. The boundary between the two lots is the legal boundary of the Wellton-Mohawk Irrigation and Drainage District which in this section runs from the S 1/16 cor. of Secs. 25 and 26 to the $\frac{1}{4}$ cor. of Secs. 26 and 35 in a straight line.


The $\frac{1}{4}$ cor. of Secs. 26 and 27 was not found. The Township Plat for T8S R19W indicates the location of a Witness Corner 1.50 chains

Survey of Lots 1 and 2 in Section 26, T.8S., R.19W., G. & S. R. M., Arizona

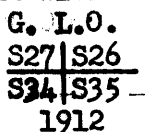
CHAINS

N. 0° 01' W. of the $\frac{1}{4}$ cor. location. This Witness Corner monument was found to be an iron post 1 in. diam., with brass cap mkd.

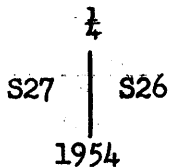
G.L.O.



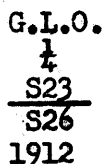
The cor. of Secs. 26, 27, 34 and 35 is an iron post 2 in. diam., set 6 in. out of ground with brass cap mkd.



The $\frac{1}{4}$ cor. of Secs. 26 and 27 was remonumented by measuring the 1.50 chains on the bearings S. 0° 01' E. from the Witness Corner in line to the section corner. The $\frac{1}{4}$ cor. monument set is an iron post 3 ft. long, 1 in. diam., 8 in. out of ground with brass cap mkd.



From the $\frac{1}{4}$ cor. of Secs. 23 and 26 which is monumented with an iron post, 1 in. diam., set 6 in. out of ground with General Land Office brass cap mkd.

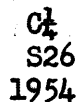


S. 0° 01' 40" E., on the N. and S. centerline of Sec. 26.

39.95

Point for the $\frac{1}{4}$ cor. of Sec. 26. At intersection with the E. and W. centerline of Sec. 26.

Set iron post 3 ft. long, 1 in. diam., 8 in. out of ground with brass cap mkd.



Continue measurement.

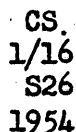
49.04

Toe of foothills of rugged Miggins Mountains.

59.93

Point for the CS 1/16 cor. of Sec. 26. At proportionate distance

Set iron post 3 ft. long, 1 in. diam., 8 in. out of ground with brass cap mkd.



Survey of Lots 1 and 2, Section 26, T.8S., R.19W., G. & S. R. M., Arizona

CHAINS

69.02

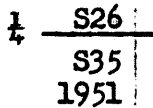
Right bank of Gila River bearing SW.

75.08

Left bank of river.

79.91

The 1/4 cor. of Secs. 26 and 35, an iron post 1 in. diam., set 6 in. out of ground with brass cap mkd.

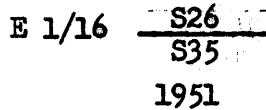


Thence, S. 89° 52' 35" E., bet. Secs. 26 and 35.

Begin new measurement.

20.05

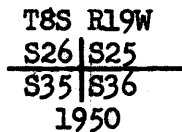
The E 1/16 cor. of Secs. 26 and 35 and angle point 3 of Lot 2. An iron post 1 in. diam., set 6 in. out of ground with brass cap mkd.



Continue measurement now on S. bdy. of Lot 2.

40.10

The cor. of Secs. 25, 26, 35 and 36, and angle point 4 of Lot 2. An iron post 2 in. diam., set 6 in. out of ground with brass cap mkd.

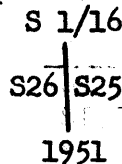


Thence, N. 0° 02' 58" W., bet. Secs. 25 and 26 and on the E. bdy. of Lot 2.

Begin new measurement.

19.98

The S 1/16 cor. of Secs. 25 and 26. Also angle point 1 of Lot 2 and 1 of Lot 1. An iron post 1 in. diam., set 6 in. out of ground with brass cap mkd.



Point is on slope of left bank of river.

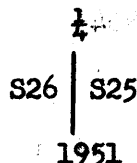
Continue measurement bet. Secs. 25 and 26 crossing river.

30.74

Right bank of river bearing SW.

39.96

The 1/4 cor. of Secs. 25 and 26 monumented with an iron post 1 in. diam., set 6 in. out of ground with brass cap mkd.



Thence, N. 89° 53' 10" W., on the E. and W. centerline of Sec. 25

Begin new measurement.

20.04

Point for the CE 1/16 cor. of Sec. 26. At proportionate distance Set iron post 3 ft. long, 1 in. diam., 8 in. out of ground with brass cap mkd.

Survey of Lots 1 and 2, Section 26, T.8S., R.19W., G. & S. R. M., Arizona

CHAINS	CE 1/16 S26 1954
	Continue measurement.
40.08	The C $\frac{1}{4}$ cor. of Sec. 26 previously set at intersection of E-W and N-S centerlines. Continue measurement.
80.17	The $\frac{1}{4}$ cor. of Secs. 26 and 27 previously described. ----- From the E 1/16 cor. of Secs. 26 and 35 previously described. N. 0° 02' 20" W., on the N. and S. centerline of the SE $\frac{1}{4}$ of Sec. 25 and W. bdy. of Lot 2.
9.99	To intersect Irrigation District boundary. Point is also angle point 2 of Lot 2 and 3 of Lot 1. Set iron post 3 ft. long, 1 in. diam., 8 in. out of ground with brass cap mkd.
	<p style="margin-left: 40px;">T8S R19W AP 3 L 1 AP 2 L 2 S26 1954</p>
	Continue measurement on W. bdy. of Lot 1
10.99	Left bank of river bearing SW.
19.98	Point for the SE 1/16 cor. of Sec. 26 and angle point 2 of Lot 1. At intersection with the E. and W. centerline of Sec. 26 Set iron post 3 ft. long, 1 in. diam., 8 in. out of ground with brass cap mkd.
	SE 1/16 S26 1954
	Leave Lot 1 continuing measurement.
25.43	Right bank of river.
39.96	The CE 1/16 cor. of Sec. 26 previously described. ----- From the S 1/16 cor. of Secs. 25 and 26 on left bank of river. N. 89° 52' 52" W., on the E. and W. centerline of the SE $\frac{1}{4}$ of Sec. 26 and the N. bdy. of Lot 1. Crossing river.
20.05	The SE 1/16 cor. of Sec. 26 previously described. Leave Lot 1 continuing measurement.
30.05	Right bank of river.
40.10	The CS 1/16 cor. of Sec. 26 previously described. -----

Survey of Lots 1 and 2, Section 26, T.8S., R.19W., G. & S. R. M., Arizona

CHAINS	From the S 1/16 cor. of Secs. 25 and 26 previously described.
	S. 63° 36' 30" W., along the left bank of the river and on the Irrigation District boundary line
22.37	To monument set for angle points 3 of Lot 1 and 2 of Lot 2 on the N. and S. centerline of the SE 1/4 of Sec. 26.
Note: Area of the Lots	
	Lot 1 10.01 acres Lot 2 30.04 acres

Survey of Lots 1, 2, 3 and 4, Section 34, T.8S., R. 19W., G. & S. R. M., Arizona

The SE 1/4 of Section 34 is herein subdivided into legal subdivisions and fractional lots numbered 1, 2, 3 and 4. The left bank of the Gila River, as determined by the Bureau of Reclamation, is designated as the boundary between lots, being the limit of the irrigable land which will be part of a farm unit. The right bank of the river is not traversed in this survey.

From the 1/4 cor. of Secs. 27 and 34 in the lower foothills of the Muggins Mountains. An iron post 1 in. diam., set 10 in. out of ground with General Land Office brass cap mkd.

G.L.O.
S27
1/4
S34
1912

S. 0° 01' 32" W., on the N. and S. centerline of Sec. 27.

5.30 Toe of foothills.

40.00 Point for the C 1/4 cor. of Sec. 34. At the intersection with the E. and W. centerline of Sec. 34.

Set iron post 3 ft. long, 1 in. diam., 8 in. out of ground with brass cap mkd.

C 1/4
S34
1954

Continue measurement

60.00 Point for the CS 1/16 cor. of Sec. 34. At proportionate distance

Set iron post 3 ft. long, 1 in. diam., 8 in. out of ground with brass cap mkd.

CS
1/16
S34
1954

Continue measurement

80.00 The 1/4 cor. of Sec. 34 on township line bet. T8S R19W and T9S R19W.

An iron post 1 in. diam., set 8 in. out of ground with brass cap mkd.

1/4 S34
1949

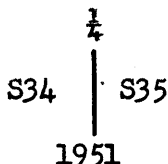
Thence, S. 89° 52' 07" E., on township line bet. Sec. 34, T8S R19W and Sec. 3, T9S R19W.

Survey of Lots 1, 2, 3 and 4, Section 34, T.8S., R.19W., G. & S. R. M., Arizona

CHAINS	Begin new measurement.
3.65	The $\frac{1}{4}$ cor. of Sec. 3 on township line bet. T8S R19W and T9S R19W. An iron post 1 in. diam., set 9 in. out of ground with brass cap mkd. $\frac{1}{4} \frac{\text{---}}{\text{S3}} \text{---}$ 1949 Continue measurement
10.61	Right bank of Gila River bearing SW.
20.06	The E $\frac{1}{16}$ cor. of Sec. 34 on township line bet. T8S R19W and T9S R19W. An iron post 1 in. diam., set 6 in. out of ground with brass cap mkd. $\text{E } \frac{1}{16} \frac{\text{---}}{\text{S34}} \text{---}$ 1949 Corner is also angle point 3 of Lot 3. Continue on S. bdy. of Lot 3.
23.72	The E $\frac{1}{16}$ cor. of Sec. 3 on township line bet. T8S R19W and T9S R19W. An iron post 1 in. diam., set 6 in. out of ground with brass cap mkd. $\text{E } \frac{1}{16} \frac{\text{---}}{\text{S3}} \text{---}$ 1949
25.20	The left bank of the river and angle points 4 of Lot 3 and 6 of Lot 4. Set iron post 3 ft. long, 1 in. diam., 8 in. out of ground with brass cap mkd. $\begin{array}{c} \text{T8S R19W} \\ \text{S34} \\ \text{AP 4} \text{ / } \text{AP 6} \\ \text{L 3} \text{ / } \text{L 4} \\ \text{---} \\ \text{S3} \\ \text{T9S} \\ \text{1954} \end{array}$ Continue measurement on S. bdy. of Lot 4.
40.12	The cor. of Secs. 34 and 35, T8S R19W and angle point 7 of Lot 4. Monument is an iron post 2 in. diam., set 8 in. out of ground with General Land Office brass cap mkd. $\begin{array}{c} \text{G.L.O.} \\ \text{T8S R19W} \\ \text{S34} \text{ } \text{S35} \\ \text{---} \\ \text{T9S} \\ \text{1910} \end{array}$ Thence, N. 0° 01' 04" W., bet. Secs. 34 and 35 and on the E. bdy. of Lot 4. Begin new measurement.
20.00	The S $\frac{1}{16}$ cor. of Secs. 34 and 35 and angle points 1 of Lot 4 and 5 of Lot 1. An iron post 1 in. diam., set 6 in. out of ground with brass cap mkd. $\begin{array}{c} \text{S } \frac{1}{16} \\ \text{S34} \text{ } \text{S35} \\ \text{---} \\ \text{1951} \end{array}$ Leave Lot 4 continue on E. bdy. of Lot 1.
40.00	The $\frac{1}{4}$ cor. of Secs. 34 and 35 and angle point 1 of Lot 1. Monument

Survey of Lots 1, 2, 3 and 4, Section 34, T.8S., R.19W., G. & S. R. M., Arizona

CHAINS is an iron post 1 in. diam., set 6 in. out of ground with brass cap mkd.

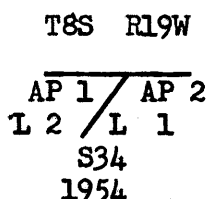


Thence, N. 89° 52' 15" W., on the E. and W. centerline of Sec. 34 and the N. bdy. of Lot 1.

Begin new measurement.

7.81 The left bank of the Gila River and angle points 2 of Lot 1 and 1 of Lot 2.

Set iron post 3 ft. long, 1 in. diam., 8 in. out of ground with brass cap mkd.

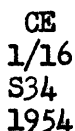


Leave Lot 1 continue on N. bdy. of Lot 2 crossing river bed.

15.15 Right bank of river bears S.

20.05 Point for the CE 1/16 cor. of Sec. 34 which is also angle point 2 of Lot 2. At proportionate distance.

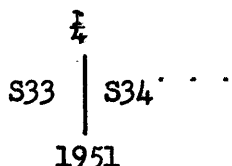
Set iron post 3 ft. long, 1 in. diam., 8 in. out of ground with brass cap mkd.



Continue measurement.

40.10 To monument set for the C $\frac{1}{4}$ cor. of Sec. 34, previously described.

80.21 The $\frac{1}{4}$ cor. of Secs. 33 and 34. An iron post 1 in. diam., set 6 in. out of ground with brass cap mkd.



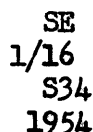
From the E 1/16 cor. of Sec. 34 on Township line bet. T8S R19W and T9S R19W, monument previously set and described.

N. 0° 00' 14" E., on N. and S. centerline of the SE $\frac{1}{4}$ of Sec. 34 and on the W. bdy. of Lot 3.

8.64 Right bank of river bed which bears SW.

20.00 Point for the SE 1/16 cor. of Sec. 34 and angle point 3 of Lot 2 and 2 of Lot 3. At intersection with the E. and W. centerline of the SE $\frac{1}{4}$ of Sec. 34.

Set iron post 3 ft. long, 1 in. diam., 8 in. out of ground with brass cap mkd.

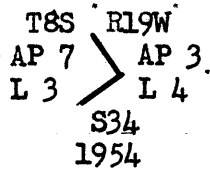


Survey of Lots 1, 2, 3 and 4, Section 34, T.8S., R.19W., G. & S. R. M., Arizona

CHAINS	<p>Leave Lot 3 continue on W. bdy. of Lot 2.</p>
40.00	<p>The CE 1/16 cor. of Sec. 34 previously set and described.</p> <p style="text-align: center;">-----</p> <p>From the S 1/16 cor. of Secs. 34 and 35 previously described.</p> <p>N. 89° 52' 11" W., on the E. and W. centerline of the SE$\frac{1}{4}$ of Sec. 34 and bet. Lots 1 and 4.</p>
14.17	<p>To the left bank of the river and angle points 4 of Lot 1, 2 of Lot 4, 4 of Lot 2 and 1 of Lot 3.</p> <p>Set iron post 3 ft. long, 1 in. diam., 8 in. out of ground with brass cap mkd.</p> <div style="text-align: center;"> <p>T8S R19W</p> <p>AP 4 / AP 4</p> <p>L 2 / L 1</p> <p>AP 1 / AP 2</p> <p>L 3 / L 4</p> <p>S34</p> <p>1954</p> </div> <p>Leave Lots 1 and 4 continuing bet. Lots 2 and 3 crossing river bed.</p>
16.90	<p>Right bank of river.</p>
20.06	<p>The SE 1/16 cor. of Sec. 34 previously set and described.</p> <p>Leave Lots 2 and 3 continuing measurement.</p>
40.12	<p>The CS 1/16 cor. of Sec. 34 previously set and described.</p> <p style="text-align: center;">-----</p> <p>The following is a traverse of the left bank of the Gila River which has been designated by the Bureau of Reclamation as the boundary between adjacent lots in the SE$\frac{1}{4}$ of Sec. 34.</p> <p>From the intersection of the left river bank and the E. and W. centerline of Sec. 34 at angle points 2 of Lot 1 and 1 of Lot 2. The monument previously set and described.</p> <p>S. 46° 19' 30" W., along left bank of river and bet. Lots 1 and 2.</p>
7.93	<p>To angle point 3 of Lot 1 and 5 of Lot 2.</p> <p>Set iron post 3 ft. long, 1 in. diam., 8 in. out of ground with brass cap mkd.</p> <div style="text-align: center;"> <p>T8S R19W</p> <p>AP 5 / AP 3</p> <p>L 2 / L 1</p> <p>S34</p> <p>1954</p> </div> <p>Thence, S. 2° 27' W., beginning new measurement.</p>
14.52	<p>To the E. and W. centerline of the SE$\frac{1}{4}$ of Sec. 34 monument previously described.</p> <p>Thence, S. 31° 38' 30" E., now bet. Lots 3 and 4. New measurement.</p>
9.90	<p>To angle point 7 of Lot 3 and 3 of Lot 4.</p> <p>Set iron post 3 ft. long, 1 in. diam., 8 in. out of ground with brass cap mkd.</p>

Survey of Lots 1, 2, 3 and 4, Section 34, T.8S., R.19W., G. & S. R. M., Arizona

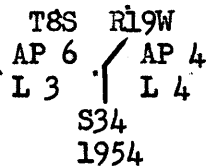
CHAINS



Thence, S. 29° 17' 30" W., beginning new measurement.

6.76 To angle points 6 of Lot 3 and 4 of Lot 4.

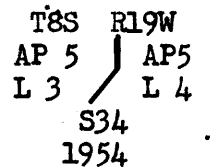
Set iron post 3 ft. long, 1 in. diam., 8 in. out of ground with brass cap mkd.



Thence, S. 14° 24' 30" W., new measurement.

3.12 To angle point 5 of Lot 3 and 5 of Lot 4.

Set iron post 3 ft. long, 1 in. diam., 8 in. out of ground with brass cap mkd.



Thence, S. 35° 05' 30" W., beginning new measurement.

3.24 To the township line bet. T8S and T9S R19W and monument previously set and described.

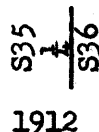
Note: The areas of the Lots
 Lot 1 25.97 acres Lot 3 16.55 acres
 Lot 2 14.13 acres Lot 4 23.57 acres

Survey of Lots 1, 2, 3, 4, 5, 6, and 7, Sec. 35, T.8S., R.19W., G. & S. R. M., Arizona

The NW¼ of Section 35 is herein subdivided into legal subdivisions and fractional lots numbered from 1 to 7 inclusive, Lots 2, 3, and 7 will accommodate part of a farm unit with the river bank being the limit of the irrigable land.

From the ¼ cor. of Secs. 35 and 36 which is on the centerline of a gravelled county road running N. and S. and is a grass cap mounted on a 1. in. diam., iron post set 6 in. below surface of the road marked

G.L.O.



N. 89° 54' 01" W., on the E. and W. centerline of Sec. 35

40.12 Point for the C ¼ cor. of Sec. 35. At the intersection with the N. and S. centerline of Sec. 35

Set iron post 3 ft. long, 1 in. diam., 8 in. out of ground with brass cap mkd.

Survey of Lots 1 to 7 inclusive, Sec. 35, T.8S., R.19W., G. & S. R. M., Arizona

CHAINS

C $\frac{1}{4}$
S35
1954

Continuing measurement.

60.17

Point for the CW 1/16 cor. of Sec. 35 and angle point 8 of Lot 7. At proportionate distance.

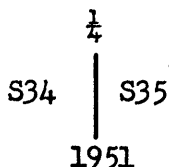
Set iron post 3 ft. long, 1 in. diam., 8 in. out of ground with brass cap mkd.

CW
1/16
S35
1954

Continue on S. bdy. of Lot 7.

80.22

The $\frac{1}{4}$ cor. of Secs. 34 and 35 which is also angle point 7 of Lot 7. An iron post 1 in. diam., set 6 in. out of ground with brass cap mkd.



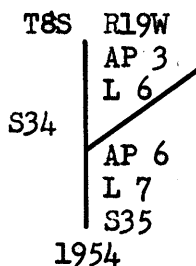
Thence, N. 0° 01' 04" W., bet. Secs. 34 and 35 and on the W. bdy. of Lot 7.

Begin new measurement.

3.12

Angle point 6 of Lot 7 and angle point 3 of Lot 6.

Set iron post 3 ft. long, 1 in. diam., 8 in. out of ground with brass cap mkd.



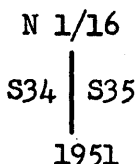
Leave Lot 7 continue on W. bdy. of Lot 6.

4.54

Left bank of river bearing SW.

20.00

The N 1/16 cor. of Secs. 34 and 35. Also angle point 2 of Lot 6, 3 of Lot 5 and 2 of Lot 4. Monument is an iron post 1 in. diam., set 6 in. out of ground with brass cap mkd.



Point falls at bottom of right bank of river. Leave Lots 4 and 6 continue on W. bdy. of Lot 5.

40.00

The cor. of Secs. 26, 27, 34 and 35 and angle point 2 of Lot 5. Monument is an iron post 2 in. diam.; set 6 in. out of ground with General Land Office brass cap mkd.

Survey of Lots 1 to 7 inclusive, Section 35, T.8S., R.19W., G. & S. R. M., Arizona

CHAINS

G.L.O.
 $\begin{array}{c|c} \text{S27} & \text{S26} \\ \text{S34} & \text{S35} \end{array}$
 1912

Thence S. 89° 52' 35" E., bet. Secs. 26 and 35 and on the N. bdy. of Lot 5.

Begin new measurement.

20.05 The W 1/16 cor. of Secs. 26 and 35 falling on right bank of river. Point is also angle points 2 of Lot 1, 1 of Lot 4 and 1 of Lot 5. Monument is an iron post 1 in. diam., set 6 in. out of ground with brass cap mkd.

W 1/16 $\frac{\text{S26}}{\text{S35}}$
 1951

Leave Lots 4 and 5 continue on N. bdy of Lot 1.

40.10 The $\frac{1}{4}$ cor. of Secs. 26 and 35, in river bed, and angle point 1 of Lot 1. An iron post 1 in. diam., set 6 in. out of ground with brass cap mkd.

$\frac{1}{4}$
 $\frac{\text{S26}}{\text{S35}}$
 1951

Thence, S. 0° 00' 13" E., on the N. and S. centerline of Sec. 35 and the E. bdy. of Lot 1.

Begin new measurement.

5.30 Point on left bank of river which bears WSW. Angle points 5 of Lot 1 and 1 of Lot 2.

Set iron post 3 ft. long, 1 in. diam., 8 in. out of ground with brass cap mkd.

T8S R19W
 $\begin{array}{c} \text{AP 5} \\ \text{L 1} \\ \text{AP 1} \\ \text{L 2} \end{array}$
 $\frac{\text{S35}}{\text{S35}}$
 1954

Leave Lot 1 continuing measurement on E. bdy. of Lot 2.

19.99 Point for the CN 1/16 cor. of Sec. 35. Also angle point 5 of Lot 2. At proportionate distance

Set iron post 3 ft. long, 1 in. diam., 8 in. out of ground with brass cap mkd.

CN
 $\frac{1/16}{\text{S35}}$
 1954

Leave Lot 2 continue measurement.

39.98 The monument previously set and described for the C $\frac{1}{4}$ cor. of Sec. 35.

79.97 The $\frac{1}{4}$ cor. of Sec. 35 on the township line bet. T8S and T9S R19W. An iron post 1 in. diam., set 8 in. out of ground with brass cap mkd.

$\frac{1}{4}$ $\frac{\text{S35}}{\text{S35}}$
 1949

Survey of Lots 1 to 7 inclusive, Sec. 35, T.8S., R.19W., G. & S. R. M., Arizona

CHAINS

Corner monument is in center of gravelled county road running E. and W.

 From the CW 1/16 cor. of Sec. 35 and angle point 8 of Lot 7. Monument previously set and described.

N. 0° 00' 39" W., on the N. and S. centerline of the NW $\frac{1}{4}$ of Sec. 35 and on the E. bdy. of Lot 7.

19.99 To point for the NW 1/16 cor. of Sec. 35. Also angle points 4 of Lot 2, 3 of Lot 3 and 1 of Lot 7. At intersection with the E. and W. centerline of the NW $\frac{1}{4}$ of Sec. 35

Set iron post 3 ft. long, 1 in. diam., 8 in. out of ground with brass cap mkd.

NW
 1/16
 S35
 1954

Leave Lot 7 continue measurement bet. Lots 2 and 3.

25.35 To left bank of river bearing SW. Also angle points 3 of Lot 1, 3 of Lot 2, 1 of Lot 3 and 4 of Lot 4.

Set iron post 3 ft. long, 1 in. diam., 8 in. out of ground with brass cap mkd.

	T8S	R19W
		AP 3
AP 4		L 1
L 4		
		AP 3
AP 1		L 2
L 3		
		S35
		1954

Continue measurement now bet. Lots 1 and 4, crossing river bed.

39.98 The W 1/16 cor. of Secs. 26 and 35 which falls on right bank of river. Point is also angle point 2 of Lot 1, AP 1 of Lot 4 and AP 1 of Lot 5. An iron post previously described.

 From the CN 1/16 cor. of Sec. 35 previously described.

N. 89° 53' 18" W., on the E. and W. centerline of the NW $\frac{1}{4}$ of Sec. 35 and on the S. bdy. of Lot 2.

20.05 To the NW 1/16 cor. of Sec. 35 previously set and described.

Continue measurement bet. Lots 3 and 7.

25.47 To left bank of river which bears SW, and angle point 2 of Lot 3, 3 of Lot 4, 1 of Lot 6 and 2 of Lot 7.

Set iron post 3 ft. long, 1 in. diam., 8 in. out of ground with brass cap mkd.

	T8S	R19W
AP 3		AP 2
L 4		L 3
AP 1		AP 2
L 6		L 7
		S35
		1954

Leave Lots 3 and 7 continuing bet. Lots 4 and 6 crossing river bed.

Survey of Lots 1 to 7 inclusive, Sec. 35, T.8S., R.19W., G. & S. R. M., Arizona

CHAINS
40.10

To toe of right bank and the N 1/16 cor. of Secs. 34 and 35. Monument previously described.

Lots 4 and 5 are divided by a line, which closely follows the right bank of the Gila River, from the W 1/16 cor. of Secs. 26 and 35 to the N 1/16 cor. of Secs. 34 and 35.

The boundary bet. Lots 4 and 5 bears S. 45° 28' W., a distance of 28.29 chains.

Following is a traverse of the left bank of the Gila River as determined by the Bureau of Reclamation and designated as the boundary between Lots 1 and 2, 3 and 4, 6 and 7, being the limit of the irrigable land to be included in a farm unit.

From angle point 5 of Lot 1 and angle point 1 of Lot 2 on the N. and S. centerline of Sec. 35, monument previously described.

S. 67° 06' W., along left bank of river and bet. Lots 1 and 2.

17.69

To angle point 4 of Lot 1 and 2 of Lot 2.

Set iron post 3 ft. long, 1 in. diam., 8 in. out of ground with brass cap mkd.

T8S R19W

AP 4

L 1

AP 2

L 2

S35

1954

Thence, S. 57° 21' W., beginning new measurement.

4.47

To intersect the N. and S. centerline of the NW 1/4 of Sec. 35 at monument previously set and described.

Thence, S. 45° 22' W., leaving Lots 1 and 2, beginning new measurement, bet. Lots 3 and 4.

7.61

To intersect the E. and W. centerline of the NW 1/4 of Sec. 35 at monument previously set and described.

Thence, S. 35° 47' W., leave Lots 3 and 4 beginning new measurement bet. Lots 6 and 7.

5.44

To angle point 6 of Lot 6 and 3 of Lot 7.

Set iron post 3 ft. long, 1 in. diam., 8 in. out of ground with brass cap mkd.

T8S R19W

AP 6

L 6

AP 3

L 7

S35

1954

Thence, S. 46° 27' W., beginning new measurement.

4.76

To angle point 5 of Lot 6 and 4 of Lot 7.

Set iron post 3 ft. long, 1 in. diam., 8 in. out of ground with brass cap mkd.

T8S R19W

AP 5

L 6

AP 4

L 7

S35

1954

Survey of Lots 1 to 7 inclusive, Sec. 35, T.8S., R.19W., G. & S. R. M., Arizona

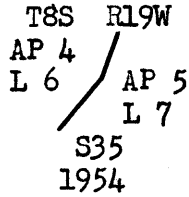
CHAINS

Thence, S. 33° 27' W., begin new measurement

5.97

To angle point 4 of Lot 6 and 5 of Lot 7.

Set iron post 3 ft. long, 1 in. diam., 8 in. out of ground with brass cap mkd.



Thence, S. 48° 27' W., beginning new measurement.

Bear away from left bank of river.

6.29

To intersect the line bet. Secs. 34 and 35 at monument previously set for angle points 3 of Lot 6 and 6 of Lot 7, which point is 3.12 chains, N. 0° 01' 04" W., of the ¼ cor. of Secs. 34 and 35.

End of traverse of the left bank of the Gila River in this section.

Note: The areas of the Lots

Lot 1	19.32 acres	Lot 5	20.05 acres
Lot 2	20.77 acres	Lot 6	13.12 acres
Lot 3	1.45 acres	Lot 7	26.98 acres
Lot 4	18.60 acres		

CERTIFICATE OF CADASTRAL ENGINEER

I, Albin H. Wadin Bureau of Reclamation, HEREBY CERTIFY upon honor that, under authority of Departmental Instructions of October 24, 1906. I have surveyed the NE 1/4 and SW 1/4 of Section 25, the SE 1/4 of Section 26, the SE 1/4 of Section 34 and the NW 1/4 of Section 35, Township 8 South, Range 19 West

of the Gila and Salt River Meridian, in the State of Arizona, which are represented in the foregoing field notes as having been executed by me and under my direction; and that said survey has been made in strict conformity with the Manual of Instructions for the Survey of Public Lands of the United States, and in the specific manner described in the foregoing field notes.

Yuma, Arizona
November 30, 1954

Albin H. Wadin
Albin H. Wadin
General Engineer, U.S.B.R.

CERTIFICATE OF APPROVAL

Bureau of Reclamation
Washington, D. C. MAR 17 1955, 19

The foregoing field notes of the survey of the NE 1/4 and SW 1/4 of Section 25, the SE 1/4 of Section 26, the SE 1/4 of Section 34 and the NW 1/4 of Section 35, Township 8 South, Range 19 West, Gila and Salt River Meridian, Arizona

executed by Albin H. Wadin

having been critically examined and found correct, are hereby approved.

E. Nielsen
Assistant Commissioner

CERTIFICATE OF TRANSCRIPT

Bureau of Land Management
Washington, D. C. _____ 19

I CERTIFY that the foregoing transcript of the field notes of the above described surveys in

is a true copy of the original field notes.