

4534
index

UNITED STATES
DEPARTMENT OF THE INTERIOR
GENERAL LAND OFFICE

ORIGINAL

FIELD NOTES

of the

Dependent Resurvey

of the

East Boundary

a

Portion of the South and West Boundaries

and

The Subdivision

of

Township 22 North, Range 17 West

Of the Gila and Salt River Meridian,

In the State of Arizona

EXECUTED BY

Donald E. Harding - Cartographer

Leslie H. Godwin - Cartographer, Cadastral

Phil D. Smith - Cartographic Survey Aid

Under special instructions dated October 19, 1955, which provided
for the surveys included under Group No. 308, bearing the approval of the
Commissioner of the General Land Office under date of October 19, 1955
and assignment instructions dated October 19, 1955.

Survey commenced November 21, 1955

Survey completed January 4, 1956

4534

4534

172

BOOK 4534

Book No. 4534

INDEX DIAGRAM.

Township 22 North, Range 17 West

6	53 5 51	42 4	34 8 33	25 2 18	1 7 18
52		41		25	
7	50 8 49	40 9	32 10 31	24 11	17 12 6 16
50		40		24	
18	48 17 47	39 16	31 15	23 14	16 18 5 15
48		38	30	22	
10	46 20 45	37 21	29 22 28	21 23	14 24 4 13
46		37		21	
30	45 29	36 28	28 27	20 26 19	12 25 3 12
44	43	35	27		
31	42 32	34 33	26 34 9	19 35 8	11 36 2 7

6-151

Donald E. Harding _____

Leslie H. Godwin _____

Phil D. Smith _____

Township 22 North, Range 17 West

Chains

The four boundaries of the township were originally surveyed by O. H. Case in 1872. The subdivision was surveyed by C. B. Foster in 1874. The east three miles of the South boundary were resurveyed by F. B. Jacobs in 1891, as represented on the plat of T. 21 N., R. 17 W., approved November 16, 1892. The west three miles of the South boundary were resurveyed by Johnston and Lyman in 1915, as represented on the plat of T. 21 N., R. 17 W., approved December 24, 1917.

The West boundary was retraced and portions resurveyed by Johnston and Lyman in 1915, as represented on the plat of T. 22 N., R. 18 W., approved December 24, 1917. The East boundary was retraced by J. B. Wright in 1911, as represented on the plat of T. 22 N., R. 16 W., approved March 25, 1912. The original corners were remonumented with stone monuments and made to refer to Range 22 West only. The North boundary was resurveyed by Hugo Price in 1916, as represented on the plat of T. 23 N., R. 17 W., approved December 24, 1917.

The following field notes are those of a dependent resurvey of the East boundary, the east half of the South boundary, one mile of the West boundary, and the subdivision of T. 22 N., R. 17 W.

This resurvey was requested by memorandums from the Bureau of Land Management, Range Manager, dated August 12, 1954, and October 10, 1955. He advised that there was extensive obliteration of the original survey monuments.

The survey was executed with a light mountain solar transit made by Buff and Buff, Serial No. 16724, and W. and L. E. Gurley solar transits, Serial No. 541329 and No. 541332, constructed in accordance with standard instrumental specifications of the Bureau of Land Management. Horizontal circle is 4 1/2 inches in diameter with two double opposite verniers reading to single minutes. Vertical circle is 4 inches in diameter with one double vernier reading to single minutes. The instrument is equipped with an improved telescopic solar attachment, radii of latitude arc 3 inches and of declination arc 3 1/2 inches with vernier reading to single minutes. The instruments were in good condition and were placed in proper adjustment prior to the beginning of the survey.

The direction of all lines was determined by stellar observation and by the direct solar method, and the measurements made by Luffkin steel tapes, 5 chains in length, graduated one-tenth link for the first 10 links, every link for the next 90 links, and every 10 links for the balance. The tapes were tested by comparison with a standard tape and found correct. Measurements were made on the slope, and the vertical angle of each interval was ascertained by a clinometer in good adjustment. The horizontal equivalents only are entered in this field note record.

The transits were checked from time to time on the camp meridian, which was established from Polaris observation which is as follows:

On October 20, at the 1/4 sec. cor. of sec. 25, T. 22 N., R. 17 W., in approximate latitude 35° 16' N. and longitude 114° 02' 20" W., at approximately 6 o'clock L. M. T.; I make an observation on Polaris at Eastern elongation, making three observations, each with the telescope in direct and reverse position, reading the horizontal angle from a nail set in a stake approximately 5 chains N.

Mean horizontal angle, nail to Polaris.	1° 09' 10"
Azimuth of polaris, east of meridian.	1° 09' 06"
True bearing of nail.	0° 00' 04" W.

T. 22 N., R. 17 W.

Chains

The geographic position of the SE. cor. of the township is latitude 35° 14' 40" N., longitude 114° 02' 20" W. The mean magnetic declination is 15° E., as taken from U. S. G. S. Quadrangle sheet.

No new ties were made to patented claims, as all of the original survey corners to which the claims were tied were found in the original position.

Dep. Resurvey of the East Bdy. of T. 22 N., R. 17 W.

Reestablishment of the survey made by J.B. Wright in 1911.

The cor. of Tps. 21 and 22 N., R. 17 W., which is monumented with a lava rock, 18 x 8 x 6 ins., set, mkd. and witnessed, as described in the official record. I remonument; set an iron post, 36 ins. long, 3 ins. diam., 27 ins. in the ground, with brass cap mkd.

T22N
R17W
S36
S1
T21N

T22N
R16W
S31

T22N
R. 16 W
S. 31

1955

raise a mound of stone, 2 1/2 ft. base, 2 ft. high, W. of cor. and bury the original cor. alongside the iron post.

North on the E. bdy. of sec. 36.

Over rolling land, through scattered undergrowth.

- 7.00 Wash, 10 lks. wide, 1 ft. deep, course S. 10° E.
- 13.30 Wash, 20 lks. wide, 1 ft. deep, course S. 15° E.
- 23.80 Small wash, course SE.
- 38.90 Wash, 20 lks. wide, 2 ft. deep, course SE.

40.04 The 1/4 sec. cor. of sec. 36, which is monumented with a granite stone, 18 x 12 x 12 ins., set, mkd. and witnessed, as described in the official record.

At the cor. point,

Set an iron post, 28 ins. long, 2 1/2 ins. diam., 20 ins. in the ground, with brass cap mkd.

1/4
S36
1955

raise a mound of stone, 2 ft. base, 2 ft. high, W. of cor. and bury the original cor. alongside the iron post.

North, beginning new measurement.
closing

13.53 The cor. of secs. 30 and 31, T. 22 N., R. 16 W., monumented with an iron post, set, mkd. and witnessed, as described in the official record.

Asc. 35 ft. over SE. slope.

- 15.00 Spur, slopes ESE.; desc. 85 ft. over NNE. slope.
- 26.90 Road, track, bears NW. and SE.
- 29.80 Wash, 10 lks. wide, 1 ft. deep, course SE.
- 38.40 Wash, 20 lks. wide, 2 ft. deep, course E.



United States Department of the Interior

BUREAU OF LAND MANAGEMENT
ARIZONA STATE OFFICE
2400 VALLEY BANK CENTER
PHOENIX, ARIZONA 85073

JFK 2A
IN REPLY REFER TO

9600 (942)
Group 308, Arizona

November 5, 1982

Memorandum

To: Chief Cadastral Surveyor of Arizona

From: Paul L. Reeves, Cadastral Surveyor

Subject: Original Survey Corner of Townships 21 and 22 North,
Ranges 17 and 18 West, Gila and Salt River Meridian,
Arizona

Under Assignment Instructions dated October 25, 1982, the original stone corner of Townships 21 and 22 North, Ranges 17 and 18 East, was removed from alongside the iron post that was set during a resurvey under Group No. 308, Arizona, in 1955-56. The original stone was delivered to the Kingman Area Office October 27, 1982. The Kingman Area Office is using the original stone in a display to familiarize the public with the early corners of the public land surveys and minimize the loss of survey corners.

The marks 1982 were added to the brass cap.

Paul L. Reeves

Dep. Resurvey of the East Bdy., T. 22 N., R. 17 W.

Chains

40.10

The cor. of secs. 25 and 36, monumented with a granite stone, 18 x 8 x 8 ins., set, mkd. and witnessed, as described in the official record.

At the cor. point,

Set an iron post, 28 ins. long, 2 1/2 ins. diam., 20 ins. in the ground, with brass cap mkd.

T22N
S25
S36
R17W

1955

raise a mound of stone, 2 ft. base, 2 ft. high, W. of cor. and bury the original cor. alongside the iron post.

Land, rolling.

Soil, sand and rocky clay.

Vegetation, scattered greasewood, sagebrush, cacti, and grass.

North, on the East bdy. of sec. 25.

Over level land, through scattered undergrowth.

5.00

Wash, 20 lks. wide, 3 ft. deep, course SE.

12.10

Wash, 25 lks. wide, 4 ft. deep, course SE.

13.80

Road, bladed, bears NW. and SE. for 15 chs.; thence S.

14.30

Fence, bears N. and SE.

35.60

Wash, 10 lks. wide, 1 ft. deep, course S. 15° E.

39.30

Wash, 15 lks. wide, 3 ft. deep, bears S. 20° E.

40.09

Point for the 1/4 sec. cor. of sec. 25 at proportionate distance. No remaining evidence of the original cor.

Set an iron post, 28 ins. long, 2 1/2 ins. diam., 20 ins. in the ground, with brass cap mkd.

1/4
S25

1955

raise a mound of stone, 2 ft. base, 1 1/2 ft. high, W. of cor.

43.40

Wash, 20 lks. wide, 1 ft. deep, course SE.

47.10

Fence cor., bears N., E., S., and W.

53.60

The cor. of secs. 19 and 30, T. 22 N., R. 16 W., monumented with an iron post, set, mkd. and witnessed, as described in the official record.

80.18

The cor. of secs. 24 and 25, monumented with a granite stone, 15 x 4 x 4 ins., set, mkd. and witnessed, as described in the official record.

At the cor. point,

Dep. Resurvey of the East Bdy., T. 22 N., R. 17 W.

Chains

Set an iron post, 28 ins. long, $2\frac{1}{2}$ ins. diam., 20 ins. in the ground, with brass cap mkd.

T22N
 S24
 S25
 R17W

1955

raise a mound of stone, 2 ft. base, 2 ft. high, W. of cor. and bury the original cor. alongside the iron post.

Land, nearly level.

Soil, sandy loam.

Vegetation, scattered greasewood, sagebrush, cacti, and grass.

North, on the East bdy. of sec. 24

Over level land, through scattered undergrowth.

2.90 Wash, 10 lks. wide, 3 ft. deep, course SE.

9.30 Fence, bears E. and W. 3 lks. to N. and S. fence.

38.60 The $\frac{1}{4}$ sec. cor. of sec. 24, monumented with a granite stone, 12 x 10 x 10 ins., set, mkd. and witnessed, as described in the official record.

At the cor. point,

Set an iron post, 28 ins. long, $2\frac{1}{2}$ ins. diam., 20 ins. in the ground, with brass cap mkd.

$\frac{1}{4}$
 S24

1955

raise a mound of stone, 2 ft. base, 2 ft. high, W. of cor., and bury the original cor. alongside the iron post.

N. $0^{\circ} 04'$ E., beginning new measurement.

1.30 Wash, 20 lks. wide, 4 ft. deep, course S. 30° E.

14.70 Wash, 30 lks. wide, 1 ft. deep, course S. 30° E.
 closing

15.03 The cor. of secs. 18 and 19, T. 22 N., R. 16 W., monumented with an iron post, set, mkd. and witnessed, as described in the official record.

29.80 Wash, 10 lks. wide, 1 ft. deep, course S. 35° E.

39.87 The cor. of secs. 13 and 24, monumented with a granite stone, 12 x 10 x 16 ins., set, mkd. and witnessed, as described in the official record.

At the cor. point,

Set an iron post, 28 ins. long, $2\frac{1}{2}$ ins. diam., 20 ins. in the ground, with brass cap mkd.

Dep. Resurvey of the East Bdy, T. 22 N., R. 17 W.

Chains

T22N
S13
S24
R17W

1955

raise a mound of stone, 2½ ft. base, 2 ft. high, W. of cor. and bury the original cor. alongside the iron post.

Land, nearly level.

Soil, sandy loam.

Vegetation, scattered greasewood, sagebrush, cacti, and grass.

N. 0° 46' E. on the East bdy. of sec. 13.

Over level land, through scattered undergrowth.

6.10 Wash, 20 lks. wide, 1 ft. deep, course S. 60° E.

35.90 Wash, 10 lks. wide, 1 ft. deep, course E.

39.96 The ¼ sec. cor. of sec. 13, monumented with a granite stone, 14 x 12 x 8 ins., set, mkd. and witnessed, as described in the official record.

At the cor. point,

Set an iron post, 28 ins. long, 2½ ins. diam., 20 ins. in the ground, with brass cap mkd.

¼
S13

1955

raise a mound of stone, 2 ft. base, 1½ ft. high, W. of cor. and bury the original cor. alongside the iron post.

N. 0° 43' E., beginning new measurement.

6.50 Wash, 15 lks. wide, 1 ft. deep, course ESE. closing

15.50 The/cor. of secs. 7 and 18, T. 22 N., R. 16 W., monumented with an iron post, set, mkd. and witnessed, as described in the official record.

20.30 Wash, 10 lks. wide, 1 ft. deep, course SE.

31.10 Wash, 10 lks. wide, 6 ins. deep, course S. 70° E.

40.18 The cor. of secs. 12 and 13, monumented with a limestone, 20 x 10 x 10 ins., set, mkd. and witnessed, as described in the official record.

At the cor. point,

Set an iron post, 28 ins. long, 2½ ins. diam., 20 ins. in the ground, with brass cap mkd.

T22N
S12
S13
R17W

1955

Dep. Resurvey of the East Bdy., T. 22 N., R. 17 W.

Chains

raise a mound of stone, 2 ft. base, 2 ft. high, W. of cor. and bury the original cor. alongside the iron post.

Land, nearly level.
Soil, sandy loam.
Vegetation, scattered greasewood, sagebrush, cacti, and grass.

N. 0° 10' E. on the East bdy. of sec. 12.

Over nearly level land, through scattered undergrowth.

14.40 Wash, 1 ch. wide, 2 ft. deep, course E.

40.05 The $\frac{1}{4}$ sec. cor. of sec. 12, monumented with a limestone, 12 x 10 x 10 ins., set, mkd. and witnessed, as described in the official record.

At the cor. point,

Set an iron post, 28 ins. long, $2\frac{1}{2}$ ins. diam., 20 ins. in the ground, with brass cap mkd.

$\frac{1}{4}$ |
S12 |

1955

raise a mound of stone, 2 ft. base, 2 ft. high, W. of cor. and bury the original cor. alongside the iron post.

N. 0° 07' E., beginning new measurement.

5.70 Wash, 10 lks. wide, 3 ft. deep, course N. 20° E.

8.40 Wash, 120 lks. wide, 5 ft. deep, course E.

10.00 Wash, 1 ch. wide, 4 ft. deep, course E.
closing

15.42 The cor. of secs. 6 and 7, T. 22 N., R. 16 W., monumented with an iron post, set, mkd. and witnessed, as described in the official record.

27.80 Wash, 40 lks. wide, 2 ft. deep, course SE.; asc. 60 ft. over S. slope.

40.10 The cor. of secs. 1 and 12, monumented with a limestone, 30 x 15 x 10 ins., set, mkd. and witnessed, as described in the official record.

At the cor. point,

Set an iron post, 30 ins. long, $2\frac{1}{2}$ ins. diam.; 10 ins. in the ground, in a mound of stone to top, with brass cap mkd.

T22N |
S 1 |
S12 |
R17W |

1955

place the original cor. alongside the iron post.

Land, nearly level.
Soil, sandy loam.

Dep. Resurvey of the East Bdy., T. 22 N., R. 17 W.

Chains

Vegetation, scattered greasewood, sagebrush, cacti, and grass.

N. 0° 01' E. on the East bdy. of sec. 1.

Asc. 215 ft. over S. slope, through scattered undergrowth.

18.00 Spur, slopes ESE.; desc. 140 ft. over N. slope.

40.00 The $\frac{1}{4}$ sec. cor. of sec. 1, monumented with a limestone, 12 x 10 x 6 ins., set, mkd. and witnessed, as described in the official record

At the cor. point,

Set an iron post, 28 ins. long, 2 $\frac{1}{2}$ ins. diam., 14 ins. in the ground, in a mound of stone to top, with brass cap mkd.

$\frac{1}{4}$
S1

1955

bury the original cor. alongside the iron post.

N. 0° 10' E., beginning new measurement.

2.50 Wash, 125 lks. wide, 2 ft. deep, course N. 30° E.

7.20 Road, track, bears NE. and SW.

8.70 Wash, 10 lks. wide, 4 ft. deep, course E.
closing

14.86 The cor. of Tps. 22 and 23 N., R. 16 W., monumented with an iron post, set, mkd. and witnessed, as described in the official record.

16.40 Wash, 15 lks. wide, 1 ft. deep, course S. 40° E.

20.60 Road, track, bears NW. and SE.

30.00 Wash, 10 lks. wide, 2 ft. deep, course SE.

40.00 The cor. of Tps. 22 and 23 N., R. 17 W., monumented with an iron post, set, mkd. and witnessed, as described in the official record.

Land, rolling.
Soil, sand and rocky loam.

Vegetation, scattered greasewood, sagebrush, cacti, and grass.

Dep. Res. South Bdy. of T. 22 N., R. 17 W.

Reestablishment of the survey made by F.B. Jacobs in 1891.

From the cor. of Tps. 21 and 22 N., R. 17 W., heretofore described.

S. 89° 32' W., bet. secs. 1 and 36.

Over level land, through scattered undergrowth.

2.50 Wash, 20 lks. wide, 3 ft. deep, course S. 30° E.

40.00 The $\frac{1}{4}$ sec. cor. of secs. 1 and 36, monumented with a granite stone, 18 x 18 x 6 ins., set, mkd. and witnessed, as described in the official record.

Dep. Res. South Bdy. of T. 22 N., R. 17 W.

Chains

At the cor. point,

Set an iron post, 28 ins. long, 2 1/2 ins. diam., 20 ins. in the ground, with brass cap mkd.

S36
S 1

1955

raise a mound of stone, 2 ft. base, 2 ft. high, N. of cor. and bury the original cor. alongside the iron post.

S. 89° 55' W., beginning new measurement.

8.50

Wash, 10 lks. wide, 2 ft. deep, course SE.

39.98

The cor. of secs. 1, 2, 35 and 36, monumented with a granite stone, 24 x 18 x 9 ins., set, mkd. and witnessed, as described in the official record.

At the cor. point,

Set an iron post, 28 ins. long, 2 1/2 ins. diam., 20 ins. in the ground, with brass cap mkd.

T22N R17W
S35 | S36
S 2 | S 1

1955

Land, nearly level.

Soil, sandy and rocky clay.

Vegetation, scattered greasewood, sagebrush, cacti, and grass.

N. 89° 04' W., bet. secs. 2 and 35.

Asc. 570 ft. over rocky E. slope.

28.30

Top of butte on spur, sloping S.; desc. 320 ft. over WSW. slope.

40.93

The 1/4 sec. cor. of secs. 2 and 35, monumented with a lava stone, 18 x 10 x 10 ins., set, mkd. and witnessed, as described in the official record.

At the cor. point,

Set an iron post, 28 ins. long, 2 1/2 ins. diam., 10 ins. in the ground, in a mound of stone to top, with brass cap mkd.

S35
S 2

1955

place the original cor. alongside the iron post.

N. 89° 10' W., beginning new measurement.

Desc. 30 ft. over WSW. slope.

Dep. Res.: South Bdy., T. 22 N., R. 17 W.

Chains 5.30	Wash, 50 links wide, 2 ft. deep, drains S. 20° E.; asc. 150 ft. over ENE. slope.										
21.90	Hillside drain, SE.; asc. 430 ft. over ENE. slope.										
36.10	Spur, slopes SE.; desc. 230 ft. over SW. slope.										
41.85	The cor. of secs. 2, 3, 34 and 35, monumented with a lava stone, 18 x 14 x 12 ins., set, mkd. and witnessed, as described in the official record. At the cor. point, Set an iron post, 28 ins. long, 2½ ins. diam., 12 ins. in the ground, in a mound of stone to top, with brass cap mkd. <table style="margin-left: auto; margin-right: auto;"> <tr> <td>T22N</td> <td>R17W</td> </tr> <tr> <td>S 34</td> <td>S 35</td> </tr> <tr> <td>S 3</td> <td>S 2</td> </tr> <tr> <td colspan="2" style="text-align: center;">T21N</td> </tr> <tr> <td colspan="2" style="text-align: center;">1955</td> </tr> </table> Place the original cor. alongside the iron post. Land, mountainous. Soil, sandy and rocky clay. Vegetation, scattered greasewood, sagebrush, cacti and grass.	T22N	R17W	S 34	S 35	S 3	S 2	T21N		1955	
T22N	R17W										
S 34	S 35										
S 3	S 2										
T21N											
1955											
	West, bet. secs. 3 and 34. Descs. 160 ft. over W. slope, through scattered undergrowth.										
12.70	Wash, 20 lks. wide, 2 ft. deep, drains S. 30° W., with road in bottom										
14.50	Telephone line, bears NE. and SW.										
15.50	Power line, bears NE. and SW.; asc. 295 ft. over E. slope.										
30.00	Spur, slopes SSE., desc. 85 ft. over W. slope.										
40.95	The ¼ sec. cor. of secs. 3 and 34, monumented with a granite stone, 18 x 10 x 8 ins., set, mkd. and witnessed, as described in the official record. At the cor. point, Set an iron post, 28 ins. long, 2½ ins. diam., 12 ins. in the ground, in a mound of stone to top, with brass cap mkd. <table style="margin-left: auto; margin-right: auto;"> <tr> <td>¼</td> <td>S 34</td> </tr> <tr> <td>4</td> <td>S 3</td> </tr> <tr> <td colspan="2" style="text-align: center;">1955</td> </tr> </table> Place the original cor. alongside the iron post. S. 88° 28' W., beginning new measurement. Desc. 30 ft. over SW. slope.	¼	S 34	4	S 3	1955					
¼	S 34										
4	S 3										
1955											
12.00	Wash, 20 lks. wide, 2 ft. deep, drains N. 20° E.										
15.80	Wash, 20 lks. wide, 2 ft. deep, drains N. 20° E., asc. 270 ft. over broken E. slope.										

Dep. Res. South Bdy., T. 22 N., R. 17 W.

Chains
24.00

Road, track, bears SE. and NW.

41.47

The cor. of secs. 3, 4, 33 and 34, monumented with a granite stone 12 x 10 x 8 ins., set, mkd. and witnessed, as described in the official record.

At the cor. point.

Set an iron post, 28 ins. long, $2\frac{1}{2}$ ins. diam., 18 ins. in the ground, with brass cap marked.

T22N	R17W
S 33	S 34

S 4	S 3
-----	-----

T21N

1955

raise a mound of stone, $2\frac{1}{2}$ ft. base, 2 ft. high, W. of cor. and bury the original cor. alongside the iron post.

Land, mountainous.

Soil, sandy and rocky clay.

Vegetation, scattered greasewood, sagebrush, scrub cedar, and cacti and grass.

The cor. of Tps. 21 and 22 N., Rs. 17 and 18 W., which is monumented with a granite stone, 24 x 18 x 10 ins., set, mkd. and witnessed, as described in the official record.

At the cor. point,

Set an iron post, 28 ins. long, $2\frac{1}{2}$ ins. diam., 24 ins. in the ground, with brass cap mkd.

T22N	R18W	R17W
S 36	S 31	

S 1	S 6
-----	-----

T21N

1956

raise a mound of stone, 4 ft. base, 3 ft. high, S. of cor., and bury the original cor. alongside the iron post.

Dep. Res. West Bdy. of T. 22 N., R. 17 W

Reestablishment of the survey made by Johnston & Lyman in 1915

From the cor. of secs. 19, 24, 25 and 30, on the West bdy. of the township, monumented with an iron post, set, mkd. and witnessed as described in the official record.

N., $4^{\circ} 55'$ E., bet. secs. 19 and 24.

40.31

Point for the $\frac{1}{4}$ sec. cor. of secs. 19 and 24 at proportioned position, as based on the resurvey made by Johnston and Lyman in 1915. No remaining evidence of the original cor.

Set an iron post, 28 ins. long, $2\frac{1}{2}$ ins. diam., 18 ins. in the ground, with brass cap mkd.

S $\frac{1}{4}$	S 19
-----------------	------

1955

Dependent Resurvey of W. Bdy. of T. 22 N., R. 17 W.

Chains

raise a mound of stone, 2 1/2 ft. base, 2 ft. high, W. of cor.

N. 5° 14' E., beginning new measurement.

40.62

The cor. of secs. 13, 18, 19 and 24, monumented with a lava stone, 20 x 18 x 16 ins., set, mkd. and witnessed, as described in the official record.

At the cor. point,

Set an iron post, 28 ins. long, 2 1/2 ins. diam., 10 ins. in the ground, in a mound of stone to top, with brass cap mkd.

T22N
R18W R17W
S13 | S18
S24 | S19

1955

raise a mound of stone, 3 ft. base, 2 1/2 ft. high, W. of cor., and place the original cor. alongside the iron post.
Land, rolling. Soil, rocky clay. Vegetation, cedar brush, scrub oak, cacti, and undergrowth.

Dependent Resurvey of the Subdivisional Lines of T. 22 N., R. 17 W.

Reestablishment of survey made by C.B. Foster in 1874.

From the cor. of secs. 1, 2, 35 and 36, on the S. bdy. of the township.

N. 6° 02' E., bet. secs. 35 and 36.

Over E. slope, through scattered undergrowth.

5.50

Fence, bears SE. and NW.

11.70

Wash, 15 lks. wide, 1 ft. deep, course S. 60° E.; asc. 210 ft. over SE. slope.

38.90

Spur, slopes E.

40.72

The 1/4 sec. cor. of secs. 35 and 36, monumented with a granite stone, 14 x 10 x 6 ins., set, mkd. and witnessed, as described in the official record.

At the cor. point,

Set an iron post, 28 ins. long, 2 1/2 ins. diam., 20 ins. in the ground, with brass cap mkd.

S35 | S36

1955

raise a mound of stone, 2 1/2 ft. base, 2 ft. high, W. of cor. and bury the original cor. alongside the iron post.

N. 1° 15' W., beginning new measurement.

Desc. 30 ft. over NE. slope.

6.30

Wash, 20 lks. wide, 2 ft. deep, course SE.; asc. 180 ft. over S. slope.

Dependent Resurvey, T. 22 N., R. 17 W.

Chains

14.60

Spur, slopes ESE.; desc. 250 ft. over NE. slope.

39.67

The cor. of secs. 25, 26, 35 and 36, monumented with a granite stone, 20 x 8 x 6 ins., set, mkd. and witnessed, as described in the official record.

At the cor. point,

Set an iron post, 28 ins. long, 2 1/2 ins. diam., 14 ins. in the ground, in a mound of stone to top, with brass cap mkd.

T22N R17W

S26 | S25

S35 | S36

1955

raise a mound of stone, 3 ft. base, 2 1/2 ft. high, W. of cor. and place the original cor. alongside the iron post.

Land, mountainous.

Soil, rocky clay.

Vegetation, scattered greasewood, cacti, and grass.

From the cor. of secs. 25 and 36, on the E. bdy. of the township.

N. 89° 54' W., bet. secs. 25 and 36.

5.80

Wash, 20 lks. wide, 1 ft. deep, course S. 35° E.

14.30

Wash, 10 lks. wide, 2 ft. deep, course SE.; asc. 370 ft. over rocky NE. slope.

40.20

Ridge, bears SE. and NW.

40.47

Point for the 1/4 sec. cor. of secs. 25 and 36, at proportionate distance; no remaining evidence of the original cor.

Set an iron post, 28 ins. long, 2 1/2 ins. diam., over an X cut in solid rock, in a mound of stone to top, with brass cap mkd.

1/4 S24 S36

1955

Desc. 140 ft. over SSW. slope.

73.00

Wash, 50 lks. wide, 2 ft. deep, course SE.; asc. 30 ft. over NE. slope.

80.94

The cor. of secs. 25, 26, 35 and 36.

Land, mountainous.

Soil, rocky clay.

Vegetation, scattered greasewood, cacti, and grass.

N. 0° 19' W., bet. secs. 25 and 26.

Desc. 25 ft. over NE. slope, through scattered undergrowth.

7.20

Wash, 50 lks. wide, 2 ft. deep, course SE.; asc. 180 ft. over SSW. slope.

Dependent Resurvey, T. 22 N., R. 17 W.

Chains

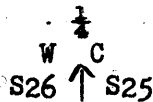
24.90 Ridge, bears ESE. and NW. 10 chs. to saddle 100 ft. below line; desc. 180 ft. over NW. slope.

34.00 Road, bladed, bears NE. and SW.

34.70 Wash, 15 lks. wide, 2 ft. deep, bears NE.

39.95 Point for the witness $\frac{1}{4}$ sec. cor. of secs. 25 and 26.

Set an iron post, 28 ins. long, $2\frac{1}{2}$ ins. diam., 16 ins. in the ground; in a mound of stone to top, with brass cap mkd.



1955

raise a mound of stone, $2\frac{1}{2}$ ft. base, 2 ft. high, W. of cor.

40.25 True point for the $\frac{1}{4}$ sec. cor. of secs. 25 and 26 falls in a wash, 20 lks. wide, 10 ft. deep, course E., at proportionate dist.

Over slightly broken E. slope.

42.80 Road, graded, bears E. and W. 20 chs. to mine.

52.20 Wash, 20 lks. wide, 2 ft. deep, course SE.

67.90 Wash, 15 lks. wide, 4 ft. deep, course SE.

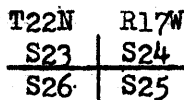
70.70 Wash, 30 lks. wide, 5 ft. deep, course E.

78.00 Wash, 30 lks. wide, 8 ft. deep, course E.

80.50 The cor. of secs. 23, 24, 25 and 26, monumented with a cedar stake, 18 x $1\frac{1}{2}$ x $1\frac{1}{2}$ ins., inscribed with Roman numerals and set in a mound of stone.

At the cor. point,

Set an iron post, 28 ins. long, $2\frac{1}{2}$ ins. diam., 20 ins. in the ground, with brass cap mkd.



1955

raise a mound of stone, $3\frac{1}{2}$ ft. base, 3 ft. high, W. of cor.

Land, high and rolling.

Soil, rocky clay.

Vegetation, scattered greasewood, cacti, and grass.

From the cor. of secs. 24 and 25, on the E. bdy. of the township.

N. $89^{\circ} 45'$ W., bet. secs. 24 and 25.

Over gentle E. slope, through scattered undergrowth.

28.30 Road, graded, bears NW. and SE.

40.68 Point for the $\frac{1}{4}$ sec. cor. of secs. 24 and 25, at proportionate distance; no remaining evidence of the original cor.

Dependent Resurvey, T. 22 N., R. 17 W.

Chains

Set an iron post, 28 ins. long, 2 1/2 ins. diam., 20 ins. in the ground, with brass cap mkd.

1/4 S24 / S25

1955

raise a mound of stone, 2 ft. base, 2 ft. high, N. of cor.

43.40 Wash, 15 lks. wide, 1 ft. deep, course S. 25° E.

51.10 Wash, 20 lks. wide, 4 ft. deep, course S. 30° E.

52.40 Wash, 20 lks. wide, 1 ft. deep, course S. 30° E.; asc. 200 ft. over rocky E. slope.

81.36 The cor. of secs. 23, 24, 25 and 26.

Land, level to rolling.

Soil, sandy and rocky clay.

Vegetation, scattered greasewood, cacti, and grass.

N. 1° 05' E., bet. secs. 23 and 24.

Over rocky E. slope, through scattered undergrowth.

Asc. 40 ft. over SE. slope.

7.00 Rocky, boulder covered spur, slopes E.; desc. 50 ft. over NE. slope.

23.50 Small wash, course E.; thence over broken E. slope.

31.70 Small wash, course E.

33.00 Fence, bears NE. and SW.

33.30 Wash, 20 lks. wide, 2 ft. deep, course SE.

38.40 Wash, 10 lks. wide, 2 ft. deep, course S, 50° E.

39.005 Point for the 1/4 sec. cor. of secs. 23 and 24, at proportionate distance; no remaining evidence of the original cor.

Set an iron post, 28 ins. long, 2 1/2 ins. diam., 20 ins. in the ground, with brass cap mkd.

1/4

S23 | S24

1955

raise a mound of stone, 3 ft. base, 2 ft. high, W. of cor.

45.70 Wash, 10 lks. wide, 1 ft. deep, course E.

57.60 Small wash, course SE.

66.40 Wash, 20 lks. wide, 2 ft. deep, course SE.

74.80 Fence, bears SE. and NW.

75.10 Old road, bears SE. and NW.

78.01 The cor. of secs. 13, 14, 23 and 24, monumented with a granite

Dependent Resurvey, T. 22 N., R. 17 W.

Chains

stone, 12 x 10 x 5 ins., set, mkd. and witnessed, as described in the official record.

At the cor. point,

Set an iron post, 28 ins. long, 2 1/2 ins. diam., 20 ins. in the ground, with brass cap mkd.

T22N	R17W
S14	S13
S23	S24

1955

raise a mound of stone, 2 ft. base, 1 1/2 ft. high, W. of cor. and bury the original cor. alongside the iron post.

Land, rolling.

Soil, rocky clay.

Vegetation, scattered greasewood, cacti, and grass.

From the cor. of secs. 13 and 24, on the E. bdy. of the township.

N. 89° 57' W., bet. secs. 13 and 24.

Over gentle SE. slope, through scattered undergrowth.

15.20 Wash, 40 lks. wide, 4 ft. deep, course S. 80° E.

39.95 The 1/4 sec. cor. of secs. 13 and 24, monumented with a granite stone, 16 x 12 x 8 ins., set, mkd. and witnessed, as described in the official record.

At the cor. point,

Set an iron post, 28 ins. long, 2 1/2 ins. diam., 20 ins. in the ground, with brass cap mkd.

1/4	S13
	S24

1955

raise a mound of stone, 2 ft. base, 2 ft. high, N. of cor. and bury the original cor. alongside the iron post.

N. 89° 59' W., beginning new measurement.

7.10 Wash, 20 lks. wide, 2 ft. deep, course S. 70° E.

9.60 Wash, 30 lks. wide, 3 ft. deep, course S. 70° E.

14.10 Wash, 30 lks. wide, 3 ft. deep, course S. 60° E.

30.20 Wash, 10 lks. wide, 3 ft. deep, course SE.

38.50 Road, graded, bears SE. and NW.

39.94 The cor. of secs. 13, 14, 23 and 24.

Land, nearly level.

Soil, sandy loam.

Vegetation, scattered greasewood, dense cacti, and grass.

Dependent Resurvey, T. 22 N., R. 17 W.

Chains

N. 0° 44' E., bet. secs. 13 and 14, on E. bdy. of Sec. 13, grade
 Over gentle E. slope, through scattered undergrowth.

1.80 Road, graded, bears NW. and SE.

18.40 Wash, 40 lks. wide, 2 ft. deep, drains S. 25° E.; enter dense scrub cedar.

21.30 Wash, 30 lks. wide, 1 ft. deep, course S. 10° E.

35.30 Wash, 15 lks. wide, 1 ft. deep, course SE.

39.40 Wash, 20 lks. wide, 1 ft. deep, course SE.

40.05 Point for the $\frac{1}{4}$ sec. cor. of secs. 13 and 14, at proportionate distance; no remaining evidence of the original cor.

Set an iron post, 28 ins. long, 2 $\frac{1}{2}$ ins. diam., 20 ins. in the ground, with brass cap mkd.

$\frac{1}{4}$

S14		S13
-----	--	-----

1955

raise a mound of stone, 2 $\frac{1}{2}$ ft. base, 2 ft. high, W. of cor.

No trees large enough for bearing trees.

53.00 Wash, 20 lks. wide, 1 ft. deep, course S. 70° E.

56.60 Wash, 20 lks. wide, 1 ft. deep, course N. 80° E.

65.70 Wash, 1 ch. wide, 3 ft. deep, course N. 60° E.

80.10 The cor. of secs. 11, 12, 13 and 14, monumented with a granite stone, 16 x 10 x 4 ins., set, mkd. and witnessed, as described in the official record.

At the cor. point,

Set an iron post, 28 ins. long, 2 $\frac{1}{2}$ ins. diam., 4 ins. in the ground, in a mound of stone to top, with brass cap mkd.

T22N R17W	
S11	S12
S14	S13

1955

No trees large enough for bearing trees.

Land, nearly level.

Soil, sandy and rocky clay.

Vegetation, scattered greasewood, heavy cedar brush, cacti, and grass.

From the cor. of secs. 12 and 13, on the E. bdy. of the township.

N. 89° 58' W., bet. secs. 12 and 13.

Over gentle E. slope, through scattered undergrowth.

26.90 Wash, 1.20 chs. wide, 2 ft. deep, course SE.

Dependent Resurvey, T. 22 N., R. 17 W.

Chains
39.99

Point for the $\frac{1}{4}$ sec. cor. of secs. 12 and 13, at proportionate dist. No remaining evidence of original corner.
Set an iron post, 28 ins. long, $2\frac{1}{2}$ ins. diam., 18 ins. in the ground, with brass cap mkd.

$\frac{1}{4}$ $\frac{S12}{S13}$

1955

raise a mound of stone, 3 ft. base, 2 ft. high, N. of cor.

71.80 Wash, 15 lks. wide, 1 ft. deep, course SE.

79.98 The cor. of secs. 11, 12, 13 and 14.

Land, nearly level.
Soil, sandy clay.
Vegetation, scattered greasewood, cedar brush, cacti, and grass.

N. $0^{\circ} 07'$ E., bet. secs. 11 and 12.

Over gentle E. slope, through scattered undergrowth.

.50 Wash, 15 lks. wide, 1 ft. deep, course N. 70° E.

15.90 Wash, 20 lks. wide, 2 ft. deep, course E.

35.00 Wash, 10 lks. wide, 2 ft. deep, course E.

40.315 Point for the $\frac{1}{4}$ sec. cor. of secs. 11 and 12, at proportionate distance; no remaining evidence of the original cor.

Set an iron post, 28 ins. long, $2\frac{1}{2}$ ins. diam., 20 ins. in the ground, with brass cap mkd.

$\frac{1}{4}$

S11 | S12

1955

raise a mound of stone, $2\frac{1}{2}$ ft. base, 2 ft. high, W. of cor.

41.40 Wash, 15 lks. wide, 2 ft. deep, course N. 70° E.; asc. 230 ft. over S. slope.

78.30 Spur, slopes NE.; desc. 60 ft. over N. slope.

80.63 Point for the cor. of secs. 1, 2, 11 and 12, at proportionate distance; no remaining evidence of the original cor.

Set an iron post, 28 ins. long, $2\frac{1}{2}$ ins. diam., 8 ins. in the ground, in a mound of stone to top, with brass cap mkd.

T22N R17W
S 2 | S 1
S11 | S12

1955

Land, nearly level.
Soil, sand and rocky clay.
Vegetation, scattered greasewood, cedar brush, cacti, and grass.

Dependent Resurvey, T. 22 N., R. 17 W.

Chains	<p>From the cor. of secs. 1 and 12, on the E. bdy. of the township. N. 89° 44' W., bet. secs. 1 and 12. Over rolling land, through scattered undergrowth. Asc. 110 ft. over SE. slope.</p> <p>3.80 Spur, slopes SSW.; desc. 100 ft. over W. slope.</p> <p>27.20 Wash, 30 lks. wide, 3 ft. deep, course S. 10° W.</p> <p>39.00 Wash, 10 lks. wide, 1 ft. deep, course S. 20° E.</p> <p>40.065 Point for the $\frac{1}{4}$ sec. cor. of secs. 1 and 12, at proportionate distance; no remaining evidence of the original cor.</p>
	<p>Set an iron post, 28 ins. long, $2\frac{1}{2}$ ins. diam., 12 ins. in the ground, in a mound of stone to top, with brass cap mkd.</p>
	<p style="text-align: center;">$\frac{1}{4}$ $\frac{S 1}{S 12}$</p>
	<p style="text-align: center;">1955</p>
	<p>Asc. 240 ft. over ESE. slope.</p> <p>67.70 Spur, slopes NE.; thence across N. slope.</p> <p>80.13 The cor. of secs. 1, 2, 11 and 12.</p> <p>Land, rolling. Soil, sandy and rocky clay. Vegetation, scattered greasewood, cedar brush, cacti, and grass.</p>
	<p>N. 2° 15' W., bet. secs. 1 and 2. Over rolling land, through scattered undergrowth. Desc. 70 ft. over N. slope.</p> <p>7.40 Wash, 15 lks. wide, 1 ft. deep, course NE.; thence over gentle E. slope.</p> <p>15.50 Wash, 30 lks. wide, 2 ft. deep, course NE.</p> <p>27.20 Wash, 1 ch. wide, 2 ft. deep, course SE.</p> <p>40.34 Point for the $\frac{1}{4}$ sec. cor. of secs. 1 and 2, at proportionate distance; no remaining evidence of the original cor.</p>
	<p>Set an iron post, 28 ins. long, $2\frac{1}{2}$ ins. diam., 20 ins. in the ground, with brass cap mkd.</p>
	<p style="text-align: center;">S2 S1</p>
	<p style="text-align: center;">1955</p>
	<p>dig pits, 20 x 20 x 12 ins., 3 ft. N. and S. of cor.</p> <p>46.20 Wash, 20 lks. wide, 1 ft. deep, course SE.</p> <p>53.10 Wash, 15 lks. wide, 2 ft. deep, course S. 20° E.</p> <p>80.89 The cor. of secs. 1 and 2, T. 22 N., R. 17 W., monumented with an iron post, set, mkd. and witnessed, as described in the official record.</p>

Dependent Resurvey, T. 22 N., R. 17 W.

Chains

Land, rolling.
Soil, sand and rocky clay.
Vegetation, scattered greasewood, cedar brush, cacti, and grass.

From the cor. of secs. 2, 3, 34 and 35, on the S. bdy. of the township.

N. 0° 07' W., bet. secs. 34 and 35.

Asc. 180 ft. over SW. slope, through scattered undergrowth.

9.80 Spur, slopes SSE.; desc. 140 ft. over E. slope.

23.20 Wash, 10 lks. wide, 5 ft. deep, course S. 70° E.; asc. 240 ft. over SW. slope.

34.80 Spur, slopes SE.; desc. 120 ft. over NE. slope.

39.63 Point for the 1/4 sec. cor. of secs. 34 and 35, at proportionate distance; no remaining evidence of the original cor.

Set an iron post, 28 ins. long, 2 1/2 ins. diam., 22 ins. in the ground, with brass cap mkd.

1/4

S34 | S35

1955

raise a mound of stone, 3 ft. base, 2 ft. high, W. of cor.

Asc. 180 ft. over S. slope.

51.40 Spur, slopes WSW.; desc. 390 ft. over broken N. slope.

74.90 Wash, 20 lks. wide, 3 ft. deep, course NE.; thence across E. slope.

79.26 The cor. of secs. 26, 27, 34 and 35, monumented with a granite stone, 12 x 10 x 8 ins., set, mkd. and witnessed, as described in the official record.

At the cor. point,

Set an iron post, 28 ins. long, 2 1/2 ins. diam., 4 ins. in the ground, in a mound of stone to top, with brass cap mkd.

T22N R17W
S27 | S26
S34 | S35

1955

raise a mound of stone, 3 ft. base, 2 ft. high, W. of cor. and place the original cor. alongside the iron post.

Land, mountainous.
Soil, rocky clay.
Vegetation, scattered greasewood, cedar brush, cacti, and grass.

From the cor. of secs. 25, 26, 35 and 36.

N. 89° 18' W., bet. secs. 26 and 35.

Dependent Resurvey, T. 22 N., R. 17 W.

Chains

Asc. 310 ft. over rocky, broken NE. slope.
 20.80 Spur, slopes NE.; desc. 100 ft. over broken N. slope.
 41.43 The $\frac{1}{4}$ sec. cor. of secs. 26 and 35, monumented with a lava stone, 18 x 10 x 6 ins., set, mkd. and witnessed, as described in the official record.

At the cor. point,

Set an iron post, 28 ins. long, $2\frac{1}{2}$ ins. diam., 12 ins. in the ground, in a mound of stone to top, with brass cap mkd.

$\frac{1}{4}$ $\frac{S26}{S35}$

1955

raise a mound of stone, $3\frac{1}{2}$ ft. base, 3 ft. high, N. of cor. and place the original cor. alongside the iron post.

N. 89° 44' W., beginning new measurement.

Desc. 50 ft. over N. slope.

3.10 Wash, 10 lks. wide, 4 ft. deep, course N. 20° W.

5.70 Wash, 20 lks. wide, 6 ft. deep, course N.

6.55 Spring of water, bears N. 40 lks. distance.

Asc. 240 ft. over broken NNE. slope.

29.30 Spur, slopes N.; desc. 30 ft. over N. slope.

38.00 Draw, course NE.

40.73 The cor. of secs. 26, 27, 34 and 35.

Land, rolling.

Soil, rocky clay.

Vegetation, scattered cedar brush, palo verde, buck brush, cacti, and grass.

N. 0° 04' E., bet. secs. 26 and 27.

Desc. 70 ft. over N. slope, through dense undergrowth.

6.50 Wash, 20 lks. wide, 3 ft. deep, course N. 80° E.; desc. 50 ft. over E. slope.

25.30 Wash, 40 lks. wide, 6 ft. deep, course SE.; asc. 180 ft. over S. slope.

39.79 Point for the $\frac{1}{4}$ sec. cor. of secs. 26 and 27, at proportionate distance; no remaining evidence of the original cor.

Set an iron post, 36 ins. long, 1 ins. diam., 15 ins. in the ground, in a mound of stone to top, with brass cap mkd.

$\frac{1}{4}$

S27 | S26

1955

Dependent Resurvey, T. 22 N., R. 17 W.

Chains

Asc. 750 ft. over rocky, broken SW. slope.

72.64 Fence, bears NW. and SE.

73.80 Ridge, bears E. and W.; desc. 230 ft. over rocky N. slope.

79.58 The cor. of secs. 22, 23, 26 and 27, monumented with a granite stone, 12 x 10 x 8 ins., set, mkd. and witnessed, as described in the official record.

At the cor. point,

Set an iron post, 28 ins. long, 2½ ins. diam., 8 ins. in the ground, in a mound of stone to top, with brass cap mkd.

T22N	R17W
S22	S23
S27	S26

1955

bury the original cor. alongside the iron post.

Land, mountainous.

Soil, rocky clay.

Vegetation, scattered cedar brush, buck brush, cacti, and grass.

From the cor. of secs. 23, 24, 25 and 26.

S. 89° 38' W., bet. secs. 23 and 26.

Asc. 1,350 ft. over ledges and cliffs on ESE. slope of Bull Mountain.

40.88 Point for the ¼ sec. cor. of secs. 23 and 26 falls on inaccessible small cliffs, impossible to look for original cor.

44.60 Top of cliffs, East edge of Bull Mountain.

44.88 Point selected for the witness cor. of secs. 23 and 26.

Set an iron post, 28 ins. long, 2½ ins. diam., over an X cut in solid rock, in a mound of stone to top, with brass cap mkd.

¼	S23	W
	S26	C

1955

Over nearly level top of Bull Mountain, through scattered undergrowth.

54.00 NW. edge of rim rock on Bull Mountain, bears ENE. and WSW.; desc. 720 ft. over rocky, broken NNW. slope.

81.76 The cor. of secs. 22, 23, 26 and 27.

Land, mountainous.

Soil, rocky clay.

Vegetation, scattered cedar brush, buck brush, cacti, and grass.

N. 0° 05' E., bet. secs. 22 and 23.

Desc. 170 ft. over N. slope, through scattered undergrowth.

Dependent Resurvey, T. 22 N., R. 17 W.


Chains

11.30 Wash, 25 lks. wide, 6 ft. deep, course NE.; desc. 180 ft. over broken E. slope.

22.50 Wash, 30 lks. wide, 8 ft. deep, course NE.; asc. 260 ft. over ESE. slope.

39.625 Point for the 1/4 sec. cor. of secs. 22 and 23, at proportionate distance; no remaining evidence of the original cor.

Set an iron post, 28 ins. long, 2 1/2 ins. diam., over an X cut in solid rock, in a mound of stone to top, with brass cap mkd.



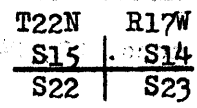
Asc. 40 ft. over SE. slope.

43.60 Spur, slopes ENE.; desc. 570 ft. over broken N. slope.

68.20 Wash, 30 lks. wide, 5 ft. deep, course N. 20° W., across W. slope.

79.25 Point for the cor. of secs. 14, 15, 22 and 23, at proportionate distance; no remaining evidence of the original cor.

Set an iron post, 28 ins. long, 2 1/2 ins. diam., 6 ins. in the ground, in a mound of stone to top, with brass cap mkd.



1955

Land, mountainous.
Soil, rocky clay.
Vegetation, scattered cedar brush, buck brush, cacti, and grass.

From the cor. of secs. 13, 14, 23 and 24.
N. 89° 33' W., bet. secs. 14 and 23.
Over mountainous land, through scattered undergrowth.

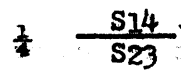
3.90 Fence, bears SE. and NW.

4.50 Wash, 20 lks. wide, 2 ft. deep, course SE.; asc. 370 ft. over rocky, broken NE. slope.

28.00 Saddle, bet. two spurs; one slopes N. and the other SE.; desc. 110 ft. over broken N. slope.

41.45 Point for the 1/4 sec. cor. of secs. 14 and 23, at proportionate distance; no remaining evidence of the original cor.

Set an iron post, 28 ins. long, 2 1/2 ins. diam., over an X cut in solid rock, in a mound of stone to top, with brass cap mkd.



1955

from which

An X on N. face of boulder, 12 x 10 x 8 ft.. above ground, bears South 20 lks. distance.

Dependent Resurvey, T. 22 N., R. 17 W.

Chains

Asc. 260 ft. over broken NNE. slope.

67.20 Spur, slopes N.; desc. 340 ft. over NW. slope.

82.90 The cor. of secs. 14, 15, 22 and 23.

Land, mountainous.
Soil, rocky clay.
Vegetation, scattered cedar brush, buck brush, cacti, and grass.

N. 2° 47' E., bet. secs. 14 and 15.

Over slightly broken E. slope, through scattered undergrowth.

17.50 Wash, 30 lks. wide, 2 ft. deep, course N. 70° E.

19.30 Wash, 40 lks. wide, 2 ft. deep, course N. 65° E.

28.50 Wash, 1.50 chs. wide, 2 ft. deep, course E.

32.80 The Gaddis Ranch, buildings and corrals on line.

37.20 Fence, bears NE. and SW.

39.675 Point for the 1/4 sec. cor. of secs. 14 and 15, at proportionate distance; no remaining evidence of the original cor.

Set an iron post, 28 ins. long, 2 1/2 ins. diam., 12 ins. in the ground, in a mound of stone to top, with brass cap mkd.

1/4

S15 | S14

1955

41.50 Wash, 35 lks. wide, 2 ft. deep, course N. 80° E.

54.40 Wash, 40 lks. wide, 5 ft. deep, course NE.

64.20 Wash, 30 lks. wide, 3 ft. deep, course E.

69.00 Road, track, bears NW. and SE.

79.35 The cor. of secs. 10, 11, 14 and 15, monumented with a granite stone, 20 x 10 x 6 ins., set, mkd. and witnessed, as described in the official record.

At the cor. point,

Set an iron post, 28 ins. long, 2 1/2 ins. diam., 6 ins. in the ground, in a mound of stone to top, with brass cap mkd.

T22N R17S

S10 | S11
S15 | S14

1955

place the original cor. alongside the iron post.

Land, slightly rolling.
Soil, sand and rocky clay.
Vegetation, scattered cedar brush, buck brush, cacti, and grass, and greasewood.

Dependent Resurvey, T. 22 N., R. 17 W.

Chains	
39.89	<p>From the cor. of secs. 11, 12, 13 and 14.</p> <p>S. 89° 45' W.; bet. secs. 11 and 14.</p> <p>Asc. over gentle E. slope, through scattered undergrowth.</p> <p>Point for the $\frac{1}{4}$ sec. cor. of secs. 11 and 14, at proportionate distance; no remaining evidence of the original cor.</p> <p>Set an iron post, 28 ins. long, $2\frac{1}{2}$ ins. diam., 20 ins. in the ground, with brass cap mkd.</p>
75.80	<p>$\frac{1}{4}$ $\frac{S11}{S14}$</p> <p>1955</p> <p>raise a mound of stone, $2\frac{1}{2}$ ft. base, 2 ft. high, N. of cor.</p> <p>Road, graded, bears SE. and NW.</p>
79.78	<p>The cor. of secs. 11, 14 and 15.</p> <p>Land, nearly level.</p> <p>Soil, sand and rocky clay.</p> <p>Vegetation, scattered cedar brush, greasewood, cacti, and grass.</p>
.50	<p>N. 0° 49' W.; bet. secs. 10 and 11.</p> <p>Over slightly broken E. slope, through scattered undergrowth.</p>
6.70	<p>Wash, 50 lks. wide, 2 ft. deep, course E.</p> <p>Road, graded, bears NW. and SE.</p>
13.30	<p>Wash, 15 lks. wide, 1 ft. deep, course S. 80° E.</p>
18.60	<p>Wash, 20 lks. wide, 2 ft. deep, course E.</p>
29.30	<p>Wash, 15 lks. wide, 1 ft. deep, course E.</p>
32.00	<p>Wash, 20 lks. wide, 1 ft. deep, course S. 60° E.</p>
40.56	<p>Point for the $\frac{1}{4}$ sec. cor. of secs. 10 and 11, at proportionate distance; no remaining evidence of the original cor.</p> <p>Set an iron post, 28 ins. long, $2\frac{1}{2}$ ins. diam., 22 ins. in the ground, with brass cap mkd.</p>
41.40	<p>$\frac{1}{4}$</p> <p>1955</p> <p>raise a mound of stone, 2 ft. base, $2\frac{1}{2}$ ft. high, W. of cor.</p> <p>Wash, 1 ch. wide, 2 ft. deep, course S. 70° E.</p>
43.20	<p>Wash, 15 lks. wide, 1 ft. deep, course S. 75° E.</p>
47.80	<p>Road, graded, bears NE. and SW.</p>
49.90	<p>Wash, 30 lks. wide, 2 ft. deep, course SE.</p>
57.40	<p>Wash, 20 lks. wide, 3 ft. deep, course SE.; asc. 310 ft. over S. slope.</p>

Dependent Resurvey, T. 22 N., R. 17 W.

Chains

- 77.40 Spur, slopes SE.; thence across E. slope.
- 81.12 Point for the cor. of secs. 2, 3, 10 and 11, at proportionate distance; no remaining evidence of the original cor.
- Set an iron post, 28 ins. long, $2\frac{1}{2}$ ins. diam., 6 ins. in the ground, in a mound of stone to top, with brass cap mkd.
- | | |
|------|------|
| T22N | R17W |
| S 3 | S 2 |
| S10 | S11 |
- 1955
- Land, level to rolling.
Soil, sand and gravelly clay.
Vegetation, scattered cedar brush, greasewood, buck brush, cacti, and grass.
-
- From the cor. of secs. 1, 2, 11 and 12.
- West, bet. secs. 2 and 11.
- Over nearly level land, through scattered undergrowth.
- 29.50 Wash, 30 lks. wide, 3 ft. deep, course N. 80° E.
- 40.42 Point for the $\frac{1}{4}$ sec. cor. of secs. 2 and 11, at proportionate distance; no remaining evidence of the original cor.
- Set an iron post, 28 ins. long, $2\frac{1}{2}$ ins. diam., 22 ins. in the ground, with brass cap mkd.
- | | |
|---------------|-----|
| $\frac{1}{4}$ | S 2 |
| | S11 |
- 1955
- raise a mound of stone, 2 ft. base, $1\frac{1}{2}$ ft. high, N. of cor.
- 57.70 Road, graded, bears NNE. and SSW.
- 67.00 Asc. 220 ft. over E. slope.
- 75.67 Road, graded, bears NNW. and SSE.
- 80.84 The cor. of secs. 2, 3, 10 and 11.
- Land, rolling.
Soil, sand and gravelly clay.
Vegetation, very scattered cedar brush, greasewood, cacti, and grass.
-
- N. 2° 30' W., bet. secs. 2 and 3.
- Desc. 140 ft. over NE. slope.
- 8.90 Road, graded, bears NW. and SE.
- 12.40 Wash, 50 lks. wide, 4 ft. deep, with mine road in bottom, course S. 70° E.; asc. 390 ft. over broken ESE. slope, road bears NE. & SW.
- 40.60 Point for the $\frac{1}{4}$ sec. cor. of secs. 2 and 3, at proportionate distance; no remaining evidence of the original cor.

Dependent Resurvey, T. 22 N., R. 17 W.

Chains

Set an iron post, 28 ins. long, 2 1/2 ins. diam., over an X cut in solid rock, in a mound of stone to top, with brass cap mkd.

S3 | S2

1955

41.00 Spur, slopes E.; thence over broken E. slope.

58.00 Spur, slopes ENE.; desc. 410 ft. over broken N. slope.

75.30 Wash, 70 lks. wide, 2 ft. deep, course S. 80° E.

81.60 The cor. of secs. 2 and 3, T. 22 N., R. 17 W., monumented with an iron post, set, mkd. and witnessed, as described in the official record.

Land, mountainous.

Soil, rocky clay.

Vegetation, scattered cedar brush, buck brush, greasewood, cacti, and grass.

From the cor. of secs. 3, 4, 33 and 34, on the S. bdy. of the township.

N. 70° 40' W., bet. secs. 33 and 34.

Desc. 155 ft. over NE. slope, through scattered undergrowth.

18.60 Wash, 10 lks. wide, 4 ft. deep, course E.

24.20 Wash, 50 lks. wide, 7 ft. deep, course SE.; asc. 140 ft. over SW. slope.

37.63 The 1/4 sec. cor. of secs. 33 and 34, monumented with a granite stone, 12 x 8 x 6 ins., set, mkd. and witnessed, as described in the official record.

At the cor. point,

Set an iron post, 28 ins. long, 2 1/2 ins. diam., 20 ins. in the ground, with brass cap mkd.

S33 | S34

1955

raise a mound of stone, 3 1/2 ft. base, 2 ft. high, W. of cor. and bury the original cor. alongside the iron post.

N. 0° 16' W., beginning new measurement.

Asc. 140 ft. over WSW. slope.

23.50 Ridge, bears SE. and NW.; desc. 140 ft. over broken NE. slope.

34.30 Wash, 10 lks. wide, 6 ft. deep, course SE.

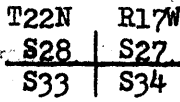
41.52 The cor. of secs. 27, 28, 33 and 34, monumented with a granite stone, 16 x 10 x 6 ins.; set, mkd. and witnessed, as described in the official record.

Dependent Resurvey, T. 22 N., R. 17 W.

Chains

At the cor. point,

Set an iron post, 28 ins. long, 2 1/2 ins. diam., 12 ins. in the ground, and in a mound of stone to top, with brass cap mkd.



1955

place the original cor. alongside the iron post.

Land, mountainous.

Soil, rocky clay.

Vegetation, scattered cedar brush, greasewood, cacti, and grass.

From the cor. of secs. 26, 27, 34 and 35.

S. 87° 35' W., bet. secs. 27 and 34.

Over high, rolling land, through scattered undergrowth.

4.20 Draw, course N. 15° W.; asc. 320 ft. over broken ESE. slope.

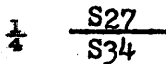
31.80 Fence, bears SE. and NW.

36.00 Spur, slopes S.; thence over S. slope.

40.48 The 1/4 sec. cor. of secs. 27 and 34; monumented with a lava stone, 14 x 8 x 6 ins., set, mkd. and witnessed, as described in the official record.

At the cor. point,

Set an iron post, 28 ins. long, 2 1/2 ins. diam., 10 ins. in the ground, and in a mound of stone to top, with brass cap mkd.



1955

N. 89° 30' W., beginning new measurement.

Desc. 210 ft. over S. slope.

16.90 Wash, 30 lks. wide, 6 ft. deep, course SE.; asc. 100 ft. over broken E. slope.

23.00 Wash, 20 lks. wide, 3 ft. deep, course SE.

33.20 Wash, 20 lks. wide, 4 ft. deep, course N. 65° E.

42.14 The cor. of secs. 27, 28, 33 and 34.

Land, high and rolling.

Soil, rocky clay.

Vegetation, scattered cedar brush, palo verde, buck brush, cacti, and grass.

Dependent Resurvey, T. 22 N., R. 17 W.

Chains

N. 1° 49' E., bet. secs. 27 and 28.

Over broken E. slope, through scattered undergrowth.

18.20 Wash, 20 lks. wide, 4 ft. deep, course NE.

27.60 Wash, 10 lks. wide, 5 ft. deep, course SE.; asc. 140 ft. over S. slope.

40.05 Point for the 1/4 sec. cor. of secs. 27 and 28, at proportionate distance; no remaining evidence of the original cor.

Set an iron post, 28 ins. long, 2 1/2 ins. diam., 10 ins. in the ground, and in a mound of stone to top, with brass cap mkd.

S28 | S27

1955

Over E. slope.

48.10 Wash, 10 lks. wide, 5 ft. deep, course SE.; asc. 205 ft. over broken S. slope.

55.40 Fence, bears E. and W.

57.80 Ridge, bears E. and W.; desc. 260 ft. over broken NNW. slope.

80.10 The cor. of secs. 21, 22, 27 and 28, monumented with a granite stone, 12 x 10 x 8 ins., set, mkd. and witnessed, as described in the official record.

At the cor. point,

Set an iron post, 28 ins. long, 2 1/2 ins. diam., 10 ins. in the ground, and in a mound of stone to top, with brass cap mkd.

T22N R17W
S21 | S22
S28 | S27

1955

bury the original cor. alongside the iron post.

Land, mountainous.

Soil, rocky clay.

Vegetation, scattered cedar brush, palo verde, buck brush, cacti, and grass.

From the cor. of secs. 22, 23, 26 and 27.

S. 89° 13' W., bet. secs. 22 and 27.

Over mountainous land, through scattered undergrowth.

Asc. 310 ft. over rocky, broken NNE. slope.

10.40 Rocky peak on ridge bearing E. and W.; desc. 170 ft. over N. slope.

21.50 Ridge, bears E. and NW.; desc. 170 ft. over SSW. slope.

Dependent Resurvey, T. 22 N., R. 17 W.

Chains

- 34.40 Slope changes to W.; desc. 90 ft.
- 40.05 Point for the $\frac{1}{4}$ sec. cor. of secs. 22 and 27, at proportionate distance; no remaining evidence of the original cor.
- Set an iron post, 28 ins. long, $2\frac{1}{2}$ ins. diam., 8 ins. in the ground, and in a mound of stone to top, with brass cap mkd.
- $$\frac{1}{4} \quad \frac{S22}{S27}$$
- 1955
- Desc. 280 ft. over broken N. slope.
- 58.60 Saddle in ridge; thence over N. slope.
- 62.80 Wash, 10 lks. wide, 6 ft. deep, course N.; asc. 260 ft. over NE. slope.
- 74.20 Ridge, bears NNW. and S.; desc. 80 ft. over NW. slope.
- 80.10 The cor. of secs. 21, 22, 27 and 28.
- Land, mountainous.
Soil, rocky clay.
Vegetation, scattered cedar brush, palo verde, cacti, and grass.
-
- N. $2^{\circ} 09'$ W., bet. secs. 21 and 22.
- Desc. 160 ft. over broken NW. slope, through scattered undergrowth.
- 20.70 Wash, 30 lks. wide, 8 ft. deep, course NE.
- 28.70 Wash, 15 lks. wide, 3 ft. deep, course E.; asc. 80 ft. over S. slope.
- 36.10 Spur, slopes E.; desc. 60 ft. over N. slope.
- 40.06 Point for the $\frac{1}{4}$ sec. cor. of secs. 21 and 22, at proportionate distance; no remaining evidence of the original cor.
- Set an iron post, 28 ins. long, $2\frac{1}{2}$ ins. diam., 4 ins. in the ground, and in a mound of stone to top, with brass cap mkd.
- $$\frac{1}{4}$$
- $$S21 \quad | \quad S22$$
- 1955
- Desc. 125 ft. over N. slope.
- 45.90 Wash, 10 lks. wide, 6 ft. deep, course N. 70° E.; thence over broken E. slope.
- 47.80 Wash, 10 lks. wide, 3 ft. deep, course E.
- 55.90 Wash, 40 lks. wide, 8 ft. deep, course SE.; asc. 480 ft. over SSW. slope.
- 74.50 Spur, slopes SE.; thence over E. slope.
- 79.50 Spur, slopes E.

Dependent Resurvey, T. 22 N., R. 17 W.

Chains

80.12

The cor. of secs. 15, 16, 21 and 22, monumented with a lava stone, 16 x 10 x 6 ins., set, mkd. and witnessed, as described in the official record.

At the cor. point,

Set an iron post, 28 ins. long, 2 1/2 ins. diam., 18 ins. in the ground, with brass cap mkd.

T22N	R17W
S16	S15
S21	S22

1955

raise a mound of stone, 3 ft. base, 2 ft. high, W. of cor. and bury the original cor. alongside the iron post.

Land, mountainous.

Soil, rocky clay.

Vegetation, scattered cedar brush, scrub oak, cacti, and grass.

From the cor. of secs. 14, 15, 22 and 23.

S. 89° 55' W., bet. secs. 15 and 22.

Over rolling N. slope, through scattered undergrowth.

4.20

Wash, 10 lks. wide, 4 ft. deep, course N.

12.50

Wash, 15 lks. wide, 2 ft. deep, course N. 10° E.

24.10

Fence, bears N. and S.

31.45

Wash, 10 lks. wide, 2 ft. deep, course N. 15° E.

41.55

Point for the 1/4 sec. cor. of secs. 15 and 22, at proportionate distance; no remaining evidence of the original cor.

Set an iron post, 28 ins. long, 2 1/2 ins. diam., 8 ins. in the ground, and in a mound of stone to top, with brass cap mkd.

1/4	S15
	S22

1955

Asc. 240 ft. over SE. slope.

68.20

Spur, slopes S. 10° E.; desc. 150 ft. over SW. slope.

73.10

Wash, 20 lks. wide, 4 ft. deep, course S.; asc. 280 ft. over E. slope.

83.10

The cor. of secs. 15, 16, 21 and 22.

Land, level to mountainous.

Soil, rocky clay.

Vegetation, scattered cedar brush, scrub oak, catclaw, cacti and grass.

Dependent Resurvey, T. 22 N., R. 17 W.

Chains

- N. $4^{\circ} 25'$ E., bet. secs. 15 and 16.
 Desc. 180 ft. over N. slope, through scattered undergrowth.
- 7.90 Wash, 20 lks. wide, 5 ft. deep, course SE.; asc. 350 ft. over SSW. slope.
- 23.10 Spur, slopes ESE.; desc. 120 ft. over E. slope.
- 35.00 Slope changes to N.; desc. 170 ft.
- 40.61 Point for the $\frac{1}{4}$ sec. cor. of secs. 15 and 16, at proportionate distance; no remaining evidence of the original cor.
 Set an iron post, 28 ins. long, $2\frac{1}{2}$ ins. diam. 8 ins. in the ground, in a mound of stone to top, with brass cap mkd.
 $\frac{1}{4}$
 S16 | S15
 1955
- Desc. 170 ft. over N. slope.
- 58.20 Wash, 10 lks. wide, 3 ft. deep, course E.; asc. 70 ft. over S. slope.
- 63.70 Ridge, bears E. and W.; desc. 240 ft. over NE. slope.
- 69.60 Fence, bears NE. and SW.
- 78.00 Wash, 15 lks. wide, 5 ft. deep, course E.
- 78.35 Road, bladed, bears E. and W.
- 81.22 Point for the cor. of secs. 9, 10, 15 and 16, at proportionate distance; no remaining evidence of the original cor.
 Set an iron post, 28 ins. long, $2\frac{1}{2}$ ins. diam., 20 ins. in the ground, with brass cap mkd.
 T22N R17W
 S 9 | S10
 S16 | S15
 1955
- raise a mound of stone, 3 ft. base, $2\frac{1}{2}$ ft. high, W. of cor.
 Land, mountainous.
 Soil, rocky clay.
 Vegetation, scattered cedar brush, buck brush, catclaw, cacti, and grass.
-
- From the cor. of secs. 10, 11, 14 and 15.
 N. $88^{\circ} 57'$ W., bet. secs. 10 and 15.
 Over SE. slope, through scattered undergrowth.
- 12.00 Wash, 15 lks. wide, 2 ft. deep, course S. 50° E.; asc. 300 ft. over broken ESE. slope.

Dependent Resurvey, E. 22 N., R. 17 W.

Chains	
39.04	The $\frac{1}{4}$ sec. cor. of secs. 10 and 15, monumented with a granite stone, 12 x 10 x 6 ins., set, mkd. and witnessed, as described in the official record.
	At the cor. point,
	Set an iron post, 28 ins. long, $2\frac{1}{2}$ ins. diam., 12 ins. in the ground, in a mound of stone to top, with brass cap mkd.
	$\frac{1}{4}$ S10 S15
	1955
	N. 88° 49' W., beginning new measurement.
	Asc. 335 ft. over E. slope.
17.50	Rocky spur, slopes N.; desc. 240 ft. over NW. slope.
35.10	Fence, bears NE. and SW.
39.60	Wash, 20 lks. wide, 4 ft. deep, course N. 50° E.; asc. 30 ft. over SE. slope.
40.90	Fence, bears N. 30° E. and S. 30° W.
41.39	The cor. of secs. 9, 10, 15 and 16.
	Land, high and rolling.
	Soil, rocky clay.
	Vegetation, scattered cedar brush, buck brush, catclaw, cacti, and grass.
	N. 3° 00' W., bet. secs. 9 and 10.
	Desc. 120 ft. over E. slope, through scattered undergrowth.
11.60	Wash, 30 lks. wide, 3 ft. deep, course E.
25.50	Wash, 40 lks. wide, 6 ft. deep, course E.; asc. 70 ft. over SE. slope.
27.40	Fence, bears E. and W.
30.30	Spur, slopes E; also road on spur, bears E. and W.; desc. 25 ft. over N. slope.
36.20	Wash, 40 lks. wide, 7 ft. deep, course E.
39.90	Wash, 15 lks. wide, 5 ft. deep, course E.
40.56	The $\frac{1}{4}$ sec. cor. of secs. 9 and 10, monumented with a granite stone, 14 x 8 x 6 ins., set, mkd. and witnessed, as described in the official record.
	At the cor. point,
	Set an iron post, 28 ins. long, $2\frac{1}{2}$ ins. diam., 20 ins. in the ground, with brass cap, mkd.
	$\frac{1}{4}$ S9 S10

1955

Dependent Resurvey, T. 22 N., R. 17 W.

Chains

raise a mound of stone, 3 ft. base, $2\frac{1}{2}$ ft. high, W. of cor. and bury the original cor. alongside the iron post.

N. $0^{\circ} 01'$ W., beginning new measurement.

Asc. 150 ft. over S. slope.

10.10 Spur, slopes ESE.; desc. 40 ft. over NE. slope.

11.90 Fence, bears SE. and NW.

17.20 Wash, 10 lks. wide, 2 ft. deep, course E.; asc. 530 ft. over broken S. slope.

34.40 Spur, slopes E.; desc. 30 ft. over N. slope.

40.47 Point for the cor. of secs. 3, 4, 9 and 10, at proportionate distance; no remaining evidence of the original cor.

Set an iron post, 28 ins. long, $2\frac{1}{2}$ ins. diam., 4 ins. in the ground, in a mound of stone to top, with brass cap mkd.

T22N	R17W
S 4	S 3
S 9	S 10

1955

Land, mountainous.

Soil, rocky clay.

Vegetation, scattered cedar brush, mesquite, catclaw, cacti, and grass.

From the cor. of secs. 2, 3, 10 and 11.

N. $89^{\circ} 15'$ W., bet. secs. 3 and 10.

Asc. 50 ft. over E. slope.

3.30 Spur, slopes N.; thence over N. slope.

40.52 Point for the $\frac{1}{4}$ sec. cor. of secs. 3 and 10, at proportionate distance; no remaining evidence of the original cor.

Set an iron post, 28 ins. long, $2\frac{1}{2}$ ins. diam., 12 ins. in the ground, in a mound of stone to top, with brass cap mkd.

$\frac{1}{4}$	S 3
	S 10

1955

43.30 Road, bladed, bears N. and S. 6 chs. distance to old mine.

Asc. 660 ft. over broken E. slope.

79.20 Spur, slopes S.

81.04 The cor. of secs. 3, 4, 9 and 10.

Land, mountainous.

Soil, rocky clay.

Vegetation, scattered cedar brush, mesquite, catclaw, cacti, and grass.

Dependent Resurvey, T. 22 N., R. 17 W.

Chains

- N. $2^{\circ} 32'$ W., bet. secs. 3 and 4.
Asc. 85 ft. over SW. slope, through scattered undergrowth.
- 4.90 Ridge, bears E. and W.; desc. 550 ft. over NNW. slope.
- 31.90 Road, track bears E. and W.
- 34.80 Wash, 10 lks. wide, 5 ft. deep, course N. 80° E.; asc. 65 ft. over SE. slope.
- 40.51 Point for the $\frac{1}{4}$ sec. cor. of secs. 3 and 4, at proportionate distance; no remaining evidence of the original cor.
Set an iron post, 28 ins. long, $2\frac{1}{2}$ ins. diam., 22 ins. in the ground, with brass cap mkd.
- $\frac{1}{4}$
S4 | S3
1955
- raise a mound of stone, 3 ft. base, $2\frac{1}{2}$ ft. high, W. of cor.
Asc. 30 ft. over SE. slope.
- 60.30 Wash, 10 lks. wide, 3 ft. deep, course E.
- 63.30 Wash, 8 lks. wide, 3 ft. deep, course SE.; asc. 200 ft. over S. slope.
- 75.80 Ridge, bears E. and W.
- 75.90 Fence, bears NE. and SSE.
- 81.32 The cor. of secs. 3 and 4, T. 22 N., R. 17 W., monumented with an iron post, set, mkd. and witnessed, as described in the official record.
Land, mountainous.
Soil, rocky clay.
Vegetation, scattered cedar brush, mesquite, catclaw, cacti, and grass.
-
- From the corner of sections, 32 and 33, on the South bdy. of the township, monumented with an iron post, set, mkd. and witnessed, as described in the official record.
- N. $0^{\circ} 04'$ W., bet. secs. 32 and 33.
Asc. 180 ft. over broken W. slope, through scattered undergrowth.
- 14.10 Spur, slopes S. 70° W.; asc. 200 ft. over broken WSW. slope.
- 27.50 Ridge, bears E. and W.; desc. 320 ft. over broken N. slope.
- 39.52 Point for the $\frac{1}{4}$ sec. cor. of secs. 32 and 33, at proportionate distance; no remaining evidence of the original cor.
Set an iron post, 28 ins. long, $2\frac{1}{2}$ ins. diam., over an X cut in solid rock, in a mound of stone to top, with brass cap mkd.
- $\frac{1}{4}$
S32 | S33
1955

Dependent Resurvey, T. 22 N., R. 17 W.

Chains							
	Desc. 510 ft. over broken N. slope.						
64.30	Wash, 10 lks. wide, 2 ft. deep, course NW.; asc. 50 ft. over SW. slope.						
74.10	Spur, slopes W.; desc. 100 ft. over N. slope.						
79.04	Point for the cor. of secs. 28, 29, 32 and 33, at proportionate distance; no remaining evidence of the original cor. Set an iron post, 28 ins. long, 2½ ins. diam., 6 ins. in the ground, in a mound of stone to top, with brass cap mkd. <table style="margin-left: auto; margin-right: auto;"> <tr> <td>T22N</td> <td>R17W</td> </tr> <tr> <td>S29</td> <td>S28</td> </tr> <tr> <td>S32</td> <td>S33</td> </tr> </table> <p style="text-align: center;">1955</p> <p>Land, mountainous. Soil, rocky clay. Vegetation, scattered palo verde, cedar brush, catclaw, cacti, and grass.</p> <hr/> <p>From the cor. of secs. 27, 28, 33 and 34. West, bet. secs. 28 and 33. Asc. 460 ft. over E. slope, through scattered undergrowth.</p>	T22N	R17W	S29	S28	S32	S33
T22N	R17W						
S29	S28						
S32	S33						
23.90	Spur, slopes S.; desc. 100 ft. over S. slope.						
36.50	Fence, bears N. and S.						
37.60	North edge of saddle in ridge bearing N. and S.						
40.20	The ¼ sec. cor. of secs. 28 and 33, monumented with a granite stone, 14 x 12 x 10 ins., set, mkd. and witnessed, as described in the official record. At the cor. point, Set an iron post, 28 ins. long, 2½ ins. diam., 8 ins. in the ground, in a mound of stone to top, with brass cap mkd. <table style="margin-left: auto; margin-right: auto;"> <tr> <td>¼</td> <td>S28</td> </tr> <tr> <td></td> <td>S33</td> </tr> </table> <p style="text-align: center;">1955</p> <p>bury the original cor. alongside the iron post.</p> <hr/> <p>S. 87° 36' W., beginning new measurement. Desc. 550 ft. over broken W. slope, through scattered undergrowth.</p>	¼	S28		S33		
¼	S28						
	S33						
28.30	Wash, 20 lks. wide, 6 ft. deep, course S. 30° W.; desc. 110 ft. along N. side of wash.						
39.50	Same wash, course N. 80° W.						
40.05	The cor. of secs. 28, 29, 32 and 33.						

Dependent Resurvey, T. 22 N., R. 17 W.

Chains

Land, mountainous.
Soil, rocky clay.
Vegetation, scattered palo verde, cedar brush, catclaw, cacti, and grass.

N. 1° 36' E., bet. secs. 28 and 29.

Asc. 180 ft. over SW. slope, through scattered undergrowth.

9.90 Spur, slopes W.; desc. 40 ft. over N. slope.

15.00 Draw, course N. 70° W.; asc. 60 ft. over S. slope.

22.20 Spur, slopes W.; desc. 70 ft. over N. slope.

27.20 Wash, 15 lks. wide, 5 ft. deep, course S. 75° W.; asc. 400 ft. over S. slope.

39.54 Point for the $\frac{1}{4}$ sec. cor. of secs. 28 and 29; at proportionate distance; no remaining evidence of the original cor.

Set an iron post, 28 ins. long, $2\frac{1}{2}$ ins. diam., over an X cut in solid rock, in a mound of stone to top, with brass cap mkd.

$\frac{1}{4}$

S29 | S28

1956

Asc. 70 ft. over SW. slope.

48.00 Spur, slopes W.; desc. 40 ft. over N. slope.

53.00 Wash, 10 lks. wide, 3 ft. deep, course S. 80° W.; asc. 130 ft. over S. slope.

61.70 Spur, slopes W.; asc. 175 ft. over broken S. slope.

79.08 The cor. of secs. 20, 21, 28 and 29, monumented with a cedar stake, 24 x 2 x 2 ins., properly mkd. and set in a small mound of stone.

At the cor. point,

Set an iron post, 28 ins. long, $2\frac{1}{2}$ ins. diam., over an X cut in solid rock, in a mound of stone to top, with brass cap mkd.

T22N	R17W
S20	S21
S29	S28

1955

from which

An X cut in N. face of boulder, 8 x 5 x 5 ft., bears South 70 lks. dist.

Land, mountainous.
Soil, rocky clay.
Vegetation, scattered palo verde, cedar brush, catclaw, cacti, and grass.

Dependent Resurvey, T. 22 N., R. 17 W.

Chains

From the cor. of secs. 21, 22, 27 and 28.

S. 89° 02' W., bet. secs. 21 and 28.

2.60 Wash, 10 lks. wide, 6 ft. deep, course N.; asc. 290 ft. over E. slope, through scattered undergrowth.


23.50 Spur, slopes NE.; asc. 60 ft. over N. slope.

36.00 Spur, slopes ESE.; asc. 110 ft. over S. slope.

40.68 The 1/4 sec. cor. of secs. 21 and 28, monumented with a granite stone, 12 x 8 x 6 ins., set, mkd. and witnessed, as described in the official record.

At the cor. point,

Set an iron post, 28 ins. long, 2 1/2 ins. diam., 10 ins. in the ground, in a mound of stone to top, with brass cap mkd.



1955

S. 87° 22' W., beginning new measurement.

11.20 Wash, 10 lks. wide, 1 ft. deep, course SE.; asc. 130 ft. over E. slope.

19.00 Ridge, bears N. 30° W. and S. 30° E.

20.20 Fence, bears NW. and SE; desc. 120 ft. over W. slope.

32.80 Wash, 15 lks. wide, 2 ft. deep, course S.; thence over S. slope.

39.77 The cor. of secs. 20, 21, 28 and 29.

Land, mountainous.

Soil, rocky clay.

Vegetation, scattered palo verde, cedar brush, catclaw, cacti, and grass.

N. 0° 16' E., bet. secs. 20 and 21.

Asc. 180 ft. over S. slope, through scattered undergrowth.

16.10 Spur, slopes W.; desc. 70 ft. over N. slope.

25.00 Draw, course S. 70° W.; asc. 50 ft. over SW. slope.

36.80 Spur, slopes W.

40.22 Point for the 1/4 sec. cor. of secs. 20 and 21, at proportionate distance; no remaining evidence of the original cor.

Set an iron post, 28 ins. long, 2 1/2 ins. diam., 10 ins. in the ground, in a mound of stone to top, with brass cap mkd.



S20 | S21

1955

Dependent Resurvey, T. 22 N., R. 17 W.

Chains

Desc. 160 ft. over NW. slope.

49.10 Wash, 10 lks. wide, 3 ft. deep, course N. 30° W.

50.10 Fence, bears E. and W.

Asc. 220 ft. over S. slope.

67.40 Rocky knoll, bears East 2 chs; Cerbat Peak bears West 5 chs.; desc. 290 ft. over broken N. slope.

80.44 The cor. of secs. 16, 17, 20 and 21, monumented with a granite stone, 30 x 24 x 6 ins., set, mkd. and witnessed, as described in the official record.

At the cor. point,

Set an iron post, 28 ins. long, 2 1/2 ins. diam., 8 ins. in the ground, in a mound of stone to top, with brass cap mkd.

T22N	R17W
S17	S16
S20	S21

1955

place the original cor. alongside the iron post.

Land, mountainous.

Soil, rocky clay.

Vegetation, scattered palo verde, cedar brush, catclaw, cacti, and grass.

From the cor. of secs. 15, 16, 21 and 22.

S. 85° 58' W., bet. secs. 16 and 21

Asc. 30 ft. over E. slope, through scattered undergrowth.

5.00 Spur, slopes S. 20° E.; desc. 290 ft. over broken S. slope.

37.30 Wash, 10 lks. wide, 3 ft. deep, course S. 30° E.

38.46 The 1/4 sec. cor. of secs. 16 and 21, monumented with a granite stone, 12 x 10 x 4 ins., set, mkd. and witnessed, as described in the official record.

At the cor. point,

Set an iron post, 28 ins. long, 2 1/2 ins. diam., 18 ins. in the ground, with brass cap mkd.

1/4	S16
	S21

1955

raise a mound of stone, 2 1/2 ft. base, 2 ft. high, W. of cor. and bury the original cor. alongside the iron post.

N. 88° 41' W., beginning new measurement.

3.00 Spur, slopes S.; desc. 80 ft. over SW. slope.

Dependent Resurvey, T. 22 N., R. 17 W.

Chains

- 8.20 Wash, 20 lks. wide, 4 ft. deep, course S. 70° E.
- 10.50 Fence, bears N. and S. 20 lks. to cor.; thence S. 45° W.
Asc. 480 ft. over broken NE. slope.
- 38.73 The cor. of secs. 16, 17, 20 and 21.
Land, mountainous.
Soil, rocky clay.
Vegetation, scattered palo verde, cedar brush, catclaw, cacti, and grass.
-
- N. 0° 24' E., bet. secs. 16 and 17.
Asc. 50 ft. over E. slope.
- 18.60 Spur, slopes E.; desc. 30 ft. over NE. slope.
- 27.30 Draw, course E.; asc. 150 ft. over broken E. slope.
- 39.95 Point for the $\frac{1}{4}$ sec. cor. of secs. 16 and 17, at proportionate distance; no remaining evidence of the original cor.
Set an iron post, 28 ins. long, $2\frac{1}{2}$ ins. diam., 18 ins. in the ground, with brass cap mkd.
- $\frac{1}{4}$
S17 | S16
1955
- raise a mound of stone, $2\frac{1}{2}$ ft. base, 2 ft. high, W. of cor.
Asc. 50 ft. over E. slope
- 47.20 Spur, slopes E.; desc. 80 ft. over E. slope.
- 59.00 Wash, 10 lks. wide, 3 ft. deep, course S. 60° E.; asc. 170 ft. over broken S. slope.
- 69.50 Ridge, bears E. and SW.; desc. 240 ft. over N. slope.
- 79.90 The cor. of secs. 8, 9, 16 and 17, monumented with a granite stone, 30 x 6 x 6 ins., set, mkd. and witnessed, as described in the official record.
At the cor. point,
Set an iron post, 28 ins. long, $2\frac{1}{2}$ ins. diam., 10 ins. in the ground, in a mound of stone to top, with brass cap mkd.
- T22N R17W
S 8 | S 9
S17 | S16
1955
- place the original cor. alongside the iron post.
- Land, mountainous.
Soil, rocky clay.
Vegetation, scattered palo verde, cedar brush, catclaw, cacti, and grass.

Dependent Resurvey, T. 22 N., R. 17 W.

Chains

From the cor. of secs. 9, 10, 15 and 16.

S. 88° 03' W., bet. secs. 9 and 16.

5.00 Wash, 15 lks. wide; 8 ft. deep, course S. 70° E.

10.70 Same wash, course NE.; asc. 710 ft. over broken E. slope.

35.40 Spur, slopes N.; desc. 85 ft. over NW. slope.

41.30 Point for the $\frac{1}{4}$ sec. cor. of secs. 9 and 16, at proportionate distance; no remaining evidence of the original cor.

Set an iron post, 28 ins. long, $2\frac{1}{2}$ ins. diam., 18 ins. in the ground, with brass cap mkd.

$\frac{1}{4}$ $\frac{S 9}{S 16}$

1955

raise a mound of stone, $2\frac{1}{2}$ ft. base, 2 ft. high, N. of cor.

Asc. 60 ft. over N. slope.

61.00 Draw, course N. 20° E.; asc. 110 ft. over NE. slope.

64.40 Fence, bears N. and S.

65.70 Spur, slopes N.; desc. 120 ft. over N. slope.

82.60 The cor. of secs. 8, 9, 16 and 17.

Land, mountainous.

Soil, rocky clay.

Vegetation, scattered palo verde, cedar brush, catclaw, cacti, and grass.

N. 0° 19' E., bet. secs. 8 and 9.

Desc. 170 ft. over N. slope.

7.00 Draw, course N. 75° W.; asc. 30 ft. over SW. slope.

15.90 Spur, slopes NW.; desc. 250 ft. over broken N. slope.

28.50 Wash, 20 lks. wide, 3 ft. deep, course W.; asc. 60 ft. over S. slope.

36.90 Spur, slopes S. 70° W.; desc. 70 ft. over N. slope.

38.00 Wash, 10 lks. wide; 4 ft. deep, course S. 80° W.

40.00 Point for the $\frac{1}{4}$ sec. cor. of secs. 8 and 9, at proportionate distance; no remaining evidence of the original cor.

Set an iron post, 28 ins. long, $2\frac{1}{2}$ ins. diam., 10 ins. in the ground, in a mound of stone to top, with brass cap mkd.

$\frac{1}{4}$

S8 | S9

1955

Asc. 520 ft. over broken SSW. slope.

Dependent Resurvey, T. 22 N., R. 17 W.

Chains

59.80 Spur, slopes W.; desc. 260 ft. over N. slope.

67.50 Draw, course N. 30° W.; asc. 50 ft. over W. slope.

80.00 The cor. of secs. 4, 5, 8 and 9, monumented with a granite stone, 20 x 12 x 6 ins., set, mkd. and witnessed as described in the official record.

At the cor. point,

Set an iron post, 28 ins. long, 2½ ins. diam., 10 ins. in the ground, in a mound of stone to top, with brass cap mkd.

T22N	R17W
S5	S4
S8	S9

1955

bury the original cor. alongside the iron post.

Land, mountainous.

Soil, rocky clay.

Vegetation, scattered palo verde, cedar brush, catclaw, cacti, and grass.

From the cor. of secs. 3, 4, 9 and 10.

N. 87° 07' W., bet. secs. 4 and 9.

Desc. 115 ft. over SW. slope, through scattered undergrowth.

4.00 Fence, bears S. 20° W. and N. 20° E.

10.00 Draw, course S. 20° W.; asc. 70 ft. over SE. slope.

19.50 Spur, slopes S.; desc. 130 ft. over broken S. slope.

32.10 Road, track, bears N. and S.

40.32 The ¼ sec. cor. of secs. 4 and 9, monumented with a granite stone, 18 x 12 x 3 ins., set, mkd. and witnessed, as described in the official record.

At the cor. point,

Set an iron post, 28 ins. long, 2½ ins. diam., 8 ins. in the ground, in a mound of stone to top, with brass cap mkd.

¼	S4
	S9

1955

bury the original cor. alongside the iron post.

S. 81° 45' W., beginning new measurement.

1.40 Mine shaft, bears S. 2 chs. dist.

2.00 Road, bladed, bears N. and S.

Asc. 60 ft. over NE. slope.

Dependent Resurvey, T. 22 N., R. 17 W.

Chains	
6.30	Spur, slopes N.; asc. 180 ft. over broken ENE. slope.
40.09	The cor. of secs. 4, 5, 8 and 9. Land, mountainous. Soil, rocky clay. Vegetation, scattered palo verde, cedar brush, catclaw, cacti, and grass.
	<hr/>
	N. 3° 59' W., bet. secs. 4 and 5.
.20	Road, graded, bears E. and W. Desc. 70 ft. over NE. slope.
9.20	Wash, 10 lks. wide, 3 ft. deep, course E.; asc. 110 ft. over S. slope.
22.50	Spur, slopes SE.; desc. 60 ft. over NE. slope.
26.50	Slope changes to E.; desc. 160 ft.
42.40	Point for the $\frac{1}{4}$ sec. cor. of secs. 4 and 5, at proportionate distance, no remaining evidence of the original cor. Set an iron post, 28 ins. long, $2\frac{1}{2}$ ins. diam., 10 ins. in the ground, in a mound of stone to top, with brass cap mkd. $\frac{1}{4}$ S5 S4 1955
42.70	Wash, 10 lks. wide, 4 ft. deep, course SE.; asc. 165 ft. over S. slope.
51.10	Spur, slopes SE.; desc. 70 ft. over NE. slope.
52.50	Road, graded, bears NW. and SE.
54.50	Wash, 15 lks. wide, 4 ft. deep, course SE.; asc. 690 ft. over broken SSW. slope.
85.20	The cor. of secs. 4 and 5, T. 22 N., R. 17 W., monumented with an iron post, set, mkd. and witnessed, as described in the official record. Land, mountainous. Soil, rocky clay. Vegetation, scattered palo verde, cedar brush, catclaw, cacti, and grass.
	<hr/>
	From the corner of sections, 31 and 32, on the S. bdy. of the township, which is monumented with an iron post, set, mkd. and witnessed, as described in the official record. N. 0° 48' E., bet. secs. 31 and 32. Over mountainous land, through scattered undergrowth. Desc. 380 ft. over N. slope.
22.50	Wash, 25 lks. wide, 2 ft. deep, course W.; asc. 220 ft. over S. slope.

Dependent Resurvey, T. 22 N., R. 17 W.

Chains

39.88

Point for the $\frac{1}{4}$ sec. cor. of secs. 31 and 32.

Set an iron post, 28 ins. long, $2\frac{1}{2}$ ins. diam., 18 ins. in the ground, in a mound of stone to top, with brass cap mkd.

$\frac{1}{4}$

S31|S32

1955

raise a mound of stone, $2\frac{1}{2}$ ft. base, 2 ft. high, W. of cor.

Asc. 120 ft. over S. slope.

47.70

Spur, slopes W.; desc. 140 ft. over N. slope.

53.80

Wash, 10 lks. wide, 1 ft. deep, course W.; asc. 330 ft. over S. slope.

67.30

Ridge, bears E. and W.; desc. 380 ft. over N. slope.

79.76

The cor. of secs. 29, 30, 31 and 32, monumented with a granite stone, 14 x 8 x 6 ins., set, mkd. and witnessed, as described in the official record.

At the cor. point,

Set an iron post, 28 ins. long, $2\frac{1}{2}$ ins. diam., 6 ins. in the ground, in a mound of stone to top, with brass cap mkd.

T22N R17W

S30 | S29

S31 | S32

1955

place the original cor. alongside the iron post.

Land, mountainous.

Soil, rocky clay.

Vegetation, cedar brush, scrub oak, cacti, and grass.

From the cor. of secs. 28, 29, 32 and 33.

N. 88° 11' W., bet. secs. 29 and 32.

Desc. 100 ft. over SW. slope, through scattered undergrowth.

13.90

Wash, 15 lks. wide, 4 ft. deep, course NW.; asc. 70 ft. over NE. slope.

27.60

Spur, slopes N.; asc. 270 ft. over NNE. slope.

40.05

The $\frac{1}{4}$ sec. cor. of secs. 29 and 32, monumented with a lava stone, 16 x 8 x 6 ins., set, mkd. and witnessed, as described in the official record.

At the cor. point,

Set an iron post, 28 ins. long, $2\frac{1}{2}$ ins. diam., 8 ins. in the ground, in a mound of stone to top, with brass cap mkd.

$\frac{1}{4}$ $\frac{S29}{S32}$

1955

Dependent Resurvey, T. 22 N., R. 17 W.

Chains

place the original cor. alongside the iron post.

This cor. falls on spur sloping N.

S. 86° 57' W., beginning new measurement.

Desc. 450 ft. over W. slope.

20.80 Wash, 10 lks. wide, 6 ft. deep, course N. 20° W.; asc. 130 ft. over N. slope.

39.89 The cor. of secs. 29, 30, 31 and 32.

Land, mountainous.

Soil, rocky clay.

Vegetation, cedar brush, scrub oak, cacti, and grass.

S. 87° 39' W., bet. secs. 30 and 31.

Asc. 50 ft. over N. slope.

3.50 Spur, slopes NNW.; desc. 320 ft. over broken W. slope.

20.90 Wash, 15 lks. wide, 10 ft. deep, course S. 30° W.; asc. 80 ft. over SE slope.

21.60 Road, track, bears NE. and SW.

34.00 Spur, slopes S. 70° W.; desc. 90 ft. over NW. slope.

42.16 The $\frac{1}{4}$ sec. cor. of secs. 30 and 31, monumented with a rotted stake in a mound of stone.

At the cor. point,

Set an iron post, 28 ins. long, 2 $\frac{1}{2}$ ins. diam., 6 ins. in the ground, in a mound of stone to top, with brass cap mkd.

$\frac{1}{4}$ S30
S31

1955

N. 89° 32' W., beginning new measurement:

Desc. 50 ft. over rolling W. slope.

3.40 Fence, bears S. 70° W. and N. 70° E.

4.10 Wash, 1.50 chs. wide, 4 ft. deep, course S. 20° W.

13.20 Road, track, bears S. 10° W. and NE.

33.20 Fence, bears N. and S.

33.29 The cor. of secs. 25, 30, 31 and 36, on the W. bdy. of the township, monumented with an iron post, set, mkd. and witnessed, as described in the official record.

Land, mountainous.

Soil, rocky clay.

Vegetation, cedar brush, scrub oak, cacti, and grass.

Dependent Resurvey, T. 22 N., R. 17 W.

Chains

From the cor. of secs. 29, 30, 31 and 32.

N. 3° 23' E., bet. secs. 29 and 30.

Desc. 260 ft. over broken N. slope, through scattered undergrowth.

14.50 Wash, 70 lks. wide, 10 ft. deep, course W.; asc. 60 ft. over S. slope.

26.50 Spur, slopes W.; desc. 30 ft. over N. slope.

31.50 Wash, 10 lks. wide, 3 ft. deep, course S. 30° W.; asc. 60 ft. over S. slope.

40.205 Point for the 1/4 sec. cor. of secs. 29 and 30, at proportionate distance; no remaining evidence of the original cor.

Set an iron post, 28 ins. long, 2 1/2 ins. diam., 10 ins. in the ground, in a mound of stone to top, with brass cap mkd.

S30

S29

1955

42.90 Wash, 10 lks. wide, 3 ft. deep, course S. 80° W.; asc. 690 ft. over broken SE. slope.

76.00 Spur, slopes S. 80° E.; desc. 90 ft. over N. slope.

80.41 Point for the cor. of secs. 19, 20, 29 and 30, at proportionate distance; no remaining evidence of the original cor.

At the cor. point,

Set an iron post, 28 ins. long, 2 1/2 ins. diam., over an X cut in solid rock, in a mound of stone to top, with brass cap mkd.

T22N

R17W

S19

S20

S30

S29

1955

Land, mountainous.

Soil, rocky clay.

Vegetation, cedar brush, scrub oak, cacti, and grass.

From the cor. of secs. 20, 21, 28 and 29.

West, bet. secs. 20 and 29.

Over S. slope, through scattered undergrowth.

6.40 Wash, 15 lks. wide, 1 ft. deep, course SW.; desc. 180 ft. over WSW. slope.

17.20 Wash, 15 lks. wide, 6 ft. deep, course SW.; asc. 105 ft. over SE. slope.

23.30 Spur, slopes S.; desc. 160 ft. over broken W. slope.

40.01 The 1/4 sec. cor. of secs. 20 and 29, monumented with a granite stone, 12 x 8 x 6 ins., set, mkd. and witnessed, as described in the official record.

Dependent Resurvey, T. 22 N., R. 17 W.

Chains

At the cor. point,

Set an iron post, 28 ins. long, 2 1/2 ins. diam., 10 ins. in the ground, in a mound of stone to top, with brass cap mkd.

1/4 S20 / S29

1955

N. 89° 34' W., beginning new measurement.

Desc. 410 ft. over broken NW. slope.

24.70 Spur, slopes NW.; desc. 170 ft. over W. slope.

36.40 Wash, 5 lks. wide, 1 ft. deep, course N.

37.50 The cor. of secs. 19, 20, 29 and 30.

Land, mountainous.
Soil, rocky clay.
Vegetation, scrub oak, cedar brush, cacti, and grass.

S. 88° 39' W., bet. secs. 19 and 30.

Asc. 250 ft. over NNE. slope, through scattered undergrowth.

14.30 Spur, slopes N. 20° W.; desc. 210 ft. over W. slope.

23.30 Wash, 10 lks. wide, 4 ft. deep, course N.; asc. 190 ft. over E. slope.

29.10 Spur, slopes N.; desc. 160 ft. over broken W. slope.

37.50 Point for the 1/4 sec. cor. of secs. 19 and 30, at proportionate distance; no remaining evidence of the original cor.

Set an iron post, 28 ins. long, 2 1/2 ins. diam., 12 ins. in the ground, in a mound of stone to top, with brass cap mkd.

1/4 S19 / S30

1955

Desc. 330 ft. over broken N. slope.

68.90 Spur, slopes N. 30° W.; desc. 300 ft. over SW. slope.

74.35 The cor. of secs. 19, 24, 25 and 30, on the W. bdy. of the township, monumented with an iron post, set, mkd. and witnessed, as described in the official record.

Land, mountainous.
Soil, rocky clay.
Vegetation, cedar brush, scrub oak, cacti, and grass.

From the cor. of secs. 19, 20, 29 and 30.

N. 3° 50' E., bet. secs. 19 and 20.

Dependent Resurvey, T. 22 N., R. 17 W.

Chains	<p>Desc. 150 ft. over N. slope, through scattered undergrowth.</p> <p>13.40 Wash, 30 lks. wide, 2 ft. deep, course W.</p> <p>21.20 Wash, 20 lks. wide, 2 ft. deep, course SW.; asc. 240 ft. over SW. slope.</p> <p>36.30 Spur, slopes S. 60° W.; desc. 110 ft. over NW. slope.</p> <p>37.50 Wash, 15 lks. wide, 1 ft. deep, course S. 60° W.; asc. 220 ft. over S. slope.</p> <p>402225 Point for the $\frac{1}{4}$ sec. cor. of secs. 19 and 20, at proportionate distance; no remaining evidence of the original cor.</p> <p>Set an iron post, 28 ins. long, 2$\frac{1}{2}$ ins. diam., over an X cut in solid rock, in a mound of stone to top, with brass cap mkd.</p>
	<p style="text-align: center;">$\frac{1}{4}$</p> <p style="text-align: center;">S19 S20</p> <p style="text-align: center;">1955</p> <p>Asc. 760 ft. over broken S. slope.</p> <p>57.10 Spur, slopes W.; desc. 180 ft. over rocky W. slope.</p> <p>69.60 Spur, slopes W.; desc. 360 ft. over N. slope.</p> <p>79.40 Wash, 20 lks. wide, 2 ft. deep, course W.</p> <p>80.45 Point for the cor. of secs. 17, 18, 19 and 20, at proportionate distance; no remaining evidence of the original cor.</p> <p>Set an iron post, 28 ins. long, 2$\frac{1}{2}$ ins. diam., over an X cut in solid rock, in a mound of stone to top, with brass cap mkd.</p> <p style="text-align: center;">T22N R17W S18 S17 S19 S20</p> <p style="text-align: center;">1955</p> <p>Land, mountainous. Soil, rocky clay. Vegetation, cedar brush, scrub oak, cacti, and grass.</p>
	<p>From the cor. of secs. 16, 17, 20 and 21.</p> <p>West, bet. secs. 17 and 20.</p> <p>Over mountainous land, through scattered undergrowth.</p> <p>1.50 Ridge, bears N. and S.; desc. 190 ft. over NW. slope.</p> <p>15.10 Wash, in charcoal cañon, 16 lks. wide, 6 ft. deep, course N. 20° W.; asc. 50 ft. over N. slope.</p> <p>19.80 Spur, slopes N. 60° W.; desc. 140 ft. over W. slope.</p> <p>26.90 Wash, 15 lks. wide, 4 ft. deep, course North 3 chs.; thence NW.</p> <p>36.08 Point for the $\frac{1}{4}$ sec. cor. of secs. 17 and 20, at proportionate distance; no remaining evidence of the original cor.</p> <p>Set an iron post, 28 ins. long, 2$\frac{1}{2}$ ins. diam., 15 ins. in the</p>

Dependent Resurvey, T. 22 N., R. 17 W.

Chains	Description
	ground, in a mound of stone to top, with brass cap mkd.
	$\frac{1}{4} \frac{S17}{S20}$
	1955
	Asc. 320 ft. over broken NE. slope.
63.30	Ridge; bears NW. and SE.; desc. 440 ft. over broken W. slope.
72.16	The cor. of secs. 17, 18, 19 and 20. Land, mountainous. Soil, rocky clay. Vegetation, scrub oak, cedar brush, cacti, and grass.
	S. 88° 57' W., bet. secs. 18 and 19.
	Desc. 530 ft. over broken WSW. slope, through scattered undergrowth.
36.30	Point for the $\frac{1}{4}$ sec. cor. of secs. 18 and 19, at proportionate distance; no remaining evidence of the original cor. Set an iron post, 28 ins. long, 2 $\frac{1}{2}$ ins. diam., over an X cut in solid rock, in a mound of stone to top, with brass cap mkd.
	$\frac{1}{4} \frac{S18}{S19}$
	1955
37.80	Wash, 12 lks. wide, 5 ft. deep, course S. 39° W.; asc. 220 ft. over SE. slope.
55.00	Spur, slopes S.; desc. 570 ft. over broken SW. slope.
72.24	The cor. of secs. 19, 18, 19 and 24, on the W. bdy. of the township, monumented with an iron post, heretofore described. Land, mountainous. Soil, rocky clay. Vegetation, cedar brush, scrub oak, cacti, and grass.
	From the cor. of secs. 17, 18, 19 and 20.
	N. 4° 08' W., bet. secs. 17 and 18.
	Over mountainous land, through scattered undergrowth.
2.20	Spur, slopes W.; desc. 80 ft. over NW. slope.
6.60	Wash, 10 lks. wide, 2 ft. deep, course W.; asc. 300 ft. over SW. slope.
19.90	Ridge, bears NW. and SE.; desc. 570 ft. over NE. slope.
40.24	Point for the $\frac{1}{4}$ sec. cor. of secs. 17 and 18, at proportionate distance; no remaining evidence of the original cor. Set an iron post, 28 ins. long, 2 $\frac{1}{2}$ ins. diam., 10 ins. in the ground, in a mound of stone to top, with brass cap mkd.

Dep. Res..T. 22 N., R. 17.W.

Chains

 $\frac{1}{4}$

S 18 | S 17

1955

Desc. 170 ft. over NE. slope.

49.00 Wash in Charcoal Canyon, 50 lks. wide, 10 ft. deep, drains N. 70° W.; asc. 310 ft. over SW. slope.

69.00 Spur, slopes N. 80° W., desc. 120 ft. over W. slope.

77.00 Wash, 30 lks. wide, 2 ft. deep, drains W.; asc. 80 ft over S. slope.

80.48 The cor. of secs. 7, 8, 17 and 18, monumented with a granite stone, 20 x 15 x 10 ins., set, mkd. and witnessed, as described in the official record.

At the cor. point,

Set an iron post, 28 ins. long, 2 $\frac{1}{2}$ ins. diam., 18 ins. in the ground, with brass cap mkd.

T22N	R17W
S 7 S 8	
S 18 S 17	
1955	

raise a mound of stone, 3 ft. base, 2 $\frac{1}{2}$ ft. high, W. of cor. and bury the original cor. alongside the iron post.

Land, mountainous.

Soil, rocky clay.

Vegetation, cedar brush, scrub oak, cacti and grass.

From the cor. of secs. 8, 9, 16 and 17.

N. 89° 41' W., bet. secs. 8 and 17.

Desc. 180 ft. over NW. slope, through scattered undergrowth.

14.30 Draw, drains N.; asc. 150 ft. over NE. slope.

21.10 Spur, slopes N. 15° E.; desc. 80 ft. over NW. slope.

26.30 Draw, drains N.; asc. 120 ft. over N slope.

34.27 Spur, slopes N.; desc. 100 ft. over W, slope.

39.33 Point for the $\frac{1}{4}$ sec. cor. of secs. 8 and 17, at proportionate distance; no remaining evidence of the original cor.Set an iron post, 28 ins. long, 2 $\frac{1}{2}$ ins. diam., 8 ins. in the ground, in a mound of stone to top, with brass cap mkd.

$\frac{1}{4}$ S 8
S 17

1955

Desc. 720 ft. over rocky, broken SW. slope

73.33 Saddle, 2 chains N. of mine; spur, slopes N. 80° W.; thence across S. slope.

Dep. Res..T. 22 N., R. 17 W.

Chains 78.66	<p>The cor. of secs. 7, 8, 17 and 18.</p> <p>Land, mountainous. Soil, rocky clay. Vegetation, cedar brush, scrub oak, cacti and grass.</p>
17.90	<p>S. 89° 49' W., bet. secs. 7 and 18.</p> <p>Desc. 500 ft. over bronken N. slope, through scattered undergrowth.</p> <p>Side wash, drains N. into main wash.</p>
39.96	<p>The $\frac{1}{4}$ sec. cor. of secs. 7 and 18, monumented with a granite stone, 20 x 12 x 6 ins., set, mkd. and witnessed, as described in the official record.</p> <p>At the point for the cor.</p> <p>Set an iron post, 28 ins. long, $2\frac{1}{2}$ ins. diam., 8 ins. in the ground, in a mound of stone to top, with brass cap mkd.</p> <p style="text-align: center;"> $\frac{1}{4}$ $\frac{S}{S}$ $\frac{7}{18}$ 1955 </p> <p>place the original cor. alongside iron post.</p>
15.00	<p>S. 85° 54' W., beginning new measurement.</p> <p>Over gentle NW. slope, through scattered undergrowth.</p> <p>Fork of Charcoal and Cerbat Canyons, drains N. 60° W.</p>
33.69	<p>The cor. of secs. 7 and 18, T. 22 N., R. 17 W., monumented with an iron post, set, mkd. and witnessed, as described in the official record.</p> <p>Land, mountainous to level. Soil, rocky clay. Vegetation, cedar brush, cacti and grass.</p>
2.50	<p>From the cor. of secs. 7, 8, 17 and 18.</p> <p>N. 1° 38' E., bet. secs. 7 and 8.</p> <p>Over mountainous land, through scattered undergrowth.</p> <p>Asc. 50 ft. over S. slope.</p> <p>Spur, slopes W.; desc. 350 ft. over N. slope.</p>
19.10	<p>Wash, 30 lks. wide, 10 ft. deep, drains W.</p>
24.80	<p>Wash, 50 lks. wide, 10 ft. deep, drains W.; asc. 130 ft. over SSE slope.</p>
32.00	<p>Wash in Cerbat Canyon, drains 20° S.</p>
36.50	<p>Road, bladed, bears ENE. and WSW.</p>
39.97	<p>The $\frac{1}{4}$ sec. cor. of secs. 7 and 8, monumented with a granite stone 14 x 12 x 6 ins., set, mkd. and witnessed, as described in the official record.</p>

Dependent Resurvey, T. 22 N., R. 17 W.

Chains

At the cor. point,

Set an iron post, 28 ins. long, $2\frac{1}{2}$ ins. diam., 20 ins. in the ground, with brass cap mkd. $\frac{1}{4}$

S7 | S8

1955

raise a mound of stone, 3 ft. base, $2\frac{1}{2}$ ft. high, W. of cor. and bury the original cor. alongside the iron post.N. $0^{\circ} 13'$ W., beginning new measurement.

- 3.70 Road, track, bears NW. and SE.
- 5.70 Wash, 15 lks. wide, 2 ft. deep, course SE.
- 9.60 Road, track bears NW. and SE.
- 13.60 Wash, 20 lks. wide, 2 ft. deep, course SE.
- 18.10 Wash, 10 lks. wide, 4 ft. deep, course S. 20° W.; asc. 240 ft. over broken S. slope.
- 26.00 Spur, slopes S. 80° W.; desc. 30 ft. over N. slope.
- 29.10 Wash, 10 lks. wide, 1 ft. deep, course S. 70° W.; asc. 210 ft. over broken S. slope.
- 39.12 The cor. of secs. 5, 6, 7 and 8, monumented with a granite stone, 12 x 6 x 4 ins., set, mkd. and witnessed, as described in the official record.

At the cor. point,

Set an iron post, 28 ins. long, $2\frac{1}{2}$ ins. diam., 18 ins. in the ground, with brass cap mkd.

T22N	R17W
S6	S5
S7	S8

1955

raise a mound of stone, $2\frac{1}{2}$ ft. base, 2 ft. high, W. of cor. and bury the original cor. alongside the iron post.

Land, mountainous.

Soil, rocky clay.

Vegetation, scrub oak, cedar brush, catclaw, cacti, and grass.

From the cor. of secs. 4, 5, 8 and 9.

S. $89^{\circ} 33'$ W., bet. secs. 5 and 8.

Over mountainous land, through scattered undergrowth.

- .80 Wash, 20 lks. wide, 3 ft. deep, course NE.; asc. 140 ft. over E. slope.
- 11.50 Spur, slopes S.; desc. 530 ft. over broken SW. slope.
- 36.80 Wash, 20 lks. wide, 5 ft. deep, course S.; asc. 70 ft. over SE. slope.

Dependent Resurvey, T. 22 N., R. 17 W.

Chains

39.77

The $\frac{1}{4}$ sec. cor. of secs. 5 and 8, monumented with a granite stone, 18 x 8 x 6 ins., set, mkd. and witnessed, as described in the official record.

At the cor. point,

Set an iron post, 28 ins. long, $2\frac{1}{2}$ ins. diam., 6 ins. in the ground, in a mound of stone to top, with brass cap mkd.

$\frac{1}{4}$ $\frac{S5}{S8}$

1955

place the original cor. alongside the iron post.

S. 89° 42' W., beginning new measurement.

Asc. 95 ft. over SE. slope.

5.85

Spur, slopes S. 20° W.; desc. 220 ft. over W. slope.

19.10

Wash, 15 lks. wide, 5 ft. deep, course S.; asc. 380 ft. over E. slope.

32.30

Spur, slopes S. 10° E.; desc. 180 ft. over SW. slope.

38.48

The cor. of secs. 5, 6, 7 and 8.

Land, mountainous.

Soil, rocky clay.

Vegetation, scrub oak, cedar brush, catclaw, cacti, and grass.

S. 88° 17' W., bet. secs. 6 and 7.

Across S. slope, through scattered undergrowth.

11.40

Draw, course S.

14.40

Spur, slopes S. 40° W.; desc. 420 ft. over NW. slope.

35.00

Wash, 10 lks. wide, 3 ft. deep, course N. 50° W.; thence along N. slope.

41.75

Point for the $\frac{1}{4}$ sec. cor. of secs. 6 and 7, at proportionate distance; no remaining evidence of the original cor.

Set an iron post, 28 ins. long; $2\frac{1}{2}$ ins. diam., 10 ins. in the ground, in a mound of stone to top, with brass cap mkd.

$\frac{1}{4}$ $\frac{S6}{S7}$

1955

44.00

Wash, 15 lks. wide, 3 ft. deep; course N. 25° W.; asc. 320 ft. over NE. slope.

62.60

Spur, slopes N. 20° W.; desc. 450 ft. over broken WSW. slope.

81.93

The cor. of secs. 6 and 7, T. 22 N., R. 17 W., monumented with a granite stone, 16 x 10 x 4 ins., set, mkd. and witnessed, as described in the official record.

Dependent Resurvey, T. 22 N., R. 17 W.

Chains

At the cor. point,

Set an iron post, 28 ins. long, $2\frac{1}{2}$ ins. diam., 10 ins. in the ground, in a mound of stone to top, with brass cap mkd.

T22N
R18W R17W
S12 | $\frac{S6}{S7}$

1955

bury the original cor. alongside the iron post.

Land, mountainous.

Soil, rocky clay.

Vegetation, scrub oak, cedar brush, catclaw, cacti, and grass.

From the cor. of secs. 5, 6, 7 and 8.

N. $1^{\circ} 24'$ W., bet. secs. 5 and 6.

Asc. 270 ft. over S. slope, through scattered undergrowth.

8.90 Ridge, bears N. 70° W. and S. 70° E.; desc. 340 ft. over broken NNE. slope.

27.60 Wash, 20 lks. wide, 2 ft. deep, course W.; asc. 120 ft. over SW. slope.

38.30 Spur, slopes S. 70° W.; thence along W. slope.

41.00 Wash, 15 lks. wide, 3 ft. deep, course SW.; asc. 150 ft. over S. slope.

44.87 The true point for the $\frac{1}{4}$ sec. cor. of secs. 5 and 6, as we located from the tie to cor. No. 1 of Golconda Mining Claim, which is S. $1^{\circ} 41'E.$, 7.05 chs. dist.

At the cor. point,

Set an iron post, 28 ins. long, $2\frac{1}{2}$ ins. diam., 10 ins. in the ground, in a mound of stone to top, with brass cap mkd.

$\frac{1}{4}$
S6 | S5

1955

N. $8^{\circ} 18'$ W., beginning new measurement.

7.30 Ridge, bears E. and W.; desc. 250 ft. over N. slope.

22.00 Wash, 20 lks. wide, 4 ft. deep, course W.; asc. 430 ft. over broken SW. slope.

43.03 The cor. of secs. 5 and 6, T. 22 N., R. 17 W., monumented with an iron post, set, mkd. and witnessed, as described in the official record.

Land, mountainous.

Soil, rocky clay.

Vegetation, scrub oak, cedar brush, catclaw, cacti, and grass.

General Description, T. 22 N., R. 17 W.

Chains

Township 22 North, Range 17 West straddles the Southern end of the Cerbat Mountains, the East boundary lies in the Hualpai Valley, and the West boundary lies in the Sacramento Valley. Most of the township is high, rocky broken terrain, with some scattered timber, quite dense undergrowth, and fair and good grass. There are several cattle ranches with permanent water.

There is limited mining activity at present. There has been extensive mining in the past of low grade copper, with some gold and silver.

One graded main road enters the township in sec. 5 and leaves out of sec. 25. Numerous short dead end roads are throughout the township.

The city of Kingman, Arizona, lies about 4 miles South of the Southeast cor. of the township.

4-680
(Feb., 1950)

UNITED STATES
DEPARTMENT OF THE INTERIOR
BUREAU OF LAND MANAGEMENT

FIELD ASSISTANTS

NAMES	CAPACITY
Art Beacher	Note keeper
Earl Morgan	Chainman
Steve Stanley Dailey, Jr.	Flagman
Jack McKean	Truck driver
Freddy Jones	Axeman
Charlie Avants	Flagman
Leslie H. Godwin	Transitman
Andy Nelson	Utility Man
Phil D. Smith	Transitman
Alburn D. Griffin	Notes
John F. Tremmel	Frontchain (axeman)
Henry C. Stanford	Axeman (frontchain)
Frank A. Brinkerhoff	Cornerman and Jeepherder

58
52

CERTIFICATE OF CADASTRAL ENGINEER

We ~~I~~ Phil D. Smith and Leslie H. Godwin, HEREBY CERTIFY upon honor that, in
pursuance of special instructions bearing date of the 19 day of October, 1955
We
I have surveyed ~~resurveyed the east boundary, a portion of the south and west~~
~~boundaries, and the subdivision of T. 22 N., R. 17 W.~~

of the G. & S. R. Meridian, in the State of Arizona, which are
represented in the foregoing field notes as having been executed by ~~me~~ us and under ~~my~~ our direction; and that
said survey has been made in strict conformity with said instructions, the Manual of Instructions for the
Survey of the Public Lands of the United States, and in the specific manner described in the foregoing
field notes.

Salt Lake City, Utah
July 13, 1956

Phil D. Smith
Cartographic Survey Aid
Leslie H. Godwin
Leslie H. Godwin
Cartographer-Cadastral

CERTIFICATE OF APPROVAL

BUREAU OF LAND MANAGEMENT,
Washington, D. C., _____, 19____

The foregoing field notes of the survey of _____

executed by _____
having been critically examined and found correct, are hereby approved.

Cadastral Engineering Staff Officer.

CERTIFICATE OF TRANSCRIPT

I CERTIFY that the foregoing ~~transcript~~ transcript of the field notes of the above-described surveys in _____
_____, is a true copy of the original field notes.

Cadastral Engineering Staff Officer.

60

BOOK 4534

59

CERTIFICATE OF CADASTRAL ENGINEER

I, Donald E. Harding, HEREBY CERTIFY upon honor that, in
 pursuance of special instructions bearing date of the 19 day of October, 1955,
 I have ~~surveyed~~ supervised the resurvey of the east boundary, a portion of the south
 and west boundaries, and the subdivision of T. 22 N., R. 17 W.

of the G. & S. R. Meridian, in the State of Arizona, which are
 represented in the foregoing field notes as having been executed by me and under my direction; and that
 said survey has been made in strict conformity with said instructions, the Manual of Instructions for the
 Survey of the Public Lands of the United States, and in the specific manner described in the foregoing
 field notes.

Salt Lake City, Utah
July 13, 1956

Donald E. Harding
 Donald E. Harding
 Cartographer

CERTIFICATE OF APPROVAL

BUREAU OF LAND MANAGEMENT,
 Washington, D. C., FEB 12 1957, 19

The foregoing field notes of the ~~survey of~~ resurvey of the east boundary, a portion of
 the south and west boundaries, and the subdivision of T. 22 N., R. 17 W. Gila &
 Salt River Meridian, Arizona.

executed by _____
 having been critically examined and found correct, are hereby approved.

Earl G. Harrington
 Chief, Division of Cadastral Engineering
 Cadastral Engineering Staff Officer

CERTIFICATE OF TRANSCRIPT

I CERTIFY that the foregoing transcript of the field notes of the above-described surveys in _____
 _____, is a true copy of the original field notes.

Chief, Division of Cadastral Engineering.