

BOOK 4809

Form 4-679
(January 1963)

UNITED STATES
DEPARTMENT OF THE INTERIOR
BUREAU OF LAND MANAGEMENT

FIELD NOTES

of

REMONUMENTATION

of

FORT APACHE INDIAN RESERVATION BOUNDARY

in

Township 10 North, Range 15½ East

Of the Gila and Salt River Meridian,

In the State of Arizona.

EXECUTED BY

Wallace R. Ott, Supervisory Surveying Technician

Under special instructions dated March 28, 19 66, which provided for the surveys

included under Group Number 446, approved March 29, 1966,

and assignment instructions dated June 28, 19 66.

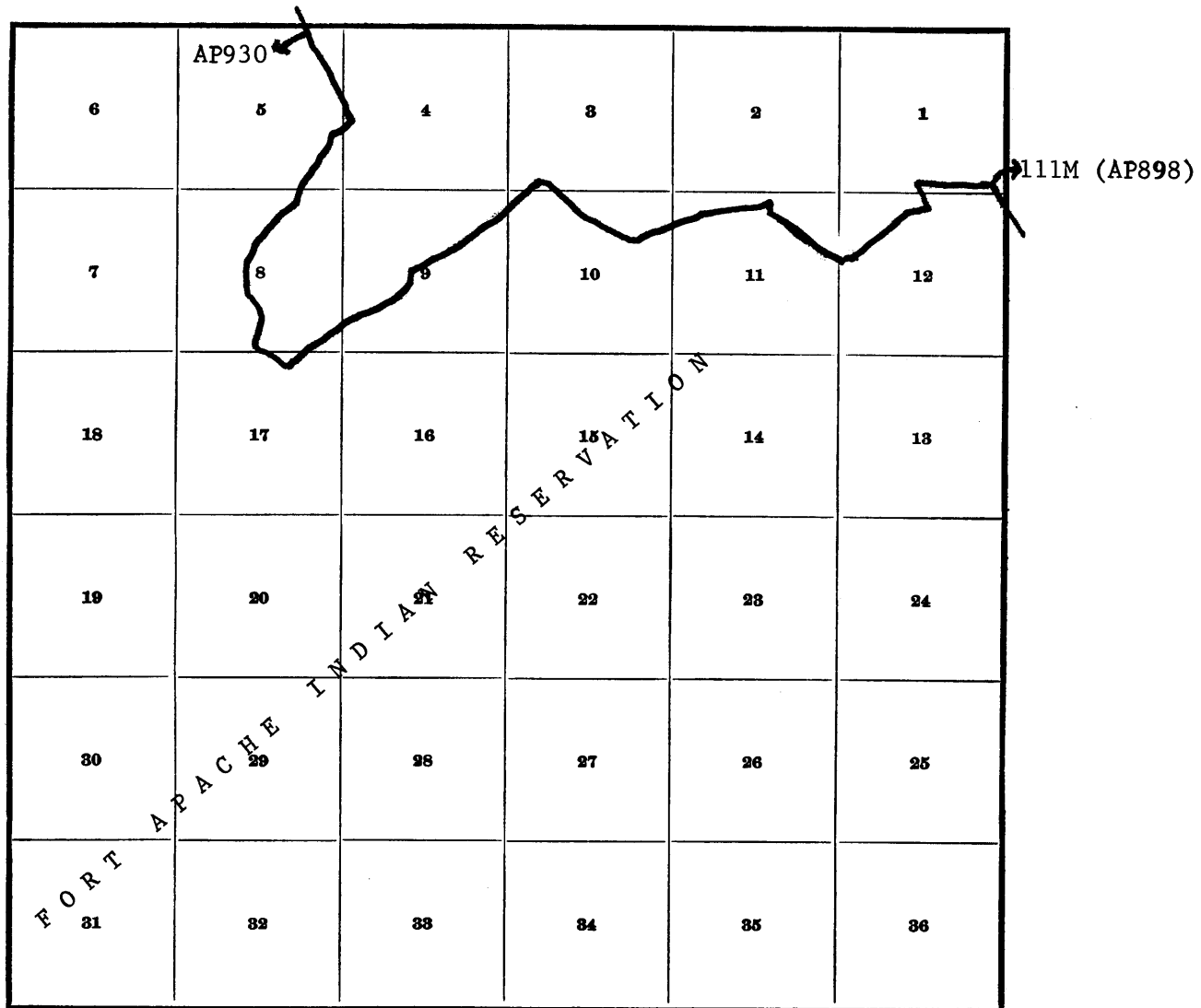
Survey commenced July 6, 19 66

Survey completed October 25, 19 66

1A

BOOK 4809 INDEX DIAGRAM

Township 10 North, Range 15½ East,



	<u>Page</u>		<u>Page</u>
Mile Corner 111 (AP898) --	1	Angle Point 914 -----	9
Angle Point 899 -----	2	" " 915 -----	9
" " 900 -----	2	" " 916 -----	9
Mile Corner 111½ (AP901) --	2	Mile Corner 116 -----	9
Angle Point 902 -----	3	Angle Point 918 -----	10
" " 903 -----	3	" " 919 -----	10
" " 904 -----	3	Mile Corner 116½ (AP920) --	10
Mile Corner 112 (AP905) --	4	Angle Point 921 -----	11
Angle Point 906 -----	4	" " 922 -----	11
Mile Corner 112½ (AP907) --	5	" " 923 -----	11
Angle Point 908 -----	5	" " 924 -----	11
Mile Corner 113 (AP909) --	5	Mile Corner 117 -----	12
Angle Point 910 -----	6	Angle Point 925 -----	12
Mile Corner 113½ -----	6	" " 926 -----	12
Angle Point 911 -----	7	" " 927 -----	13
Mile Corner 114 -----	7	Mile Corner 117½ -----	13
Angle Point 912 -----	8	Angle Point 928 -----	13
" " 913 -----	8	Mile Corner 118 (AP929) ---	14
Mile Corner 115 -----	8	Angle Point 930 -----	14

BOOK 4809

Township 10 North, Range 15½ East
Gila and Salt River Meridian, Arizona

1. B

CHAINS

The Fort Apache Indian Reservation Boundary through Township 10 North, Range 15½ East, was surveyed in 1887 by Wallace, resurveyed in 1906 by J. B. Wright and partially resurveyed in 1937 by H. M. Muscott.

The following field notes are those of remonumentation of cadastral survey corners by agreement with the U. S. Forest Service. The detailed cooperative agreement was approved by the Director, Bureau of Land Management, by memorandum (5.04b) dated October 16, 1958.

The approval of the Special Instructions on March 29, 1966 gave authority to proceed with the remonumentation in accordance with the Director's Order No. 541, dated April 21, 1961.

The assistants furnished by the Forest Service remonumented the original corner positions after verification. An open sight compass was used to obtain the bearings and a standard steel tape was used to measure the distances to corner accessories.

Re monumentation, Fort Apache Indian Reservation
Boundary, T. 10 N., R. 15½ E., Arizona

The 111 mile cor. and angle point 898 was established by record course and dist. from the original bearing trees

A pine, 12 ins. diam., bears S. 34° E., 40 lks. dist., mkd. with an overgrown blaze

A pine, 16 ins. diam., bears S. 2° W., 35 lks. dist., mkd. NBWMIR 111M BT

A pine, 16 ins. diam., bears S. 18° W., 34 lks. dist., mkd. NBWMIR 111M BT


A pine, 12 ins. diam., bears S. 78° W., 25 lks. dist., mkd. with part of scribe mks. visible

At the cor. point

Set an iron post, 30 ins. long, 2½ ins. diam., 22 ins. in the ground, mound of stone to top, brass cap mkd.

T10N
R15½E
S1

111M
AP898
FAIR
1966



Original mound of stone is SE. of cor.

Cor. is 10 lks. N. of an E. and W. fence and 1.00 ch. W. of end of track road which bears N.

BOOK 4809

Remonumentation, Fort Apache Indian Reservation
Bdy., T. 10 N., R. 15½ E., Arizona

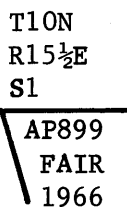
2.

CHAINS

Angle point 899, monumented by a pine stump, 34 ins. diam., verified as original cor. by record course and dist., from angle point 900.

At the cor. point

Set an iron post, 30 ins. long, 2½ ins. diam., 22 ins. in the ground, mound of stone to top, brass cap mkd.

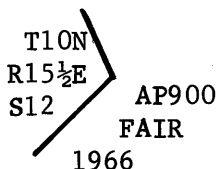


The angle point is on a ridge which bears N. and S., about 5 chs. N. of an E. and W. fence and 20 lks. E. of track road which bears N. and S.

Angle point 900, monumented by a pine stump, 24 ins. diam., fallen pine tree alongside, which was the original corner, mkd. with an overgrown blaze.

At the cor. point

Set an iron post, 30 ins. long, 2½ ins. diam., 18 ins. in the ground, mound of stone to top, brass cap mkd.



An original mound of stone bears S. 26° W., 70 lks. dist.

The angle point is on top of a ridge which bears N. and S., 100 lks. W. of a track road which bears N. and SE.

The 111½ mile cor. and angle point 901, monumented by a sandstone, 8 x 16 x 18 ins., firmly set in mound of stone, mkd. 111½M AP901, from which the original bearing trees

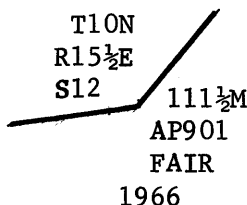
A pine, 14 ins. diam., bears N. 18½° E., 14 lks. dist., mkd. with an overgrown blaze

A dead pine, bears S. 47° E., 78 lks. dist., mkd. with an overgrown blaze

A pine, 16 ins. diam., bears N. 12° W., 17 lks. dist., mkd. NBWMIR 111½M BT

At the cor. point

Set an iron post, 30 ins. long, 2½ ins. diam., 22 ins. in the ground, mound of stone to top, brass cap mkd.



BOOK 4809

Remonumentation, Fort Apache Indian Reservation
Bdy., T. 10 N., R. 15½ E., Arizona

3.

CHAINS

from which

A pine, 15 ins. diam., bears S. 39° E., 37 lks.
dist., mkd. 111½M AP901 FAIR BT

A pine, 9 ins. diam., bears S. 34½° W., 26 lks.
dist., mkd. 111½M AP901 FAIR BT

Bury the original cor. stone alongside the iron post.

Cor. is on SW. slope in thick timber

Angle point 902, monumented by a pine tree, 18 ins.
diam., mkd. APNBWMIR 902 on S. face and BMFR on N.
face, from which new bearing trees

A pine, 5 ins. diam., bears N. 56° W., 35 lks.
dist., mkd. X BT

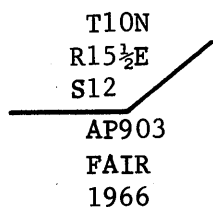
A pine, 16 ins. diam., bears S. 43° W., 11 lks.
dist., mkd. AP902 FAIR BT

The angle point is in thick timber in a fence which
bears E. and SW.

The point for angle point 903 is in a hole left by a
fallen pine, 16 ins. diam., which was the original cor.,
tree mkd. BMFR.

At the cor. point

Set an iron post, 30 ins. long, 2½ ins. diam., 20 ins.
in the ground, mound of stone to top, brass cap mkd.

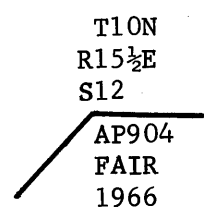


The angle point is on top of a ridge which bears N. and
S., in moderate to thick timber, about 2.00 chs. S.
of a fence which bears E. and W.

The point for angle point 904 is a stump hole, verified
as original cor. point by record course and dist. from
112 mile cor. and angle point 903.

At the cor. point

Set an iron post, 30 ins. long, 2½ ins. diam., 24 ins.
in the ground, mound of stone to top, brass cap mkd.



from which

A pine, 14 ins. diam., bears N. 38° E., 9 lks.
dist., mkd. AP904 BT

BOOK 4809

Remonumentation, Fort Apache Indian Reservation
Bdy., T. 10 N., R. 15½ E., Arizona

4

4.

CHAINS

A pine, 10 ins. diam., bears S. 49½° E., 68 lks. dist., mkd. AP904 FAIR BT

The angle point is on a spur sloping W., 10 lks. N. of center of a track road which bears E. and W., and 15 lks. S. of an E. and W. fence.

The 112 mile post and angle point 905, monumented by a sandstone, 10 x 14 x 18 ins., firmly set, with mound of stone to the NE., mkd. with dim scribe mks. on cor., from which the original bearing trees

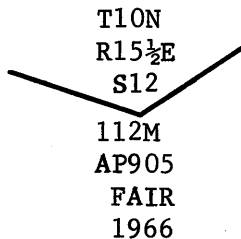
A pine stump, bears N. 68° E., 33 lks. dist.

A pine stump, bears S. 50½° E., 47 lks. dist.

A pine stump, bears N. 35° W., 43 lks. dist.

At the cor. point

Set an iron post, 30 ins. long, 2½ ins. diam., 22 ins. in the ground, mound of stone to top, brass cap mkd.



from which

A pine, 18 ins. diam., bears S. 76° E., 11 lks. dist., mkd. 112M AP905 FAIR BT

A pine, 8 ins. diam., bears S. 15° E., 19 lks. dist., mkd. 112M AP905 FAIR BT

A pine, 7 ins. diam., bears N. 13° W., 44 lks. dist., mkd. 112M AP905 BT

Cor. is on a spur sloping SW., 75 lks. N. of a track road which bears NE. and SW., and 100 lks. S. of an E. and W. fence.

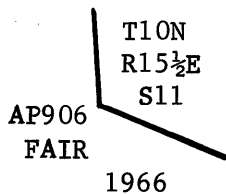
Angle point 906, monumented by a large mound of stone, from which the remains of the original bearing trees

A pine stump, bears N. 25° E., 45 lks. dist., mkd. with old blaze visible on stump

A pine stump, bears N. 15° E., 47 lks. dist.

At the cor. point

Set an iron post, 30 ins. long, 2½ ins. diam., 20 ins. in the ground, mound of stone to top, brass cap mkd.



The angle point is on a point of spur sloping S., about 2.00 chs. S. of an E. and W. fence.

BOOK 4809

Remonumentation, Fort Apache Indian Reservation
Bdgy., T. 10 N., R. 15½ E., Arizona

5.

CHAINS

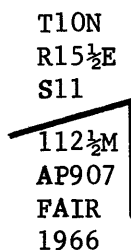
The 112½ mile cor. and angle point 907, monumented by a sandstone, 10 x 18 x 24 ins., loosely set on ground with small mound of stone, mkd. NBWMIR 112½M, from which the remains of the original bearing trees

A fallen pine, bears S. 65° E., 50 lks. dist., mkd. NBWMIR 112½ BT

A pine stump, bears S. 25° E., 52 lks. dist.

At the cor. point

Set an iron post, 30 ins. long, 2½ ins. diam., 22 ins. in the ground, mound of stone to top, brass cap mkd.



from which

A pine, 22 ins. diam., bears N. 12½° E., 35 lks. dist., mkd. 112½M AP907 BT

A pine, 6 ins. diam., bears S. 9° W., 32 lks. dist., mkd. 112½M BT

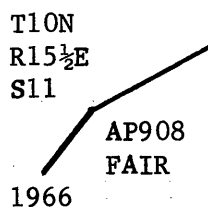
Bury the original cor. stone alongside the iron post.

Cor. is on a spur projecting S., 2 chs. S. of curve in track road which bears NW. and NE.

The point for angle point 908 is the hole left by a fallen pine tree, which was the original cor., tree mkd. BMFR.

At the cor. point

Set an iron post, 30 ins. long, 2½ ins. diam., 20 ins. in the ground, mound of stone to top, brass cap mkd.



The angle point is on an E. slope in moderate to thick timber about 1.50 chs. N. of an E. and W. fence.

The 113 mile cor. and angle point 909, monumented by a sandstone, 7 x 14 x 18 ins., loosely set in mound of stone, mkd. 113M AP909 on one face, from which the original bearing trees

A pine stump, bears S. 70½° W., 63 lks. dist., mkd. NBWMIR 113M BT

An oak, 9 ins. diam., bears N. 29° W., 58 lks. dist., mkd. with part of scribe mks. visible

BOOK 4809

Remonumentation, Fort Apache Indian Reservation
Bdy., T. 10 N., R. 15½ E., Arizona

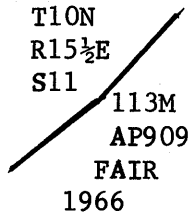
6

6.

CHAINS

At the cor. point

Set an iron post, 30 ins. long, 2½ ins. diam., 20 ins. in the ground, mound with stone to top, brass cap mkd.



from which

A pine, 6 ins. diam., bears S. 63° E., 8 lks. dist., mkd. 113M AP909 FAIR BT

A pine, 18 ins. diam., bears N. 61° W., 70 lks. dist., mkd. 113M AP909 BT

Bury the original cor. stone alongside the iron post.

Cor. is on E. slope of a ridge which bears N. and S., about 1.50 chs. E. of a track road on top of ridge which bears N. and S., and 25 lks. N. of an E. and W. fence.

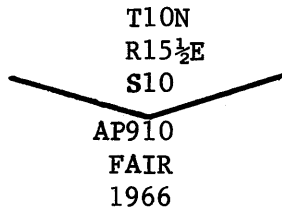
Angle point 910, monumented by a sandstone, 6 x 10 x 13 ins., loosely set in a large mound of stone, mkd. APNBWMIR 910 on one face and BMFR on other face, from which the remains of the original bearing trees

A stump hole, bears N. 2° E., 27 lks. dist.

A stump hole, bears N. 22° W., 35 lks. dist.

At the cor. point

Set an iron post, 30 ins. long, 2½ ins. diam., 22 ins. in the ground, mound of stone to top, brass cap mkd.



Bury original cor. stone alongside the iron post.

Cor. is about 4.00 chs. from end of spur projecting S., 30 lks. S. of a fence cor. from which fences bear NE. and NW. and 1.00 ch. S. of end of track road bearing N.

The 113½ mile cor., monumented by a sandstone above ground, 14 x 18 x 18 ins., set in place, mkd. 113½ on SE. face, NBWMIR on SW. face and BMFR on NE. face and + on top, from which the original bearing trees

An oak, 12 ins. diam., bears N. 22° E., 23 lks. dist., mkd. with overgrown blaze; I remark 113½M BT

A pine, 16 ins. diam., bears N. 68° W., 30 lks. dist., mkd. with an overgrown blaze

BOOK 4809

Remonumentation, Fort Apache Indian Reservation
Bdy., T. 10 N , R. 15½ E., Arizona

7.

CHAINS

A pine, 24 ins. diam., bears N. 35° W., 37 lks. dist., mkd. with an overgrown blaze; I remark 113½M BT

from which new bearing tree

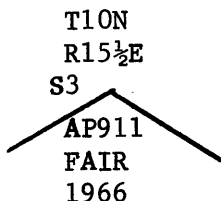
A pine, 9 ins. diam., bears S. 4° E., 34 lks. dist., mkd. 113½M FAIR BT

Cor. is on steep W. slope in thick timber, 30 lks. S. of a fence which bears E. and W.

Angle point 911, monumented by a dead pine, 26 ins. diam., mkd. APNBWMIR on S. face and an overgrown blaze on N. face.

At the cor. point

Set an iron post, 30 ins. long, 2½ ins. diam., 18 ins. in the ground, mound of stone to top, brass cap mkd.



An original mound of stone bears S. 21° E., 22 lks. dist.

The 114 mile cor., monumented by a sandstone, 12 x 20 x 24 ins., lying loose on the ground, mkd. 114M on one side and NBWMIR on other side, from which original bearing trees

A fallen pine, bears N. 59¾° E., 45 lks. dist., mkd. NBWMIR 114M BT


A fallen oak, bears N. 78° E., 64 lks. dist., mkd. with an overgrown blaze

A juniper, 18 ins. diam., bears N. 82½° E., 74 lks. dist., mkd. NBWMIR 114M BT

A pine, 20 ins. diam., bears S. 79° E., 48 lks. dist., mkd. with an overgrown blaze

At the cor. point

Set an iron post, 30 ins. long, 2½ ins. diam., 24 ins. in the ground, brass cap mkd.



Raise a mound of stone SW. of the iron post.

Bury original corner stone in mound of stone.

Cor. is on a small spur which slopes SW.

BOOK 4809

Remonumentation, Fort Apache Indian Reservation
Bdy., T. 10 N., R. 15½ E., Arizona

8

8.

CHAINS

Angle point 912 established by record course and dist. from the remains of the original bearing trees

A pine stump, bears S. 9° W., 45 lks. dist., mkd. AP912 BT

A stump hole, bears S. 77° W., 10 lks. dist.

At the cor. point

Set an iron post, 30 ins. long, 2½ ins. diam., 22 ins. in the ground, mound of stone to top, brass cap mkd.

T10N
R15½E
S9
AP912
FAIR
1966

The angle point is 35 lks. S. of a fence which bears NE. and SW.

Angle point 913, monumented by a pine tree, 34 ins. diam., mkd. APNBWMIR 913 on SE. face and BMFR on NW. face, from which new bearing trees

A pine, 22 ins. diam., bears S. 64° W., 42 lks. dist., mkd. AP913 BT

An oak, 10 ins. diam., bears N 69° W., 50 lks. dist., mkd. AP913 BT

The angle point is on a SE. slope 85 lks. N. of a fence which bears NE. and SW.

The 115 mile cor., monumented by a quartz stone, 8 x 14 x 14, firmly set in ground, mkd. 115M on NE. face and NBWMIR on SE. face, from which the original bearing trees

A pine, 14 ins. diam., bears N. 51° E., 27 lks. dist., mkd. with an overgrown blaze

A pine, 20 ins. diam., bears N. 89° E., 19 lks. dist., mkd. with an overgrown blaze

A pine, 16 ins. diam., bears S. 59° E., 15 lks. dist., mkd. with an overgrown blaze

A pine, 8 ins. diam., bears S. 27½° E., 22 lks. dist., mkd. NBWMIR 115M BT

At the cor. point

Set an iron post, 30 ins. long, 2½ ins. diam., 20 ins. in the ground, mound of stone to top, brass cap mkd.

T10N
R15½E 115M
S9 FAIR
1966

Bury the original corner stone alongside the iron post.

Cor. is on SE. slope in moderate timber.

BOOK 4809

Remonumentation, Fort Apache Indian Reservation
Bdy., T. 10 N., R. 15½ E., Arizona

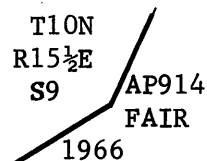
9.

CHAINS

The point for angle point 914 is the hole, left by a fallen pine tree, which was the original cor., mkd. AP914 on one side and BMFR on the other side.

At the cor. point

Set an iron post, 30 ins. long, 2½ ins. diam., 20 ins. in the ground, mound of stone to top, brass cap mkd.



The angle point is on a S. slope in moderate timber.

Angle point 915, monumented by a dead pine tree, 18 ins. diam., mkd. BMFR on N. face, from which new bearing trees

A pine, 7 ins. diam., bears S. 75½° E., 44 lks. dist., mkd. AP915 FAIR BT

A pine, 10 ins. diam., bears S. 16½° W., 65 lks. dist., mkd. AP915 FAIR BT

The angle point is on a SE. slope in thick timber, about 1.00 ch. S. of a fence which bears NE. and SW

Angle point 916, monumented by a juniper tree, 36 ins. diam., mkd. APNBWMIR 916 on SW. face and BMFR on NW. face, from which new bearing trees

An oak, 16 ins. diam., bears S. 42° E., 33 lks. dist., mkd. AP916 FAIR BT

A pine, 10 ins. diam., bears S. 46° W., 44 lks. dist., mkd. AP916 FAIR BT

The angle point is on a W. slope in thick timber.

The 116 mile cor., monumented by a sandstone, 10 x 14 x 18 ins., firmly set and mkd., mound of stone alongside, from which the original bearing trees

A pine, 22 ins. diam., bears N. 40½° E., 62 lks. dist., mkd. with part of scribe mks. visible

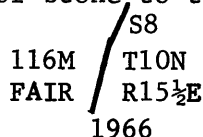
A pine, 18 ins. diam., bears S. 60° E., 60 lks. dist., mkd. with overgrown blaze

A pine stump, bears S. 82° W., 16 lks. dist., mkd. APNBWMIR 116M BT

A pine, 18 ins. diam., bears N. 6½° W., 44 lks. dist., mkd. with an overgrown blaze

At the cor. point

Set an iron post, 30 ins. long, 2½ ins. diam., 10 ins. in the ground, mound of stone to top, brass cap mkd.



CHAINS

Bury the original corner stone alongside the iron post.

Cor. is on top of narrow ridge which bears N. and S., 20 lks. W. of a track road which bears N. and S., and 45 lks. W. of a N. and S. fence.

The point for angle point 918 is in the hole left by a fallen pine tree, which was the original cor., tree mkd. with part of scribe mks. visible, from which the remains of the original bearing trees

A pine stump, bears S. 26½° E., 35 lks. dist.

A pine stump, bears S. 14° E., 32 lks. dist., mkd. AP918 BT

At the cor. point

Set an iron post, 30 ins. long, 2½ ins. diam., 22 ins. in the ground, mound of stone to top, brass cap mkd.



The angle point is on an E. slope in thick timber, 55 lks. E. of a track road which bears N. and S.

Angle point 919, monumented by a pine tree, 22 ins. diam., mkd. APNBWMIR 919 on W. face and BMFR on E. face, from which new bearing trees

A pine, 16 ins. diam., bears S. 53½° E., 28 lks. dist., mkd. AP919 BT

A pine, 24 ins. diam., bears S. 21° W., 44 lks. dist., mkd. AP919 FAIR BT

The angle point is on top of a ridge which bears N. and S., 10 lks. W. of a N. and S. fence and about 2.00 chs. W. of a track road which bears N. and S.

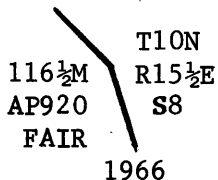
The 116½ mile cor. and angle point 920, monumented by a sandstone, 7 x 12 x 20 ins., firmly set with mound of stone alongside, mkd. 116½M AP920 on S. face, from which the remains of the original bearing trees

A juniper, 24 ins. diam., bears N. 53° E., 60 lks. dist., mkd. with an overgrown blaze

A pine stump, bears S. 68° E., 87 lks. dist., mkd. NBWMIR 116½M BT

At the cor. point

Set an iron post, 30 ins. long, 2½ ins. diam., 20 ins. in the ground, mound of stone to top, brass cap mkd.



Bury original corner stone alongside the iron post.

BOOK 4809

Remonumentation, Fort Apache Indian Reservation
Bdy., T. 10 N., R. 15½ E., Arizona

11.

CHAINS

Original mound of stone bears N. 8¾° W., 40 lks. dist.
Cor. is on point of spur sloping S., 1.50 chs. W. of a N. and S. fence.

The point for angle point 921, monumented by the stump of a fallen pine tree, which was the original cor., tree mkd. APNBWMIR 921

At the cor. point

Set an iron post, 30 ins. long, 2½ ins. diam., 24 ins. in the ground, brass cap mkd.

AP921 / T10N
FAIR / R15½E
S8
1966

Raise a mound of stone N. of the iron post.

The angle point is on top of a ridge bearing NE. and SW., 15 lks. E. of a fence which bears NE. and SW., and 35 lks. W. of a track road which bears NE. and SW.

Angle point 922, monumented by a fallen pine tree with burned out blaze, and verified by record course and dist. from angle point 923.

At the cor. point

Set an iron post, 30 ins. long, 2½ ins. diam., 22 ins. in the ground, mound of stone to top, brass cap mkd.

AP922 / T10N
FAIR / R15½E
S8
1966

The angle point is on a SW. slope in moderate timber, 50 lks. E. of a fence which bears NE. and SW.

Angle point 923, monumented by a pine stump, mkd. NBWMIR on W. face.

At the cor. point

Set an iron post, 30 ins. long, 2½ ins. diam., 20 ins. in the ground, brass cap mkd.

AP923 / T10N
FAIR / R15½E
S8
1966

The angle point is on a gentle W. slope in thick timber 10 lks. E. of a N. and S. fence.

Angle point 924, monumented by a pine tree, 28 ins. diam., mkd. APNBWMIR 924 on W. face, from which new bearing trees

A pine, 14 ins. diam., bears S. 50° W., 47 lks. dist., mkd. AP924 FAIR BT

BOOK 4809

Remonumentation, Fort Apache Indian Reservation
Bdy., T. 10 N., R. 15½ E., Arizona

12

12.

CHAINS

A pine, 10 ins. diam., bears N. 25½° W., 26 lks. dist., mkd. AP924 FAIR BT

An original mound of stone bears S. 62° E., 15 lks. dist.

The angle point is on a NW. slope in moderate timber in a fence which bears NW. and S.

The 117 mile cor., monumented by a sandstone, 4 x 8 x 18 ins., firmly set in ground, with scattered mound of stone, mkd. 117M on S. face, NBWMIR on W. face and BMFR on E. face, from which the original bearing tree

A pine, 26 ins. diam., bears N. 70½° W., 23 lks. dist., mkd. with an overgrown blaze

At the cor. point

Set an iron post, 30 ins. long, 2½ ins. diam., 18 ins. in the ground, mound with stone to top, brass cap mkd.

117M | T10N
FAIR | R15½E
S5
1966

from which

A pine, 9 ins. diam., bears S. 58½° E., 29 lks. dist., mkd. 117M BT

A pine, 7 ins. diam., bears S. 60½° W., 49 lks. dist., mkd. 117M FAIR BT

Bury the original corner stone alongside the iron post.

Cor. is on a N. slope about 100 lks. from the top.

Angle point 925, monumented by a pine tree, 30 ins. diam., mkd. APNBWMIR 925 on W. face, BMFR on E. face, from which new bearing trees

A pine, 22 ins. diam., bears S. 15° W., 16 lks. dist., mkd. AP925 BT

A pine, 16 ins. diam., bears N. 58° W., 14 lks. dist., mkd. AP925 FAIR BT

Mound of stone bears S. 64° E., 44 lks. dist.

The angle point is on a W. slope in thick timber, 45 lks. W. of a fence which bears N. and S.

Angle point 926, monumented by a pine tree, 26 ins. diam., mkd. with part of scribe mks. visible, from which new bearing trees

A pine, 18 ins. diam., bears East, 34 lks. dist., mkd. AP926 BT

A pine, bears N. 22° E., 33 lks. dist., mkd. AP926 FAIR BT

Original mound of stone bears N. 81° W., 34 lks. dist.

The angle point is on a SW. slope in a fence which bears NE. and SW.

BOOK 4809

Remonumentation, Fort Apache Indian Reservation
Bdy., T. 10 N., R. 15½ E., Arizona

13.

CHAINS

Angle point 927, monumented by an iron post, 1 in. diam., set 22 ins. in the ground, with mound of stone to top, brass cap mkd. AP927 FAIR 1937; I stamp the date 66 on brass cap.

from which new bearing trees

A pine, 22 ins. diam., bears S. 42° W., 69 lks. dist., mkd. AP927 BT

A pine, 24 ins. diam., bears N. 3° W., 58 lks. dist., mkd. AP927 BT

The angle point is on a gentle SW. slope in thick timber 120 lks. S. of a track road which bears NE. and SW.

The 117½ mile cor., monumented by a sandstone, 5 x 13 x 18 ins., firmly set in ground with mound of stone alongside, mkd. NBWMIR on SW. face and 117½M on SE face, from which the remains of the original bearing trees

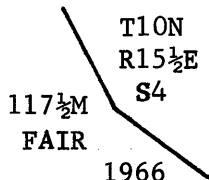
A pine stump, bears N. 30° E., 28 lks. dist., mkd. NBWMIR 117½M BT

A pine stump, bears S. 76° E., 24 lks. dist., mkd. NBWMIR 117½M BT

A pine stump, bears N. 40° W., 38 lks. dist., mkd. NBWMIR 117½M BT

At the cor. point

Set an iron post, 30 ins. long, 2½ ins. diam., 20 ins. in the ground, mound of stone to top, brass cap mkd.



from which

A pine, 16 ins. diam., bears N. 87½° E., 89 lks. dist., mkd. 117½M BT

A pine, 7 ins. diam., bears S. 84° W., 30 lks. dist., mkd. 117½M FAIR BT

Bury the original corner stone alongside the iron post.

Cor. is on a W. slope in thick timber, 10 lks. E. of a fence which bears N. and S.

Angle point 928, monumented by a scattered mound of stone, and verified by record course and dist. from the remains of the original bearing trees

A stump hole, bears S. 69° E, 70 lks. dist.

A pine, 24 ins. diam., bears N. 39° W., 45 lks. dist., mkd. with an overgrown blaze

At the cor. point

Set an iron post, 30 ins. long, 2½ ins. diam., 16 ins. in the ground, mound of stone to top, brass cap mkd.

BOOK 4809

Remonumentation, Fort Apache Indian Reservation
Bdy., T. 10 N., R. 15½ E., Arizona

14.

14

CHAINS

T10N
AP928 \ R15½E
FAIR \ S5
1966

The angle point is on a W slope about 100 lks. E. of a fence which bears N. and S.

The 118 mile cor. and angle point 929, monumented by a sandstone, 10 x 24 x 24 ins., firmly set in ground, mkd. 118M AP929 on S. face, NBWMIR on W. face and BMFR on E. face, from which the original bearing trees

A pine, 20 ins. diam., bears S. 25° E., 52 lks. dist., mkd. with an overgrown blaze

A pine, 10 ins. diam., bears S. 57° W., 50 lks. dist., mkd. with an overgrown blaze

A pine, 16 ins. diam., bears S. 60° W., 52 lks. dist., mkd. with an overgrown blaze

A pine, 28 ins. diam., bears N. 69° W., 27 lks. dist., mkd. NBWMIR 118M BT

At the cor. point

Set an iron post, 30 ins. long, 2½ ins. diam., 14 ins. in the ground, mound with stone to top, brass cap mkd.

118M \ T10N
AP929 \ R15½E
FAIR \ S5
1966

Bury the original corner stone alongside the iron post.

Cor. is on a W. slope 20 lks. E. of a N. and S. fence.

Angle point 930, monumented by a sandstone, 4 x 18 x 24 ins., set on top of a large mound of stone, mkd. with most of the chisel mks. visible, from which the original bearing trees

A pine, 14 ins. diam., bears West, 48 lks. dist., mkd. with an overgrown blaze

A fallen pine, bears N. 58° E, 59 lks. dist., mkd. with part of scribe mks. visible

At the cor. point

Set an iron post, 30 ins. long, 2½ ins. diam., 20 ins. in the ground, mound of stone to top, brass cap mkd.

T10N
AP930 \ R15½E
FAIR \ S5
1966

Bury original corner stone alongside the iron post.

The angle point is on a W slope in thick timber.

BOOK 4809

Form 4-680
(June 1963)

UNITED STATES
DEPARTMENT OF THE INTERIOR
BUREAU OF LAND MANAGEMENT

FIELD ASSISTANTS

NAMES	CAPACITY
James Muth	Engineering Assistant
John Higgins	Engineering Assistant
(All U. S. Forest Service personnel)	

CERTIFICATE OF SURVEY

I, Wallace R. Ott, HEREBY CERTIFY upon honor that,
in pursuance of special instructions bearing date of the 28th day of March, 1966,
I have remonumented a portion of the cadastral survey corners of the Fort
Apache Indian Reservation Boundary, in Township 10 North, Range 15½ East,

of the Gila and Salt River Meridian, in the State of Arizona, which
are represented in the foregoing field notes as having been executed by me and under my direction;
and that said survey has been made in strict conformity with said special instructions, the Manual
of Instructions for the Survey of the Public Lands of the United States, and in specific manner
described in the foregoing field notes.

November 18, 1966
(Date)

Wallace R. Ott
(Cadastral Surveyor)

(Date)

(Cadastral Surveyor)

CERTIFICATE OF APPROVAL

SUBMITTED FOR APPROVAL

Date MAY 26 1967

BUREAU OF LAND MANAGEMENT,
Washington, D. C.

The foregoing field notes of the remonumentation of a portion of the cadastral survey
corners of the Fort Apache Indian Reservation Boundary in Township 10 North,
Range 15½ East, Gila and Salt River Meridian, Arizona,

executed by Wallace R. Ott, Supervisory Surveying Technician,
having been critically examined and found correct, are hereby approved.

FEB 27 1968
(Date)

R. E. Brown
(Chief, Division of Engineering)

~~CERTIFICATE OF TRANSCRIPT~~

~~I CERTIFY That the foregoing transcript of the field notes of the above-described surveys in
, is a true copy of the original field notes.~~

~~_____
(Date)~~

~~_____
(Chief, Division of Engineering)~~

NORTH BOUNDARY FORT APACHE INDIAN RESERVATION
ARIZONA

TOWNSHIP 10 NORTH, RANGE 15½ EAST

CONDITION OF BOUNDARY CORNERS AND ACCESSORIES FROM ANGLE POINT 919 to the 113 MILE CORNER, OCTOBER 1974.

- Angle Point 919, a 22 inch diameter Yellow Pine, is on the boundary fence which was constructed on line in this area in 1971.
- Angle Point 918, a 2½" ins. diam. IP, is on the boundary fence which was constructed on line in this area in 1971. Of the original bearing trees only one is presently found. A Yellow Pine stump, with a snag on ground adjacent marked AP 918 BT bears S26½E, 35 lks. Two new bearing trees were established on 10/10/74 due to the proximately of this corner to the Hells Canyon Truck Road by the agency boundary crew as follows;
 - A Yellow Pine, 10 ins. diam., bears S62W, 54 IKS. dist., mkd. XBT
 - A Yellow Pine, 12 ins. diam., bears S35E, 67½ lks. dist. mkd. XBT
- 116 Mile Corner, a 2½ ins. diam. IP, is 1 link west of the boundary fence which was constructed on line in this area in 1971 and 30 links east of the centerline of the Hells Canyon truck road which was relocated in this area in 1974.
- Angle Point 917, a 1 in. diam. IP, is 2 links south of a corner in the boundary fence which was constructed on line in this area in 1971 and 84 links east of the center line of the Hells Canyon truck road.
- Angle Point 916, a 36 ins. diam. Alligator Juniper, is on the boundary fence which was constructed in this area in 1971. Of the new bearing trees established in 1966, both were killed as a result of the Bull Flat Fire of 1971 which burned through the boundary at this point. Blaze and scribe marks are still legible on both. To prevent rapid loss by wind throw both snags were cut down above the scribe marks. Therefore the accessories may now be described as;
 - A 6 ft. high oak stump, 10 ins. diam., bears S42 degree E, 33 lks. dist., mkd. AP 916 Fair BT.
 - A 5 ft. high yellow pine stump, 10 ins. diam., bears S.46W., 44 lks. dist., mkd. AP 916 Fair BT.

A new bearing tree was established on 10/10/74 by the agency boundary crew as follows;

A yellow pine, 10 ins. diam., bears N. 28 E., 60 $\frac{1}{2}$ ks. dist., mkd XBT. The angle point is no longer in thick timber but now may be described as being on the edge of a clear burn.

Angle Point 915, was monumented by a dead pine tree, 18 ins. diam. However this snag was burned as a result of the Bull Flat Fire of 1971 and today only a 18 ins. diam. stump, approximately 4 ins. high, remains. The stump has a USFS STD. sign (54-4) nailed on the top of it. The stump is on the boundary fence which was constructed on line in this area in 1971.

One of the new bearing trees established in 1966 was burned and subsequently uprooted as a result of the Bull Flat Fire. This tree was described as follows;

A pine, 10 ins. diam., bears S.16 $\frac{1}{2}$ W., 65 $\frac{1}{2}$ ks. dist., mkd. AP 915 Fair BT.

The remains could no longer be considered as a bearing tree.

A new bearing tree was established on 10/10/74 by the agency boundary crew as follows;

A yellow pine, 10 ins. diam. bears S.28E., 53 $\frac{1}{2}$ ks. dist., mkd. XBT.

The angle point is now in a clear burn area.

115 $\frac{1}{2}$ Mi. Corner, a 2 $\frac{1}{2}$ ins. diam. IP, is on the boundary fence which was constructed on line in this area in 1971.

Of the original bearing trees only one remains the others being burned as a result of the Bull Flat Fire of 1971. The remaining original bearing tree is;

A yellow pine snag, 24 ins. diam., bears S.89 $\frac{1}{2}$ E., 34 $\frac{1}{2}$ ks. dist., scribe marks visible but charred.

Of the two bearing trees established in 1970 one was burned and killed as a result of the Bull Flat Fire. To prevent rapid loss due to windthrow the tree was cut down above the blaze. This BT is now.

A 5 ft. high Douglas-Fir stump, 8 ins. diam., bears S. $40\frac{1}{2}$ W., 76 fks. dist., blaze with charred scribe marks.

Both 1970 BTs were Douglas-Fir and not spruce trees.

A new bearing tree was established on 10/10/74 by the agency boundary crew as follows;

A Yellow Pine, 15 ins. diam., bears S.79E., 89 fks. dist., mkd. XBT.

Angle Point 914, a $2\frac{1}{2}$ ins. diam. IP, is on the boundary fence which was constructed on line in this area in 1971. Corner is now in a clear burn area.

115 Mile Corner, $2\frac{1}{2}$ ins. diam. IP, is on the boundary fence which was constructed on line in this area in 1971.

All four of the original bearing trees were burned and killed as a result of the Bull Flat Fire of 1971. One tree was apparently logged during the salvage operations following the fire. To prevent rapid loss as a result of windthrow the snags were cut above the blaze and are as follows;

A 5 ft. high Yellow Pine stump, 14 ins. diam., bears N.51 E., 27 fks. dist., mkd. with an overgrown blaze.

A 10 ins. high Yellow Pine stump, 20 ins. diam., bears N. 89 E., 19 fks. dist.

A 5 ft. high Yellow Pine stump, 16 ins. diam., bears S.59 E., 15 fks. dist., mkd. with an overgrown blaze.

A 5 ft. high Yellow Pine stump, 8 ins. diam., bears S. $27\frac{1}{2}$ E., 22 fks. dist., blaze with charred scribe marks.

As no trees presently within limits in this area no new BTs were established. Corner is now in a clear burn area.

Angle Point 913, a 34 ins. Yellow Pine, is on the boundary fence which was constructed on line in this area in 1971.

One of the bearing trees established in 1966 is now dead. Described as follows;

An oak, 10 ins. diam., bears N.69 W., 50 fks. dist., mkd AP 913 BT.

One new bearing tree was established on 10/10/74 by the agency boundary crew as follows;

A Yellow Pine, 8 ins. diam., bears N.2 W., 72 fks. dist., mkd. XBT.

Angle Point 912, a 2½ ins. diam., IP, is on the boundary fence which was constructed on line in this area in 1971.

The markings on the remains of the original bearing tree was destroyed as a result of the Bull Flat Fire of 1971. This bearing tree is now;

A charred stump, bears S.9 W., 45 fks. dist.

114½ Mi. Corner, a 30 ins. by 24 ins. by 24 ins. limestone in place, is on the boundary fence which was constructed on line in this area in 1971.

All original and new (1970) Bearing trees and reference monuments in good condition.

114 Mile Corner, a 2½ ins. diam. IP, is on the boundary fence which was constructed on line in this area in 1971.

The remains of two of the original four bearing trees were consumed as a result of the Bull Flat Fire of 1971. These were:

A fallen pine, bears, N.59½ E., 45 fks. dist., mkd. NBWMIR 114 MBT.

A fallen oak, bears N.78 E., 64 fks. dist., mkd. with an overgrown blaze.

One new bearing tree was established on 10/11/74 by the agency boundary crew as follows;

A Yellow Pine, 12 ins. diam., bears S.53 W., 21 fks. dist., mkd XBT.

Angle Point 911, was a dead pine, 26 ins. diam., with a 2½ ins. diam. IP set on the south side of the snag (dead pine). This snag was totally consumed as a result of the Bull Flat Fire of 1971. The 2½ ins. diam. IP was displaced when roots of snag were consumed. The 2½ ins. diam. IP was set in the center of the depression caused by the total consumption of the snag by the fire. Mound of stone to cap. Corner is 2 fks. north of a corner on the boundary fence which was constructed on line in this area in 1971.

113½ Mile Corner, a 14 ins., by 18 ins., by 18 ins. Sandstone in place, is on the boundary fence which was constructed on line in this area in 1971.

Three of the original bearing trees are still in good condition.

The one new bearing tree established in 1966 is now a snag, killed as a result of the Bull Flat Fire of 1971.

Angle Point 910, a 2½ ins. diam. IP, is 2 iks south of a corner on the boundary fence which was constructed on line in this area in 1971.

113 Mile-Angle Point 909,

a 2½ ins. diam. IP, is on the boundary fence which was constructed on line in this area in 1971.

Carl Eric Graufelt