

BOOK 4821

Form 4-679
(January 1963)

UNITED STATES
DEPARTMENT OF THE INTERIOR
BUREAU OF LAND MANAGEMENT

FIELD NOTES

of

REMONUMENTATION

in

Township 9 North, Range 22 East

and

REMONUMENTATION

of

FORT APACHE INDIAN RESERVATION BOUNDARY

in

Township 9 North, Range 22 East

Of the Gila and Salt River Meridian,

In the State of Arizona

EXECUTED BY

Robert F. Johnson, Supervisory Surveying Technician

Under special instructions dated March 28, 19 66, which provided for the surveys
included under Group Number 446, approved March 29, 1966,
and assignment instructions dated October 25, 19 66.

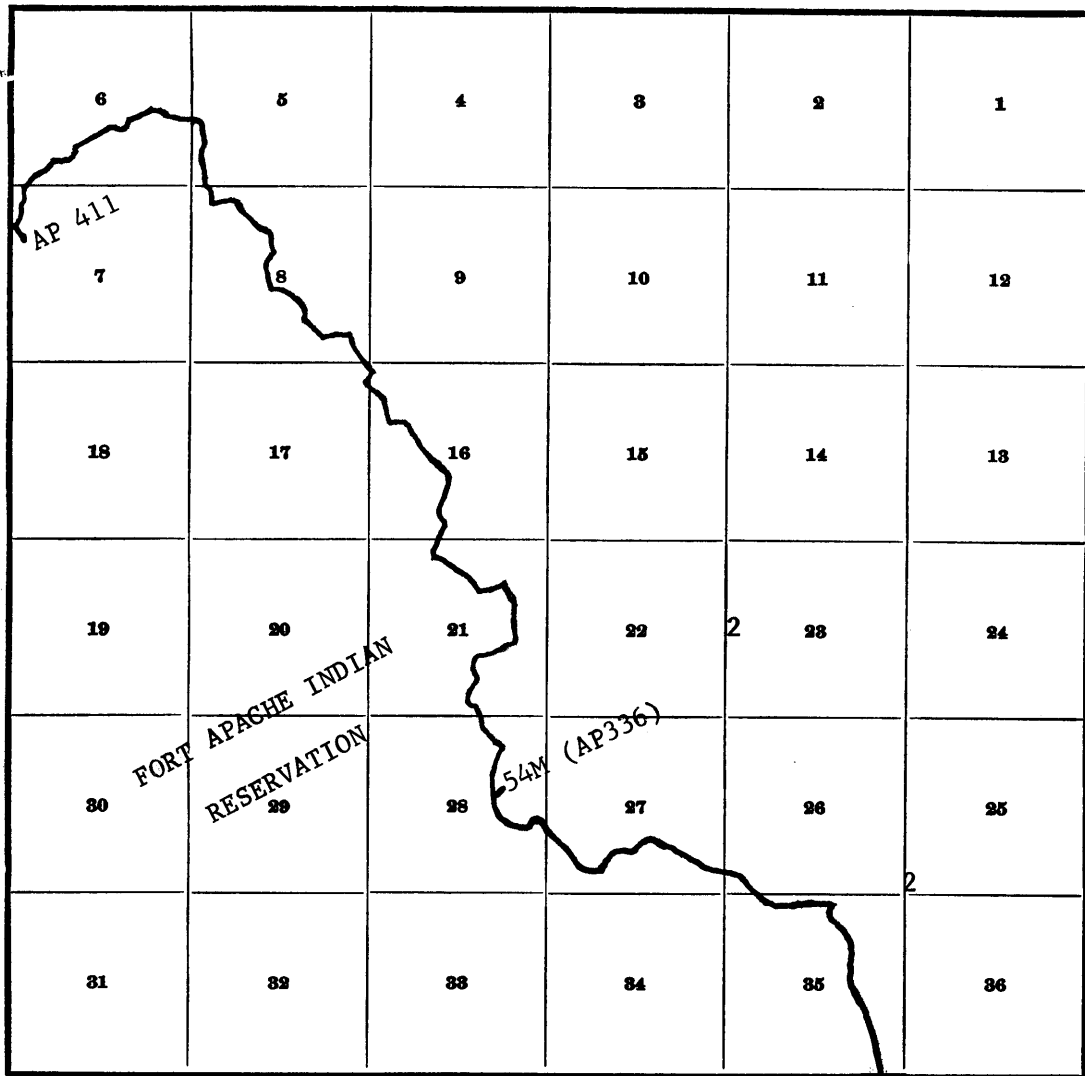
Survey commenced October 26, 19 66

Survey completed November 16, 19 66

1A

BOOK 4821 INDEX DIAGRAM

Township 9 North, Range 22 East





ORIGINAL - FILE WITH FIELD NOTES
BOOK #4857

IN REPLY REFER TO:

Hansen BLO
BLO

UNITED STATES
DEPARTMENT OF THE INTERIOR

BUREAU OF INDIAN AFFAIRS
Fort Apache Indian Agency
Whiteriver, Arizona 85941

ARIZONA STATE OFFICE BU. LAND MANAGEMENT	
FEB - 1 1971	
ST. DIR.	
ASST. TO ST. DIR.	
F.P.M.	
L&M LO.	
ADM.	
ENG.	<input checked="" type="checkbox"/>
ECON.	
TRAINING	
SAFETY	
	SEARCH
	SEE ME
	REPLY

January 28, 1971

Mr. Kenneth F. Hansen
Chief, Division of Engineering
Bureau of Land Management
State Office
3022 Federal Building
Phoenix, Arizona 85025

Dear Mr. Hansen:

This past fall the White Mountain Apache Tribe relocated portions of a road known as the "Rim Road" which meanders along the north boundary of their reservation. This action was necessary in order to protect trust land on the Fort Apache Indian Reservation from future trespass as the adjoining national forest lands were in the process of being exchanged and soon would be in private ownership. The new rim road alignment resulted in the loss of certain accessories to official north boundary corner monuments and therefore members of this agencies staff established some new bearing trees to witness the corners involved. No boundary corners were destroyed nor damaged as a result of this program. The following information describes the work performed.

NORTH BOUNDARY FORT APACHE INDIAN RESERVATION, ARIZONA

TOWNSHIP 8 NORTH RANGE 22 EAST

Angle Point 302

An iron post set 23 inches in the ground with cap marked as described in the Field Notes. Both Bearing Trees established in 1968 were cut and removed during the construction of the new road as they were within the right of way. These trees were described as follows;

A pine, 10 ins. diam., bears S.59°W., 61 lks. dist.,
mkd. AP 302 BT

An alligator juniper, 17 ins. diam., bears N.47°W.,
43½ lks dist., mkd. AP 302 BT

New bearing trees established for AP 302 in 1970 are

10
described as follows;

A pine, 13 ins. diam., bears S.10 $\frac{1}{2}$ ^o W., 41 $\frac{1}{2}$ lks. dist.,
mkd X BT

A pine, 6 ins. diam., bears S.24^o E., 115 $\frac{1}{2}$ lks. dist.,
mkd X BT

A pine, 10 ins. diam., bears S.86^o E., 116 lks. dist.,
mkd X BT

Angle point is now 33 lks. east of center line of new rim road.

49 $\frac{1}{2}$ Mile Corner

An iron post set 19 inches in the ground with cap marked as described in the Field Notes. No new bearing trees were established in 1968 as the four original trees were still standing. Two of these were lost due to road construction and were described as follows;

A pine, 16 ins. diam., bears N.25^o E., 19 lks. dist.,
mkd with a blaze, partly overgrown, and scribe marks
2M BT

A pine, 18 ins. diam., bears N.29^o W., 42 lks. dist.,
mkd. NB WMIR. 49 $\frac{1}{2}$ M BT. (Note: record dist. 38
lks.)

New bearing tree established for 49 $\frac{1}{2}$ Mile Corner in 1970 is described as follows;

A pine, 10 ins. diam., bears S.54 $\frac{1}{2}$ ^oE., 63 lks. dist.,
mkd. X BT

Corner is now 44 lks. south of center line of new rim road.

Angle Point 306

A tree as described in the Field Notes. Two bearing trees were established in 1968 one of which, as described below, was lost due to road construction.

A pine, 15 ins. diam., bears N. 36^o W., 51 lks. dist.,
mkd. AP 306 BT

New bearing tree established for AP 306 in 1970 is described as follows;

A pine, 10 ins. diam., bears S.57 $\frac{1}{2}$ ^o W., 56 lks. dist.,
mkd X BT

Angle point is 37 lks. south of center line of new rim road.

TOWNSHIP 9 NORTH RANGE 22 EAST

Angle Point 333

A stump as described in the field notes. A pine bearing tree and an iron post reference monument were established in 1968. The pine bearing tree, as described below, was destroyed during road construction.

A pine, 10 ins. diam., bears $N.87^{\circ} E.$, 24 lks. dist., mkd. AP 333 BT

A new bearing tree established for AP 333 in 1970 is described as follows;

A pine, 8 ins. diam., bears $S.20^{\circ} E.$, 87 lks. dist., mkd. X BT

Angle point is now 42 lks. south of center line of new rim road.

ANGLE Point 337

A steel fence post set 30 inches in the ground as described in the field notes. Two original bearing trees were found in 1966 and two new bearing trees were established in 1966. One of the original bearing trees, as described below, was destroyed during the construction of the new road.

An oak, 8 ins. diam., bears $N. 77\frac{1}{2}^{\circ} E.$, 50 lks. dist., mkd. AP 337 BT

A new bearing tree established for AP 337 in 1970 is described as follows;

A pine, 10 ins. diam., bears $S.28^{\circ} W.$, 95 lks. dist., mkd X BT

Angle point is now 39 lks. west of center line of new rim road.

Angle Point 346

A tree as described in the Field Notes. Two bearing trees

were established in 1966 and both were lost due to the new road location. These trees were described as follows;

- A pine, 14 ins. diam., bears N.31° E., 27 lks. dist., mkd AP 346 FAIR BT
- A pine, 14 ins. diam., bears S.45° E., 35 lks. dist., mkd AP 346 FAIR BT

New bearing trees established for AP 346 in 1970 are described as follows;

- A pine, 15 ins. diam., bears N.54½° W., 77 lks. dist., mkd X BT
- A pine, 10 ins. diam., bears S.28½° W., 98 lks. dist., mkd X BT

Angle point is now 41 lks. west of center line of new rim road.

55½ Mile Corner

An iron post set 24 inches in the ground with cap marked as described in the Field Notes. Evidence of two original bearing trees was found in 1966 and two new bearing trees were established. One of the 1966 bearing trees, as described below, was lost due to road construction.

- A pine, 8 ins. diam., bears N.60° W., 22 lks. dist., mkd 55½ M FAIR BT

No new bearing trees were established in 1970 for this corner. Corner is now 44 lks. south of center line of new rim road.

The new bearing trees were marked and the bearings and distances measured by a party consisting of Lewis L. Martin, Agency Hydraulic Engineer, Carl-Eric Granfelt, Agency Range Conservationist, Raymus R. Albert, Tribal Land Coordinator.

Mr. Granfelt and Albert have worked with BLM surveyors along our boundaries in 1968, 1969 and 1970 and are familiar with the methods of establishing and recording corner accessories.

We thank you for the 1968 field notes which we received today for boundary corners executed under Group No. 501,

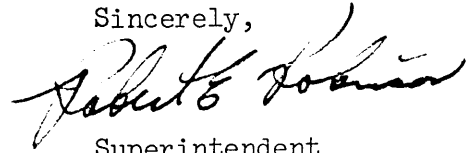
Arizona. These notes covered the work done by Mr. Thomas in Townships 8 and 9 North and Ranges 21 - 24 East. Do you have any information on the status of the field notes for the work Mr. Thomas did in 1968 on the north boundary in the following townships:

- | | |
|-----------|----------|
| T10N R17E | T9N R25E |
| T11N R17E | T8N R25E |
| T11N R18E | T8N R26E |
| T10N R18E | T7N R26E |
| T10N R19E | T7N R27E |
| T10N R20E | T6N R26E |
| T10N R21E | |

We also would like to know when the Field Notes of the boundary work performed in 1969 by Mr. John Witmer may become available.

Your cooperation in this matter is greatly appreciated by this Agency and the White Mountain Apache Tribe.

Sincerely,



Superintendent

INDEX

Corner	Page
SC Secs. 35 & 36	1
Cor. Secs. 25, 26, 35 & 36	2
$\frac{1}{4}$ Sec. Cor., Secs. 22 & 23	2
Mile Corner 54 (Angle Point 336)	3
Angle Point 337	3
" " 339	4
" " 340	4
" " 341	4
Mile Corner $54\frac{1}{2}$ (Angle Point 342)	4
Angle Point 343	5
" " 344	5
" " 346	5
" " 348	5
Mile Corner 55 (Angle Point 349)	6
Angle Point 351	6
Mile Corner $55\frac{1}{2}$	6
Angle Point 353	7
" " 354	7
" " 356	7
Mile Corner 56 (Angle Point 357)	7
Angle Point 358	8
" " 359	8
" " 360	8
" " 361	8
Mile Corner $56\frac{1}{2}$	8
Angle Point 362	9
" " 363	9
" " 364	10
" " 365	10
" " 366	10
Mile Corner 57 (Angle Point 367)	10
Angle Point 368	11
" " 369	11
" " 370	11
" " 372	11
" " 374	12
Mile Corner $57\frac{1}{2}$	12
Angle Point 375	12
" " 376	13
" " 377	13
" " 378	13
Mile Corner 58 (Angle Point 379)	13
Angle Point 380	14
" " 381	14
" " 382	14
" " 383	14
" " 384	15
Mile Corner $58\frac{1}{2}$	15
Angle Point 386	16
" " 387	16
" " 389	16
" " 390	17
Mile Corner 59	17
Angle Point 392	17
" " 394	18
" " 395	18
" " 396	18
Mile Corner $59\frac{1}{2}$ (Angle Point 397)	18
Angle Point 398	19
" " 399	19
" " 401	20
" " 402	20
" " 403	20
Mile Corner 60 (Angle Point 404)	21
Angle Point 405	21
" " 406	21
" " 408	21
" " 410	22
" " 411	22

CHAINS

The boundaries and subdivisional lines were surveyed in 1883 by O. D. Wheeler. The subdivisional lines were partially resurveyed in 1915 by S. E. Blout. The Fort Apache Indian Reservation boundary was surveyed in 1887 by Wallace, resurveyed in 1906 by J. B. Wright and retraced in 1915 by S. E. Blout.

The following field notes are those of remonumentation of cadastral survey corners by agreement with the U. S. Forest Service. The detailed cooperative agreement was approved by the Director, Bureau of Land Management, by memorandum (5.04b) dated October 16, 1958.

The approval of the Special Instructions on March 29, 1966 gave authority to proceed with the remonumentation in accordance with the Director's Order No. 541, dated April 21, 1961.

The assistants furnished by the Forest Service remonumented the original corner positions after verification. An open sight compass was used to obtain the bearings and a standard steel tape was used to measure the distances to corner accessories.

Re monumentation, T. 9 N., R. 22 E., Arizona

The SC of secs. 35 and 36, T. 9 N., R. 22 E., was established by record course and dist. from the original bearing trees

A rotted pine stump, 22 ins. diam., bears N. 42° E., 66 lks. dist., mks. obliterated

An oak, 14 ins. diam., bears S. 49° W., 110 lks. dist., mkd. with an overgrown blaze

A pine, 28 ins. diam., bears N. 69° W., 92 lks. dist., mkd. T9N R22E S35 BT; I remark SC T9N R22E S35 BT

At the cor. point

Set an iron post, 30 ins. long, 2½ ins. diam., 4 ins. under surface of blacktop road, brass cap mkd.

SC
T9N R22E
S35 | S36
1966

from which

A pine, 8 ins. diam., bears S. 45½° E., 64 lks. dist., mkd. X BT

A juniper, 6 ins. diam., bears S. 40° W., 81 lks. dist., mkd. T8N R22E S1 BT

Cor. is under surface of black top road, which bears E. and W., 40 lks. E. of paved road, bearing N.

CHAINS

The cor. of secs. 25, 26, 35 and 36, was established by record course and dist. from the original bearing trees

An oak, 14 ins. diam., bears N. 43° W.,
112 lks. dist., mks. obliterated

A fallen pine, badly rotted, bears N. 21° E.,
69 lks. dist., mks. obliterated

At the cor. point

Set an iron post, 30 ins. long, 2½ ins. diam., 6 ins.
under surface of black top road, brass cap mkd.

T9N R22E
S26 | S25
S35 | S36
1966

from which

The SW. cor. of a house, bears N. 68½° E.,
189 lks. dist.

A pine, 10 ins. diam., bears S. 86° E.,
165 lks. dist., mkd. T9N R22E S36 BT

A pine, 8 ins. diam., bears S. 61° E.,
166 lks. dist., mkd. T9N R22E S36 BT

Cor. is at the intersection of black top roads, bearing
N., S. and W.

The ¼ sec. cor. of secs. 22 and 23, monumented by a
basalt stone, 8 x 16 x 18 ins., firmly set in ground,
mkd. ¼ on W. face, from which the original bearing
trees

A rotted oak stump, 12 ins. diam., bears
N. 87° W., 65 lks. dist., mks. obliterated

An oak stump, 14 ins. diam., bears S. 64° E.,
24 lks. dist., mks. obliterated

At the cor. point

Set an iron post, 30 ins. long, 2½ ins. diam., 22 ins.
in the ground, brass cap mkd.

T9N R22E
¼
S22 | S23
1966

from which

A pine, 24 ins. diam., bears S. 59½° E., 39 lks.
dist., mkd. ¼ S23 BT

A juniper, 5 ins. diam., bears S. 46° W., 52 lks.
dist., mkd. ¼ S22 BT

Bury the original corner stone alongside the iron post.

Cor. is at fence cor., fences bearing S. and W.

BOOK 4821

Remonumentation, Fort Apache Indian Reservation
Bdy., T. 9 N., R. 22 E., Arizona

3.

CHAINS

Remonumentation, Fort Apache Indian Reservation Bdy.,
T. 9 N., R. 22 E., Arizona

The 54 mile cor. and angle point 336, monumented by a sandstone, 10 x 10 x 20 ins., lying loose upon the ground, mkd. 54M AP336 on SE. face, NBWMIR on SW. face and BMFR on NE. face, reestablished by record course and dist. from the original bearing trees

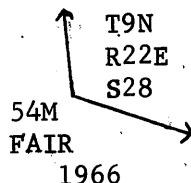
A pine, 16 ins. diam., bears N. 25° E.,
18 lks. dist., mkd. NBWMIR 54M BT

A fallen pine stump, 14 ins. diam., bears
S. 88° W., 25 lks. dist., mkd. NBWMIR 54M BT

A rotted fallen pine stump, 14 ins. diam.,
bears N. 13° W., 22 lks. dist., mks. partially
obliterated

At the cor. point

Set an iron post, 30 ins. long, 2½ ins. diam., 24 ins.
in the ground, mound of stone to top, brass cap mkd.



from which

A pine, 16 ins. diam., bears S. 27° W., 60 lks.
dist., mkd. 54M FAIR BT

A pine, 14 ins. diam., bears S. 77° W., 76 lks.
dist., mkd. 54M FAIR BT

Bury the original corner stone alongside the iron post.

Point for angle point 337 was verified by record course
and dist. from the original bearing trees

An oak, 8 ins. diam., bears N. 77½° E., 50 lks.
dist., mkd. AP337 BT

A fir, 28 ins. diam., bears N. 40° W., 35 lks.
dist., mkd. AP337 BT

At the cor. point

Set a steel fence post, 36 ins. long, 2½ ins. diam.,
30 ins. in the ground.

from which

An oak, 8 ins. diam., bears N. 63° E., 74 lks.
dist., mkd. AP337 BT

A fir, 20 ins. diam., bears S. 62½° E., 85 lks.
dist., mkd. AP337 BT

The angle point is on the shoulder of a graded road.

BOOK 4821

Remonumentation, Fort Apache Indian Reservation
Bdy., T. 9 N., R. 22 E., Arizona

4

4.

CHAINS

Angle point 339, monumented by a dead juniper tree, mkd. dimly APNBWMIR 339, from which new bearing trees

An oak, 10 ins. diam., bears S. 62° W., 54 lks. dist., mkd. AP339 BT

A pine, 8 ins. diam., bears N. 63° W., 54 lks. dist., mkd. AP339 FAIR BT

Angle point 340, monumented by a pine tree, 20 ins. diam., mkd. APNBWMIR 340 on W. face, BMFR on E. face, from which new bearing trees

A pine, 8 ins. diam., bears S. 57° W., 68 lks. dist., mkd. AP340 FAIR BT

A pine, 6 ins. diam., bears N. 63° W., 69 lks. dist., mkd. AP340 BT

Angle point 341, monumented by a pine tree, 26 ins. diam., mkd. APNBWMIR 341 on W. face and BMFR on E. face, from which new bearing trees

A pine, 12 ins. diam., bears S. 22½° W., 22 lks. dist., mkd. AP341 FAIR BT

A pine, 12 ins. diam., bears S. 50° W., 28 lks. dist., mkd. AP341 FAIR BT

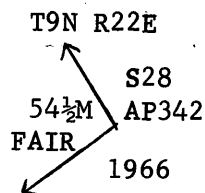
The 54½ mile cor. and angle point 342, monumented by a sandstone, 8 x 14 x 18 ins., firmly set in ground, mkd. 54½M AP342 on SW. face, NBWMIR on NW. face and BMFR on SE. face, from which the remains of the original bearing trees

A juniper stump, 20 ins. diam., bears N. 5° E., 12 lks. dist., mks. obliterated

A pine stump, 12 ins. diam., bears N. 81° E., 71 lks. dist., mkd. NBWMIR 54½M BT

At the cor. point

Set an iron post, 30 ins. long, 2½ ins. diam., 24 ins. in the ground, brass cap mkd.



from which

A pinon, 10 ins. diam., bears N. 81° E., 92 lks. dist., mkd. AP342 FAIR BT

A pine, 5 ins. diam., bears S. 81° W., 6 lks. dist., mkd. 54½M FAIR BT

Bury the original corner stone alongside the iron post.

BOOK 4821

Remonumentation, Fort Apache Indian Reservation
Bdy., T. 9 N., R. 22 E., Arizona

CHAINS

Angle point 343, monumented by a dead pine tree, 6 ins. diam., mkd. APNBWMIR 343 on S. face and BMFR on N. face, from which new bearing trees

A juniper, 16 ins. diam., bears N. $71\frac{1}{2}^\circ$ E.,
23 lks. dist., mkd. AP343 FAIR BT

A pine, 10 ins. diam., bears N. 51° W., 34 lks. dist., mkd. AP343 FAIR BT

Angle point 344, monumented by a pine tree, 14 ins. diam., mkd. dimly BMFR on N. face and APNBWMIR on S. face, from which new bearing trees

A juniper, 20 ins. diam., bears N. 77° E.,
44 lks. dist., mkd. AP344 BT

A pine, 8 ins. diam., bears N. 9° W., 41 lks. dist., mkd. AP344 BT

A General Land Office iron post, 2 ins. diam., bears N. $44\frac{1}{2}^\circ$ W., 7 lks. dist., brass cap mkd.

T9N R22E

~~S21 CC~~
~~S28~~
1915

Angle point 346, monumented by a pine tree, 16 ins. diam., mkd. APNBWMIR 346 on W. face and BMFR on E. face, from which new bearing trees

A pine, 14 ins. diam., bears N. 31° E., 27 lks. dist., mkd. AP346 FAIR BT

A pine, 14 ins. diam., bears S. 45° E., 35 lks. dist., mkd. AP346 FAIR BT

X
Correction:
weak,
6" diam,

Angle point 348, monumented by a dead rotted pine stump, mks. partially visible.

At the cor. point

Set an iron post, 30 ins. long, $2\frac{1}{2}$ ins. diam., 24 ins. in the ground, brass cap mkd.

T9N R22E

AP348

FAIR

S21

1966

from which

A pine, 8 ins. diam., bears S. 48° W., 23 lks. dist., mkd. AP348 BT

A pine, 8 ins. diam., bears N. 45° W., 10 lks. dist., mkd. AP348 BT

BOOK 4821

Remonumentation, Fort Apache Indian Reservation
Bdy., T. 9 N., R. 22 E., Arizona

6

6.

CHAINS

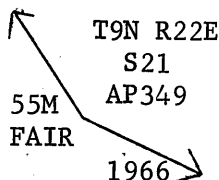
The point for the 55 mile cor. and angle point 349 was verified by record dist. from original bearing trees

A pine, 12 ins. diam., bears S. $78\frac{1}{2}^{\circ}$ E.,
12 lks. dist., mkd. NBWMIR 55M BT

A pine, 14 ins. diam., bears S. 45° W.,
16 lks. dist., mkd. NBWMIR 55M BT

At the cor. point

Set an iron post, 30 ins. long, $2\frac{1}{2}$ ins. diam., 24 ins. in the ground, mound of stone to top, brass cap mkd.



Angle point 351, monumented by a pine tree, 18 ins. diam., mkd. APNWMIR 351 on W. face, and BMFR on E. face, from which new bearing trees

A pine, 16 ins. diam., bears N. 29° E., 92 lks. dist., mkd. AP351 BT

A fir, 14 ins. diam., bears S. 63° E., 80 lks. dist., mkd. AP351 BT

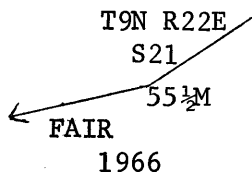
The $55\frac{1}{2}$ mile cor., monumented by a sandstone, 8 x 10 x 14 ins., mkd. $55\frac{1}{2}M$ on NE face, NBWMIR on SE. face and BMFR on NW. face, from which the original bearing trees

A pine stump, 22 ins. diam., bears N. 31° E., 12 lks. dist., mks. obliterated

A juniper, 12 ins. diam., bears S. 19° W., 47 lks. dist., mkd. NBMIR $55\frac{1}{2}M$ BT

At the cor. point

Set an iron post, 30 ins. long, $2\frac{1}{2}$ ins. diam., 24 ins. in the ground, mound of stone to top, brass cap mkd.



from which

A pine, 10 ins. diam., bears S. 67° W., 24 lks. dist., mkd. $55\frac{1}{2}M$ BT

A pine, 8 ins. diam., bears N. 60° W., 22 lks. dist., mkd. $55\frac{1}{2}M$ FAIR BT

Bury the original corner stone alongside the iron post.

BOOK 4821

Remonumentation, Fort Apache Indian Reservation
Bdy., T. 9 N., R. 22 E., Arizona

7.

CHAINS

Angle point 353, monumented by a pine stump, 18 ins. diam., mkd. 353, from which new bearing trees

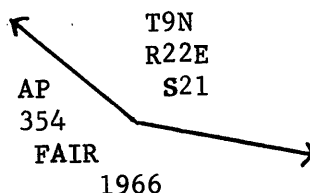
A pine, 18 ins. diam., bears S. 11° E., 71 lks. dist., mkd. AP353 FAIR BT

A pine, 20 ins. diam., bears S. 52° W., 33 lks. dist., mkd. AP353 FAIR BT

Angle point 354, monumented by a juniper tree, 24 ins. diam., mkd. 354.

At the cor. point

Set an iron post, 30 ins. long, 2½ ins. diam., 24 ins. in the ground, mound of stone to top, brass cap mkd.



from which

A pine, 8 ins. diam., bears N. 84° E., 40 lks. dist., mkd. AP354 BT

A pine, 14 ins. diam., bears N. 70° W., 38 lks. dist., mkd. AP354 BT

Angle point 356, monumented by a pine tree, 18 ins. diam., mkd. APNBWMIR 356 on S. face and BMFR on NE. face, from which new bearing trees

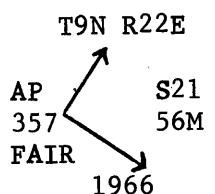
A pine, 12 ins. diam., bears S. 76° W., 81 lks. dist., mkd. AP356 BT

A pine, 14 ins. diam., bears N. 43° W., 68 lks. dist., mkd. AP356 FAIR BT

The 56 mile cor. and angle point 357, monumented by a sandstone, 4 x 12 x 24 ins., in a mound of stone, mkd. 56M AP357 on S. face, NBMIR on W. face and BMFR on E. face.

At the cor. point

Set an iron post, 30 ins. long, 2½ ins. diam., 24 ins. in the ground, mound of stone to top, brass cap mkd.



from which

A pine, 10 ins. diam., bears S. 45° E., 95 lks. dist., mkd. 56M FAIR BT

A pine, 16 ins. diam., bears S. 67° W., 37 lks. dist., mkd. 56M FAIR BT

CHAINS

A pine, 20 ins. diam., bears N. 6½° W., 94 lks. dist., mkd. 56M BT

Bury the original corner stone alongside the iron post.

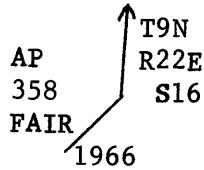
Angle point 358, monumented by a pine stump, 14 ins. diam., mkd. dimly APNBWMIR 358, from which the original bearing trees

A pine, 12 ins. diam., bears N. 80° E., 20 lks. dist., mkd. AP358 BT

A pine, 20 ins. diam., bears S. 53° E., 15 lks. dist., mkd. AP358 BT

At the cor. point

Set an iron post, 30 ins. long, 2½ ins. diam., 24 ins. in the ground, mound of stone to top, brass cap mkd.



Angle point 359, monumented by a pine tree, 20 ins. diam., mkd. APNBWMIR 359 on W. face and BMFR on E. face, from which new bearing trees

A fir, 22 ins. diam., bears N. 40° W., 52 lks. dist., mkd. AP359 BT

A pine, 10 ins. diam., bears N. 9° W., 97 lks. dist., mkd. AP359 BT

Angle point 360, monumented by a juniper tree, 20 ins. diam., mkd. APNBWMIR on W. face and BMFR on E. face, from which new bearing trees

A pine, 8 ins. diam., bears S. 63° E., 11 lks. dist., mkd. AP360 BT

A pine, 12 ins. diam., bears S. 29° W., 28 lks. dist., mkd. AP360 BT

Angle point 361, monumented by a pine tree, 26 ins. diam., mkd. APNBWMIR on W. face and BMFR on E. face, from which new bearing trees

A pine, 18 ins. diam., bears N. 25° E., 70 lks. dist., mkd. AP361 BT

A pine, 8 ins. diam., bears S. 57° W., 37 lks. dist., mkd. AP361 FAIR BT

The 56½ mile cor., monumented by a sandstone, 6 x 8 x 18 ins., firmly set in mound of stone, mkd. NBWMIR 56½M, from which the original bearing trees

A juniper, 18 ins. diam., bears S. 50° E., 75 lks. dist., mkd. NBWMIR 56½M BT

A pine, 18 ins. diam., bears S. 15° E., 99 lks. dist., mkd. with an overgrown blaze

BOOK 4821

Remonumentation, Fort Apache Indian Reservation
Bdy., T. 9 N., R. 22 E., Arizona

9.

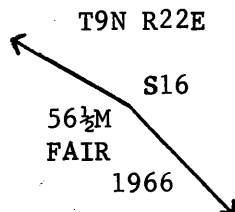
CHAINS

A rotted oak, 10 ins. diam., bears S. 65° W.,
33 lks. dist., mks. obliterated

An oak, 10 ins. diam., bears N. 7° W., 20 lks.
dist., mkd. with an overgrown blaze

At the cor. point.

Set an iron post, 30 ins. long, 2½ ins. diam., 4 ins.
in the ground, over an X chiseled in solid bedrock,
mound of stone to top, brass cap mkd.



from which

A pine, 6 ins. diam., bears S. 47° W., 14 lks.
dist., mkd. 56 1/2 M FAIR BT

An oak, 10 ins. diam., bears N. 7° W., 20 lks.
dist., mkd. 56 1/2 M FAIR BT

Bury the original corner stone alongside the iron post.

Angle point 362, monumented by a juniper tree, 20 ins.
diam., mkd. APNBWMIR 362, from which new bearing trees

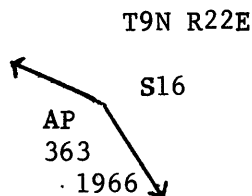
A pine, 20 ins. diam., bears S. 66° E., 20 lks.
dist., mkd. AP362 BT

A pine, 14 ins. diam., bears S. 7° E., 38 lks.
dist., mkd. AP362 FAIR BT

Angle point 363, monumented by a pine stump, mkd.
APNBWMIR 363.

At the cor. point

Set an iron post, 30 ins. long, 2½ ins. diam., 24 ins.
in the ground, brass cap mkd.



from which

A fir, 6 ins. diam., bears S. 48° E., 3 lks.
dist., mkd. AP363 BT

A pine, 14 ins. diam., bears S. 77° W., 42 lks.
dist., mkd. AP363 FAIR BT

BOOK 4821

Remonumentation, Fort Apache Indian Reservation
Bdy., T. 9 N., R. 22 E., Arizona

10

10.

CHAINS

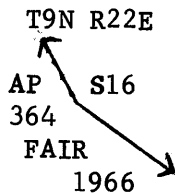
The point for angle point 364, was verified by record dist. from the original bearing trees

A pinon pine, 6 ins. diam., bears N. 13° E., 15 lks. dist., mkd. AP364 BT

A pine, 12 ins. diam., bears S. 70° W., 20 lks. dist., mkd. with partial scribe mks. showing

At the cor. point

Set an iron post, 30 ins. long, 2½ ins. diam., 24 ins. in the ground, brass cap mkd.



Raise a mound of stone E. of the iron post.

Angle point 365, monumented by a pine tree, 16 ins. diam., mkd. 365 on S. face and BMFR on N. face, from which new bearing trees

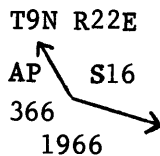
A cedar, 24 ins. diam., bears N. 7° E., 39 lks. dist., mkd. AP365 BT

A pine, 20 ins. diam., bears N. 60° W., 40 lks. dist., mkd. AP365 BT

Point for angle point 366, monumented by a hole left by a fallen juniper, 16 ins. diam., which was the original cor., tree mkd. APNBWMIR 366 on W. face and BMFR on NE. face.

At the cor. point

Set an iron post, 30 ins. long, 2½ ins. diam., 24 ins. in the ground, mound of stone to top, brass cap mkd.



from which

A pine, 10 ins. diam., bears S. 71½° E., 57 lks. dist., mkd. AP366 FAIR BT

A pine, 12 ins. diam., bears S. 2° E., 71 lks. dist., mkd. AP366 FAIR BT

The 57 mile cor. and angle point 367, monumented by a broken sandstone in a mound of stone, fragment mkd. 57M, from which the original bearing trees

A cedar, 42 ins. diam., bears S. 61° W., 53 lks. dist., mkd. NBWMIR 57M BT

A pine, 20 ins. diam., bears S. 8½° W., 33 lks. dist., mkd. NBWMIR 57M BT

BOOK 4821

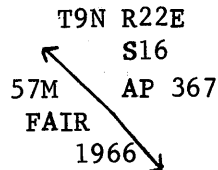
Remonumentation, Fort Apache Indian Reservation
Bdy., T. 9 N., R. 22 E., Arizona

11.

CHAINS

At the cor. point

Set an iron post, 30 ins. long, 2½ ins. diam., 24 ins. in the ground, mound of stone to top, brass cap mkd.



from which

A juniper, 6 ins. diam., bears S. 53° E., 32 lks. dist., mkd. 57M BT

Bury the original corner stone alongside the iron post.

Angle point 368, monumented by a juniper tree, 14 ins. diam., mkd. APNBWMIR on S. face and BMFR on N. face, from which new bearing trees

A juniper, 12 ins. diam., bears S. 34° E., 64 lks. dist., mkd. AP368 FAIR BT

A pine, 6 ins. diam., bears S. 5° E., 64 lks. dist., mkd. AP368 FAIR BT

Angle point 369, monumented by a pine tree, 18 ins. diam., mkd. APNBWMIR 369 on S. face, BMFR on N. face, from which new bearing trees

A juniper, 8 ins. diam., bears S. 57° E., 36 lks. dist., mkd. AP369 BT


A juniper, 8 ins. diam., bears S. 40° W., 20 lks. dist., mkd. AP369 BT

Angle point 370, monumented by a pine tree, 16 ins. diam., mkd. NBWMIR AP370, from which new bearing trees

A pine, 14 ins. diam., bears N. 7° E., 100 lks. dist., mkd. AP370 BT

A pine, 16 ins. diam., bears S. 65° E., 71 lks. dist., mkd. AP370 BT

A General Land Office iron post, 2 ins. diam., bears S. 61½° E., 21 lks. dist., brass cap mkd.



Point for angle point 372, was verified by record dist. from the original bearing trees

A fallen pine, 12 ins. diam., bears N. 78° W., 67 lks. dist., mkd. AP372 BT

A pine stump, 20 ins. diam., bears S. 57° E., 32 lks. dist., mkd. AP372 BT

At the cor. point

BOOK 4821

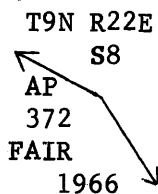
Remonumentation, Fort Apache Indian Reservation
Bdy., T. 9 N., R. 22 E., Arizona

12.

12

CHAINS

Set an iron post, 30 ins. long, 2½ ins. diam., 24 ins. in the ground, brass cap mkd.



from which

A pine, 8 ins. diam., bears S. 61° W., 112 lks. dist., mkd. AP372 FAIR BT

A pine, 8 ins. diam., bears N. 77½° W., 120 lks. dist., mkd. AP372 FAIR BT

Angle point 374, monumented by a juniper tree, 14 ins. diam., mkd. APNBWMIR 374 on S. face, from which new bearing trees

A pine, 8 ins. diam., bears N. 4½° E., 166 lks. dist., mkd. AP374 FAIR BT

A pinon, 12 ins. diam., bears N. 48° W., 75 lks. dist., mkd. AP374 BT

The point for the 57½ mile cor. was verified by record course and dist. from the original bearing trees

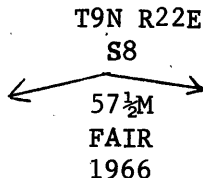
A pine stump, 20 ins. diam., bears N. 18½° E., 53 lks. dist., mks. not visible

A pine stump, 24 ins. diam., bears N. 36½° E., 47 lks. dist., mks. not visible

A juniper, 14 ins. diam., bears N. 24° W., 45 lks. dist., mkd. NBWMIR 57½M BT

At the cor. point

Set an iron post, 30 ins. long, 2½ ins. diam., 22 ins. in the ground, brass cap mkd.



from which

A ponderosa pine, 18 ins. diam., bears S. 18½° E., 59 lks. dist., mkd. 57½M BT

Angle point 375, monumented by a pine tree, 22 ins. diam., mkd. APNBWMIR 375 on SW. face and BMFR on NE. face, from which new bearing trees

A pine, 12 ins. diam., bears N. 12° E., 89 lks. dist., mkd. AP375 BT

A pine, 14 ins. diam., bears N. 66° E., 124 lks. dist., mkd. AP375 BT

BOOK 4821

Remonumentation, Fort Apache Indian Reservation
Bdy., T. 9 N., R. 22 E., Arizona

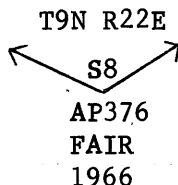
13.

CHAINS

The point for angle point 376, monumented by a rotten stump of a fallen pinon, 14 ins. diam., which was the original corner., tree mkd. APWMIR 376

At the cor. point

Set an iron post, 30 ins. long, 2½ ins. diam., 24 ins. in the ground, brass cap mkd.



from which

A pine, 8 ins. diam., bears S. 26½° W., 52 lks. dist., mkd. AP376 FAIR BT

A pine, 14 ins. diam., bears S. 84° W., 66 lks. dist., mkd. AP376 FAIR BT

Angle point 377, monumented by a white pine tree, 18 ins. diam., mkd. APNBWMIR 377 on W. face and BMFR on E. face, from which new bearing trees

A pine, 16 ins. diam., bears N. 89° E., 15 lks. dist., mkd. AP377 BT

A pine, 14 ins. diam., bears N. 56° W., 14 lks. dist., mkd. AP377 BT

Angle point 378, monumented by a white pine tree, 16 ins. diam., mkd. APNBWMIR 378 on W. face and BMFR on E. face, from which new bearing trees

An alligator juniper, 30 ins. diam., bears N. 10° E., 50 lks. dist., mkd. AP378 FAIR BT

An oak, 10 ins. diam., bears N. 41° E., 52 lks. dist., mkd. AP378 BT

The point for the 58 mile cor. and angle point 379 was verified by record dist. from the original bearing trees

An oak stump, 6 ins. diam., bears N. 46° E., 9 lks. dist., mkd. NBWMIR 58M BT

A pine, 14 ins. diam., bears N. 48½° E., 27 lks. dist., mkd. NBWMIR 58M BT

An oak, 6 ins. diam., bears S. 70° E., 12 lks. dist., mkd. NBWMIR 58M BT

A stump hole, bears S. 60° W., 13 lks. dist.

At the cor. point

Set an iron post, 30 ins. long, 2½ ins. diam., 22 ins. in the ground, mound of stone to top, brass cap mkd.

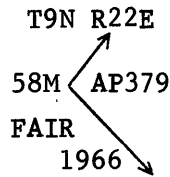
BOOK 4821

Remonumentation, Fort Apache Indian Reservation
Bdy., T. 9 N., R. 22 E., Arizona

14

14.

CHAINS



from which

A pine, 14 ins. diam., bears N. $48\frac{1}{2}^\circ$ E., 27 lks. dist., mkd. MP58 BT

A pine, 10 ins. diam., bears N. $54\frac{1}{2}^\circ$ W., 24 lks. dist., mkd. MP58 FAIR BT

Angle point 380, monumented by X chiseled on bedrock, mkd. APNBWMIR on SW. face and BMFR on NE face, from which the original bearing trees

A pinon, 10 ins. diam., bears S. 48° E., 28 lks. dist., mkd. AP380 BT

A juniper, 16 ins. diam., bears S. 30° W., 13 lks. dist.

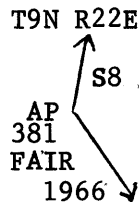
from which

A white pine, 16 ins. diam., bears S. $86\frac{1}{2}^\circ$ E., 43 lks. dist., mkd. AP380 BT

Angle point 381, monumented by a rotted oak stump, mkd. APNBWMIR 381 on W. face and BMFR on E. face.

At the cor. point

Set an iron post, 30 ins. long, $2\frac{1}{2}$ ins. diam., 24 ins. in the ground, brass cap mkd.



from which

A white pine, 12 ins. diam., bears S. $29\frac{1}{2}^\circ$ E., 36 lks. dist., mkd. AP381 BT

A white pine, 8 ins. diam., bears S. 55° W., 36 lks. dist., mkd. AP381 FAIR BT

Angle point 382, monumented by a pine tree, 24 ins. diam., mkd. APNBWMIR 382 on W. face, BMFR on E. face, from which new bearing trees

A white pine, 14 ins. diam., bears S. $87\frac{1}{2}^\circ$ E., 55 lks. dist., mkd. AP382 BT

A juniper, 18 ins. diam., bears S. 67° W., 97 lks. dist., mkd. AP382 FAIR BT

Angle point 383, monumented by a pine, 24 ins. diam., mkd. APNBWMIR 383 on W. face and BMFR on E. face, from which new bearing trees

BOOK 4821

Remonumentation, Fort Apache Indian Reservation
Bdy., T. 9 N., R. 22 E., Arizona

15.

CHAINS

A juniper, 18 ins. diam., bears S. 74° E.,
43 lks. dist., mkd. AP383 BT

A pine, 12 ins. diam., bears N. 7½° W.,
56 lks. dist., mkd. AP383 BT

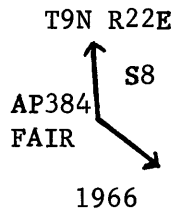
The point for angle point 384 was verified by record
dist. from the original bearing trees

A pine, 18 ins. diam., bears S. 47° E.,
20 lks. dist., mkd. AP384 BT

A pine, 14 ins. diam., bears N. 10° W.,
7 lks. dist., mkd. AP384 BT

At the cor. point

Set an iron post, 30 ins. long, 2½ ins. diam., 22 ins.
in the ground, brass cap mkd.



The 58½ mile point, monumented by a sandstone, 5 x 18 x
18 ins, loosely set in ground, mkd. NBWMIR 58½M, from
which the original bearing trees

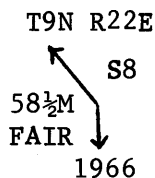
A pine, 20 ins diam., bears N. 10° E.,
95 lks. dist., mkd. NBMIR 58½M BT

A fallen pine, 24 ins. diam., bears S. 30° E.,
23 lks. dist., mkd. NBMIR 58½M BT

A juniper stump, 18 ins. diam., bears S. 52° W.,
26 lks. dist., mks. none

At the cor. point

Set an iron post, 30 ins. long, 2½ ins. diam., 22 ins.
in the ground, mound of stone to top, brass cap mkd.



from which

A pine, 6 ins. diam., bears S. 64° W.,
25 lks. dist., mkd. 58½M BT

A pine, 10 ins. diam., bears N. 26° W.,
55 lks. dist., mkd. 58½M FAIR BT

Bury the original cor. alongside the iron post.

BOOK 4821

Remonumentation, Fort Apache Indian Reservation
Bdy., T. 9 N., R. 22 E., Arizona

16

CHAINS

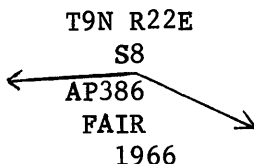
Angle point 386, monumented by a sandstone, 4 x 10 x 16 ins., firmly set in ground, mkd. APNBWMIR 386, from which the original bearing trees

A juniper, 12 ins. diam., bears N. 11° E., 48 lks. dist., mkd. AP386 BT

A pine, 14 ins. diam., bears N. 18½° W., 54 lks. dist., mkd. AP386 BT

At the cor. point

Set an iron post, 30 ins. long, 2½ ins. diam., 22 ins. in the ground, mound of stone to top, brass cap mkd.



Bury the original cor. stone alongside the iron post.

The point for angle point 387, verified by record dist. from the original bearing trees

A fallen pine, 16 ins. diam., bears N. 85° E., 16 lks. dist., mkd. AP387 BT

An oak stump, bears N. 12° W., 18 lks. dist., mks. none

At the cor. point

Set an iron post, 30 ins. long, 2½ ins. diam., 22 ins. in the ground, mound of stone to top, brass cap mkd.



from which

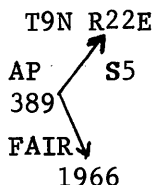
A juniper, 8 ins. diam., bears S. 54° E., 46 lks. dist., mkd. AP387 FAIR BT

A pine, 6 ins. diam., bears S. 4½° W., 34 lks. dist., mkd. AP387 FAIR BT

The point for angle point 389, a hole left by a fallen pine, 24 ins. diam., tree mkd. APNBWMIR 389, which was the original cor.

At the cor. point

Set an iron post, 30 ins. long, 2½ ins. diam., 24 ins. in the ground, mound of stone to top, brass cap mkd.



CHAINS

from which

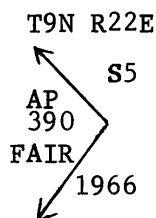
A pine, 8 ins. diam., bears N. 8° E.,
24 lks. dist., mkd. AP389 BT

A pine, 8 ins. diam., bears S. 3½° W.,
31 lks. dist., mkd. AP389 BT

Angle point 390, monumented by a badly rotted stump,
mkd. BMIR.

At the cor. point

Set an iron post, 30 ins. long, 2½ ins. diam., 24 ins.
in the ground, brass cap mkd.



from which

A pine, 14 ins. diam., bears S. 66° W.,
11 lks. dist., mkd. AP390 FAIR BT

A pine, 22 ins. diam., bears N. 38° W.,
15 lks. dist., mkd. AP390 FAIR BT

The 59 mile cor., monumented by a sandstone, 8 x 10 x 15
ins., firmly set in a mound of stone, mkd. NBWMIR 59M,
from which the original bearing trees

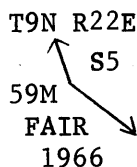
A juniper, 18 ins. diam., bears N. 76° E.,
25 lks. dist., mkd. NBWMIR 59M BT

A pine, 22 ins. diam., bears S. 22° W., 46 lks.
dist., mkd. NBWMIR 59M BT

A pine, 18 ins. diam., bears S. 75° W., 68 lks.
dist., mkd. NBWMIR 59M BT

At the cor. point

Set an iron post, 30 ins. long, 2½ ins. diam., 22 ins.
in the ground, brass cap mkd.



Bury the original cor. stone alongside the iron post.

Angle point 392, monumented by a pinon stump, 20 ins.
diam., which I remark AP392, from which new bearing
trees

A pine, 16 ins. diam., bears S. 89° W.,
49 lks. dist., mkd. AP392 FAIR BT

A pine, 8 ins. diam., bears N. 18° W.,
57 lks. dist., mkd. AP392 FAIR BT

BOOK 4821

Remonumentation, Fort Apache Indian Reservation
Bdy., T. 9 N., R. 22 E., Arizona

18.

18

CHAINS

Angle point 394, monumented by a pine tree, 12 ins. diam., mkd. APNBWMIR 394 on S. face, and BMFR on N. face, from which new bearing trees

A pine, 20 ins. diam., bears S. 40° W.,
42 lks. dist., mkd. AP394 FAIR BT

A pine, 8 ins. diam., bears S. 84° W.,
67 lks. dist., mkd. AP394 FAIR BT

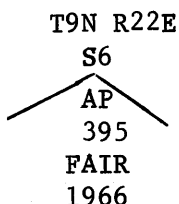
The point for angle point 395, a hole left by an upturned pine stump, badly rotted, verified as the original cor. by record dist. from the original bearing trees

An oak, 12 ins. diam., bears N. 85° E.,
44 lks. dist., mkd. AP395 BT

A rotted oak stump, bears S. 51° E.,
13 lks. dist., mks. partially visible

At the cor. point

Set an iron post, 30 ins. long, 2½ ins. diam., 24 ins. in the ground, brass cap mkd.



from which

A pine, 10 ins. diam., bears N. 54° E.,
39 lks. dist., mkd. AP395 FAIR BT

A pine, 8 ins. diam., bears N. 20° W.,
26 lks. dist., mkd. AP395 BT

Angle point 396, monumented by a juniper tree, 16 ins. diam., mkd. APWMIR 396 on W. face and BMFR on E. face, from which new bearing trees

A juniper, 10 ins. diam., bears S. 81° W.,
19 lks. dist., mkd. AP396 FAIR BT

A pine, 8 ins. diam., bears N. 62° W., 29 lks. dist., mkd. AP396 BT

The 59½ mile cor. and angle point 397, monumented by a sandstone, 8 x 10 x 20 ins., mkd. 59½M AP397 on NE. face, NBWMIR on SE. face and BMFR on NW. face, from which the original bearing trees

A juniper stump, 24 ins. diam., bears N. 29° E.,
54 lks. dist., mks. not visible

A pine, 18 ins. diam., bears N. 41° E., 86 lks. dist., mkd. NBWMIR 59½M BT

A juniper stump, 20 ins. diam., bears N. 22° W.,
30 lks. dist., mkd. partially visible

At the cor. point

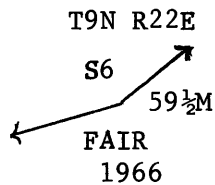
BOOK 4821

Remonumentation, Fort Apache Indian Reservation
Bdy., T. 9 N., R. 22 E., Arizona

19.

CHAINS

Set an iron post, 30 ins. long, 2½ ins. diam., 24 ins. in the ground, mound of stone to top, brass cap mkd.



from which

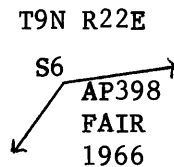
A pine, 8 ins. diam., bears S. 42° E.,
49 lks. dist., mkd. 59½M BT

Angle point 398, monumented by a rotted pine stump, mks. obliterated, from which the remains of the original bearing tree

An oak stump, 8 ins. diam., bears S. 28° W.,
35 lks. dist., mkd. AP398 BT

At the cor. point

Set an iron post, 30 ins. long, 2½ ins. diam., 24 ins. in the ground, mound of stone to top, brass cap mkd.



from which

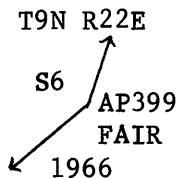
A pine, 8 ins. diam., bears S. 50° E., 34 lks. dist., mkd. AP398 BT

A pine, 8 ins. diam., bears S. 33° W., 46 lks. dist., mkd. AP398 FAIR BT

The point for angle point 399, a hole left by a fallen pinon tree, 14 ins. diam., which was the original cor., tree mkd. APNBWMIR 399 on S. face and BMFR on N. face.

At the cor. point

Set an iron post, 30 ins. long, 2½ ins. diam., 24 ins. in the ground, mound of stone to top, brass cap mkd.



from which

A pine, 8 ins. diam., bears N. 57° E., 43 lks. dist., mkd. AP399 BT

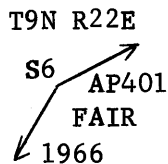
A pine, 8 ins. diam., bears S. 46° W., 66 lks. dist., mkd. AP399 BT

CHAINS

The point for angle point 401, a hole left by a fallen pine tree, 14 ins. diam., which was the original cor., tree mkd. NBWMIR 401.

At the cor. point

Set an iron post, 30 ins. long, 2½ ins. diam., 24 ins. in the ground, mound of stone to top, brass cap mkd.



from which

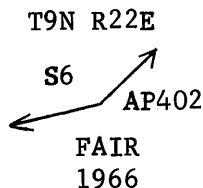
A pine, 12 ins. diam., bears N. 19° E.,
11 lks. dist., mkd. AP401 BT

A pine, 12 ins. diam., bears S. 8° W.,
17 lks. dist., mkd. AP401 FAIR BT

The point for angle point 402, a hole left by a fallen juniper tree, 36 ins. diam., which was the original cor., tree mkd. NBWMIR 402.

At the cor. point

Set an iron post, 30 ins. long, 2½ ins. diam., 24 ins. in the ground, mound of stone to top, brass cap mkd.



from which

A pine, 12 ins. diam., bears S. 54° E., 16 lks.
dist., mkd. AP402 FAIR BT

A pine, 10 ins. diam., bears S. 40¾° W., 26 lks.
dist., mkd. AP402 BT

Angle point 403, monumented by a pine tree, 12 ins. diam., mkd. APNBWMIR 402 on S face and BMFR on N. face, from which new bearing trees

A pine, 6 ins. diam., bears N. 51° E.,
22 lks. dist., mkd. AP403 BT

A juniper, 12 ins. diam., bears S. 34° E ,
40 lks. dist., mkd. AP403 FAIR BT

BOOK 4821

Remonumentation, Fort Apache Indian Reservation
Bdy., T. 9 N., R. 22 E., Arizona

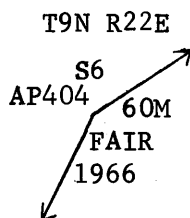
21.

CHAINS

The 60 mile cor. and angle point 404, monumented by a sandstone, 6 x 8 x 14 ins., firmly set in a collar of stone, mkd. NBWMIR 60M.

At the cor. point

Set an iron post, 30 ins. long, 2½ ins. diam., 24 ins. in the ground, mound of stone to top, brass cap mkd.



from which

A pine, 12 ins. diam., bears N. 39° E.,
54 lks. dist., mkd. 60M AP404 BT

An oak, 8 ins. diam., bears S. 86½° W.,
59 lks. dist., mkd. 60M AP404 BT

Angle point 405, monumented by a pine tree, 20 ins. diam., mkd. APNBWMIR 405 on S. face and BMFR on N. face, from which new bearing trees

A pine, 10 ins. diam., bears S. 25° E.,
62 lks. dist., mkd. AP405 FAIR BT

A pine, 12 ins. diam., bears S. 38° W.,
94 lks. dist., mkd. AP405 FAIR BT

Angle point 406, monumented by a juniper stump, 24 ins. diam., mks. obliterated, I remark AP406 on base, from which new bearing trees

A pine, 10 ins. diam., bears N 88° E.,
4 lks. dist., mkd. AP406 FAIR BT

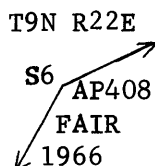
A pine, 16 ins. diam., bears S. 71½° W.,
28 lks. dist., mkd. AP406 BT

Angle point 408, monumented by point of a stake, set in a mound of stone, remainder of stake, 4 x 4 x 36 ins., mkd. APNBWMIR 408 on S. face and BMFR on N. face, lying alongside on ground, from which original bearing tree

An oak, 10 ins. diam., bears S. 76° E.,
26 lks. dist., mks. obliterated

At the cor. point

Set an iron post, 30 ins. long, 2½ ins. diam., 24 ins. in the ground, mound of stone to top, brass cap mkd.



from which

A pine, 6 ins. diam., bears S. 60° W.,
5 lks. dist., mkd. AP408 BT

BOOK 4821

Remonumentation, Fort Apache Indian Reservation
Bdy., T. 9 N., R. 22 E., Arizona

22.

22

CHAINS

A pine, 6 ins. diam., bears N. 11° W.,
25 lks. dist., mkd. AP408 BT

Bury the original corner stake alongside the iron post.

Angle point 410, monumented by a juniper tree, 16 ins.
diam., mkd. APNBWMIR 410 on S. face and BMFR on N. face,
from which new bearing

A pine, 8 ins. diam., bears N. 59½° E.,
37 lks. dist., mkd. AP410 FAIR BT

A pine, 8 ins. diam., bears S. 46½° E.,
17 lks. dist., mkd. AP410 FAIR BT

Angle point 411, monumented by a juniper stump, 30 ins.
diam., verified by record course and dist. from the
original bearing trees

A juniper, 14 ins. diam., bears N. 60° E.,
21 lks. dist., mkd. AP411 BT

A juniper, 12 ins. diam., bears S. 86° E.,
23 lks. dist., mkd. AP411 BT

BOOK 4821

CERTIFICATE OF SURVEY

I, Robert F. Johnson, HEREBY CERTIFY upon honor that, in pursuance of special instructions bearing date of the 28th day of March, 1966, I have remonumented a portion of the cadastral survey corners in Township 9 North, Range 22 East, and a portion of the cadastral survey corners of the Fort Apache Indian Reservation Boundary in Township 9 North, Range 22 East,

of the Gila and Salt River Meridian, in the State of Arizona, which are represented in the foregoing field notes as having been executed by me and under my direction; and that said survey has been made in strict conformity with said special instructions, the Manual of Instructions for the Survey of the Public Lands of the United States, and in specific manner described in the foregoing field notes.

November 18, 1966
(Date)

Robert F. Johnson
(Cadastral Surveyor)
(Supervisory Surveying Technician)

(Date)

(Cadastral Surveyor)

CERTIFICATE OF APPROVAL

SUBMITTED FOR APPROVAL

Date MAY 26 1967

BUREAU OF LAND MANAGEMENT,
Washington, D. C.

The foregoing field notes of the remonumentation of a portion of the cadastral survey corners in Township 9 North, Range 22 East, and a portion of the cadastral survey corners of the Fort Apache Indian Reservation Boundary in Township 9 North, Range 22 East, Gila and Salt River Meridian, Arizona,

executed by Robert F. Johnson, Supervisory Surveying Technician, having been critically examined and found correct, are hereby approved.

FEB 27 1968
(Date)

R. E. Brown
(Chief, Division of Engineering)

CERTIFICATE OF TRANSCRIPT

I CERTIFY That the foregoing transcript of the field notes of the above-described surveys in _____, is a true copy of the original field notes.

(Date)

(Chief, Division of Engineering)