

Form 9180-6
(April 1965)
(formerly 4-679)

BOOK 4856
UNITED STATES
DEPARTMENT OF THE INTERIOR
BUREAU OF LAND MANAGEMENT

1

FIELD NOTES

of

REMONUMENTATION

of

FORT APACHE INDIAN RESERVATION BOUNDARY

in

TOWNSHIP 10 NORTH, RANGE 21 EAST

TOWNSHIP 10 NORTH, RANGE 20 EAST

Of the Gila and Salt River Meridian,

In the State of Arizona.

EXECUTED BY

Howard H. Thomas, Cadastral Surveyor

Under special instructions dated June 17, 19 68, which provided for the surveys included under Group Number 501, approved June 17, 1968, and assignment instructions dated June 26, 19 68.

Survey commenced July 1, 19 68

Survey completed September 12, 19 68

BOOK 4856
INDEX DIAGRAM

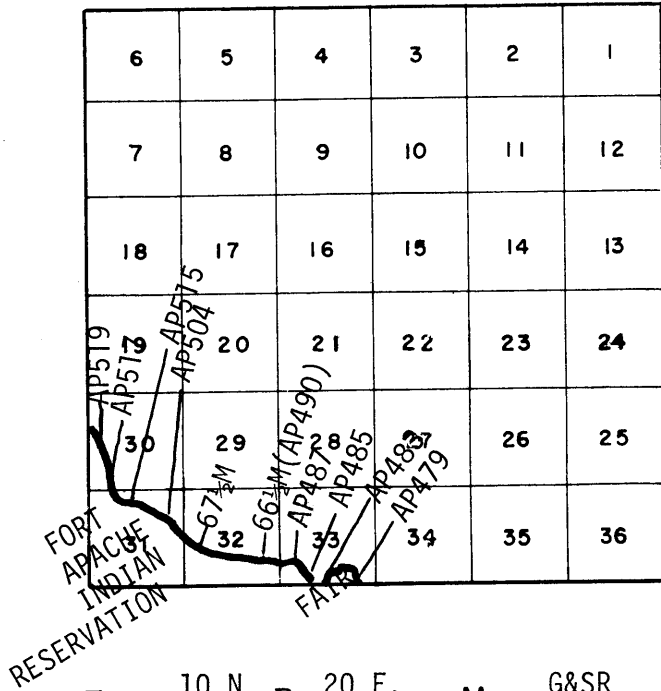
Township _____, Range _____,

6	5	4	3	2	1
7	8	9	10	11	12
18	17	16	15	14	13
19	20	21	22	23	24
30	29	28	27	26	25
31	32	33	34	35	36

BOOK 4856
UNITED STATES
DEPARTMENT OF THE INTERIOR
BUREAU OF LAND MANAGEMENT

INDEX TO SECTION CORNER MONUMENTS

Tp. 10 N. R. 21 E. Mer. G&SR

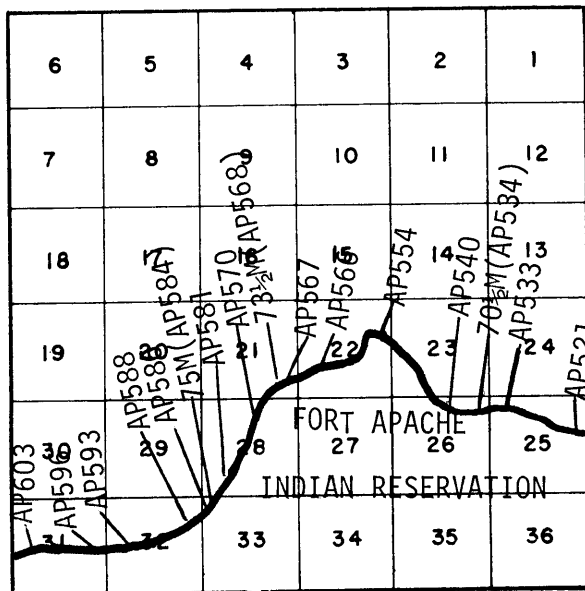


NOTE

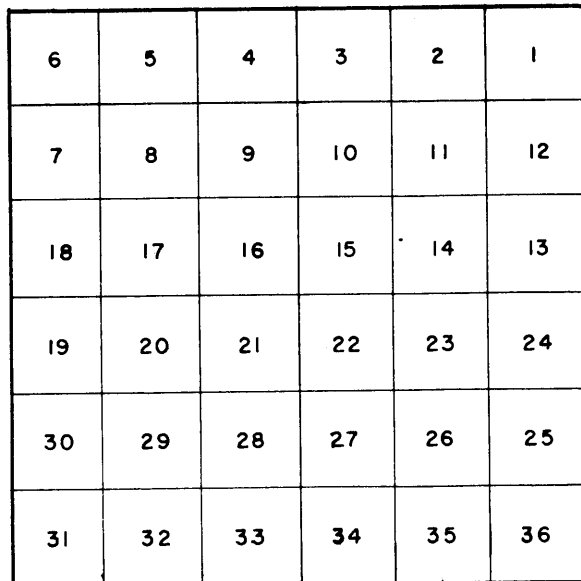
ONLY THE BEGINNING AND
ENDING CORNERS REMONU-
MENTED IN EACH SECTION
ARE DIAGRAMMED.

SEE PAGE INDEX FOR
COMPLETE LIST OF
CORNERS REMONUMENTED
IN EACH TOWNSHIP.

Tp. 10 N. R. 20 E. Mer. G&SR



Tp. R. Mer.



BOOK 4856

PAGE INDEX TO CORNER MONUMENTS

TOWNSHIP 10 NORTH, RANGE 21 EAST, G&SR M.

Corner	Page	Corner	Page
Angle Point 479 -----	1	Angle Point 504 -----	5
" " 481 -----	2	" " 505 -----	6
" " 483 -----	2	" " 506 -----	6
" " 485 -----	2	" " 507 -----	6
" " 487 -----	3	Mile Corner 68 (AP508)---	6
Mile Corner 66½ (AP490)--	3	Angle Point 509 -----	7
Angle Point 491 -----	3	" " 510 -----	8
" " 492 -----	3	" " 511 -----	8
" " 494 -----	4	" " 512 -----	8
" " 497 -----	4	" " 513 -----	8
Mile Corner 67 (AP498)---	4	Mile Corner 68½ (AP514)--	9
Angle Point 499 -----	4	Angle Point 515 -----	9
" " 501 -----	5	" " 517 -----	9
" " 502 -----	5	Mile Corner 69 -----	10
Mile Corner 67½ -----	5	Angle Point 519 -----	10

TOWNSHIP 10 NORTH, RANGE 20 EAST, G&SR M.

Corner	Page	Corner	Page
Angle Point 521 -----	11	Angle Point 570 -----	21
Angle Point 522 -----	11	" " 571 -----	21
Mile Corner 69½ -----	11	" " 572 -----	22
Angle Point 523 -----	12	" " 573 -----	22
" " 526 -----	12	" " 574 -----	22
" " 527 -----	12	Mile Corner 74 -----	23
Mile Corner 70 -----	13	Angle Point 576 -----	23
Angle Point 528 -----	13	" " 577 -----	23
" " 529 -----	14	" " 578 -----	24
" " 530 -----	14	Mile Corner 74½ (AP579)--	24
" " 531 -----	14	Angle Point 580 -----	25
" " 532 -----	14	" " 581 -----	25
" " 533 -----	15	Mile Corner 75 (AP584)---	25
Mile Corner 70½ (AP534)--	15	Angle Point 585 -----	26
Angle Point 538 -----	16	" " 586 -----	26
" " 539 -----	16	" " 588 -----	26
" " 540 -----	16	" " 589 -----	27
" " 554 -----	16	Mile Corner 75½ -----	27
" " 555 -----	17	Angle Point 592 -----	27
" " 557 -----	17	Mile Corner 76 -----	28
" " 558 -----	17	Angle Point 593 -----	28
" " 559 -----	17	" " 596 -----	28
" " 560 -----	18	Mile Corner 76½ -----	29
Mile Corner 72½ (AP562)--	18	Angle Point 598 -----	29
Angle Point 563 -----	19	" " 599 -----	29
" " 564 -----	19	" " 600 -----	30
" " 565 -----	19	Mile Corner 77 -----	30
Mile Corner 73 -----	19	Angle Point 601 -----	31
Angle Point 566 -----	20	" " 602 -----	31
" " 567 -----	20	" " 603 -----	32
Mile Corner 73½ (AP568)--	20		

BOOK 4856

Township 10 North, Range 21 East
Township 10 North, Range 20 East
Gila and Salt River Meridian, Arizona

CHAINS

The following field notes are those of remonumentation of cadastral survey corners by agreement with the U. S. Forest Service. The detailed cooperative agreement was approved by the Director, Bureau of Land Management, by memorandum (5.04b) dated October 16, 1958.

The approval of the Special Instructions on June 17, 1968 gave authority to proceed with the remonumentation in accordance with the Director's Order No. 541, dated April 21, 1961.

Unless described, each corner was monumented with a standard iron post, 30 inches long, 2½ inches in diameter, flanged at the base, with a brass cap riveted to the top.

The assistants furnished by the Forest Service remonumented the original corner positions after verification. An open sight compass was used to obtain the bearings and a standard steel tape was used to measure the distances to corner accessories.

Township 10 North, Range 21 East, G&SR M., Arizona

The Fort Apache Indian Reservation Boundary was resurveyed in 1906 by J. B. Wright and retraced in 1915 by S. E. Blout.

Re monumentation, Fort Apache Indian Reservation Bdy.
T. 10 N., R. 21 E., G&SR M., Arizona

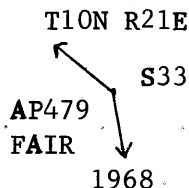
Angle point 479, monumented by a stake set in a mound of stone, verified by record course and dist. from the remains of the orig. bearing trees

A stump hole, with a fallen alligator juniper tree, 42 ins. diam., alongside, mkd. AP479 BT, bears N. 29° E., 35 lks. dist.

A stump hole, bears N. 50° W., 50 lks. dist.

At the cor. point

Set the iron post, 20 ins. in the ground, in a collar of stone, brass cap mkd.



from which

A pine, 5 ins. diam., bears N. 61° E., 25 lks. dist., mkd. AP479 BT.

A pine, 5 ins. diam., bears N. 76° W., 45 lks. dist., mkd. AP479 FAIR BT.

Angle point is about 170 lks. S. of rim road, and 60 lks. S. of a fence, bearing irregularly S. and NW.

Remonumentation, Fort Apache Indian Reservation Bdy.
T. 10 N., R. 21 E.

CHAINS

Angle point 481, monumented by a pine tree, 22 ins. diam., mkd. BMFR on N. face and with an overgrown blaze on S. face, from which new bearing trees

A pine, 14 ins. diam., bears S. 70° E., 100 lks. dist., mkd. AP481 FAIR BT.

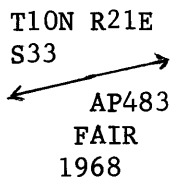
A pine, 17 ins. diam., bears S. 40° E., 46 lks. dist., mkd. AP481 FAIR BT.

Angle point is 90 lks. S. of rim road, and 50 lks. S. of a fence, bearing irregularly E. and SW.

Angle point 483, monumented by a stump hole, with a pushed dead alligator juniper, 22 ins. diam., alongside, mkd. APNBWMIR 483 on one face and BMFR on the other face.

At the cor. point

Set the iron post, 22 ins. in the ground, in a collar of stone, brass cap mkd.



from which

The closing corner of secs. 4 and 33, Tps. 9 and 10 N., R. 21 E., at its intersection with the Fort Apache Indian Reservation Bdy., bears S. 83° W., 224 lks. dist., monumented by an iron post, 2 ins. diam., projecting 3 ins. above ground, with brass cap mkd. and witnessed as described in the official record of the 1915 resurvey.

Angle point is about 230 lks. S. of rim road, and 45 lks. S. of a fence, bearing irregularly E. and W.

Angle point 485, monumented by a dead pine tree, 20 ins. diam., mkd. BMFR on N. face and APNBWMIR 485 on S. face, from which new accessories

A pine, 7 ins. diam., bears N. 81° E., 89 lks. dist., mkd. AP485 BT.

An iron post, set 20 ins. in the ground, in a collar of stone, for a reference monument, bears N. 3° W., 19.7 lks. dist., mkd. T10N R21E S33 AP485 RM 13 FT 1968 and an arrow pointing to the true cor.

Angle point is 1 ch. S. of rim road, and 40 lks. N. of a fence, bearing irregularly E. and W.

Remonumentation, Fort Apache Indian Reservation Bdy.
T. 10 N., R. 21 E.

CHAINS

Angle point 487, monumented by an alligator juniper tree, 17 ins. diam., mkd. BMFR on N. face and APNBWMIR 487 on S. face, from which new bearing trees

An alligator juniper, 21 ins. diam., bears N. 61° E., 63 lks. dist., mkd. AP487 BT.

An alligator juniper, 20 ins. diam., bears East, 16 lks. dist., mkd. AP487 FAIR BT.

Angle point is about 130 lks. S. of rim road, and 10 lks. S. of a fence, bearing irregularly E. and W.

The 66½ mile cor. and angle point 490, monumented by a sandstone, 14 x 12 x 12 ins., set 10 ins. in the ground, mkd. NBWMIR on S. face, 66½M AP490 on E. face and BMFR on N. face, with a mound of stone to the E. From the cor., the remains of the orig. bearing trees

A pine, 22 ins. diam., bears N. 59½° E., 21 lks. dist., mkd. NBWMIR 66½M BT.

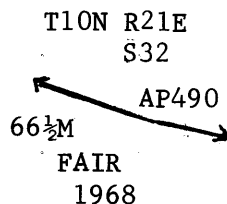
A stump hole, with a dead and fallen pine, 14 ins. diam., alongside, bears S. 49° W., 18 lks. dist., mkd. NBWMIR 66½M BT.

A pine, 17 ins. diam., bears S. 78¼° W., 34 lks. dist., mkd. NBWMIR 66½M BT.

A pine, 10 ins. diam., bears N. 20° W., 25 lks. dist., mkd. NBWMIR 66½M BT.

At the cor. point

Set the iron post, 20 ins. in the ground, in a collar of stone, brass cap mkd.



Bury the orig. cor. stone alongside the iron post.

Cor. is about 170 lks. S. of rim road, and 120 lks. S. of a fence, bearing irregularly E. and NW.

Angle point 491, monumented by a pine tree, 20 ins. diam., mkd. MIR 49 on S. face and with an overgrown blaze on N. face, from which a new bearing tree

A pine, 11 ins. diam., bears S. 26° W., 101 lks. dist., mkd. AP491 FAIR BT.

Angle point is 75 lks. S. of rim road, and 15 lks. S. of a fence, bearing irregularly SE. and W.

Angle point 492, monumented by a pine tree, 15 ins. diam., mkd. NBWMIR 4 on S. face and with an overgrown blaze on N. face, from which new bearing trees

A pine, 5 ins. diam., bears S. 64° E., 130 lks. dist., mkd. AP492 FAIR BT.

BOOK 4856

4.

Remonumentation, Fort Apache Indian Reservation Bdy.
T. 10 N., R. 21 E.

CHAINS

A pine, 10 ins. diam., bears S. 8° E., 51 lks.
dist., mkd. AP492 FAIR BT.

Angle point is 40 lks. S. of rim road, and 30 lks. N.
of a fence, bearing irregularly E. and W.

Angle point 494, monumented by a pine tree, 15 ins.
diam., mkd. APNBWMIR 494 on S. face and with an over-
grown blaze on N. face, from which new bearing trees

A pine, 14 ins. diam., bears N. 29° E., 17 lks.
dist., mkd. AP494 BT.

A pine, 18 ins. diam., bears S. 5° E., 25 lks.
dist., mkd. AP494 FAIR BT.

Angle point is about 150 lks. S. of rim road, and 60
lks. S. of a fence, bearing irregularly SE. and N.

Angle point 497, monumented by a pine tree, 20 ins.
diam., mkd. MIR on S. face and with an overgrown blaze
on N. face, from which new bearing trees

A pine, 8 ins. diam., bears S. 69° E., 10 lks.
dist., mkd. AP497 BT.

A pine, 9 ins. diam., bears S. 76° W., 57 lks.
dist., mkd. AP497 FAIR BT.

Angle point is about 2.5 chs. S. of rim road.

The 67 mile cor. and angle point 498, reestablished by
record course and dist. from the remaining orig. bearing
trees

An alligator juniper, 20 ins. diam., bears N. 56½°
E., 37 lks. dist., mkd. NBWMIR 67M BT.

An oak, 25 ins. diam., bears S. 70½° W., 61 lks.
dist., mkd. NBWM.

At the cor. point

Set the iron post, 18 ins. in the ground, mound of
stone to top, brass cap mkd.

T10N R21E
S32
AP498
67M
FAIR
1968

Cor. is about 3 chs. S. of rim road, and 25 lks. S. of
a fence, bearing irregularly E. and W.

Angle point 499, monumented by a pine tree, 22 ins.
diam., mkd. BMFR on N. face and APNBWMIR 499 on S.
face, from which new bearing trees

A pine, 8 ins. diam., bears S. 4° E., 86 lks.
dist., mkd. AP499 FAIR BT.

A pine, 11 ins. diam., bears S. 35° E., 107 lks.
dist., mkd. AP499 FAIR BT.

Remonumentation, Fort Apache Indian Reservation Bdy.
T. 10 N., R. 21 E.

CHAINS

Angle point is about 2 chs. W. of rim road, and 115 lks. W. of a fence, bearing irregularly E. and NW.

Angle point 501, monumented by a pine tree, 15 ins. diam., mkd. APNBWMIR 501 on S. face and with an overgrown blaze on N. face, from which new bearing tree

A pine, 16 ins. diam., bears S. 62° W., 48 lks. dist., mkd. AP501 BT.

Angle point is 1 ch. W. of rim road, and 45 lks. W. of a fence, bearing irregularly E. and NW.

Angle point 502, monumented by a pine tree, 22 ins. diam., mkd. WMIR 50 on S. face and with an overgrown blaze on N. face, from which new bearing trees

A pine, 8 ins. diam., bears N. 21° E., 49 lks. dist., mkd. AP502 BT.

A pine, 17 ins. diam., bears S. 11° E., 31 lks. dist., mkd. AP502 BT.

Angle point is 35 lks. N. of rim road.

The 67½ mile cor., reestablished by record course and dist. from the remains of the remaining orig. bearing trees

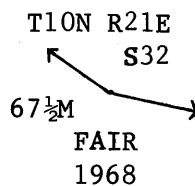
A stump hole, with a dead pine tree, 22 ins. diam., alongside, bears N. 62¾° E., 61 lks. dist., no mks.

A pine, 10 ins. diam., bears N. 73¾° E., 58 lks. dist., mkd. MIR 67½M BT.

A pine, 28 ins. diam., bears S. 7¾° W., 48 lks. dist., mkd. WMIR 67½M BT.

At the cor. point

Bury the iron post, 14 ins. underground to bedrock, brass cap mkd.



Cor. is on N. edge of rim road, bearing SE. and NW.

Angle point 504, monumented by a pine tree, 20 ins. diam., mkd. BMFR on N. face and APNBWMIR 504 on S. face, from which new bearing trees

A pine, 24 ins. diam., bears N. 5° E., 62 lks. dist., mkd. AP504 BT.

A pine, 15 ins. diam., bears S. 78° E., 27 lks. dist., mkd. AP504 BT.

Angle point is 43 lks. N. of rim road.

Remonumentation, Fort Apache Indian Reservation Bdy.
T. 10 N., R. 21 E.

CHAINS

Angle point 505, monumented by an alligator juniper tree, 15 ins. diam., mkd. BMFR on N. face and NBWMIR 505 on S. face, from which new bearing trees

An alligator juniper, 15 ins. diam., bears N. 37° E., 14 lks. dist., mkd. AP505 BT.

✓ An alligator juniper, 15 ins. diam., bears S. 27° E., 23 lks. dist., mkd. AP505 FAIR BT.

Angle point is about 180 lks. S. of rim road, and 6 lks. S. of a fence, bearing irregularly NE. and W.

Angle point 506, monumented by a pine stump, 24 ins. diam., mkd. MFR on N. face and APNBWMIR 506 on S. face, from which new accessories

A pine, 7 ins. diam., bears S. 64° W., 19 lks. dist., mkd. AP506 FAIR BT.

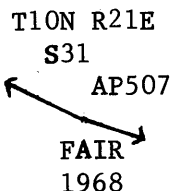
An iron post, set 22 ins. in the ground, in a collar of stone, for a reference monument, bears N. 48° W., 27.3 lks. dist., mkd. T10N R21E S31 AP506 RM 18 FT 1968 and an arrow pointing to the true cor.

Angle point is about 2 chs. S. of rim road, and is on a fence, bearing irregularly SE. and NW.

Angle point 507, monumented by a pine stump, 20 ins. diam., mkd. APNBWMIR 507 on S. face.

At the cor. point

Set the iron post, 22 ins. in the ground, brass cap mkd.



from which

An alligator juniper, 13 ins. diam., bears S. 13° E., 19 lks. dist., mkd. AP507 FAIR BT.

A pine, 6 ins. diam., bears N. 40° W., 60 lks. dist., mkd. AP507 BT.

Deposit the orig. cor. stump alongside the iron post.

Cor. is about 145 lks. S. of rim road, and is at a fence cor., from which fences bear irregularly SE. and NW.

The 68 mile cor. and angle point 508, monumented by a sandstone, 24 x 5 x 2 ins., set 4 ins. in the ground, mkd. NBWMIR 68M on top, with a mound of stone to the E. From the cor., the remains of the orig. bearing trees

A pine stump, 12 ins. diam., bears N. 73° E., 17 lks. dist., no mks.

A pine stump, 12 ins. diam., bears S. 7° E., 11 lks. dist., no mks.

Remonumentation, Fort Apache Indian Reservation Bdy.
T. 10 N., R. 21 E.

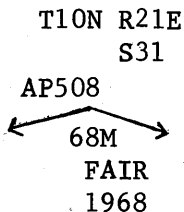
CHAINS

A pine stump, 12 ins. diam., bears S. 65° W.,
16 lks. dist., no mks.

A pine stump, 6 ins. diam., bears N. 71° W.,
17 lks. dist., no mks.

At the cor. point

Set the iron post, 22 ins. in the ground, in a collar
of stone, brass cap mkd.



from which

A pine, 5 ins. diam., bears N. 6° E., 17 lks.
dist., mkd. 68M BT.

A pine, 8 ins. diam., bears S. 37° E., 79 lks.
dist., mkd. 68M FAIR BT.

Bury the orig. cor. stone alongside the iron post.

Cor. is 60 lks. S. of rim road, and 10 lks. S. of a
fence, bearing irregularly E. and W.

Angle point 509, monumented by a porphyry stone, 12 x
10 x 10 ins., set 8 ins. in the ground, mkd. APWMIR 509
on S. face and BMFR on N. face, from which the remains
of the orig. bearing trees

A dead pine stump, 28 ins. diam., bears N. 75½° E.,
89 lks. dist., no mks.

A pine, 28 ins. diam., bears S. 69° E., 85 lks.
dist., mkd. AP509 BT.

At the cor. point

Set the iron post, 22 ins. in the ground, in a collar
of stone, brass cap mkd.



from which

A pine, 10 ins. diam., bears S. 50° E., 55 lks.
dist., mkd. AP509 FAIR BT.

A pine, 8 ins. diam., bears S. 7° W., 39 lks.
dist., mkd. AP509 FAIR BT.

Bury the orig. cor. stone alongside the iron post.

Angle point is 30 lks. N. of a fence, bearing irregularly
E. and SW., and 30 lks. S. of rim road.

Remonumentation, Fort Apache Indian Reservation Bdy.
T. 10 N., R. 21 E.

CHAINS

Angle point 510, monumented by an alligator juniper tree, 22 ins. diam., mkd. BMFR on N. face and APNBWMIR on S. face, from which new bearing trees

A pine, 5 ins. diam., bears N. 4° E., 27 lks. dist., mkd. AP510 BT.

An alligator juniper, 33 ins. diam., bears S. 88° E., 72 lks. dist., mkd. AP510 FAIR BT.

Angle point is about 170 lks. S. of rim road, and 60 lks. S. of a fence, bearing irregularly NE. and W.

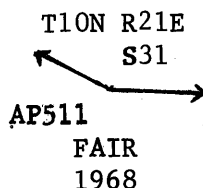
Angle point 511, monumented by a scattered mound of stone, verified by record course and dist. from the remains of the orig. bearing trees

A dead oak stump, 6 ins. diam., bears N. 80° E., 25 lks. dist., no mks.

A pine, 22 ins. diam., bears S. 36½° W., 60 lks. dist, mkd. with an overgrown blaze. I cut open blaze and find scribe mks. 1 BT.

At the cor. point

Set the iron post, 22 ins. in the ground, in a collar of stone, brass cap mkd.



from which

A pine, 4 ins. diam., bears N. 49° E., 24 lks. dist., mkd. X BT.

Angle point is 45 lks. N. of a fence, bearing irregularly E. and NW., and 1 ch. S. of rim road.

Angle point 512, monumented by an alligator juniper tree, 14 ins. diam., mkd. BMFR on N. face and with an overgrown blaze on S. face, from which new bearing trees

A pine, 15 ins. diam., bears S. 34° E., 54 lks. dist., mkd. AP512 FAIR BT.

An alligator juniper, 17 ins. diam., bears S. 70° W., 53 lks. dist., mkd. AP512 FAIR BT.

Angle point is about 225 lks. W. of rim road, and 1 ch. W. of a fence, bearing irregularly SE. and N.

Angle point 513, monumented by a pine tree, 28 ins. diam., mkd. BMFR on N. face and APNBWMIR 513 on SW. face, from which new bearing trees

An alligator juniper, 20 ins. diam., bears S. 38° E., 52 lks. dist., mkd. AP513 BT.

An alligator juniper, 15 ins. diam., bears S. 71° W., 51 lks. dist., mkd. AP513 FAIR BT.

Remonumentation, Fort Apache Indian Reservation Bdy.
T. 10 N., R. 21 E.

CHAINS

Angle point is about 2 chs. W. of rim road.

The 68½ mile cor. and angle point 514, monumented by a sandstone, 14 x 10 x 6 ins., set 8 ins. in the ground mkd. BMFR on N. face and WMIR 68½M on SW. face, from which the remains of the orig. bearing trees

A pine, 15 ins. diam., bears N. 2° E., 62 lks. dist., mkd. with faint scribe mks.

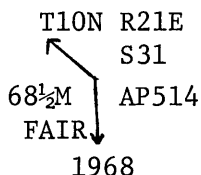
An alligator juniper, 15 ins. diam., bears N. 14° E., 75 lks. dist., mkd. NBWMIR 68½M BT.
(Note: record specie, bearing and dist., a pine, S. 54½° W., 52 lks.).

A stump hole, with a dead and fallen pine tree, 30 ins. diam., alongside, bears N. 86½° E., 93 lks. dist., mkd. NBWMIR 68½M BT.

An alligator juniper, 15 ins. diam., bears N. 12° W., 29 lks. dist., mkd. NBWMIR 68½M BT.

At the cor. point

Set the iron post, 20 ins. in the ground, in a collar of stone, brass cap mkd.



Bury the orig. cor. stone alongside the iron post.

Cor. is about 3 chs. W. of rim road and 50 lks. E. of a fence, bearing irregularly S. and NW.

Angle point 515, monumented by a pine tree, 16 ins. diam., mkd. BMFR on N. face and APNBWMIR 515 on S. face, from which new bearing trees

An alligator juniper, 30 ins. diam., bears N. 32° E., 55 lks. dist., mkd. AP515 BT.

An alligator juniper, 18 ins. diam., bears N. 82° E., 68 lks. dist., mkd. AP515 BT.

Angle point is about 2 chs. S. of rim road and 6 lks. N. of a fence, bearing irregularly SE. and NW.

Angle point 517, monumented by a dead pine tree, 22 ins. diam., mkd. BMFR on N. face and APNBWMIR 517 on S. face, from which new accessories

An iron post, set 22 ins. in the ground, in a collar of stone, for a reference monument, bears N. 40° E., 45.5 lks. dist., mkd. T10N R21E S30 AP517 RM 30 FT 1968 and an arrow pointing to the true cor.

A pine, 8 ins. diam., bears S. 21° E., 57 lks. dist., mkd. AP517 BT.

Angle point is about 180 lks. W. of rim road and 80 lks. W. of a fence, bearing irregularly S. and NE.

Remonumentation, Fort Apache Indian Reservation Bdy.
T. 10 N., R. 21 E.

CHAINS

The point for the 69 mile cor., verified by record course and dist. from the remaining orig. bearing trees

An alligator juniper, 15 ins. diam., bears S. $29\frac{1}{2}^{\circ}$ W., 27 lks. dist., mkd. NBWMIR 69M BT.

An alligator juniper, 15 ins. diam., bears N. 82° W., 33 lks. dist., mkd. NBWMIR 69M BT.

from which a new accessory

An iron post, set 22 ins. in the ground, in a collar of stone, for a reference monument, bears N. 82° E., 42.4 lks. dist., mkd. T10N R21E S30 69M RM 28 FT 1968 and an arrow pointing to the true cor.

Cor. falls on W. edge of rim road. Cor. was not remonumented

Angle point 519, monumented by a dead pine snag, 20 ins. diam., mkd. BMFR on E. face and APNBWMIR 519 on W. face, from which new accessories

An iron post, set 22 ins. in the ground, in a collar of stone, for a reference monument, bears S. 80° E., 22.7 lks. dist., mkd. T10N R21E S30 AP519 RM 15 FT 1968 and an arrow pointing to the true cor.

A cedar, 15 ins. diam., bears S. 10° W., 69 lks. dist., mkd. AP519 FAIR BT.

Angle point is on a N. slope, about 75 lks. N. of the top of a small hill.

BOOK 4856

11.

Remonumentation, Fort Apache Indian Reservation Bdy.
T. 10 N., R. 20 E.

CHAINS

Township 10 North, Range 20 East, G&SR M., Arizona

The Fort Apache Indian Reservation Boundary was resurveyed in 1906 by J. B. Wright and retraced in 1915 by S. E. Blout.

Remonumentation, Fort Apache Indian Reservation Bdy.
T. 10 N., R. 20 E., G&SR M., Arizona

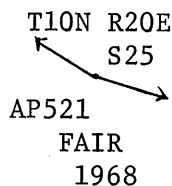
Angle point 521, monumented by a sandstone, 18 x 12 x 8 ins., set 10 ins. in the ground, in a mound of stone, mkd. AP on S. face and with faint scribe mks. on N. face, from which the orig. bearing trees

A cedar, 15 ins. diam., bears N. 36° E., 60 lks. dist., mkd. AP521 BT.

A pinon, 16 ins. diam., bears S. 41½° E., 48 lks. dist., mkd. AP521 BT.

At the cor. point

Set the iron post, 24 ins. in the ground, in a collar of stone, brass cap mkd.



Bury the orig. cor. stone alongside the iron post.

Angle point is on the NW. slope of a hill, 1 ch. S. of a fence, bearing irregularly E. and NW.

Angle point 522, monumented by a pine tree, 30 ins. diam., mkd. BMFR on N. face and with an overgrown blaze on S. face, from which new bearing trees

An alligator juniper, 10 ins. diam., bears N. 2° E., 32 lks. dist., mkd. AP522 BT.

An alligator juniper, 10 ins. diam., bears N. 76° W., 47 lks. dist., mkd. AP522 FAIR BT.

Angle point is 35 lks. N. of rim road.

The 69½ mile cor., monumented by a sandstone, 16 x 14 x 4 ins., set 8 ins. in the ground, mkd. with faint scribe mks. on E. and S. faces, with mound of stone to the NW. From the cor., the remains of the orig. bearing trees

A stump hole, with a dead pine stump, 26 ins. diam., alongside, bears South, 7 lks. dist., no mks.

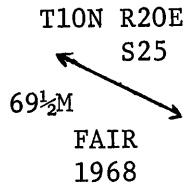
An oak, 18 ins. diam., bears N. 40 3/4° W., 70 lks. dist., mkd. with an overgrown blaze.

At the cor. point

Remonumentation, Fort Apache Indian Reservation Bdy.
T. 10 N., R. 20 E.

CHAINS

Set the iron post, 20 ins. in the ground, in a collar of stone, brass cap mkd.



from which

A pine, 8 ins. diam., bears S. 19° E., 23½ lks. dist., mkd. 69½M FAIR BT.

Bury the orig. cor. stone alongside the iron post.

Cor. is 60 lks. N. of rim road.

Angle point 523, monumented by a dead alligator juniper tree, 15 ins. diam., mkd. BMFR on N. face and APNBWMIR 523 on S. face, from which new accessories

A pine, 5 ins. diam., bears N. 3° E., 67 lks. dist., mkd. AP523 BT.

An iron post, set 22 ins. in the ground, for a reference monument, bears S. 69° E., 19.7 lks. dist., mkd. T10N R20E S25 AP523 RM 13 FT 1968 and an arrow pointing to the true cor.

Angle point is 130 lks. S. of rim road, and 70 lks. S. of a fence, bearing irregularly SE. and NW.

Angle point 526, monumented by a pine tree, 20 ins. diam., mkd. IR 526 on S. face and with an overgrown blaze on the N. face, from which new bearing trees

A pine, 17 ins. diam., bears S. 10° E., 61 lks. dist., mkd. AP526 FAIR BT.

A pine, 10 ins. diam., bears S. 85° W., 77 lks. dist., mkd. AP526 BT.

Angle point is 80 lks. S. of rim road and 20 lks. N. of a fence, bearing irregularly E. and W.

Angle point 527, monumented by a stump hole, verified by record course and dist. from the remains of the orig. bearing trees

A dead pine stump, 18 ins. diam., bears S. 82½° E., 11 lks. dist., no mks.

An oak tree, 10 ins. diam., bears S. 60° W., 22 lks. dist., mkd. with an overgrown blaze. I cut open blaze and find scribe mks. AP 527.

At the cor. point

Set the iron post, 22 ins. in the ground, in a collar of stone, brass cap mkd.

Remonumentation, Fort Apache Indian Reservation Bdy.
T. 10 N., R. 20 E.

CHAINS

T10N R20E
S25
↙ ↘
AP527
FAIR
1968

from which

An alligator juniper, 5 ins. diam., bears North,
40 lks. dist., mkd. AP527 BT.

An alligator juniper, 8 ins. diam., bears S. 63°
E., 84 lks. dist., mkd. AP527 FAIR BT.

Angle point is about 170 lks. S. of rim road and 100
lks. S. of a fence, bearing irregularly E. and W.

The 70 mile cor., monumented by a sandstone, 15 x 10 x 4
ins., set 8 ins. in the ground, no mks, with mound of
stone to the N. From the cor., the remains of the orig.
bearing trees

A pine, 27 ins. diam., bears S. 71½° E., 69 lks.
dist., mkd. NBWMIR 70M BT.

A juniper, 21 ins. diam., bears S. 38° E., 24 lks.
dist., mkd. NBWMIR 70M BT.

A dead pine stump, 15 ins. diam., bears S. 5° W.,
15 lks. dist., no mks.

A pine, 22 ins. diam., bears N. 45° W., 54 lks.
dist., mkd. with an overgrown blaze.

At the cor. point

Set the iron post, 22 ins. in the ground, in a collar
of stone, brass cap mkd.

T10N R20E
S25
↙ ↘
70M
FAIR
1968

Bury the orig. cor. stone alongside the iron post.

Cor. is 80 lks. S. of rim road, and 30 lks. S. of a
fence, bearing irregularly E. and W.

Angle point 528, monumented by a dead pine stump, 30 ins.
diam., mkd. BMFR on N. face and APNBWMIR 528 on S. face,
from which new accessories

An alligator juniper tree, 26 ins. diam., bears
S. 23° E., 46 lks. dist., mkd. AP528 FAIR BT.

An iron post, set 22 ins. in the ground, for a
reference monument, bears S. 29° W., 12.5 lks.
dist., mkd. T10N R20E AP528 RM 8½ FT FAIR 1968 and
an arrow pointing to the true cor.

Angle point is 20 lks. S. of rim road, on a fence,
bearing irregularly E. and SW.

Remonumentation, Fort Apache Indian Reservation Bdy.
T. 10 N., R. 20 E.

CHAINS

Angle point 529, monumented by a pine tree, 25 ins. diam., mkd. BW on S. face and with an overgrown blaze on N. face, from which new bearing trees

A pine, 11 ins. diam., bears S. 13° W., 18 lks. dist., mkd. AP529 FAIR BT.

A pine, 10 ins. diam., bears S. 69° W., 71 lks. dist., mkd. AP529 BT.

Angle point is about 140 lks. S. of rim road and 70 lks. N. of a fence, bearing irregularly NE. and SW.

Angle point 530, monumented by an alligator juniper tree, 30 ins. diam., mkd. APNBWMIR 530 on E. face and BMFR on W. face, from which new bearing trees

A pine, 7 ins. diam., bears S. 6° E., 40 lks. dist., mkd. AP530 FAIR BT.

A pine, 11 ins. diam., bears S. 19° W., 66 lks. dist., mkd. AP530 BT.

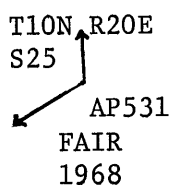
Angle point 531, monumented by a dead pine stump, 18 ins. diam., no mks., verified by record course and dist. from the remains of the orig. bearing trees

An alligator juniper, 18 ins. diam., bears N. 20° E., 61 lks. dist., mkd. AP531 BT.

A dead pine stump, 15 ins. diam., bears South, 29 lks. dist., no mks.

At the cor. point

Set the iron post, 20 ins. in the ground, in a collar of stone, brass cap mkd.



from which

An alligator juniper tree, 13 ins. diam., bears S. 51° W., 27 lks. dist., mkd. AP531 FAIR BT.

Deposit the orig. cor. stump alongside the iron post.

Angle point is 35 lks. N. of a fence, bearing irregularly N. and SW.

Angle point 532, monumented by a pine snag, 22 ins. diam., mkd. BMFR on N. face and APNBWMIR on S. face, from which new accessories

An iron post, set 22 ins. in the ground, in a collar of stone, for a reference monument, bears N. 38° E., 30.3 lks. dist., mkd. T10N R20E S25 AP532 RM 20 FT 1968 and an arrow pointing to the true cor.

Remonumentation, Fort Apache Indian Reservation Bdy.
T. 10 N., R. 20 E.

CHAINS	
	<p>A pine, 10 ins. diam., bears S. 23° W., 39 lks. dist., mkd. AP532 FAIR BT.</p> <p>Angle point is 1 ch. S. of a fence, bearing irregularly NE. and NW.</p> <hr/> <p>Angle point 533, monumented by a sandstone, 18 x 10 x 6 ins., set 12 ins. in the ground, mkd. BMFR on N. face and with faint scribe mks. on S. face, from which the orig. bearing trees</p> <p>An alligator juniper, 12 ins. diam., bears S. 85° W., 15 lks. dist., mkd. AP533 BT.</p> <p>An alligator juniper, 18 ins. diam., bears N. 10° W., 53 lks. dist., mkd. AP533 BT.</p> <p>At the cor. point</p> <p>Set the iron post, 22 ins. in the ground, in a collar of stone, brass cap mkd.</p> <p style="text-align: center;">T10N R20E S25 ←————→ AP533 FAIR 1968</p> <p>from which</p> <p>A pine, 8 ins. diam., bears N. 24° E., 69 lks. dist., mkd. AP533 BT.</p> <p>Bury the orig. cor. stone alongside the iron post.</p> <p>Angle point is 5 lks. S. of a fence, bearing irregularly SE. and W.</p> <hr/> <p>The 70½ mile cor. and angle point 534, reestablished by record course and dist. from the remaining orig. bearing trees</p> <p>An alligator juniper, 12 ins. diam., bears S. 61° E., 25 lks. dist., mkd. WMIR 70½M BT.</p> <p>A pine, 18 ins. diam., bears S. 60° W., 49 lks. dist., no mks.</p> <p>A pine, 21 ins. diam., bears N. 81° W., 60 lks. dist., mkd. with an overgrown blaze.</p> <p>At the cor. point</p> <p>Set the iron post, 22 ins. in the ground, in a collar of stone, brass cap mkd.</p> <p style="text-align: center;">T10N R20E S26 AP534 ←————→ 70½M FAIR 1968</p> <p>Cor. is 40 lks. N. of a fence, bearing irregularly E. and W.</p>

BOOK 4856

16.

Remonumentation, Fort Apache Indian Reservation Bdy.
T. 10 N., R. 20 E.

CHAINS

Angle point 538, monumented by a pine stump, with a log, 18 ins. diam., alongside, log mkd. BMFR on N. face and APNBWMIR 538 on S. face, from which new accessories

An alligator juniper, 20 ins. diam., bears N. 48° E., 51 lks. dist., mkd. AP538 BT.

An iron post, set 22 ins. in the ground, in a collar of stone, for a reference monument, bears S 77° E., 27.3 lks. dist., mkd. T10N R20E S26 AP538 RM 18 FT 1968 and an arrow pointing to the true cor.

Angle point is 50 lks. N. of a fence, bearing irregularly E. and W.

Angle point 539, monumented by a dead pine snag, 21 ins. diam., mkd. BMFR on N. face and APNBWMIR 539 on S. face, from which new accessories

An iron post, set 20 ins. in the ground, in a collar of stone, for a reference monument, bears N. 62½° E., 15.2 lks. dist., mkd. T10N R20E S26 AP539 RM 10 FT 1968 and an arrow pointing to the true cor.

An alligator juniper, 20 ins. diam., bears S. 72° W., 22 lks. dist., mkd. AP539 FAIR BT.

Angle point is about 150 lks. S. of a fence, bearing irregularly E. and W.

Angle point 540, monumented by a pine tree, 22 ins. diam., mkd. BWIR 54 on S. face and with an overgrown blaze on N. face, from which new bearing trees

A pine, 4 ins. diam., bears S. 20° W., 44 lks. dist., mkd. X BT.

A pine, 11 ins. diam., bears S. 70° W., 117 lks. dist., mkd. AP540 FAIR BT.

Angle point is about 2 chs. S. of rim road and 30 lks. S. of a fence, bearing irregularly SE. and NW.

Angle point 554, monumented by a pine tree, 22 ins. diam., mkd. with overgrown blazes on N. face and S. face, from which a new bearing tree

A pine, 5 ins. diam., bears S. 30° E., 33 lks. dist., mkd X BT.

from which

The 72 mile cor. bears S. 85° E., 87 lks. dist.

Angle point is 50 lks. S. of rim road and 40 lks. N. of a fence, bearing irregularly E. and NW.

Remonumentation, Fort Apache Indian Reservation Bdy.
T. 10 N., R. 20 E.

CHAINS

Angle point 555, monumented by an alligator juniper, 32 ins. diam., mkd. APNBWMIR 555 on S. face and with an overgrown blaze on N. face, from which new bearing trees

A pine, 6 ins. diam., bears N. 52° E., 52 lks. dist., mkd. AP555 BT.

An alligator juniper, 8 ins. diam., bears S. $84\frac{1}{2}^\circ$ W., 55 lks. dist., mkd. AP555 FAIR BT.

Angle point is about 145 lks. S. of rim road and 75 lks. S. of a fence, bearing irregularly SE. and NW.

Angle point 557, monumented by a twin alligator juniper, 22 ins. diam., mkd. BMFR on N. face and APNBWMIR 557 on S. face, from which new bearing trees

A pine, 8 ins. diam., bears N. 18° E., 20 lks. dist., mkd. AP557 BT.

A pine, 11 ins. diam., bears East, 59 lks. dist., mkd. AP557 FAIR BT.

Angle point is on a fence, bearing irregularly E. and SW.

Angle point 558, monumented by an alligator juniper, 17 ins. diam., mkd. BMFR on N. face and APNBWMIR 558 on S. face, from which new bearing trees

A pine, 6 ins. diam., bears N. 66° E., $30\frac{1}{2}$ lks. dist., mkd. AP558 FAIR BT.

An alligator juniper, 10 ins. diam., bears S. 61° E., 57 lks. dist., mkd. AP558 FAIR BT.

Angle point is on a fence, bearing irregularly NE. and S.

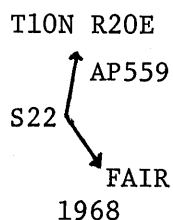
Angle point 559, monumented by an oak stump, 12 ins. diam., no mks., verified by record course and dist. from the orig. bearing trees

A twin alligator juniper, 22 ins. diam., bears S. $28\frac{1}{2}^\circ$ E., 83 lks. dist., mkd. AP559 BT.

An alligator juniper, 32 ins. diam., bears S. 25° W., 118 lks. dist., mkd. AP559 BT.

At the cor. point

Set the iron post, 15 ins. in the ground, mound of stone to top, brass cap mkd.



Deposit the orig. cor. stump alongside the iron post.

Angle point is 25 lks. W. of a fence, bearing irregularly N. and S.

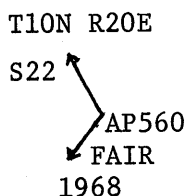
Remonumentation, Fort Apache Indian Reservation Bdy.
T. 10 N., R. 20 E.

CHAINS

Angle point 560, monumented by a dead pine stump, with a fallen tree, 22 ins. diam., alongside, tree mkd. APNBWMIR 560 on one face.

At the cor. point

Set the iron post, 20 ins. in the ground, in a collar of stone, brass cap mkd.



from which

A pine, 5 ins. diam., bears N. 34° E., 26 lks. dist., mkd. X BT.

An alligator juniper, 15 ins. diam., bears S. 35° E., 52 lks. dist., mkd. AP560 FAIR BT.

Deposit the orig. cor. stump alongside the iron post.

Angle point is 60 lks. E. of rim road and 5 lks. E. of a fence, bearing irregularly N. and S.

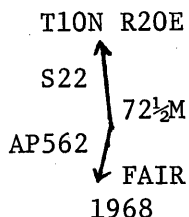
The 72½ mile cor. and angle point 562, monumented by a sandstone, 14 x 11 x 11 ins., set 5 ins. in the ground, mkd. 72½M on N. face, from which the remains of the orig. bearing trees

An alligator juniper stump, 22 ins. diam., bears N. 23½° E., 37 lks. dist., no mks.

An alligator juniper, 22 ins. diam., bears N. 55° E., 76 lks. dist., mkd. NBWMIR 72½M BT.
(Note: record dist. 80 lks.).

At the cor. point

Set the iron post, 22 ins. in the ground, in a collar of stone, brass cap mkd.



from which

An alligator juniper, 10 ins. diam., bears N. 60° W., 25½ lks. dist., mkd. 72½M BT.

Bury the orig. cor. stone alongside the iron post.

Cor. is 85 lks. E. of rim road and 10 lks. W. of a fence bearing irregularly N. and S.

Remonumentation, Fort Apache Indian Reservation Bdy.
T. 10 N., R. 20 E.

CHAINS	
	<p>Angle point 563, monumented by an alligator juniper, 35 ins. diam., mkd. BMFR on NW. face and APNBWMIR 563 on SE. face, from which new bearing trees</p> <p>An alligator juniper, 37 ins. diam., bears N. 72° E., 73 lks. dist., mkd. AP563 FAIR BT.</p> <p>A pine, 6 ins. diam., bears S. 47° E., 59 lks. dist., mkd. AP563 FAIR BT.</p> <p>Angle point is about 220 lks. S. of rim road and 40 lks. S. of a fence, bearing irregularly N. and W.</p>
	<p>Angle point 564, monumented by a pine tree, 20 ins. diam., mkd. BMFR on N. face and with an overgrown blaze with faint scribe mks. visible on S. face, from which new bearing trees</p> <p>A pine, 8 ins. diam., bears S. 7° W., 91 lks. dist., mkd. AP564 FAIR BT.</p> <p>A pine, 7 ins. diam., bears N. 57° W., 108 lks. dist., mkd. AP564 BT.</p> <p>Angle point is on a fence, bearing irregularly E. and SW., on the E. side of Yellowstone Road, 35 lks. S. of rim road.</p>
	<p>Angle point 565, monumented by an alligator juniper, 25 ins. diam., mkd. BMFR on N. face and APNBWMIR 565 on S. face, from which new bearing trees</p> <p>An alligator juniper, 15 ins. diam., bears S. 50° E., 37 lks. dist., mkd. AP565 FAIR BT.</p> <p>A pine, 10 ins. diam., bears N. 76° W., 20 lks. dist., mkd. AP565 BT.</p> <p>Angle point is about 1¼ chs. S. of rim road and 80 lks. S. of a fence, bearing irregularly NE. and W.</p>
	<p>The 73 mile cor., monumented by a sandstone, 17 x 12 x 8 ins., set 6 ins. in the ground, mkd. BMFR on N. face and NBWMIR 73M on S. face, with mound of stone to the N. From the cor., the remains of the orig. bearing trees</p> <p>A pine stump, 27 ins. diam., bears S. 57½° E., 40 lks. dist., mkd. NBWMIR 73M BT. (Note: record dist. 37 lks.).</p> <p>A pine stump, 14 ins. diam., bears S. 28½° E., 35 lks. dist., no mks.</p> <p>A pine, 22 ins. diam., bears S. 89° W., 47 lks. dist., mkd. NBWMIR 73M BT. (Note: record dist. 49 lks.).</p> <p>At the cor. point</p> <p>Set the iron post, 22 ins. in the ground, in a collar of stone, brass cap mkd.</p> <div style="text-align: center;"> <p>T10N R20E S22 ↔ 73M FAIR 1968</p> </div>

Remonumentation, Fort Apache Indian Reservation Bdy.
T. 10 N., R. 20 E.

CHAINS

Bury the orig. cor. stone alongside the iron post.

Cor. is 60 lks. S. of rim road and 15 lks. N. of a fence, bearing irregularly E. and W.

Angle point 566, monumented by a dead pine stump, 25 ins. diam., mkd. NBWMIR 5 on S. face, from which new accessories

An alligator juniper, 4 ins. diam., bears East 19 lks. dist., mkd. X BT.

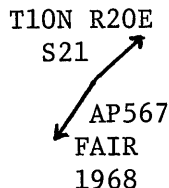
An iron post, set 20 ins. in the ground, in a collar of stone, for a reference monument, bears S. 21° W., 24.2 lks. dist., mkd. T10N R20E AP566 RM FAIR 16 FT 1968 and an arrow pointing to the true cor.

Angle point is 40 lks. S. of rim road, and 60 lks. N. of a fence, bearing irregularly E. and SW.

Angle point 567, monumented by a dead pine stump, 18 ins. diam., mkd. BMFR on N. face and APNBWMIR 567 on S. face.

At the cor. point

Set the iron post, 18 ins. in the ground, in a collar of stone, brass cap mkd.



from which

A twin alligator juniper, 20 ins. diam., bears S. 22° E., 42 lks. dist., mkd. AP567 FAIR BT.

An alligator juniper, 22 ins. diam., bears N. 72° W., 23 lks. dist., mkd. AP567 BT.

Deposit the orig. cor. stump alongside the iron post.

Angle point is on a fence, bearing irregularly NE. and SW., 60 lks. S. of rim road.

The 73½ mile cor. and angle point 568, monumented by a mound of stone, verified by record course and dist. from the remains of the orig. bearing trees

A pine stump, 21 ins. diam., bears East, 38 lks. dist., no mks.

A pine, 15 ins. diam., bears S. 33° E., 24 lks. dist., mkd. WMIR M BT.

A stump hole, with a dead and fallen pine tree, 16 ins. diam., alongside, bears S. 21½° E., 34 lks. dist., mkd. NBWMIR 73½M BT.

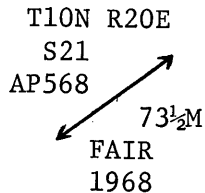
A pine stump, 17 ins. diam., bears N. 2° W., 45 lks. dist., no mks.

Remonumentation, Fort Apache Indian Reservation Bdy.
T. 10 N., R. 20 E.

CHAINS

At the cor. point

Set the iron post, 21 ins. in the ground, in a collar of stone, brass cap mkd.



from which

An alligator juniper, 6 ins. diam., bears N. 45° W., 19 lks. dist., mkd. 73½M BT.

An alligator juniper, 10 ins. diam., bears N. 14° W., 72 lks. dist., mkd. 73½M BT.

Cor. is about 150 lks. S. of rim road, and 1 ch. N. of a fence, bearing irregularly NE. and SW.

Angle point 570, monumented by a dead pine stump, with a fallen tree, 25 ins. diam., alongside, tree mkd. BMFR on N. face and APNBWMIR 570 on S. face, from which new accessories

An iron post, set 16 ins. in the ground to bedrock, mound of stone to top, for a reference monument, bears N. 2° E., 30.8 lks. dist., mkd. T10N R20E S28 AP570 RM 20½ FT 1968 and an arrow pointing to the true cor.

A pine tree, 12 ins. diam., bears S. 80° E., 81 lks. dist., mkd. AP570 FAIR BT.

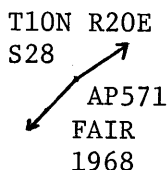
Angle point is 1 ch. S. of rim road and 5 lks. S. of a fence, bearing irregularly NE. and SW.

Angle point 571, monumented by a sandstone, 12 x 8 x 6 ins., set 4 ins. in the ground, in a mound of stone, mkd. APNBWMIR 571 on SE. face and BMFR on N. face, from which the remaining orig. bearing tree

An oak, 13 ins. diam., bears N. 71½° E., 35 lks. dist., mkd. with an overgrown blaze.

At the cor. point

Set the iron post, 22 ins. in the ground, in a collar of stone, brass cap mkd.



from which

A pine, 10 ins. diam., bears S. 62° W., 57 lks. dist., mkd. AP571 BT.

Bury the orig. cor. stone alongside the iron post.

Remonumentation, Fort Apache Indian Reservation Bdy.
T. 10 N., R. 20 E.

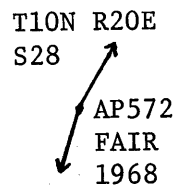
CHAINS

Angle point is 60 lks. E. of rim road, and 30 lks. E. of a fence, bearing irregularly NE. and SW.

Angle point 572, monumented by a dead pine stump, 20 ins. diam., mkd. BMFR on W. face and with faint scribe mks. on E. face.

At the cor. point

Set the iron post, 24 ins. in the ground, in a collar of stone, brass cap mkd.



from which

A pine, 10 ins. diam., bears N. 45° E., 72 lks. dist., mkd. AP572 FAIR BT.

A pine, 10 ins. diam., bears S. 8° E., 57 lks. dist., mkd. AP572 FAIR BT.

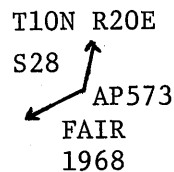
Deposit the orig. cor. stump alongside the iron post.

Angle point is on a fence, bearing irregularly NE. and SW., 25 lks. E. of rim road.

Angle point 573, monumented by a stump hole, with a dead and fallen alligator juniper tree, 25 ins. diam., alongside, mkd. BMFR on W. face and APNBWMIR 573 on E. face.

At the cor. point

Set the iron post, 20 ins. in the ground, in a collar of stone, brass cap mkd.



from which

A pine, 8 ins. diam., bears S. 47° E., 27 lks. dist., mkd. AP573 FAIR BT.

A pine, 7 ins. diam., bears N. 58° W., 59 lks. dist., mkd. AP573 BT.

Angle point is on a fence, bearing irregularly NE. and SW., 106 lks. E. of rim road.

Angle point 574, monumented by an alligator juniper tree, 21 ins. diam., mkd. APNBWMIR 574 on E. face and with an overgrown blaze on W. face, from which a new bearing tree

A pine, 9 ins. diam., bears N. 72° W., 35 lks. dist., mkd. AP574 BT.

Remonumentation, Fort Apache Indian Reservation Bdy.
T. 10 N., R. 20 E.

CHAINS

Angle point is on a fence, bearing irregularly NE. and SW., 65 lks. S. of rim road.

The 74 mile cor., monumented by a sandstone, 16 x 12 x 9 ins., set 4 ins. in the ground, mkd. 74M on E. face, from which the remains of the orig. bearing trees

A pine, 15 ins. diam., bears S. 84° E., 15 lks. dist., mkd. NBWMIR 74M BT.

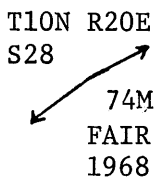
A pine, 15 ins. diam., bears S. 59° E., 21 lks. dist., mkd. NBWMIR 74M BT.

A pine, 22 ins. diam., bears N. 21½° W., 32 lks. dist., mkd. NBWMIR 74M BT.

A stump hole bears N. 61° W., 45 lks. dist.

At the cor. point

Set the iron post, 18 ins. in the ground, in a collar of stone, brass cap mkd.



Bury the orig. cor. stone alongside the iron post.

Cor. is 65 lks. S. of rim road and 5 lks. N. of a fence, bearing irregularly NE. and SW.

Angle point 576, monumented by a pine tree, 18 ins. diam., mkd. with an overgrown blaze and faint scribe mks. on W. face and with an overgrown blaze on E. face, from which new bearing trees

An alligator juniper, 25 ins. diam., bears S. 50° W., 85 lks. dist., mkd. AP576 BT.

An alligator juniper, 30 ins. diam., bears N. 54° W., 46 lks. dist., mkd. AP576 BT.

Angle point is 40 lks. E. of rim road.

Angle point 577, monumented by a pine tree, 16 ins. diam., mkd. APNBWMIR 577 on E. face and with an overgrown blaze on W. face, from which new bearing trees

A pine, 10 ins. diam., bears N. 35° E., 83 lks. dist., mkd. AP577 FAIR BT.

An alligator juniper, 20 ins. diam., bears S. 86° E., 56 lks. dist., mkd. AP577 FAIR BT.

Angle point is 1 ch. E. of rim road and 30 lks. E. of a fence, bearing irregularly N. and S.

Remonumentation, Fort Apache Indian Reservation Bdy.
T. 10 N., R. 20 E.

CHAINS

Angle point 578, monumented by a dead pine stump, with a fallen tree, 30 ins. diam., alongside, tree mkd. NBWM, from which new accessories

An iron post, set 18 ins. in the ground, in a collar of stone, for a reference monument, bears N. 43° E., 30.3 lks. dist., mkd. T10N R20E AP578 RM 20 FT FAIR 1968 and an arrow pointing to the true cor.

An alligator juniper, 17 ins. diam., bears S. 77° W., 48 lks. dist., mkd. AP578 BT.

Angle point is about 2 chs. SE of rim road, and 20 lks. NW. of a fence, bearing irregularly N. and SW.

The 74½ mile cor. and angle point 579, monumented by a sandstone, 16 x 10 x 10 ins., set 10 ins. in the ground, mkd. AP 57 4½M on SE. face, with a mound of stone to the N. From the cor., the remains of the orig. bearing trees

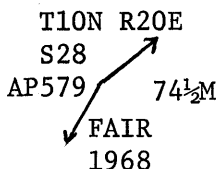
An alligator juniper, 22 ins. diam., bears N. 15° E., 54 lks. dist., mkd. with an overgrown blaze. (Note: record dist. 52 lks.).

A pine stump, 18 ins. diam., bears S. 55° E., 42 lks. dist., no mks.

An alligator juniper, 22 ins. diam., bears N. 7° W., 24 lks. dist., mkd. NBWMIR 74½M BT.

At the cor. point

Set the iron post, 22 ins. in the ground, in a collar of stone, brass cap mkd.



from which

A pine, 15 ins. diam., bears S. 18° W., 31 lks. dist., mkd. 74½M FAIR BT.

Bury the orig. cor. stone alongside the iron post.

Cor. is 45 lks. E. of rim road, and 5 lks. E. of a fence, bearing irregularly NE. and SW.

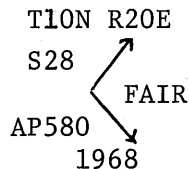
Remonumentation, Fort Apache Indian Reservation Bdy.
T. 10 N., R. 20 E.

CHAINS

Angle point 580, monumented by a stump hole, with a dead and fallen pine tree, 30 ins. diam., alongside, mkd. NBWMIR 580 on SE. face.

At the cor. point

Set the iron post, 20 ins. in the ground, in a collar of stone, brass cap mkd.



from which

A pine, 10 ins. diam., bears East, 75 lks. dist., mkd. AP580 FAIR BT.

A pine, 10 ins. diam., bears S. 19° W., 60 lks. dist., mkd. AP580 BT.

Angle point is 90 lks. E. of rim road and 10 lks. E. of a fence, bearing irregularly NE. and SE.

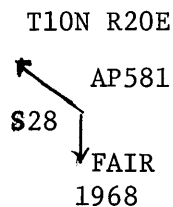
Angle point 581, monumented by a mound of stone, verified by record course and dist. from the remains of the orig. bearing trees

A pine stump, 17 ins. diam., bears S. 29° E., 44 lks. dist., mkd. AP581 BT.

A pine, 13 ins. diam., bears S. 41° W., 45 lks. dist., mkd. with an overgrown blaze.

At the cor. point

Set the iron post, 20 ins. in the ground, in a collar of stone, brass cap mkd.



from which

An alligator juniper, 42 ins. diam., bears N. 49° E., 101 lks. dist., mkd. AP581 FAIR BT.

Angle point is about 4½ chs. E. of rim road and 20 lks. E. of a fence, bearing irregularly NW. and S.

The 75 mile cor. and angle point 584, monumented by a sandstone, 15 x 12 x 8 ins., set 5 ins. in the ground, mkd. NBWMIR 75M on E. face, with mound of stone to the N. From the cor., the remains of the orig. bearing trees

A burned pine stump, 18 ins. diam., bears N. 72½° E., 47 lks. dist., mkd. BT.

A pine, 25 ins. diam., bears S. 33° E., 74 lks. dist., mkd. with an overgrown blaze and faint scribe mks. (Note: record dist. 59 lks.)

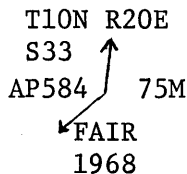
Remonumentation, Fort Apache Indian Reservation Bdy.
T. 10 N., R.. 20 E.

CHAINS

A stump hole bears N. 70½° W., 26 lks. dist.

At the cor. point

Set the iron post, 22 ins. in the ground, in a collar of stone, brass cap mkd.



from which

A pine, 20 ins. diam., bears N. 80° W., 32 lks. dist., mkd. 75M BT.

Bury the orig. cor. stone alongside the iron post.

Cor. is about 1½ chs. S. of rim road and 5 lks. S. of a fence, bearing irregularly N. and SW.

Angle point 585, monumented by a pine tree, 25 ins. diam., mkd. with overgrown blazes on N. face and S. face, from which new bearing trees

A pine, 20 ins. diam., bears N. 7° E., 78 lks. dist., mkd. AP585 BT.

A pine, 10 ins. diam., bears S. 28° W., 24 lks. dist., mkd. AP585 BT.

Angle point is 50 lks. NW. of rim road.

Angle point 586, monumented by an alligator juniper, 22 ins. diam., mkd. APNBWMIR 586 on SW. face and BMFR on NE. face, from which new bearing trees

A pine, 10 ins. diam., bears N. 23° W., 51 lks. dist., mkd. AP586 BT.

A pine, 7 ins. diam., bears N. 75° W., 40 lks. dist., mkd. AP586 BT.

Angle point is 1 ch. S. of rim road and 60 lks. S. of a fence, bearing irregularly NE. and SW.

Angle point 588, monumented by an oak stump, with a fallen tree, 15 ins. diam., alongside, tree mkd. with an overgrown blaze (I cut open blaze and find faint scribe mks.), from which new accessories

An iron post, set 20 ins. in the ground, in a collar of stone, for a reference monument, bears N. 24° E., 30.3 lks. dist., mkd. T10N R20E S32 AP588 RM 20 FT 1968 and an arrow pointing to the true cor.

A pine, 10 ins. diam., bears S. 8° W., 53 lks. dist., mkd. AP588 FAIR BT.

Angle point is 30 lks. S. of a fence, bearing irregularly NE. and SW., and 130 lks. S. of rim road.

Remonumentation, Fort Apache Indian Reservation Bdy.
T. 10 N., R. 20 E.

CHAINS

Angle point 589, monumented by a pine tree, 22 ins. diam., mkd. with faint scribe mks and blazes, partly overgrown, on N. face and S. face, from which new bearing trees

A pine, 12 ins. diam., bears N. 71° E., 114 lks. dist., mkd. AP589 FAIR BT.

A pine, 15 ins. diam., bears S. 2° E., 125 lks. dist., mkd. AP589 FAIR BT.

Angle point is 35 lks. S. of rim road and 20 lks. N. of a fence, bearing irregularly NE. and SW.

The 75½ mile cor., monumented by a sandstone, 20 x 15 x 8 ins., set 4 ins. in the ground, mkd. BMFR on NW. face and NBWMIR 75½M on SE. face, from which the remains of the orig. bearing trees

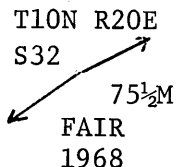
A pine, 22 ins. diam., bears N. 36 3/4° E., 27 lks. dist., mkd. NBWMIR 75½M BT.

A pine, 22 ins. diam., bears S. 9 3/4° W., 98 lks. dist., mkd. NBWMIR 75½M BT.

A pine stump, with a fallen tree, 24 ins. diam., alongside, bears N. 87½° W., 49 lks. dist., tree mkd. NBWMIR 75½M BT.

At the cor. point

Set the iron post, 24 ins. in the ground, in a collar of stone, brass cap mkd.



Bury the orig. cor. stone alongside the iron post.

Cor. is 10 lks. S. of rim road, and 2 lks. S. of a fence, bearing irregularly NE. and SW.

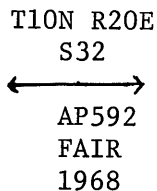
Angle point 592, monumented by a burned pine stump, 20 ins. diam., verified by record course and dist. from the orig. bearing trees

A twin alligator juniper stump, 15 ins. diam., bears S. 58° W., 39 lks. dist., mkd. 92 BT.

A pine, 23 ins. diam., bears N. 10° W., 37 lks. dist., mkd. with an overgrown blaze.

At the cor. point

Set the iron post, 22 ins. in the ground, in a collar of stone, brass cap mkd.



Remonumentation, Fort Apache Indian Reservation Bdy.
T. 10 N., R. 20 E.

CHAINS

Deposit the orig. cor. stump alongside the iron post.

Angle point is 1 ch. S. of rim road and 10 lks. S. of a fence, bearing irregularly E. and W.

The 76 mile cor., monumented by a sandstone, 12 x 10 x 9 ins., set 5 ins. in the ground, mkd. BMFR on N. face and NBWMIR 76M on S. face, from which the remains of the orig. bearing trees

A pine, 20 ins. diam., bears N. $40\frac{1}{2}^\circ$ E., 75 lks. dist., mkd. with an overgrown blaze.

A pine, 22 ins. diam., bears S. $38\frac{1}{2}^\circ$ W., 36 lks. dist., mkd. NBWMIR 76M BT.

An oak, 12 ins. diam., bears N. 1° W., 62 lks. dist., mkd. with an overgrown blaze.

At the cor. point

Set the iron post, 20 ins. in the ground, in a collar of stone, brass cap mkd.

T10N R20E
S32
↔
76M
FAIR
1968

Bury the orig. cor. stone alongside the iron post.

Cor. is 90 lks. S. of rim road, and 5 lks. S. of a fence, bearing irregularly E. and W.

Angle point 593, monumented by a dead pine tree, 24 ins. diam., mkd. APNBWMIR 593 on S. face and with an overgrown blaze on N. face, from which new accessories

An iron post, set 22 ins. in the ground, in a collar of stone, for a reference monument, bears N. 35° E., 30.8 lks. dist., mkd. T10N R20E S32 AP593 RM $20\frac{1}{2}$ FT 1968 and an arrow pointing to the true cor.

A pine, 6 ins. diam., bears S. 83° W., 23 lks. dist., mkd. AP593 FAIR BT.

Raise a mound of stone N. of the iron post.

Angle point is 80 lks. S. of rim road, on a fence, bearing irregularly E. and W.

Angle point 596, monumented by a pine, 18 ins. diam., mkd. APNBWMIR 596 on S. face and BMFR on N. face, from which new bearing trees

A pine, 12 ins. diam., bears S. 78° E., 43 lks. dist., mkd. AP596 FAIR BT.

An alligator juniper, 5 ins. diam., bears South 66 lks. dist., mkd. X BT.

Angle point is about 140 lks. S. of rim road, and 40 lks. S. of a fence, bearing irregularly E. and W.

Remonumentation, Fort Apache Indian Reservation Bdy.
T. 10 N., R. 20 E.

CHAINS

The 76½ mile cor., monumented by a sandstone, 10 x 10 x 10 ins., set 7 ins. in the ground, mkd. BMFR on N. face and with faint scribe mks. on S. face, with mound of stone to the N. From the cor., the remains of the orig. bearing trees

A pine, 21 ins. diam., bears N. 39° E., 44 lks. dist., mkd. NBWMIR 76½.

A stump hole bears N. 50¼° E., 62 lks. dist.

A pine stump, 15 ins. diam., bears N. 46¼° W., 64 lks. dist., no mks.

At the cor. point

Set the iron post, 20 ins. in the ground, in a collar of stone, brass cap mkd.

T10N R20E
S31
↔
76½M
FAIR
1968

from which

A pine, 8 ins. diam., bears N. 12½° W., 25½ lks. dist., mkd. 76½M BT.

A pine, 5 ins. diam., bears N. 49° W., 61 lks. dist., mkd. 76½M BT.

Rebuild the orig. mound of stone N. of the cor.

Bury the orig. cor. stone alongside the iron post.

Cor. is 100 lks. S. of rim road, and 7 lks. S. of a fence, bearing irregularly E. and W.

Angle point 598, monumented by a pine tree, 20 ins. diam., mkd. with an overgrown blaze on N. face and faint scribe mks. on S. face, from which new bearing trees

A pine, 10 ins. diam., bears N. 85° W., 86½ lks. dist., mkd. AP598 BT.

A pine, 15 ins. diam., bears N. 28° W., 72 lks. dist., mkd. AP598 BT.

Angle point is about 1½ chs. S. of rim road, on a fence, bearing irregularly E. and SW.

Angle point 599, monumented by a dead and burned pine stump, 10 ins. diam., mkd. BMFR on N. face and APNBWMIR 599 on S. face.

At the cor. point

Set the iron post, 24 ins. in the ground, in a collar of stone, brass cap mkd.

BOOK 4856

30.

Remonumentation, Fort Apache Indian Reservation Bdy.
T. 10 N., R. 20 E.

CHAINS

T10N R20E
S31
←↗
AP599
FAIR
1968

from which

An alligator juniper, 27 ins. diam., bears
N. 15° E., 61 lks. dist., mkd. AP599 BT.

An alligator juniper, 15 ins. diam., bears
S. 54° E., 41 lks. dist., mkd. AP599 FAIR BT.

Deposit the orig. cor. stump alongside the iron post.

Angle point is about 8¼ chs. S. of rim road, and 25 lks.
S. of a fence, bearing irregularly NE. and W.

Angle point 600, monumented by an alligator juniper, 25
ins. diam., mkd. IR 600 on S. face, scribe mks. burned
off on E. face, from which new bearing trees

An alligator juniper, 30 ins. diam., bears
N. 42° E., 13 lks. dist., mkd. AP600 BT.

A pine, 15 ins. diam., bears S. 39° E., 84 lks.
dist., mkd. AP600 FAIR BT.

Angle point is on a fence, bearing irregularly E. and W.,
about 8 chs. S. of rim road.

The 77 mile cor., monumented by a sandstone, 12 x 10 x 8
ins., set 9 ins. in the ground, mkd. BMFR on N. face,
NBWMIR on S. face and 77M on E. face, with mound of stone
to the N. From the cor., the remains of the orig. bear-
ing trees

A pine stump, 18 ins. diam., bears N. 45° E.,
54 lks. dist., mkd. NBWMIR 77M BT.

A pine stump, 15 ins. diam., bears S. 37 3/4° E.,
24 lks. dist., no mks.

A stump hole bears S. 31½° W., 24 lks. dist.

A pine, 20 ins. diam., bears N. 56 3/4° W., 31 lks.
dist., mkd. NBWMIR 77.

At the cor. point

Set the iron post, 20 ins. in the ground, in a collar
of stone, brass cap mkd.

T10N R20E
S31
←→
77M
FAIR
1968

from which

An alligator juniper, 8 ins. diam., bears S. 50°
W., 23 lks. dist., mkd. 77M FAIR BT.

Remonumentation, Fort Apache Indian Reservation Bdy.
T. 10 N., R. 20 E.

CHAINS

Bury the orig. cor. stone alongside the iron post.

Cor. is on a fence, bearing irregularly E. and W., about 3¼ chs. S. of rim road.

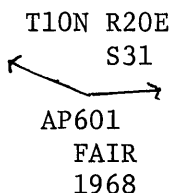
Angle point 601, monumented by a stump hole, verified by record course and dist. from the remains of the orig. bearing trees

A burned pine stump, bears S. 45° E., 20 lks. dist., no mks.

An alligator juniper, 17 ins. diam., bears S. 10° E., 27 lks. dist., mkd. AP601 BT.

At the cor. point

Set the iron post, 24 ins. in the ground, in a collar of stone, brass cap mkd.



from which

An alligator juniper, 8 ins. diam., bears N. 17° E., 51 lks. dist., mkd. AP601 BT.

A pine, 12 ins. diam., bears N. 39° W., 68 lks. dist., mkd. AP601 BT.

Angle point is about 3 3/4 chs. S. of rim road, and 40 lks. S. of a fence, bearing irregularly E. and W.

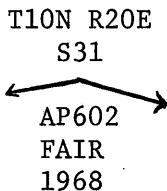
Angle point 602, monumented by a stump hole, with bits of wood in hole, verified by record course and dist. from the remains of the orig. bearing trees

A pine, 22 ins. diam., bears S. 74½° E., 49 lks. dist., mkd. with an overgrown blaze.

A pine stump, 18 ins. diam., bears S. 69½° W., 52 lks. dist., no mks.

At the cor. point

Set the iron post, 24 ins. in the ground, brass cap mkd.



from which

A pine, 10 ins. diam., bears S. 21° E., 85 lks. dist., mkd. AP602 FAIR BT.

A pine, 7 ins. diam., bears S. 7° W., 50 lks. dist., mkd. AP602 FAIR BT.

Angle point is 65 lks. S. of rim road, and 45 lks. N. of a fence, bearing irregularly E. and W.

Remonumentation, Fort Apache Indian Reservation Bdy.
T. 10 N., R. 20 E.

CHAINS

Angle point 603, monumented by a partially dead oak, 14 ins. diam., mkd. with an overgrown blaze on N. face and with faint scribe mks. on S. face, from which new accessories

An iron post, set 24 ins. in the ground, for a reference monument, bears N. 44° E., 28.8 lks. dist., mkd. T10N R20E S31 AP603 RM 19 FT 1968 and an arrow pointing to the true cor.

A juniper, 7 ins. diam., bears N. 69° W., 46 lks. dist., mkd. AP603 BT.

Angle point is about 135 lks. S. of rim road, and 45 lks. S. of a fence, bearing irregularly E. and W.

General Statement

The official record was found to be in error for some of the bearings and distances given for the bearing trees. A few of the trees were misnamed as to specie. A ring growth count was made on several trees which proved they were marked at the time of the original survey.

Where the original corner monument appeared to be undisturbed, it was accepted as the true point for the corner.

BOOK 4856
CERTIFICATE OF SURVEY

(I) ~~(We)~~, Howard H. Thomas, HEREBY
CERTIFY upon honor that, in pursuance of special instructions bearing date of the 17th day
of June, 19 68, (I) ~~(We)~~ have remonumented a portion of the cadastral
survey corners of the Fort Apache Indian Reservation Boundary in Township
10 North, Ranges 20 and 21 East,

of the Gila and Salt River Meridian, in the State of Arizona, which
are represented in the foregoing field notes as having been executed by (me), ~~(us)~~ and under (my)
~~(our)~~ direction; and that said survey has been made in strict conformity with said special instruc-
tions, the Manual of Instructions for the Survey of the Public Lands of the United States, and in
specific manner described in the foregoing field notes.

April 14, 1969 (Date) Howard H. Thomas (Cadastral Surveyor)

(Date) _____ (Cadastral Surveyor)

CERTIFICATE OF APPROVAL

SUBMITTED FOR APPROVAL
Date JUL 30 1969

BUREAU OF LAND MANAGEMENT
Washington, D.C.

The foregoing field notes of the remonumentation of a portion of the cadastral
survey corners of the Fort Apache Indian Reservation Boundary in
Township 10 North, Ranges 20 and 21 East, of the Gila and Salt River
Meridian, Arizona,

executed by Howard H. Thomas, Cadastral Surveyor,
having been critically examined and found correct, are hereby approved.

JUN 3 1970 (Date) Clark F. Sumner (Chief, Division of Cadastral Survey)

CERTIFICATE OF TRANSCRIPT

~~I CERTIFY That the foregoing transcript of the field notes of the above-described surveys in
is a true copy of the original field notes.~~

(Date) _____ (Chief, Division of Cadastral Survey) GPO 849-626