

UNITED STATES
DEPARTMENT OF THE INTERIOR
BUREAU OF LAND MANAGEMENT

FIELD NOTES

of

REMONUMENTATION

of the

NORTH BOUNDARY OF THE FORT APACHE INDIAN RESERVATION

TOWNSHIP 6 NORTH, RANGE 27 EAST

TOWNSHIP 6 NORTH, RANGE 26 EAST

TOWNSHIP 7 NORTH, RANGE 27 EAST

Of the Gila and Salt River Meridian,

In the State of Arizona.

EXECUTED BY

John H. Witmer, Cadastral Surveyor

Under special instructions dated July 1, 19 69, which provided for the surveys included under Group Number 514, approved July 2, 1969, and assignment instructions dated July 2, 19 69.

Survey commenced July 8, 19 69

Survey completed September 11, 19 69

Form 9180-29
(March 1965)

UNITED STATES
DEPARTMENT OF THE INTERIOR
BUREAU OF LAND MANAGEMENT

INDEX TO SECTION
CORNER MONUMENTS

Tp. 6 N. R. 27 E. Mer. G&SR

6	5	4	3	2	1
7	8	9	10	11	12
AP33 18	17	16	15	14	13
FORT 19	20	21	22	23	24
INDIAN 30	29	28	27	26	25
RESERVATION 31	32	33	34	35	36

INITIAL MONUMENT

Tp. 6 N. R. 26 E. Mer. G&SR
(UNSURVEYED)

6	5	4	3	2	1
7	8	9	10	11	12
18	17	16	15	14	13
FORT APACHE 19	20	21	22	23	24
INDIAN 30	29	28	27	26	25
RESERVATION 31	32	33	34	35	36

AP55

NOTE

ONLY THE BEGINNING AND
ENDING CORNERS
REMONUMENTED IN EACH
TOWNSHIP ARE DIAGRAMMED.

Tp. 7 N. R. 27 E. Mer. G&SR

6	5	4	3	2	1
7	8	9	10	11	12
18	17	16	15	14	13
19	20	21	22	23	24
30	29	28	27	26	25
31	32	33	34	35	36

FORT APACHE INDIAN RESERV. 1.5M

31AP69

PAGE INDEX TO CORNER MONUMENTS

TOWNSHIP 6 NORTH, RANGE 27 EAST, G&SR M.

<u>Corner</u>	<u>Page</u>	<u>Corner</u>	<u>Page</u>
INITIAL MONUMENT (NE COR.)	1	ANGLE POINT 16 - - - - -	8
MILE CORNER ½ - - - - -	2	" " 17 - - - - -	8
ANGLE POINT 1 - - - - -	2	" " 19 - - - - -	8
" " 2 - - - - -	2	MILE CORNER 2 - - - - -	9
MILE CORNER 1 - - - - -	3	ANGLE POINT 20 - - - - -	9
ANGLE POINT 3 - - - - -	3	" " 21 - - - - -	9
" " 4 - - - - -	3	" " 22 - - - - -	10
" " 5 - - - - -	4	" " 23 - - - - -	10
" " 6 - - - - -	4	" " 24 - - - - -	11
" " 7 - - - - -	4	" " 25 - - - - -	11
" " 8 - - - - -	5	" " 26 - - - - -	11
" " 11 - - - - -	5	" " 27 - - - - -	12
MILE CORNER 1½ - - - - -	6	MILE CORNER 2½M (AP29) - - -	12
ANGLE POINT 12 - - - - -	6	ANGLE POINT 30 - - - - -	13
" " 13 - - - - -	6	" " 31 - - - - -	13
" " 14 - - - - -	7	MILE CORNER 3 (AP32) - - -	14
" " 15 - - - - -	7	ANGLE POINT 33 - - - - -	14

TOWNSHIP 6 NORTH, RANGE 26 EAST, G&SR M.

<u>Corner</u>	<u>Page</u>	<u>Corner</u>	<u>Page</u>
MILE CORNER 3½ - - - - -	15	ANGLE POINT 44 - - - - -	19
" " 4 (AP34) - - - - -	15	MILE CORNER 6 - - - - -	20
" " 4½ - - - - -	16	MILE CORNER 6½ - - - - -	20
" " 5 (AP36) - - - - -	16	ANGLE POINT 45 - - - - -	21
ANGLE POINT 37 - - - - -	17	" " 46 - - - - -	21
MILE CORNER 5½ (AP38) - - -	17	MILE CORNER 7 (AP47) - - -	21
ANGLE POINT 39 - - - - -	18	" " 7½ (AP50) - - -	22
" " 40 - - - - -	18	ANGLE POINT 51 - - - - -	22
" " 41 - - - - -	18	" " 52 - - - - -	23
" " 42 - - - - -	19	" " 55 - - - - -	23
" " 43 - - - - -	19		

TOWNSHIP 7 NORTH, RANGE 27 EAST, G&SR M.

<u>Corner</u>	<u>Page</u>	<u>Corner</u>	<u>Page</u>
ANGLE POINT 69 - - - - -	24	ANGLE POINT 86 - - - - -	30
MILE CORNER 9 - - - - -	24	" " 87 - - - - -	30
ANGLE POINT 70 - - - - -	25	" " 88 - - - - -	31
" " 71 - - - - -	25	MILE CORNER 11 (AP89) - - -	31
" " 72 - - - - -	25	ANGLE POINT 90 - - - - -	31
" " 73 - - - - -	25	" " 91 - - - - -	32
MILE CORNER 9½ - - - - -	26	" " 92 - - - - -	32
ANGLE POINT 74 - - - - -	26	" " 93 - - - - -	32
" " 75 - - - - -	27	MILE CORNER 11½ - - - - -	33
" " 76 - - - - -	27	ANGLE POINT 94 - - - - -	33
" " 77 - - - - -	27	" " 95 - - - - -	33
MILE CORNER 10 (AP79) - - -	28	" " 96 - - - - -	34
ANGLE POINT 82 - - - - -	28	MILE CORNER 13 - - - - -	34
" " 83 - - - - -	29	" " 13½ - - - - -	35
MILE CORNER 10½ - - - - -	29	" " 14½ - - - - -	35
ANGLE POINT 85 - - - - -	30	" " 15 - - - - -	35

Township 6 North, Range 27 East
 Township 6 North, Range 26 East
 Township 7 North, Range 27 East
 Gila and Salt River Meridian, Arizona

CHAINS

The following field notes are those of remonumentation of cadastral survey corners by agreement with the U. S. Forest Service. The detailed cooperative agreement was approved by the Director, Bureau of Land Management, by memorandum (5.04b) dated October 16, 1958.

The approval of the Special Instructions on July 2, 1969 gave authority to proceed with the remonumentation in accordance with the Director's Order No. 541, dated April 21, 1961.

Unless described, each corner was monumented with a standard iron post, 30 inches long, 2½ inches in diameter, flanged at the base, with a brass cap riveted to the top.

The assistants furnished by the Forest Service remonumented the original corner positions after verification. An open sight compass was used to obtain the bearings and a standard steel tape was used to measure the distances to corner accessories.

The magnetic declination used was 13½° East.

Township 6 North, Range 27 East, G&SR M., Arizona

The north boundary of the Fort Apache Indian Reservation was surveyed in 1883 by W. R. Fitzgerald and resurveyed in 1906 by J. B. Wright.

Re monumentation, N. Bdy., Fort Apache Indian
 Reservation, T. 6 N., R. 27 E., Arizona

The initial monument (the NE. cor. of the Fort Apache Indian Reservation), monumented by a sandstone, 36 x 18 x 10 ins., firmly set on top of a rock outcrop, in a collar of stone, mkd. IM WMIR NE COR on SW. face and with faint scribe mks. on NE. face, with mound of stone to the SW., from which the remains of the orig. bearing trees

A white pine, 24 ins. diam., bears N. 12° E., 51 lks. dist., mkd. NB WMIR NE CO BT.

A white pine, 36 ins. diam., bears N. 43° E., 42 lks. dist., mkd. IM WMIR NE COR BT.
 (Note: record dist. 215 lks.).

No evidence found of a pine tree, bearing N. 54° E., 38 lks. dist., as called for in record.

A fir, 30 ins. diam., bears N. 36° W., 44 lks. dist., mkd. with a blaze on the SE. face with faint scribe mks. in the blaze.

At the cor. point

Set the iron post, 6 ins. in the ground to bedrock, mound of stone to top, brass cap mkd.



No new bearing trees available.

Bury orig. cor. stone alongside the iron post.

Cor. is 50 lks. N. of the top of a ledge outcrop, 60 ft. high, 60 lks. S. of a fence cor., from which fences bear SE. and SW.

Remonumentation, N. Bdy., Fort Apache Indian Reservation
T. 6 N., R. 27 E.

CHAINS

The 1/2 mile cor., monumented by an igneous stone, 18 x 16 x 7 ins., firmly set 8 ins. in the ground, in a collar of stone, mkd. 1/2M NBWMIR on S. face and BMFR on N. face, from which the remains of the orig. bearing trees

A stump hole, with a dead pine tree, 24 ins. diam., lying alongside, bears S. 20° W., 12 lks. dist., mkd. 1/2M NBWMIR BT.

A dead pine snag, 8 ins. diam., bears N. 60° W., 40 lks. dist., mkd. NBWMIR 1/2M BT.

At the cor. point

Set the iron post, 12 ins. in the ground to solid rock, mound of stone to top, brass cap mkd.

T6N R27E



from which

A spruce, 10 ins. diam., bears N. 6° E., 31 lks. dist., mkd. T6N R27E 1/2M BT.

A spruce, 8 ins. diam., bears S. 69° W., 12 lks. dist., mkd. 1/2M FAIR BT.

Bury orig. cor. stone alongside the iron post.

Cor. is on a SE. slope.

Angle point 1, monumented by a stump hole, with a dead fir tree, 18 ins. diam., lying alongside, mkd. with an overgrown blaze. I cut into blaze and find scribe mks. NBWMIR 1.

At the cor. point

Set the iron post, 22 ins. in the ground, in a collar of stone, brass cap mkd.

T6N R27E



from which

A rock in place, 5 x 4 x 2 1/2 ft. above ground, bears S. 28° W., 17 lks. dist., mkd. X on top and BO on E. face.

A rock in place, 3 x 3 x 1 1/2 ft. above ground, bears S. 60° W., 28 lks. dist., mkd. X on top and BO on E. face.

Angle point 2, monumented by a Douglas fir tree, 18 ins. diam., mkd. with overgrown blazes on the NW. and SW. faces. I cut into blaze on SW. face and find scribe mks. BWM and a portion of the 2, from which new accessories

Remonumentation, N. Bdy., Fort Apache Indian Reservation
T. 6 N., R. 27 E.

CHAINS

An iron post, set 22 ins. in the ground, in a collar of stone, for a reference monument, bears S. 25° W., 15 lks. dist., brass cap mkd. T6N R23E AP2 FAIR RM 10 FT 1969 and an arrow pointing to the true cor.

A rock in place, 4 x 2 x 1 ft. above ground, bears N. 12° W., 35 lks. dist., mkd. X on top and BO on S. face.

The 1 mile cor., monumented by a rock in place, 6 x 4 x 1 ft. above ground, mkd. NBWMIR on S. face and BMFR on N. face, from which the remains of the orig. bearing trees

A fir, 25 ins. diam., bears N. 43½° E., 11 lks. dist., mkd. with an overgrown blaze.

A white pine, 15 ins. diam., bears S. 40° W., 20 lks. dist., mkd. with a blaze, partially overgrown, and scribe mks. NBW 1-M BT.
(Note: record dist. 40 lks.).

A stump hole, with a dead aspen snag, 10 ins. diam., lying alongside, bears N. 59° W., 26 lks. dist., mkd. NBWMIR 1M BT.

At the cor. point

Set a brass tablet, 3 ins. in diam., 2½ in. stem, in concrete, flush with top of orig. cor. rock, tablet mkd.

T6N R27E

~~1M~~
FAIR
1969

No new bearing trees available.

Angle point 3, monumented by a fir tree, 30 ins. diam., mkd. with overgrown blazes on N., NE. and S. faces. I cut into blaze on SE. face and find scribe mks. R3, from which new accessory

An iron post, set 20 ins. in the ground, in a collar of stone, for a reference monument, bears S. 35° E., 15 lks. dist., brass cap mkd. T6N R27E AP3 FAIR RM 10 FT 1969 and an arrow pointing to the true cor.

No bearing trees available.

Angle point 4, monumented by a decayed fir stump, mkd. MFR on S. face.

At the cor. point

Set the iron post, 20 ins. in the ground, in a collar of stone, brass cap mkd.

T6N R27E

~~AP4~~
FAIR
1969

from which

Remonumentation, N. Bdy., Fort Apache Indian Reservation
T. 6 N., R. 27 E.

CHAINS

A rock in place, 5 x 4 x 2 ft. above ground,
bears S. 42° W., 14 lks. dist., mkd. X B0.

A Douglas fir, 9 ins. diam., bears N. 7° W., 58
lks. dist., mkd. T6N R27E AP4 BT.

Angle point 5, monumented by a granite stone, 13 x 11 x
8 ins., set 6 ins. in the ground, mkd. AP NBWMIR 5 on
S. face and with faint scribe mks. on N. face.

At the cor. point

Set the iron post, 20 ins. in the ground, in a collar of
stone, brass cap mkd.

T6N R27E

AP5

FAIR

1969

from which

A Douglas fir, 8 ins. diam., bears N. 49° E., 44
lks. dist., mkd. T6N R27E AP5 BT.

A Douglas fir, 10 ins. diam., bears N. 49° W., 55
lks. dist., mkd. T6N R27E AP5 BT.

Bury orig. cor. stone alongside the iron post.

Angle point 6, monumented by a stump hole, with a dead fir
snag, 8 ins., diam., 7 ft. long, lying alongside, mkd.
NBWMIR on one side and BMFR on the other side, from
which an orig. bearing object

A rock in place, 3 x 2 x 1 ft. above ground, bears
N. 84° W., 5 lks. dist., mkd. X 0.

At the cor. point

Set the iron post, 18 ins. in the ground, in a collar of
stone, brass cap mkd.

T6N R27E

AP6

FAIR

1969

from which

A rock in place, 13 x 6 x 2½ ft. above ground,
bears S. 74° E., 42 lks. dist., mkd. X on top
and B0 on W. face.

Angle point 7, monumented by a malpais stone, 24 x 10 x
8 ins., set 12 ins. in the ground, mkd. BMFR on N. face
and with faint scribe mks. on E. face.

At the cor. point

Set the iron post, 22 ins. in the ground, in a collar of
stone, brass cap mkd.

Remonumentation, N. Bdy., Fort Apache Indian Reservation
T. 6 N., R. 27 E.

CHAINS

T6N R27E



AP7
FAIR

1969

from which

A spruce, 9 ins. diam., bears S. 26° W., 32 lks. dist., mkd. AP7 FAIR BT.

A rock in place, 4 x 3 x 1 ft. above ground, bears N. 49° W., 36 lks. dist., mkd. X BO.

Bury orig. cor. stone alongside the iron post.

Angle point 8, monumented by a dead pine tree, 18 ins. diam., mkd. BMFR on N. face and APNBWMIR 8 on SW. face, from which an orig. bearing object

A rock ledge, 4 x 3 x 2 ft. above ground, bears South, 3 lks. dist., mkd. X B.

from which new accessories

An iron post, set 20 ins. in the ground, in a collar of stone, for a reference monument, bears S. 72° W., 15 lks. dist., brass cap mkd. T6N R27E AP8 FAIR RM 10 FT 1969 and an arrow pointing to the true cor.

A Douglas fir, 15 ins. diam., bears N. 27° W., 57½ lks. dist., mkd. AP8 FAIR BT.

Angle point 11, monumented by a malpais stone, 15 x 12 x 6 ins., firmly set 6 ins. in the ground, mkd. X APMBWMIR 11 on W. face and BMFR on E. face, from which an orig. bearing object

A rock ledge, 4 x 6 x 1 ft. above ground, bears N. 77½° E., 25 lks. dist., mkd. X AP11 BO.

At the cor. point

Set the iron post, 20 ins. in the ground, in a collar of stone, brass cap mkd.

T6N R27E



AP11
FAIR

1969

from which

A Douglas fir, 10 ins. diam., bears S. 25° W., 44 lks. dist., mkd. AP11 FAIR BT.

Bury orig. cor. stone alongside the iron post.

Remonumentation, N. Bdy., Fort Apache Indian Reservation
T. 6 N., R. 27 E.

CHAINS

The 1½ mile cor., monumented by an igneous stone, 20 x 12 x 12 ins., firmly set 10 ins. in the ground, mkd. BMFR on E. face and NBWMIR 1½M on top, with mound of stone to the E.

At the cor. point

Set the iron post, 20 ins. in the ground, in a collar of stone, brass cap mkd.



from which

A Douglas fir, 9 ins. diam., bears S. 49° E., 14 lks. dist., mkd. T6N R27E 1½M BT.

A Douglas fir, 10 ins. diam., bears S. 20° W., 36 lks. dist., mkd. 1½M FAIR BT.

Bury orig. cor. stone alongside the iron post.

Cor. is on an E. slope.

Angle point 12, monumented by a stump hole, with a dead fir tree, 15 ins. diam., lying alongside, mkd. APNBWMIR 12 on one face and WBMFR on the other face, from which an orig. bearing object

A rock in place, 3 x 3 x 4 ft. above ground, bears S. 88° W., 24 lks. dist., mkd. 12 BO +.

At the cor. point

Set the iron post, 20 ins. in the ground, in a collar of stone, brass cap mkd.



from which


A Douglas fir, 13 ins. diam., bears S. 50° W., 21 lks. dist., mkd. AP12 FAIR BT.

Cor. is on an E. slope.

Angle point 13, monumented by a stump hole, with a fallen decayed fir tree, 18 ins. diam., lying alongside, mkd. with faint scribe mks. on two faces.

At the cor. point

Set the iron post, 22 ins. in the ground, in a collar of stone, brass cap mkd.



Remonumentation, N. Bdy., Fort Apache Indian Reservation
T. 6 N., R. 27 E.

CHAINS

from which

A spruce, 7 ins. diam., bears N. 63° W., 16 lks. dist., mkd. AP13 FAIR BT.


A spruce, 8 ins. diam., bears N. 10° W., 16 lks. dist., mkd. T6N R27E AP13 BT.

Angle point 14, monumented by a stump hole, with a dead fir tree, 12 ins. diam., lying alongside, mkd. APNBWMIR 14 on S. face and BMFR on N. face.

At the cor. point

Set the iron post, 20 ins. in the ground, in a collar of stone, brass cap mkd.

T6N R27E



AP14
FAIR
1969

from which

A Douglas fir, 17 ins. diam., bears N. 89° W., 22 lks. dist., mkd. AP14 FAIR BT.

A Douglas fir, 13 ins. diam., bears N. 7° W., 57 lks. dist., mkd. T6N R27E AP14 BT.

Angle point 15, monumented by a rotted stump, with a decayed log, 9 ins. diam., lying alongside, log mkd. MF on one side.

At the cor. point

Set the iron post, 20 ins. in the ground, in a collar of stone, brass cap mkd.

T6N R27E



AP15
FAIR
1969

from which

A Douglas fir, 11 ins. diam., bears East, 68 lks. dist., mkd. T6N R27E AP15 BT.

A Douglas fir, 10 ins. diam., bears S. 67° W., 10 lks. dist., mkd. AP15 FAIR BT.

Remonumentation, N. Bdy., Fort Apache Indian Reservation
T. 6 N., R. 27 E.

CHAINS

Angle point 16, monumented by a fir stump, 16 ins. diam., 6 ft. high, with a fallen tree, alongside, stump mkd. APNBWMIR 16 on S. face and BMFR on N. face; unable to remove stump; from which new accessories

An iron post, set 20 ins. in the ground, in a collar of stone, for a reference monument, bears S. 21° W., 15 lks. dist., brass cap mkd. T6N R27E AP16 FAIR RM 10 FT 1969 and an arrow pointing to the true cor.

A basalt rock in place, 5½ x 5 x 3½ ft. above ground, bears N. 24° W., 25 lks. dist., mkd. X BO.

Angle point 17, monumented by a stump hole, with a dead log, 10 ins. diam., 4 ft. long, lying alongside, mkd. BMFR on one face and with a blaze and faint scribe mks. on the other face, from which an orig. bearing object

A rock ledge, 4 x 6 x 4 ft. above ground, bears N. 76° E., 23 lks. dist., mkd. X BO.

At the cor. point

Set the iron post, 20 ins. in the ground, mound of stone to top, brass cap mkd.

T6N R27E



from which

A basalt stone in place, 6 x 7 x 2½ ft. above ground, bears N. 32° W., 25 lks. dist., mkd. X BO.

Deposit orig. cor. log alongside the iron post.

Angle point 19, monumented by a Douglas fir, 18 ins. diam., mkd. with overgrown blazes on the N. and S. faces; I cut into blaze on N. face and find scribe mks. BMF; from which new accessories

An iron post, set 20 ins. in the ground, mound of stone to top, for a reference monument, bears N. 9° E., 15 lks. dist., brass cap mkd. T6N R27E AP19 RM 10 FT 1969 and an arrow pointing to the true cor.

A white pine, 9 ins. diam., bears S. 36° W., 31 lks. dist., mkd. AP19 FAIR BT.

Angle point is 3 lks. N. of a fence bearing S. 85° 21' E., and N. 85° 21' W.

Remonumentation, N. Bdy., Fort Apache Indian Reservation
T. 6 N., R. 27 E.

CHAINS

The 2 mile cor., monumented by a basalt stone, 20 x 12 x 6 ins., firmly set 10 ins. in the ground, mkd. NBWMIR 2M on S. face and BMFR on N. face, with mound of stone to the N., from which the remains of the orig. bearing trees

A fir, 15 ins. diam., bears S. 68½° E., 24 lks. dist., mkd. NBWMIR 2M BT.

A stump hole, with a fir tree, 12 ins. diam., lying alongside, bears S. 43½° E., 25 lks. dist., mkd. NBWMIR 2M BT.

A fir, 20 ins. diam., bears N. 87° W., 41 lks. dist., mkd. NBWMIR.

A fir, 11 ins. diam., bears N. 65° W., 32 lks. dist., mkd. with faint scribe mks.

At the cor. point

Set the iron post, 20 ins. in the ground, mound of stone to top, brass cap mkd.

T6N R27E

2M

FAIR

1969

from which

A Douglas fir, 6 ins. diam., bears S. 31° E., 25 lks. dist., mkd. FAIR 2M BT.

Rebuild the mound of stone N. of the iron post.

Bury orig. cor. stone alongside the iron post.

Cor. is 6 lks. N. of a fence bearing N. 83° E., and S. 83° W.

Angle point 20, monumented by a white fir tree, 18 ins. diam., mkd. with a blaze, partially overgrown, and scribe mks. MFR on N. face and with an overgrown blaze on S. face. I cut into blaze on S. face and find scribe mks. APWM, from which new accessories

An iron post, set 20 ins. in the ground, in a collar of stone, for a reference monument, bears S. 35° W., 15 lks. dist., brass cap mkd. T6N R27E AP20 RM 10 FT 1969 and an arrow pointing to the true cor.

A Douglas fir, 12 ins. diam., bears S. 67° E., 82 lks. dist., mkd. AP20 FAIR BT.

Cor. is 12 lks. N. of Old Baldy Trail.

Angle point 21, monumented by a rotted pine stump, with a dead fallen tree, 13 ins. diam., lying alongside, tree mkd. APNBWMIR 21 on one face and WMFR on the other face.

At the cor. point

Set the iron post, 13 ins. in the ground to bedrock, mound of stone to top, brass cap mkd.

Remonumentation, N. Bdy., Fort Apache Indian Reservation
T. 6 N., R. 27 E.

CHAINS

T6N R27E

AP21
FAIR
1969

from which

A Douglas fir, 12 ins. diam., bears S. 14° E.,
18 lks. dist., mkd. AP21 FAIR BT.

A pine, 13 ins. diam., bears S. 52° W., 19 lks.
dist., mkd. AP21 FAIR BT.

Cor. is 22 lks. N. of Old Baldy Trail.

Angle point 22, monumented by a stump hole, with a de-
cayed pine log lying alongside, mkd. APWM on one face.

At the cor. point

Set the iron post, 22 ins. in the ground, in a collar of
stone, brass cap mkd.

T6N R27E

AP22
FAIR
1969

from which

A Douglas fir, 13 ins. diam., bears S. 13° W., 36½
lks. dist., mkd. AP22 FAIR BT.

A white pine, 12 ins. diam., bears S. 84° W., 61
lks. dist., mkd. AP22 FAIR BT.

Cor. is 7 lks. N. of Old Baldy Trail.

Angle point 23, monumented by a dead pine stump, cut off
8 ins. above ground, with a cut log, 6 ins. diam., 6 ft.
long, lying alongside, log mkd. BMFR on one side and
APNBWMIR 23 on the other side.

At the cor. point

Set the iron post, 20 ins. in the ground, in a collar
of stone, brass cap mkd.

T6N R27E

AP23
FAIR
1969

from which

A Douglas fir, 9 ins. diam., bears N. 38° E., 2½
lks. dist., mkd. T6N R27E AP23 BT.

A Douglas fir, 15 ins. diam., bears S. 76° W., 34
lks. dist., mkd. AP23 FAIR BT.

Cor. is 3 lks. N. of Old Baldy Trail.

Remonumentation, N. Bdy., Fort Apache Indian Reservation
T. 6 N., R. 27 E.

CHAINS

Angle point 24, monumented by a stump hole, with a decayed pine log, 6 ins. diam., lying alongside, mkd. BMFR on one face.

At the cor. point

Set the iron post, 20 ins. in the ground, in a collar of stone, brass cap mkd.

T6N R27E

AP24

FAIR

1969

from which

A Douglas fir, 13 ins. diam., bears S. 71° W., 36 lks. dist., mkd. AP24 FAIR BT.

A white pine, 14 ins. diam., bears N. 49° W., 36 lks. dist., mkd. AP24 FAIR BT.

Cor. is 5 lks. S. of Old Baldy Trail.

Angle point 25, monumented by a Douglas fir tree, 15 ins. diam., mkd. with overgrown blazes on N. and S. faces; I cut into blaze on S. face and find scribe mks. APNB, from which new accessories

An iron post, set 20 ins. in the ground, in a collar of stone, for a reference monument, bears N. 19° E., 15 lks. dist., brass cap mkd. T6N R27E AP25 RM 10 FT 1969 and an arrow pointing to the true cor..

A Douglas fir, 8 ins. diam., bears S. 9° E., 43 lks. dist., mkd. AP25 FAIR BT.

Angle point is under a fence bearing S. 54° 49' E. and N. 54° 50' W.

Angle point 26, monumented by a dead Douglas fir tree, 40 ins. diam., mkd. APNBWMIR 26 on S. face and BMFR on N. face, from which new accessories

An iron post, set 20 ins. in the ground, in a collar of stone, for a reference monument, bears N. 27° E., 15 lks. dist., brass cap mkd. T6N R27E AP26 RM 10 FT S18 1969 and an arrow pointing to the true cor.

A Douglas fir, 11 ins. diam., bears S. 12½° W., 68 lks. dist., mkd. AP26 FAIR BT.

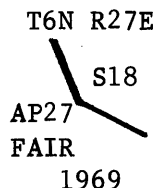
Remonumentation, N. Bdy., Fort Apache Indian Reservation
T. 6 N., R. 27 E.

CHAINS

Angle point 27, monumented by a rotted stump, with a dead pine tree, 15 ins. diam., lying alongside, tree mkd. with faint scribe mks. on one face and NBWMIR on the other face.

At the cor. point

Set the iron post, 24 ins. in the ground, brass cap mkd.



from which

A Douglas fir, 13 ins. diam., bears S. 6° W.,
48 lks. dist., mkd. AP27 FAIR BT.

A Douglas fir, 15 ins. diam., bears S. 73° W.,
63 lks. dist., mkd. AP27 FAIR BT.

Cor. is on a N. slope.

The 2½ mile cor., and angle point 29, monumented by a malpais stone, 20 x 16 x 10 ins., set 12 ins. in the ground, mkd. 2½M AP29 on SE. face, NBWMIR on S. face and BMFR on NE. face, with mound of stone to the NW., from which the remains of the orig. bearing trees

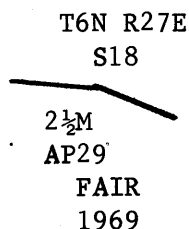
A rotted stump, with a fallen dead aspen tree, 12 ins. diam., alongside, bears N. 32° E., 12 lks. dist., tree mkd. NBWMIR 2½M BT.

An aspen stump, 8 ins. diam., 4½ ft. high, bears S. 43° E., 18 lks. dist., mkd. NBWMIR 2½M BT.

A stump hole, with a dead spruce log, 15 ins. diam., alongside, bears S. 80° W., 20 lks. dist., mkd. NBWMIR 2½M BT.
(Note: record dist. 31 lks.).

At the cor. point

Set the iron post, 20 ins. in the ground, in a collar of stone, brass cap mkd.



from which

A rock in place, 9 x 9 x 5 ft. above ground, bears S. 39° E., 29 lks. dist., mkd. X BO.

A rock in place, 3 x 2 x 1 ft. above ground, bears S. 67° W., 13 lks. dist., mkd. X BO.

Rebuild the mound of stone NW. of the cor.

Remonumentation, N. Bdy., Fort Apache Indian Reservation
T. 6 N., R. 27 E.

CHAINS

Bury orig. cor. stone alongside the iron post.

Cor. is 16 lks. W. of a small flowing stream, course easterly.

Angle point 30, monumented by a stump hole, with a dead decomposed pine snag lying alongside, verified by record course and dist. from the orig. bearing trees

A dead spruce, 10 ins. diam., bears N. 77° E., 21 lks. dist., mkd. NBWMIR AP30 BT.
(Note: record dist. 20 lks.).

A dead spruce, 10 ins. diam., bears West, 6 lks. dist., mkd. NBWMIR AP30 BT.
(Note: record dist. 5 lks.).

At the cor. point

Set the iron post, 12 ins. in the ground, mound of stone to top, brass cap mkd.

T6N R27E
S18

AP
30
FAIR
1969

from which

A spruce, 6 ins. diam., bears S. 84° E., 24 lks. dist., mkd. X BT.

A spruce, 13 ins. diam., bears S. 16° W., 81 lks. dist., mkd. AP30 FAIR BT.

Angle point 31, monumented by a fir tree, 12 ins. diam., mkd. APNBWMIR 31 on S. face and BMFR on N. face, from which new accessories

An iron post, set 20 ins. in the ground, in a collar of stone, for a reference monument, bears N. $5\frac{1}{2}^{\circ}$ W., 30.2 lks. dist., brass cap mkd. T6N R27E AP31 S18 RM 20 FT 1969 and an arrow pointing to the true cor.

A spruce, 15 ins. diam., bears S. 18° E., 43 lks. dist., mkd. AP31 FAIR BT.

Cor. falls on a N. slope.

Remonumentation, N. Bdy., Fort Apache Indian Reservation
T. 6 N., R. 27 E.

CHAINS

The 3 mile cor. and angle point 32, monumented by a malpais stone, 19 x 9 x 9 ins., set 8 ins. in the ground, mkd. NBWMIR 3M on SE. face and with faint scribe mks. on the NE. face, from which the remains of the orig. bearing trees

A spruce, 16 ins. diam., bears N. $6\frac{1}{2}^{\circ}$ E., 23 lks. dist., mkd. NBWMIR 3M BT.

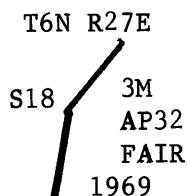
A stump hole, with an uprooted dead fir tree, 18 ins. diam., alongside, bears N. 74° E., 32 lks. dist., mkd. NBWMIR 3M BT.

A stump hole, with an uprooted dead spruce tree, 10 ins. diam., alongside, bears S. 37° W., 4 lks. dist., no mks.

A dead spruce, 12 ins. diam., bears N. $55\frac{1}{2}^{\circ}$ W., 22 lks. dist., mkd. NBWMIR 3M BT.

At the cor. point

Set the iron post, 10 ins. in the ground, mound of stone to top, brass cap mkd.



from which

A spruce, 15 ins. diam., bears S. 88° E., 60 lks. dist., mkd. 3M FAIR BT.

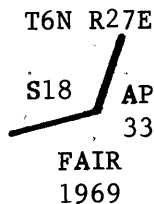
Bury orig. cor. stone alongside the iron post.

Cor. is on a NW. slope, 40 lks. S. of New Baldy Trail.

Angle point 33, monumented by a dead spruce tree, 14 ins. diam., mkd. APNBWMIR 33 on S. face and BMFR on N. face.

At the cor. point

Set the iron post, 22 ins. in the ground, in a collar of stone, brass cap mkd.



from which

A spruce, 9 ins. diam., bears S. 51° E., 31 lks. dist., mkd. AP33 FAIR BT.

A spruce, 10 ins. diam., bears S. 7° W., 40 lks. dist., mkd. AP33 FAIR BT.

Deposit orig. cor. tree alongside the iron post.

Angle point is on a NW. slope, 180 lks. S. of New Baldy Trail.

Remonumentation, N. Bdy., Fort Apache Indian Reservation
T. 6 N., R. 26 E.

CHAINS

Township 6 North, Range 26 East, G&SR M., Arizona

The north boundary of the Fort Apache Indian Reservation was surveyed in 1883 by W. R. Fitzgerald and resurveyed in 1906 by J. B. Wright.

Remonumentation, N. Bdy., Fort Apache Indian
Reservation, T. 6 N., R. 26 E., Arizona

The $3\frac{1}{2}$ mile cor., monumented by a malpais stone in place, 4 x 2 x 1 ft. above ground, mkd. NBWMIR $3\frac{1}{2}$ M on NE. face and with faint scribe mks. on SE. and NW. faces, with mound of stone to the N., from which the orig. bearing trees

A spruce, 18 ins. diam., bears S. 85° E., 40 lks. dist., mkd. with an overgrown blaze.

A spruce, 18 ins. diam., bears S. 65° E., 33 lks. dist., mkd. NBWMIR $3\frac{1}{2}$ M.

A dead spruce snag, 20 ins. diam., bears S. 33° E., 16 lks. dist., mkd. NBWMIR $3\frac{1}{2}$ M BT.

A spruce, 30 ins. diam., bears S. 45° W., 17 lks. dist., mkd. NBWMIR $3\frac{1}{2}$ M BT.

At the cor. point

Drilled a hole in the orig. cor. stone, set a brass tablet, 3 ins. in diam., $2\frac{1}{2}$ in. stem, in concrete flush with top of orig. cor. stone, tablet mkd.

T6N R26E

~~3 $\frac{1}{2}$ M~~
FAIR
1969

from which

A rock in place, 5 x 3 x 2 ft. above ground, bears N. 39° E., 18 lks. dist., mkd. X B0.

Rebuild mound of stone N. of the brass tablet.

The 4 mile cor., and angle point 34, monumented by a lava stone, 36 x 15 x 10 ins., set in a mound of stone, mkd. NBWMIR 4M on SE. face and BMFR on N. face, with mound of stone to the S.

At the cor. point

Set the iron post, 10 ins. in the ground, mound of stone to top, brass cap mkd.

T6N R26E

~~4M~~
AP34
FAIR
1969

Remonumentation, N. Bdy., Fort Apache Indian Reservation
T. 6 N., R. 26 E.

CHAINS

from which

A spruce, 11 ins. diam., bears S. 81½° E., 129 lks. dist., mkd. 4M AP34 FAIR BT.

A spruce, 9 ins. diam., bears S. 29° E., 114 lks. dist., mkd. 4M AP34 FAIR BT.

Bury orig. cor. stone alongside the iron post.

Cor. is in an open area on a spur bearing E. and W.

The 4½ mile cor., monumented by a lava stone in place, 6 x 3 x 1 ft. above ground, mkd. NBWMIR 4½M on SE. face and BMFR on N. face, with mound of stone to the E., from which the orig. bearing trees

A spruce, 25 ins. diam., bears N. 10° E., 57 lks. dist., mkd. with a blaze, partially overgrown, and scribe mks. M 2.

A spruce, 22 ins. diam., bears N. 28° E., 32 lks. dist., mkd. BWIR.

A spruce, 25 ins. diam., bears N. 86° E., 33 lks. dist., mkd. R 4 / 2.

A spruce, 18 ins. diam., bears S. 50° W., 7 lks. dist., mkd. with an overgrown blaze.

At the cor. point

Set the iron post, 10 ins. in the ground, in a leaning position, under the E. edge of the orig. cor. stone, mound of stone to top, with brass cap directly over the cor. pt., brass cap mkd.



No new bearing trees available.

Cor. is about 120 lks. W. of Baldy Trail.

The 5 mile cor., and angle point 36, monumented by a basalt stone, 28 x 20 x 6 ins., lying loose in a hole, 6 ins. deep, mkd. NBWMIR on one face and with faint scribe mks. on opposite face, verified by record dist. from the orig. bearing trees

A spruce, 7 ins. diam., bears N. 52° E., 79 lks. dist., mkd. with a blaze, partially overgrown, and faint scribe mks.
(Note: record bearing N. 47½° E.).

A spruce, 12 ins. diam., bears East, 61 lks. dist., mkd. with an overgrown blaze.
(Note: record bearing N. 85½° E.).

At the cor. point

Set the iron post, 20 ins. in the ground, in a collar of stone, brass cap mkd.

Remonumentation, N. Bdy., Fort Apache Indian Reservation
T. 6 N., R. 26 E.

CHAINS

T6N R26E

AP36
5M
FAIR
1969

No new bearing trees available.

Raise a mound of stone NW. of the iron post.

Bury orig. cor. stone alongside the iron post.

Cor. is in an open area on top of a ridge bearing N. and S.

Angle point 37, monumented by a spruce stump, 7 ins. diam., cut off 1 ft. above ground, mkd. 37 on SW. face, from which new accessories

An iron post, set 20 ins. in the ground, in a collar of stone, for a reference monument, bears S. 84° E., 15.1 lks. dist., brass cap mkd. T6N R26E AP37 RM 10 FT 1969 and an arrow pointing to the true cor.

A spruce, 10 ins. diam., bears N. 35° E., 12 lks. dist., mkd. AP37 BT.

Cor. is on a spur bearing South and N. 10° E., in widely scattered timber.

The 5½ mile cor., and angle point 38, monumented by a malpais stone, 30 x 24 x 12 ins., lying loose on the ground, mkd. NBWMIR 5½M on one face and with faint scribe mks. on two other faces, with mound of stone to the SW., verified by record dist. from the remains of the orig. bearing trees

A spruce stump, with a decayed log alongside, bears N. 10° E., 16 lks. dist., no mks.

A dead spruce snag, 15 ins. diam., bears N. 71° E., 35 lks. dist., mkd. NBWMIR 5½M BT.

A dead spruce stump, with a dead snag, 10 ins. diam., lying alongside, bears S. 47° W., 30 lks. dist., snag mkd. NBWMIR.

(Note: record bearing S. 75° W.).

A spruce, 12 ins. diam., bears West, 12 lks. dist., mkd. NBWMIR 5½M BT.

At the cor. point

Set the iron post, 22 ins. in the ground, in a collar of stone, brass cap mkd.

T6N R26E
5½M
AP38
FAIR
1969

from which

Remonumentation, N. Bdy., Fort Apache Indian Reservation
T. 6 N., R. 26 E.

CHAINS

A spruce, 12 ins. diam., bears N. 54° E., 38 lks. dist., mkd. 5½M AP38 BT.

A spruce, 12 ins. diam., bears S. 8° E., 98 lks. dist., mkd. 5½M AP38 FAIR BT.

Rebuild the mound of stone SW. of the iron post.

Bury orig. cor. stone alongside the iron post.

Cor. is about 150 lks. S. of the Smith Cienega Trail.

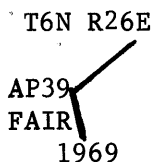
Angle point 39, monumented by the remains of a pine post, pointed and squared, no mks., verified by record course and dist. from the orig. bearing trees.

A spruce, 14 ins. diam., bears N. 70° E., 23 lks. dist., mkd. with an overgrown blaze. I cut into blaze and find scribe mk. 9.

A dead spruce, 30 ins. diam., bears S. 2° W., 22 lks. dist., mkd. with an overgrown blaze.

At the cor. point

Set the iron post, 22 ins. in the ground, brass cap mkd.



from which

A spruce, 8 ins. diam., bears S. 82° W., 61 lks. dist., mkd. AP39 FAIR BT.

Angle point is on an E. slope.

Angle point 40, monumented by a spruce, 20 ins. diam., mkd. NBWMIR on W. face and with overgrown blazes on the SE., E. and N. faces, from which new accessories

An iron post, set 20 ins. in the ground, in a collar of stone, for a reference monument, bears S. 57° E., 15.1 lks. dist., brass cap mkd. T6N R26E AP40 RM 10 FT 1969 and an arrow pointing to the true cor.

A spruce, 10 ins. diam., bears N. 55° W., 51 lks. dist., mkd. AP40 FAIR BT.

Angle point is on an E. slope.

Angle point 41, monumented by a spruce tree, 22 ins. diam., mkd. APNBWMIR 41 on W. face and BMFR on S. face, from which new accessories

An iron post, set 22 ins. in the ground, in a collar of stone, for a reference monument, bears S. 29° E., 15.1 lks. dist., brass cap mkd. T6N R26E AP41 RM 10 FT 1969 and an arrow pointing to the true cor.

A spruce, 6 ins. diam., bears S. 84° W., 50 lks. dist., mkd. AP41 FAIR BT.

Angle point is on an E. slope.

Remonumentation, N. Bdy., Fort Apache Indian Reservation
T. 6 N., R. 26 E.

CHAINS

Angle point 42, monumented by a spruce tree, 23 ins. diam., mkd. with overgrown blazes on N. and S. faces; I cut into blaze on N. face and find scribe mks. MFR, from which new accessories

An iron post, set 20 ins. in the ground, in a collar of stone, for a reference monument, bears S. 37° W., 22.8 lks. dist., brass cap mkd. T6N R26E AP42 RM 15 FT 1969 and an arrow pointing to the true cor.


A spruce, 7 ins. diam., bears N. 26° W., 65 lks. dist., mkd. AP42 FAIR BT.

Angle point 43, monumented by a stump hole, with a dead snag, 8 ins. diam., lying alongside, mkd. APNBWMIR 43 on one face and BMFR on opposite face.

At the cor. point

Set the iron post, 22 ins. in the ground, in a collar of stone, brass cap mkd.

T6N R26E
AP43
FAIR
1969



from which

A spruce, 10 ins. diam., bears S. 80° E., 9½ lks. dist., mkd. AP43 BT.

A spruce, 11 ins. diam., bears N. 86° W., 71½ lks. dist., mkd. AP43 FAIR BT.

Angle point 44, monumented by a dead snag, 24 ins. diam., 8 ft. high, mkd. APNBWMIR 44 on NE. face and BMFR on SE. face, from which the orig. bearing trees

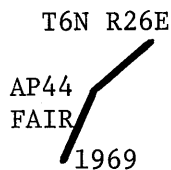
A spruce, 28 ins. diam., bears S. 27° W., 24 lks. dist., mkd. AP44 BT.

A spruce, 15 ins. diam., bears N. 26° W., 15 lks. dist., mkd. with a blaze, partially overgrown, and scribe mks. BT.

At the cor. point

Set the iron post, 22 ins. in the ground, in a collar of stone, brass cap mkd.

T6N R26E
AP44
FAIR
1969



from which

A rock in place, 7 x 4 x 1 ft. above ground, bears S. 57° E., 16½ lks. dist., mkd. X B0.

Cor. is 37 lks. S. of a sheer ledge, with a 200 ft. drop, bearing E. and W.

Remonumentation, N. Bdy., Fort Apache Indian Reservation
T. 6 N., R. 26 E.

CHAINS

The 6 mile cor., monumented by a malpais stone in place, 3 x 2 x 2 ft. above ground, mkd. 6M on SW. face and NBWMIR on W. face, with mound of stone to the NE., from which the remains of the orig. bearing trees

A spruce, 22 ins. diam., bears N. 65° E., 17 lks. dist., mkd. NBWMIR 6M BT.

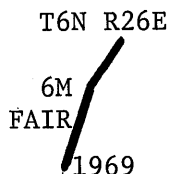
A spruce, 18 ins. diam., bears S. 10° E., 27 lks. dist., mkd. with an overgrown blaze.

A dead spruce, 18 ins. diam., bears S. 35° W., 34 lks. dist., mkd. NBWMIR BT 6M.
(Note: record dist. 44 lks.).

A spruce, 10 ins. diam., bears N. 40° W., 24 lks. dist., mkd. with an overgrown blaze.

At the cor. point

Drilled a hole in the orig. cor. stone and set a brass tablet, 3 ins. in diam., 2½ in. stem, in concrete flush with top of orig. cor. stone, tablet mkd.



from which

A rock in place, 12 x 10 x 4 ft. above ground, bears S. 23° W., 28 lks. dist., mkd. X B0.

Rebuild the mound of stone NE. of the brass tablet.

Cor. is on a steep N. slope in a rocky area.

The 6½ mile cor., monumented by a broken malpais stone, 20 x 16 x 12 ins., loosely set 5 ins. in the ground, mkd. NBWMIR 6½ on SE. face and BMFR on SW. face, with mound of stone to the E., from which the orig. bearing trees

A spruce, 8 ins. diam., bears N. 53½° E., 41 lks. dist., mkd. with a blaze, partially overgrown, and scribe mks. BWMIR

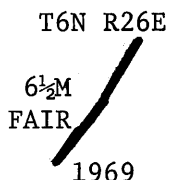
A spruce, 9 ins. diam., bears S. 61½° E., 10 lks. dist., mkd. NBWMIR 6½M BT.

A spruce, 10 ins. diam., bears S. 60° W., 12 lks. dist., mkd. with an overgrown blaze.

A spruce, 18 ins. diam., bears N. 9° W., 13 lks. dist., mkd. with an overgrown blaze.

At the cor. point

Set the iron post, 20 ins. in the ground, mound of stone to top, brass cap mkd.



Remonumentation, N. Bdy., Fort Apache Indian Reservation
T. 6 N., R. 26 E.

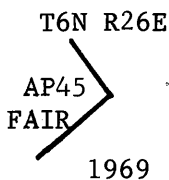
CHAINS

Rebuild mound of stone E. of the iron post.
Bury orig. cor. stone alongside the iron post.
Cor. is on a steep SE. slope.

Angle point 45, monumented by a decayed fir stump, set in the ground, with a dead fallen snag, 11 ins. diam., alongside, snag mkd. NBWMIR 45 on one face and BMFR on opposite face.

At the cor. point

Set the iron post, 22 ins. in the ground, in a collar of stone, brass cap mkd.



from which

A spruce, 10 ins. diam., bears S. $48\frac{1}{2}^\circ$ E., 25 lks. dist., mkd. AP45 BT.

A spruce, 10 ins. diam., bears S. 89° W., 41 lks. dist., mkd. AP45 FAIR BT.

Angle point 46, monumented by a spruce tree, 24 ins. diam., mkd. NBWMIR 46 on S. face, from which new accessories

An iron post, set 20 ins. in the ground, in a collar of stone, for a reference monument, bears S. 56° E., 22.7 lks. dist., brass cap mkd. T6N R26E RM 15 FT AP46 1969 and an arrow pointing to the true cor.

A spruce, 10 ins. diam., bears South, 87 lks. dist., mkd. AP46 FAIR BT.

The 7 mile cor., and angle point 47, monumented by a malpais stone, 20 x 10 x 6 ins., firmly set 8 ins. in the ground, in a mound of stone, mkd. NBWMIR 7M on SE. face and BMFR on NE. face, with small mound of stone to the NE., from which the remains of the orig. bearing trees

An aspen, 12 ins. diam., bears N. $47\frac{1}{2}^\circ$ E., 23 lks. dist., mkd. with blaze, partially overgrown, and faint scribe mks.

A fir stump, with a dead snag, 8 ins. diam., lying alongside, bears N. 64° E., 25 lks. dist., snag mkd. NBWMIR 7M BT.

A fir, 25 ins. diam., bears S. $10^\circ 45'$ E., 68 lks. dist., mkd. with blaze, partially overgrown, and scribe mks. 7M BT.

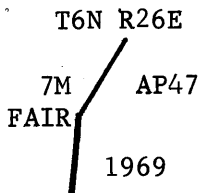
A spruce, 12 ins. diam., bears N. $31\frac{1}{2}^\circ$ W., 42 lks. dist., mkd. with an overgrown blaze.

Remonumentation, N. Bdy., Fort Apache Indian Reservation
T. 6 N., R. 26 E.

CHAINS

At the cor. point

Set the iron post, 20 ins. in the ground, in a collar of stone, brass cap mkd.



from which

A spruce, 7 ins. diam., bears S. 81° E., 21 lks. dist., mkd. 7M AP47 BT.

Bury the orig. cor. stone alongside the iron post.

The 7½ mile cor., and angle point 50, monumented by a lava rock in place, 2 x 3 x ½ ft. above ground, no mks., verified by record course and dist. from the remains of the orig. bearing trees

An aspen stump, with a dead snag, 10 ins. diam., lying alongside, bears N. 12° E., 84 lks. dist., no mks.

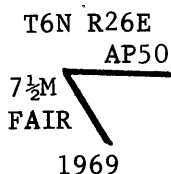
A fir stump, 20 ins. diam., bears N. 57° E., 95 lks. dist., mkd. NBWMIR 7½M BT.

A spruce, 15 ins. diam., bears S. 67½° E., 72 lks. dist., mkd. NBWMIR 7½M BT.

A fir, 18 ins. diam., bears S. 75° W., 43 lks. dist., mkd. with a blaze, partially overgrown, and scribe mks. BMI BT 7½.

At the cor. point

Drilled a hole in the orig. cor. rock and set a brass tablet, 3 ins. in diam., flush with the top of the rock, 2½ in. stem, in concrete, tablet mkd.



from which

A spruce, 10 ins. diam., bears N. 14° E., 69 lks. dist., mkd. 7½M AP50 FAIR BT.

Raised a mound of stone E. of the iron post.

Cor. is 20 lks. S. of a track road, which bears E., 50 lks. dist., thence curves N. and W.

Angle point 51, monumented by a fir tree, 15 ins. diam., mkd. with overgrown blazes on E. and W. faces, I cut into blaze on W. face and find scribe mks. WM, from which new accessories

An iron post, set 20 ins. in the ground, in a collar of stone, for a reference monument, bears S. 31° E., 15.1 lks. dist., brass cap mkd. T6N R26E RM 10 FT AP51 1969 and an arrow pointing to the true cor.

BOOK 4889

INDEX DIAGRAM

Township _____, Range _____

6	5	4	3	2	1
7	8	9	10	11	12
18	17	16	15	14	13
19	20	21	22	23	24
30	29	28	27	26	25
31	32	33	34	35	36

Remonumentation, N. Bdy., Fort Apache Indian Reservation
T. 6 N., R. 26 E.

CHAINS

A spruce, 8 ins. diam., bears S. 71° E., 17 lks. dist., mkd. AP51 BT.

Angle point 52, monumented by a spruce tree, 11 ins. diam., mkd. with overgrown blazes on SE. and NW. faces, I cut into blaze on NW. face and find scribe mks. WMIR, from which new accessories

An iron post, set 22 ins. in the ground, for a reference monument, bears S. 46° E., 15.1 lks. dist., brass cap mkd. T6N R26E RM 10 FT AP52 1969 and an arrow pointing to the true cor.

A rock in place, 12 x 4 x 2 ft., above ground, bears S. 35° W., 37½ lks. dist., mkd. X BO.

Angle point 55, monumented by a spruce tree, 16 ins. diam., mkd. with overgrown blaze on E. face and blaze, partially overgrown, on W. face and scribe mks. NB R55, from which new accessories

An iron post, set 22 ins. in the ground, in a collar of stone, for a reference monument, bears S. 73° E., 15.1 lks. dist., brass cap mkd. T6N R26E RM 10 FT AP55 1969 and an arrow pointing to the true cor.

A spruce, 12 ins. diam., bears N. 24½° W., 48 lks. dist., mkd. AP55 FAIR BT.

Remonumentation, N. Bdy., Fort Apache Indian Reservation
T. 7 N., R. 27 E.

CHAINS

Township 7 North, Range 27 East, G&SR M., Arizona

The north boundary of the Fort Apache Indian Reservation was surveyed in 1883 by W. R. Fitzgerald, resurveyed in 1906 by J. B. Wright and retraced in 1940 by White, Warner and Motosh.

Remonumentation, N. Bdy., Fort Apache Indian
Reservation, T. 7 N., R. 27 E., Arizona

Angle point 69, monumented by a spruce tree, 20 ins. diam., mkd. with an overgrown blaze on the S. face and a blaze, partially overgrown, and scribe mks. NBWMIR 69 on N. face, from which new accessories

An iron post, set 20 ins. in the ground, in a collar of stone, for a reference monument, bears S. 52° E., 15.1 lks. dist., brass cap mkd. T7N R27E S31 RM 10 FT AP69 1969 and an arrow pointing to the true cor.

A spruce, 9 ins. diam., bears S. 78° W., 33 lks. dist., mkd. AP69 FAIR BT.

The 9 mile cor., monumented by a malpais stone, 30 x 20 x 12 ins., firmly set 10 ins. in the ground, mkd. BM on E. face and with faint scribe mks. on NW. face, from which the orig. bearing trees

A spruce, 7 ins. diam., bears N. 70° E., 36 lks. dist., mkd. with an overgrown blaze.


An aspen, 18 ins. diam., bears S. 7° E., 28 lks. dist., mkd. NBWMIR 9M BT.

A dead spruce, 18 ins. diam., bears S. 81° W., 24 lks. dist., mkd. with an overgrown blaze and faint scribe mks.

An aspen, 22 ins. diam., bears N. 12° W., 46 lks. dist., mkd. NBWMIR 9M BT.

At the cor. point

Set the iron post, 21 ins. in the ground, in a collar of stone, brass cap mkd.



from which

A spruce, 10 ins. diam., bears S. 80° E., 46 lks. dist., mkd. 9M BT.

A spruce, 9 ins. diam., bears S. 68° W., 51 lks. dist., mkd. 9M FAIR BT.

Bury orig. cor. stone alongside the iron post.

Remonumentation, N. Bdy., Fort Apache Indian Reservation
T. 7 N., R. 27 E.

CHAINS

Angle point 70, monumented by an aspen tree, 18 ins. diam., mkd. with a blaze, partially rotted out, and faint scribe mks. on N. face and with an overgrown blaze on S. face, from which new accessories

An iron post, set 20 ins. in the ground, in a collar of stone, for a reference monument, bears S. 59° E., 15.1 lks. dist., brass cap mkd. T7N R27E S31 RM 10 FT AP70 1969 and an arrow pointing to the true cor.

A spruce, 8 ins. diam., bears S. 57° W., 37 lks. dist., mkd. AP70 FAIR BT.

Angle point 71, monumented by an aspen snag, 12 ins. diam., mkd. with a blaze, partially rotted out, and scribe mks. PN on W. face, and with an overgrown blaze on E. face, from which new accessories

An iron post, set 20 ins. in the ground, in a collar of stone, for a reference monument, bears S. 50° E., 15.1 lks. dist., brass cap mkd. T7N R27E S31 RM 10 FT AP71 1969 and an arrow pointing to the true cor.

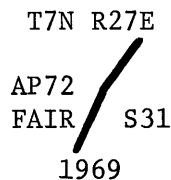
A Douglas fir, 10 ins. diam., bears S. 65° W., 61 lks. dist., mkd. AP71 BT.

Cor. is 5 lks. E. of a fence bearing N. 62° E., and S. 62° W.

Angle point 72, monumented by a dead aspen snag, 16 ins. diam., mkd. PNBWMIR 72 on W. face and with a rotted out blaze on E. face.

At the cor. point

Set the iron post, 24 ins. in the ground, in a collar of stone, brass cap mkd.



from which

A spruce, 10 ins. diam., bears S. 1° E., 57 lks. dist., mkd. AP72 BT.

A spruce, 13 ins. diam., bears N. 39° W., 51 lks. dist., mkd. AP72 FAIR BT.

Angle point 73, monumented by a fir tree, 16 ins. diam., mkd. with a blaze, partially overgrown, and scribe mks. PNBWMIR 73 on W. face and with an overgrown blaze on E. face, from which new accessories

An iron post, set 24 ins. in the ground, in a collar of stone, for a reference monument, bears N. 65° E., 7.6 lks. dist., brass cap mkd. T7N R27E AP73 RM 5 FT S31 1969 and an arrow pointing to the true cor.

Remonumentation, N. Bdy., Fort Apache Indian Reservation
T. 7 N., R. 27 E.

CHAINS

A spruce, 10 ins. diam., bears S. $84\frac{1}{2}^{\circ}$ W., $14\frac{1}{2}$ lks. dist., mkd. AP73 FAIR BT.

Angle point is on top of a rock ledge.

The $9\frac{1}{2}$ mile cor., monumented by a tuffa stone, 18 x 15 x 8 ins., firmly set 10 ins. in the ground, in a collar of stone, mkd. with faint scribe mks., verified by record course and dist. from the orig. bearing trees

An aspen, 20 ins. diam., bears N. 28° E., 34 lks. dist., mkd. with an overgrown blaze.

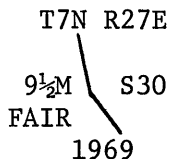
An aspen, 13 ins. diam., bears S. 33° E., 58 lks. dist., mkd. BMWIR $9\frac{1}{2}$ M BT.

An aspen, 18 ins. diam., bears S. 36° W., 42 lks. dist., mkd. with an overgrown blaze.

An aspen, 18 ins. diam., bears S. 87° W., 51 lks. dist., mkd. with an overgrown blaze.

At the cor. point

Set the iron post, 24 ins. in the ground, in a collar of stone, brass cap mkd.



from which

A white pine, 15 ins. diam., bears N. 43° W., 45 lks. dist., mkd. $9\frac{1}{2}$ M FAIR BT.

A Douglas fir, 10 ins. diam., bears N. $3\frac{1}{2}^{\circ}$ W., 41 lks. dist., mkd. $9\frac{1}{2}$ M BT.

Bury orig. cor. stone alongside the iron post.

Cor. is on an E. slope.

Angle point 74, monumented by a dead aspen snag, 13 ins. diam., mkd. with overgrown blazes on E. and W. faces, I cut into blaze on W. face and find scribe mks. WM, from which new accessories

An iron post, set 20 ins. in the ground, for a reference monument, bears N. $83\frac{1}{2}^{\circ}$ E., 15.1 lks. dist., brass cap mkd. T7N R27E S30 RM 10 FT AP74 1969 and an arrow pointing to the true cor. RM is under a fence bearing irregularly N. and S.

A blue spruce, 9 ins. diam., bears S. 79° W., 63 lks. dist., mkd. AP74 FAIR BT.

27.

Remonumentation, N. Bdy., Fort Apache Indian Reservation
T. 7 N., R. 27 E.

CHAINS

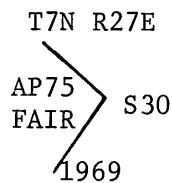
Angle point 75, monumented by a mound of stone, no mks., verified by record course and dist. from the remains of the orig. bearing trees

A stump hole bears N. 74° W., 47 lks. dist.

An aspen, 12 ins. diam., bears N. 60° W., 18 lks. dist., mkd. AP75 BT.

At the cor. point

Set the iron post, 20 ins. in the ground, in a collar of stone, brass cap mkd.



from which

A Douglas fir, 15 ins. diam., bears N. 14° W., 119 lks. dist., mkd. AP75 BT.

A blue spruce, 5 ins. diam., bears N. 34° E., 55 lks. dist., mkd. X BT.

Raise a mound of stone W. of the iron post.

Angle point is at the edge of an open area.

Angle point 76, monumented by an aspen tree, 13 ins. diam., mkd. with overgrown blazes on E. and W. faces; I cut into blaze on W. face and find scribe mks. PNBW; from which new accessories

An iron post, set 20 ins. in the ground, in a collar of stone, for a reference monument, bears N. 86° E., 15.1 lks. dist., brass cap mkd. T7N R27E S30 RM 10 FT AP76 1969 and an arrow pointing to the true cor.

A spruce, 13 ins. diam., bears N. 50° W., 9 lks. dist., mkd. AP76 FAIR BT.

Angle point 77, monumented by a Douglas fir tree, 42 ins. diam., mkd. with overgrown blazes on E. and W. faces; I cut into blaze on W. face and find scribe mks. R77; from which new accessories

An iron post, set 21 ins. in the ground, in a collar of stone, for a reference monument, bears S. 60½° E., 30.3 lks. dist., brass cap mkd. T7N R27E S30 RM 20 FT AP77 1969 and an arrow pointing to the true cor. RM is under a fence bearing irregularly N. and S.

A spruce, 7 ins. diam., bears S. 12° W., 25½ lks. dist., mkd. AP77 FAIR BT.

Remonumentation, N. Bdy., Fort Apache Indian Reservation
T. 7 N., R. 27 E.

CHAINS

The 10 mile cor., and angle point 79, monumented by a malpais stone, 21 x 13 x 8 ins., firmly set 8 ins. in the ground, mkd. NBWMIR X M on NW. face and BMFR on SE. face, with mound of stone to the SE., from which the orig. bearing trees

An aspen, 20 ins. diam., bears N. 72° E., 13 lks. dist., mkd. with an overgrown blaze.

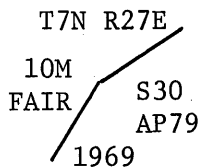
A fir, 15 ins. diam., bears S. 55° W., 25 lks. dist., mkd. with an overgrown blaze.
(Note: record dist. 27 lks.).

An aspen, 16 ins. diam., bears S. 75° W., 27 lks. dist., mkd. with an overgrown blaze.
(Note: record dist. 25 lks.).

An aspen, 20 ins. diam., bears N. 35° W., 32 lks. dist., mkd. with a blaze, partially overgrown, and scribe mks. IR 10M B.

At the cor. point

Set the iron post, 12 ins. in the ground to bedrock, mound of stone to top, brass cap mkd.



No new bearing trees available.

Bury orig. cor. stone alongside the iron post.

Cor. is under a fence bearing N. 75° E., and S. 75° W., 20 lks. dist., thence S. 10° E.

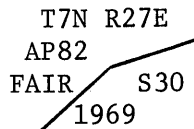
Angle point 82, monumented by a malpais stone, 18 x 14 x 18 ins., lying loose on ground, in a mound of scattered stone, no mks., verified by record course and dist. from the orig. bearing trees

An aspen, 15 ins. diam., bears West, 23 lks. dist., mkd. AP82 BT.

An aspen, 13 ins. diam., bears N. 4° W., 12 lks. dist., mkd. AP82 BT.

At the cor. point

Set the iron post, 20 ins. in the ground, in a collar of stone, mound of stone to top, brass cap mkd.



from which

A spruce, 5 ins. diam., bears S. 21° W., 57 lks. dist., mkd. AP82 BT.

A spruce, 7 ins. diam., bears N. 62° W., 56½ lks. dist., mkd. AP82 FAIR BT.

Bury orig. cor. stone alongside the iron post.

Angle point is N., 22 lks. dist., from a fence bearing irregularly E. and W.

Remonumentation, N. bdy., Fort Apache Indian Reservation
T. 7 N., R. 27 E.

CHAINS

Angle point 83, monumented by an aspen, 11 ins. diam., mkd. BMFR on S. face and with a blaze, partially overgrown, and scribe mks. BWIR 83 on N. face, from which new accessories

An iron post, set 24 ins. in the ground, for a reference monument, bears S. 3° W., 30.3 lks. dist., brass cap mkd. T7N R27E AP83 RM 20 FT S30 1969 and an arrow pointing to the true cor.

A Douglas fir, 12 ins. diam., bears N. 16° E., $32\frac{1}{2}$ lks. dist., mkd. AP83 FAIR BT.

Angle point is S. 53° E., 31 lks. dist., from a fence cor., from which fences bear S. 75° W., and N. 50° E.

The $10\frac{1}{2}$ mile cor., monumented by a malpais stone, 22 x 14 x 10 ins., set 12 ins. in the ground, mkd. NB on NW. face, from which the remains of the orig. bearing trees

A stump, with a dead aspen tree, 24 ins. diam., lying alongside, bears S. 12° E., 213 lks. dist., tree mkd. NBWMIR $10\frac{1}{2}$ M BT.
(Note: record bearing N. 12° E.).

No evidence found of an aspen, 20 ins. diam., bearing S. 10° W., 110 lks. dist., as called for in record.

A pine, 42 ins. diam., bears S. $62\frac{1}{2}^{\circ}$ W., 171 lks. dist., mkd. MIR 10.

A burned pine stump, 50 ins. diam., bears N. $47\frac{1}{2}^{\circ}$ W. 192 lks. dist., no mks.

At the cor. point

Set the iron post, 20 ins. in the ground, brass cap mkd.

T7N R27E
10 $\frac{1}{2}$ M / S30
FAIR /
1969

from which

A spruce, 10 ins. diam., bears S. $15\frac{1}{2}^{\circ}$ E., 141 lks. dist., mkd. $10\frac{1}{2}$ M BT.

A forked spruce, E. fork, 6 ins. diam., bears N. $30\frac{1}{2}^{\circ}$ W., 54 lks. dist., mkd. $10\frac{1}{2}$ M BT.

Bury orig. cor. stone alongside the iron post.

Cor. is 91 lks. E. of a fence bearing N. 15° E., and S. 15° W., in an open area.

Remonumentation, N. Bdy., Fort Apache Indian Reservation
T. 7 N., R. 27 E.

CHAINS

Angle point 85, monumented by a forked pine tree, 50 ins. diam., mkd. NBWMIR 8 on NW. face and with an overgrown blaze on SE. face, from which new accessories.

An iron post, set 22 ins. in the ground, for a reference monument, with a wood post, 4 ins. squared, 4 ft. long, set alongside, bears S. 9° W., 30.3 lks. dist., brass cap mkd. T7N R27E AP85 RM 20 FT S30 1969 and an arrow pointing to the true cor.

A spruce, 15 ins. diam., bears S. 82° E., 69 lks. dist., mkd. AP85 BT.

Angle point is on the edge of an open area, S. 50° E., 65 lks. dist., from a fence cor., from which fences bear S. 34° W., and N. 10° W.

Angle point 86, monumented by a stump hole, with a dead fallen aspen tree, 15 ins. diam., lying alongside, mkd. APNBWMIR 86 on one face and a rotted out blaze on the opposite face.

At the cor. point

Set the iron post, 20 ins. in the ground, in a collar of stone, brass cap mkd.

T7N R27E
AP86 / S19
FAIR /
1969

from which

A spruce, 11 ins. diam., bears S. 71½° E., 8 lks. dist., mkd. AP86 BT.

A spruce, 8 ins. diam., bears S. 41½° W., 37 lks. dist., mkd. AP86 FAIR BT.

Angle point 87, monumented by a dead aspen snag, 20 ins. diam., mkd. APNBWMIR 87 on W. face and with an overgrown blaze on E. face.

At the cor. point

Set the iron post, 22 ins. in the ground, in a collar of stone, brass cap mkd.

T7N R27E
AP87 / S19
FAIR /
1969

from which

A Douglas fir, 8 ins. diam., bears N. 46° E., 18½ lks. dist., mkd. AP87 BT.

A Douglas fir, 10 ins. diam., bears N. 13° W., 14½ lks. dist., mkd. AP87 FAIR BT.

Remonumentation, N. Bdy., Fort Apache Indian Reservation
T. 7 N., R. 27 E.

CHAINS

Angle point 88, monumented by a fir tree (record calls for a pine tree), 24 ins. diam., mkd. AP WMIR 88 on W. face and with an overgrown blaze on E. face, from which new accessories

An iron post, set 20 ins. in the ground, in a collar of stone, for a reference monument, bears S. 15° E., 37.9 lks. dist., brass cap mkd. T7N R27E AP88 RM 25 FT S19 1969 and an arrow pointing to the true cor.

A Douglas fir, 10 ins. diam., bears S. 62° W., 25 lks. dist., mkd. AP88 FAIR BT.

Angle point is in scattered timber.

The 11 mile cor., and angle point 89, monumented by a lava stone, 18 x 16 x 8 ins., firmly set 10 ins. in the ground, no mks., with mound of stone to the E., verified by record course and dist. from the orig. bearing trees

An aspen, 24 ins. diam., bears N. 81° E., 110 lks. dist., mkd. NBWMIR 11M BT.

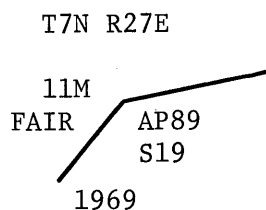
An aspen, 20 ins. diam., bears S. 76° E., 39 lks. dist., mkd. with an overgrown blaze.

An aspen, 14 ins. diam., bears S. 31° E., 31 lks. dist., mkd. with an overgrown blaze.

A pine, 36 ins. diam., bears S. 73½° W., 72 lks. dist., mkd. with faint scribe mks.

At the cor. point

Set the iron post, 20 ins. in the ground, in a collar of stone, brass cap mkd.



from which

A spruce, 8 ins. diam., bears N. 18½° W., 77 lks. dist., mkd. 11M FAIR BT.

Bury orig. cor. stone alongside the iron post.

Angle point 90, monumented by a yellow pine tree, 38 ins. diam., mkd. APNBWMIR 90 on NW. face and BMFR on E. face, from which new accessories

An iron post, set 20 ins. in the ground, in a collar of stone, for a reference monument, bears N. 48° E., 15.1 lks. dist., brass cap mkd. T7N R27E AP90 RM 10 FT S19 1969 and an arrow pointing to the true cor.

A Douglas fir, 17 ins. diam., bears S. 15° E., 62 lks. dist., mkd. AP90 BT.

Remonumentation, N. Bdy., Fort Apache Indian Reservation
T. 7 N., R. 27 E.

CHAINS

Angle point 91, monumented by a yellow pine, 25 ins. diam., mkd. APNBWMIR 91 on SW. face and with an overgrown blaze on NE. face, from which new accessories

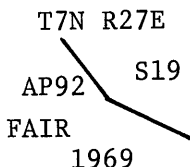
An iron post, set 20 ins. in the ground, in a collar of stone, for a reference monument, bears S. 47° E., 15.1 lks. dist., brass cap mkd. T7N R27E AP91 RM 10 FT. S19 1969 and an arrow pointing to the true cor.

A fir, 14 ins. diam., bears S. 29° W., 36 lks. dist., mkd. AP91 FAIR BT.

Angle point 92, monumented by a stump hole, with a dead and fallen aspen, 10 ins. diam., lying alongside, mkd. APNBWMIR 92 on one face and BMFR on the other face.

At the cor. point

Set the iron post, 20 ins. in the ground, in a collar of stone, brass cap mkd.



from which

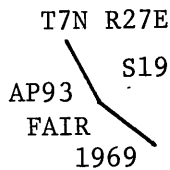
A Douglas fir, 11 ins. diam., bears N. 33½° E., 54½ lks. dist., mkd. AP92 BT.

A Douglas fir, 10 ins. diam., bears S. 14° W., 26½ lks. dist., mkd. AP92 FAIR BT.

Angle point 93, monumented by a dead aspen tree, 12 ins. diam., mkd. APNBWMIR 93 on S. face and with a rotted out blaze on N. face.

At the cor. point

Set the iron post, 22 ins. in the ground, in a collar of stone, brass cap mkd.



from which

A Douglas fir, 8 ins. diam., bears N. 83¼° E., 27 lks. dist., mkd. AP93 BT.

A white pine, 12 ins. diam., bears S. 12½° W., 65 lks. dist., mkd. AP93 FAIR BT.

Remonumentation, N. Bdy., Fort Apache Indian Reservation
T. 7 N., R. 27 E.

CHAINS

The 11½ mile cor., monumented by a malpais stone in place, 3 x 1 x 2 ft. above ground, mkd. NBWMIR on SE. face and with faint scribe mks. on NE. face, with mound of stone to the E., from which the orig. bearing trees

A pine, 36 ins. diam., bears N. 8° E., 42 lks. dist., mkd. NBWMIR 11½M BT.

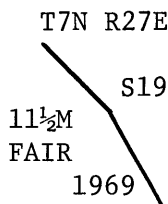
An aspen, 5 ins. diam., bears N. 79° E., 30 lks. dist., mkd. 1½ BT.

A fir, 18 ins. diam., bears S. 67½° W., 20 lks. dist., mkd. with an overgrown blaze.

A pine, 26 ins. diam., bears N. 24½° W., 43 lks. dist., mkd. with a blaze, partially overgrown.

At the cor. point

Set the iron post, 10 ins. in the ground, in a leaning position, at the base of the orig. cor. stone, mound of stone to top, with brass cap directly over the cor. pt., brass cap mkd.



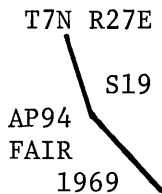
from which

A rock in place, 3 x 2 x 1½ ft. above ground, bears S. 81° E., 34 lks. dist., mkd. X B0.

Angle point 94, monumented by a stump hole, with a dead stump, 20 ins. diam., 5 ft. long, lying alongside, mkd. BMFR on one face.

At the cor. point

Set the iron post, 20 ins. in the ground, in a collar of stone, brass cap mkd.



Raise a mound of stone W. of the iron post.

No new bearing trees available.

Cor. is in an open area, 4 lks. S. of a fence bearing N. 6° W., and S. 20° W.

Angle point 95, monumented by a stump hole, with a decayed and burned log, 30 ins. diam., lying alongside, no mks., verified by record course and dist. from the orig. bearing trees

An aspen, 14 ins. diam., bears S. 63½° E., 26 lks. dist., mkd. AP95 BT.

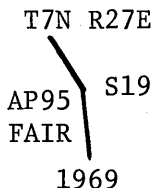
Remonumentation, N. Bdy., Fort Apache Indian Reservation
T. 7 N., R. 27 E.

CHAINS

An aspen, 16 ins. diam., bears S. 31° W., 17 lks. dist., mkd. AP95 BT.

At the cor. point

Set the iron post, 20 ins. in the ground, in a collar of stone, brass cap mkd.



from which

A Douglas fir, 12 ins. diam., bears N. 66° E., 19 lks. dist., mkd. AP95 BT.

A Douglas fir, 12 ins. diam., bears S. 3½° W., 65 lks. dist., mkd. AP95 FAIR BT.

Cor. is 5 lks. E. of a fence bearing S. 12° E., and N. 12° W.

Angle point 96, monumented by a forked aspen tree, with south fork, 6 ins. diam., mkd. BMFR on E. face, and north fork, 8 ins. diam., mkd. APNBWMIR 96 on E. face, from which new accessories

An iron post, set 20 ins. in the ground, in a collar of stone, for a reference monument, bears N. 26° E., 22.8 lks. dist., brass cap mkd. T7N R27E S19 RM 15 FT AP96 1969 and an arrow pointing to the true cor.


A spruce, 11 ins. diam., bears S. 2° E., 33½ lks. dist., mkd. AP96 FAIR BT.

Cor. is 25 lks. W. of a fence bearing N. 9° W., and S. 9° E.

The 13 mile cor., monumented by a malpais stone in place, 3 x 2 x 1 ft. above ground, mkd. NBWMIR 13M on NW. face and B FR on SE. face, with mound of stone to the SW.

At the cor. point

Drilled a hole in the orig. cor. stone, set a brass tablet, 3 ins. in diam., flush with the top of the stone, 2½ in. stem, in concrete, tablet mkd.



Cor. is on an E. slope, about 280 lks. N. of a fence bearing N. 26° E., and S. 26° W.


Remonumentation, N. Bdy., Fort Apache Indian Reservation
T. 7 N., R. 27 E.

CHAINS

The 13½ mile cor., monumented by a malpais stone, 24 x 14 x 12 ins., firmly set 8 ins. in the ground, mkd. NBWMIR on W. face and BMFR on E. face, with mound of stone to the E.

At the cor. point

Set the iron post, 20 ins. in the ground, in a collar of stone, brass cap mkd.



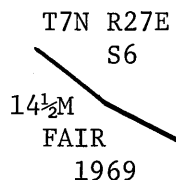
Bury orig. cor. stone alongside the iron post.

Cor. is 7 lks. W. of a fence bearing N. 40° E., and S. 40° W., in an open field.

The 14½ mile cor., monumented by a malpais stone, 18 x 14 x 12 ins., loosely set 4 ins. in the ground, mkd. NBWMIR ½M on SW. face, with mound of stone to the NE.

At the cor. point

Set the iron post, 22 ins. in the ground, in a collar of stone, brass cap mkd.



Bury orig. cor. stone alongside the iron post.

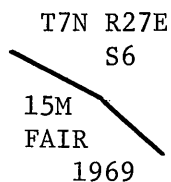
Rebuild mound of stone NE. of the iron post.

Cor. is 35 lks. S. of a fence, bearing S. 50° E., and N. 50° W.

The 15 mile cor., monumented by a malpais stone, 24 x 10 x 6 ins., set 8 ins. in the ground, mkd. NBWMIR 15M on SE. face and with faint scribe mks. on NE. face, with mound of stone to the E.

At the cor. point

Set the iron post, 22 ins. in the ground, in a collar of stone, brass cap mkd.



Rebuild the mound of stone E. of the iron post.

Bury orig. cor. stone alongside the iron post.

Cor. is 6 lks. E. of a fence bearing S. 50° E., and N. 50° W.

CERTIFICATE OF SURVEY

(I ~~was~~), John H. Witmer, , HEREBY
 CERTIFY upon honor that, in pursuance of special instructions bearing date of the 1st day
 of July, 19 69, (I ~~was~~) have remonumented a portion of the
 cadastral survey corners of the North Boundary of the Fort Apache Indian
 Reservation in Township 6 North, Ranges 27 and 26 East, and Township 7 North,
 Range 27 East,

of the Gila and Salt River Meridian, in the State of Arizona, which
 are represented in the foregoing field notes as having been executed by ~~me~~ ^{me} ~~(I was)~~ and under (my)
~~(my)~~ direction; and that said survey has been made in strict conformity with said special instruc-
 tions, the Manual of Instructions for the Survey of the Public Lands of the United States, and in
 specific manner described in the foregoing field notes.

October 1, 1969
 (Date)

John H. Witmer
 (Cadastral Surveyor)

(Date)

(Cadastral Surveyor)

CERTIFICATE OF APPROVAL

SUBMITTED FOR APPROVAL
 Date FEB 18 1970

BUREAU OF LAND MANAGEMENT
 Washington, D.C.

The foregoing field notes of the remonumentation of a portion of the cadastral
 survey corners of the North Boundary of the Fort Apache Indian Reservation
 in Township 6 North, Ranges 27 and 26 East, and Township 7 North, Range 27
 East, all of the Gila and Salt River Meridian, Arizona,

executed by John H. Witmer, Cadastral Surveyor,

having been critically examined and found correct, are hereby approved.

JUN 2 1971
 (Date)

Clark L. Luman
 (Chief, Division of Cadastral Survey)

CERTIFICATE OF TRANSCRIPT

I CERTIFY That the foregoing transcript of the field notes of the above-described surveys in
 , is a true copy of the original field notes.

(Date)

(Chief, Division of Cadastral Survey) GPO 849-626