

BOOK 4890

Form 9180-6
(April 1965)
(formerly 4-679)

UNITED STATES
DEPARTMENT OF THE INTERIOR
BUREAU OF LAND MANAGEMENT

FIELD NOTES

of

REMONUMENTATION

of the

NORTH BOUNDARY OF THE FORT APACHE INDIAN RESERVATION

TOWNSHIP 7 NORTH, RANGE 26 EAST

TOWNSHIP 8 NORTH, RANGE 26 EAST

TOWNSHIP 8 NORTH, RANGE 25 EAST

Of the Gila and Salt River Meridian,

In the State of Arizona

EXECUTED BY

John H. Witmer, Cadastral Surveyor

Under special instructions dated July 1, 19 69, which provided for the surveys
included under Group Number 514, approved July 2, 1969,
and assignment instructions dated July 2, 19 69.

Survey commenced July 8, 19 69

Survey completed September 11, 19 69

BOOK 4890

INDEX DIAGRAM

Township _____, Range _____,

6	5	4	3	2	1
7	8	9	10	11	12
18	17	16	15	14	13
19	20	21	22	23	24
30	29	28	27	26	25
31	32	33	34	35	36

UNITED STATES
DEPARTMENT OF THE INTERIOR
BUREAU OF LAND MANAGEMENT

1A

INDEX TO SECTION CORNER MONUMENTS

Tp. 7 N. R. 26 E. Mer. G&SR
(UNSURVEYED)

6	5	4	3	2	1
7	8	9	10	11	12
18	17	16	15	14	13
19	20	21	22	23	24
30	29	28	27	26	25
31	32	33	34	35	36

Corner	Page
Angle point 103	1
Mile Corner 15½ (AP104)	2
Angle Point 105	2
Mile Corner 16	2
Angle Point 106	3
Angle Point 107	3

Tp. 8 N. R. 26 E. Mer. G&SR

6	5	4	3	2	1
7	8	9	10	11	12
18	17	16	15	14	13
19	20	21	22	23	24
30	29	28	27	26	25
31	32	33	34	35	36

Corner	Page
Mile Corner 18 (AP113)	4
Angle Point 114	4
Angle Point 115	5
Mile Corner 19	5
Angle Point 125	5
Angle Point 132	6
Mile Corner 22½	6
Angle Point 134	7
Angle Point 139	7

Tp. 8 N. R. 25 E. Mer. G&SR
(UNSURVEYED)

6	5	4	3	2	1
7	8	9	10	11	12
18	17	16	15	14	13
19	20	21	22	23	24
30	29	28	27	26	25
31	32	33	34	35	36

Corner	Page
Angle Point 143	8
Angle Point 144	8
Angle Point 147	9

Township 7 North, Range 26 East
 Township 8 North, Range 26 East
 Township 8 North, Range 25 East
 Gila and Salt River Meridian, Arizona

CHAINS

The following field notes are those of remonumentation of cadastral survey corners by agreement with the U. S. Forest Service. The detailed cooperative agreement was approved by the Director, Bureau of Land Management, by memorandum (5.04b) dated October 16, 1958.

The approval of the Special Instructions on July 2, 1969 gave authority to proceed with the remonumentation in accordance with the Director's Order No. 541, dated April 21, 1961.

Unless described, each corner was monumented with a standard iron post, 30 inches long, 2½ inches in diameter, flanged at the base, with a brass cap riveted to the top.

The assistants furnished by the Forest Service remonumented the original corner positions after verification. An open sight compass was used to obtain the bearings and a standard steel tape was used to measure the distances to corner accessories.

The magnetic declination used was 13½° East.

Township 7 North, Range 26 East, G&SR M., Arizona

The north boundary of the Fort Apache Indian Reservation was resurveyed in 1906 by J. B. Wright.

Remonumentation, N. Bdy., Fort Apache Indian
 Reservation, T. 7 N., R. 26 E., Arizona

Angle point 103, monumented by a malpais stone, 24 x 12 x 14 ins., loosely set in the ground, mkd. BMFR and upside down NBWMIR 103 on SE. face, with mound of stone to the NE.

At the cor. point

Set the iron post, 14 ins. in the ground, mound of stone to top, brass cap mkd.

T7N R26E

AP103

FAIR

1969

Rebuild the mound of stone NE. of the iron post.

Bury the orig. cor. stone alongside the iron post.

From this cor., the closing corner of secs. 1 and 6, T. 7 N., Rs. 26 and 27 E., at its intersection with the Fort Apache Indian Reservation, which is an iron post, 2 ins. diam., firmly set in the ground, with brass cap mkd. and witnessed as described in the official record of the 1940 resurvey of the W. Bdy. of T. 7 N., R. 27 E., bears S. 53°22' E., 4 lks. dist.

Angle point is under a fence bearing S. 53°22' E., and N. 53°22' W.

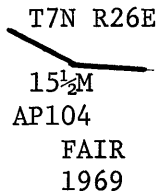
Remonumentation, N. Bdy., Fort Apache Indian Reservation
T. 7 N., R. 26 E.

CHAINS

The 15½ mile cor. and angle point 104, monumented by a malpais stone, 30 x 15 x 10 ins., set in the ground, in a mound of stone, mkd. with faint scribe mks. with B visible.

At the cor. point

Set the iron post, 8 ins. in the ground, mound of stone to top, brass cap mkd.



from which

A malpais stone in place, 2 x 1½ x ½ ft. above ground, bears S. 31° W., 17 lks. dist., mkd. X BO.

Bury the orig. cor. stone alongside the iron post.

Cor. is North, 1 lk. dist., from a fence bearing N. 62° W., and S. 62° E.

Angle point 105, monumented by a dead pine stump, 40 ins. diam., with a log alongside, stump mkd. APNBWMIR 105 on S. face, from which new accessories

An iron post, set 22 ins. in the ground, for a reference monument, bears N. 43° E., 15.1 lks. dist., with brass cap mkd. T7N R26E AP105 RM 10 FT 1969 and an arrow pointing to the true cor.

A yellow pine, 10 ins. diam., bears S. 47° E., 63 lks. dist., mkd. AP105 FAIR BT.

Angle point is North, 71 lks. dist., from a fence bearing S. 41° E., and N. 41° W.

The 16 mile cor., monumented by the base of a broken malpais stone, firmly set in the ground, with the broken off top of the stone, 12 x 12 x 12 ins., mkd. NBWMIR 16 M, lying loose on the top of a mound of stone to the NE., verified by record course and dist. from the orig. bearing trees

A Douglas fir, 15 ins. diam., bears N. 63° E., 43 lks. dist., mkd. with an overgrown blaze.

A white pine, 18 ins. diam., bears S. 28° E., 66 lks. dist., mkd. MIR 16M BT.

An aspen, 15 ins. diam., bears S. 17° E., 39 lks. dist., mkd. NBWMIR.

A white pine, 20 ins. diam., bears N. 59° W., 27 lks. dist., mkd. with a blaze, partially overgrown, and scribe mks. R16 MB.

At the cor. point

Set the iron post, 22 ins. in the ground, in a collar of stone, brass cap mkd.

Remonumentation, N. Bdy., Fort Apache Indian Reservation
T. 7 N., R. 26 E.

CHAINS

T7N R26E

16M

FAIR

1969

Rebuild mound of stone NE. of the iron post.

Bury the orig. cor. stone alongside the iron post.

Cor. is S. 51° W., 33 lks. dist., from a fence bearing S. 41° E., and N. 41° W.

Angle point 106, monumented by a white pine tree, 25 ins. diam., mkd. APNBWMIR 106 on S. face and BMFR on N. face, from which new accessories

An iron post, set 22 ins. in the ground, in a collar of stone, for a reference monument, bears N. 15° E., 15.1 lks. dist., with brass cap mkd. T7N R26E RM 10 FT AP106 1969 and an arrow pointing to the true cor.

A white pine tree, 15 ins. diam., bears S. 59° E., 78 lks. dist., mkd. T7N R26E AP106 BT.

Angle point is South, 57 lks. dist., from a fence bearing S. 41° E., and N. 41° W.

Angle point 107, monumented by an aspen tree, 15 ins. diam., mkd. APNBWMIR on W. face and BMFR 107 on E. face, from which new accessories

An iron post, set 22 ins. in the ground, in a collar of stone, for a reference monument, bears S. 81° E., 15.1 lks. dist., with brass cap mkd. T7N R26E RM 10 FT AP107 1969 and an arrow pointing to the true cor.

A Douglas fir, 12 ins. diam., bears S. 6° W., 15 lks. dist., mkd. AP107 FAIR BT.

Angle point is on a NE. slope.

Remonumentation, N. Bdy., Fort Apache Indian Reservation
T. 8 N., R. 26 E.

CHAINS

Township 8 North, Range 26 East, G&SR M., Arizona

The north boundary of the Fort Apache Indian Reservation was resurveyed in 1906 by J. B. Wright, and a portion was resurveyed in 1935 by Theo. Vander Meer.

Remonumentation, N. Bdy., Fort Apache Indian
Reservation, T. 8 N., R. 26 E., Arizona

The 18 mile cor. and angle point 113, reestablished by record course and dist. from the remains of the orig. bearing trees

An aspen, 14 ins. diam., bears N. 60° E., 48 lks. dist., mkd. with a blaze, partially overgrown, and scribe mks. NBWMIR BT.

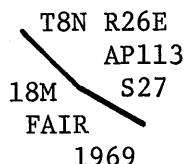
An aspen, 18 ins. diam., bears S. 44½° E., 92 lks. dist., mkd. NBWMIR 18M BT.

A rotted aspen stump, 10 ins. diam., bears S. 3½° E., 47 lks. dist., no mks.

A rotted aspen stump, 12 ins. diam., bears S. 74 3/4° W., 35 lks. dist., no mks.

At the cor. point.

Set the iron post, 20 ins. in the ground, in a collar of stone, brass cap mkd.



from which

A Douglas fir, 4 ins. diam., bears S. 57° W., 89 lks. dist., mkd. X BT.

A spruce, 7 ins. diam., bears N. 34° W., 120½ lks. dist., mkd. 18M BT.

Cor. is S. 78° W., 22 lks. dist., from a fence corner, from which fences bear N. 40° E., N. 52° W., and S. 52° E.

Angle point 114, monumented by a yellow pine stump, with cut log, 24 ins. diam., alongside, and portions of blaze mkd. APNBWMIR 114 lying loose under log, from which new accessories

An iron post, set 20 ins. in the ground, in a collar of stone, for a reference monument, bears N. 74° E., 24.2 lks. dist., brass cap mkd. T8N R26E AP114 RM 16 FT S27 1969 and an arrow pointing to the true cor. Reference monument is under a fence bearing S. 23° E., and N. 23° W.

A spruce, 10 ins. diam., bears N. 24½° W., 63 lks. dist., mkd. AP114 FAIR BT.

Angle point is E. of an open area.

Remonumentation, N. Bdy., Fort Apache Indian Reservation
T. 8 N., R. 26 E.

CHAINS

Angle point 115, monumented by a yellow pine tree, 22 ins. diam., mkd. APNBWMIR 115 on SW. face and with an overgrown blaze on NE. face, from which new accessories

An iron post, set 20 ins. in the ground, in a collar of stone, for a reference monument, bears N. 9° E., 30.3 lks. dist., with brass cap mkd. T8N R26E AP115 RM 20 FT S27 1969 and an arrow pointing to the true cor.

A spruce tree, 8 ins. diam., bears S. 70° E., 90 lks. dist., mkd. AP115 BT.

Angle point is 85 lks. NE. of a fence bearing N. 32° W., and S. 32° E.

The 19 mile cor., monumented by a split malpais stone in place, 3 x 2 x 1 ft. above ground, mkd. NBWMIR 1 on SE. face, with mound of stone to the N.

At the cor. point

Spread open the orig. cor. stone, and set the iron post, 8 ins. into the split, mound with stone to top, brass cap mkd.

T8N R26E
19M S22
FAIR
1969

Rebuild the mound of stone N. of the iron post.

Orig. cor. stone left in place, with the portion of stone with scribe mks. in place on the SE. edge of the iron post and the balance in place on W. side of iron post.

From this cor., the closing corner of secs. 22 and 27, T. 8 N., R. 26 E., at its intersection with the Fort Apache Indian Reservation Boundary, which is an iron post, 2 ins. diam., firmly set in the ground, with brass cap mkd. and witnessed as described in the official record of the 1935 subdivision survey of T. 8 N., R. 26 E., bears S. 23°03' E., 60 lks. dist.

Cor. is in an open field.

Angle point 125, monumented by an aspen tree, 12 ins. diam., mkd. MIR 125 on W. face and BMFR on E. face, from which new accessories

An iron post, set 20 ins. in the ground, in a collar of stone, for a reference monument, bears S. 82° E., 15.1 lks. dist., with brass cap mkd. T8N R26E S9 RM 10 FT AP125 1969 and an arrow pointing to the true cor. Reference monument is under a fence bearing N. and S.

A spruce tree, 7 ins. diam., bears S. 43° W., 26 lks. dist., mkd. AP125 FAIR BT.

Remonumentation, N. Bdy., Fort Apache Indian Reservation
T. 8 N., R. 26 E.

CHAINS

Angle point 132, monumented by an aspen tree, 18 ins. diam., mkd. APNBWMIR 132 on S. face and BMFR on N. face, from which new accessories

An iron post; set 22 ins. in the ground, with a wood post, 3 ins. diam., 4 ft. long alongside, for a reference monument, bears N. 22° W., 15.1 lks. dist., with brass cap mkd. T8N R26E S8 RM 10 FT AP132 1969 and an arrow pointing to the true cor.

A white pine tree, 14 ins. diam., bears N. 84° W., 81 lks. dist., mkd. AP132 FAIR BT.

Angle point is under a fence bearing S. 72° E., and N. 72° W.

The 22½ mile cor., monumented by a malpais stone, 24 x 12 x 6 ins., firmly set 12 ins. in the ground, mkd. NBWMIR 22½M on S. face and BMFR on N. face, with mound of stone to the N., from which the remains of the orig. bearing trees

A pine snag, 32 ins. diam., 15 ft. high, bears N. 25° E., 117 lks. dist., mkd. NBWMIR 22 BT.

A rotted aspen stump, 12 ins. diam., bears S. 31° E., 118 lks. dist., no mks.

A cut-off pine stump, 34 ins. diam., bears S. 28° W., 53 lks. dist., no mks.

A cut-off pine stump, 18 ins. diam., bears N. 15° W., 47 lks. dist., no mks.

At the cor. point

Set the iron post, 22 ins. in the ground, brass cap mkd.

T8N R26E
S8

22½M
FAIR
1969

from which

A Douglas fir, 7 ins. diam., bears N. 15½° E., 66 lks. dist., mkd. 22½M BT.

A Douglas fir, 12 ins. diam., bears S. 25½° E., 147½ lks. dist., mkd. 22½M FAIR BT.

A Douglas fir, 13 ins. diam., bears S. 39° W., 88 lks. dist., mkd. 22½M FAIR BT.

A Douglas fir, 4 ins. diam., bears N. 46° W., 64 lks. dist., mkd. X BT.

Rebuild the mound of stone N. of the iron post.

Bury orig. cor. stone alongside the iron post.

Cor. is 30 lks. S. of a fence bearing irregularly E. and W.

Remonumentation, N. Bdy., Fort Apache Indian Reservation
T. 8 N., R. 26 E.

CHAINS

Angle point 134, monumented by an aspen tree, 17 ins. diam., mkd. APNBWMIR 134 on S. face and BMFR on N. face, from which new accessories

An iron post, set 22 ins. in the ground, for a reference monument, bears S. 10° W., 21.2 lks. dist., with brass cap mkd. T8N R26E FAIR RM 14 FT AP134 1969 and an arrow pointing to the true cor. Reference monument is under a fence bearing E. and W.

A yellow pine tree, 7 ins. diam., bears N. 4° E., 78 lks. dist., mkd. AP134 BT.

Angle point 139, monumented by a malpais stone in place, 4 x 3 x 2 ft. above ground, mkd. BMFR on N. face and with faint scribe mks. on S. face.

At the cor. point

Drilled a hole in orig. cor. stone, and set a brass tablet, 3 ins. in diam., 2½ in. stem, in concrete, flush with the top, tablet mkd.

T8N R26E
S7
AP139
FAIR
1969

from which

A yellow pine, 11 ins. diam., bears N. 51° E., 85 lks. dist., mkd. AP139 BT.

A yellow pine, 12 ins. diam., bears S. 26° E., 38 lks. dist., mkd. AP139 FAIR BT.

Angle point is 89 lks. S. of a fence bearing S. 67° E., and N. 67° W.

Remonumentation, N. Bdy., Fort Apache Indian Reservation
T. 8 N., R. 25 E.

CHAINS

Township 8 North, Range 25 East, G&SR M., Arizona

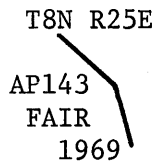
The north boundary of the Fort Apache Indian Reservation was resurveyed in 1906 by J. B. Wright.

Remonumentation, N. Bdy., Fort Apache Indian Reservation, T. 8 N., R. 25 E., Arizona

Angle point 143, monumented by a dead pine snag, 20 ins. diam., mkd. APNBWMIR 143 on SW. face and BMFR on NE. face.

At the cor. point

Set the iron post, 24 ins. in the ground, brass cap mkd.



from which

A white pine, 13 ins. diam., bears S. 51½° E., 58 lks. dist., mkd. AP143 BT.

A Douglas fir, 13 ins. diam., bears S. 71° W., 38 lks. dist., mkd. AP143 FAIR BT.

Angle point is on a S. slope.

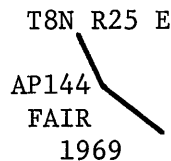
Angle point 144, monumented by a stump hole, with a decayed log alongside, no mks., verified by record course and dist. from the orig. bearing trees

A fir, 14 ins. diam., bears N. 57½° E., 33 lks. dist., mkd. with an overgrown blaze. I cut into blaze and find scribe mk. B.

A fir, 24 ins. diam., bears S. 23° E., 20 lks. dist., mkd. with an overgrown blaze.

At the cor. point

Set the iron post, 20 ins. in the ground, in a collar of stone, brass cap mkd.



from which

A pine, 7 ins. diam., bears N. 45° W., 15 lks. dist., mkd. AP144 FAIR BT.

Angle point is 11 lks. W. of a fence bearing S. 11° E., and N. 11° W.

Remonumentation, N. Bdy., Fort Apache Indian Reservation
T. 8 N., R. 25 E.

CHAINS

Angle point 147, monumented by a pine tree, 32 ins. diam., mkd. with overgrown blazes on NW. and SE. faces; I cut into blaze on NW. face and find scribe mks. WMIR 147; from which new accessories

An iron post, set 20 ins. in the ground, in a collar of stone, for a reference monument, bears S. 29° E., 37.9 lks. dist., with brass cap mkd. T8N R25E S1 AP141 RM 25 FT 1969 and an arrow pointing to the true cor. Reference monument is under a fence bearing N. 63° E., and S. 63° W.

A pine tree, 8 ins. diam., bears S. 87¼° E., 78 lks. dist., mkd. AP147 BT.

11

CERTIFICATE OF SURVEY

(I) ~~(We)~~ John H. Witmer, HEREBY CERTIFY upon honor that, in pursuance of special instructions bearing date of the 1st day of July, 19 69, (~~IXXX~~) have remonumented a portion of the cadastral survey corners of the North Boundary of the Fort Apache Indian Reservation in Township 7 North, Range 26 East, and Township 8 North, Ranges 26 and 25 East,

of the Gila and Salt River Meridian, in the State of Arizona, which are represented in the foregoing field notes as having been executed by (me), ~~(us)~~ and under (my) ~~(our)~~ direction; and that said survey has been made in strict conformity with said special instructions, the Manual of Instructions for the Survey of the Public Lands of the United States, and in specific manner described in the foregoing field notes.

October 1, 1969
(Date)

John H. Witmer
(Cadastral Surveyor)

(Date)

(Cadastral Surveyor)

CERTIFICATE OF APPROVAL

SUBMITTED FOR APPROVAL
Date FEB 18 1970

BUREAU OF LAND MANAGEMENT
Washington, D.C.

The foregoing field notes of the remonumentation of a portion of the cadastral survey corners of the North Boundary of the Fort Apache Indian Reservation in Township 7 North, Range 26 East, and Township 8 North, Ranges 26 and 25 East, all of the Gila and Salt River Meridian, Arizona,

executed by John H. Witmer, Cadastral Surveyor, having been critically examined and found correct, are hereby approved.

JUN 2 1971
(Date)

Clark F. Gunn
(Chief, Division of Cadastral Survey)

CERTIFICATE OF TRANSCRIPT

I CERTIFY That the foregoing transcript of the field notes of the above-described surveys in _____, is a true copy of the original field notes.

(Date)

(Chief, Division of Cadastral Survey) GPO 849-626