

Form 9180-6  
(April 1965)  
(formerly 4-679)

UNITED STATES  
DEPARTMENT OF THE INTERIOR  
BUREAU OF LAND MANAGEMENT

FIELD NOTES

OF THE

DEPENDENT RESURVEY OF A PORTION OF THE WEST BOUNDARY

AND A PORTION OF THE SUBDIVISIONAL LINES

WITH THE SUBDIVISION OF SECTION 18,

THE NORTH AND EAST BOUNDARIES OF THE CAMP VERDE MILITARY RESERVATION

(ABANDONED) IN SECTION 7,

AND THE SURVEY OF TRACTS 37 AND 38

TOWNSHIP 14 NORTH, RANGE 5 EAST

Of the GILA AND SALT RIVER Meridian,

In the State of ARIZONA

EXECUTED BY

LEONARD W. MURPHY

CADASTRAL SURVEYOR

Under special instructions dated January 5, 1972, which provided for the surveys  
included under Group Number 541, approved January 14, 1972,  
and assignment instructions dated January 6, 1972.

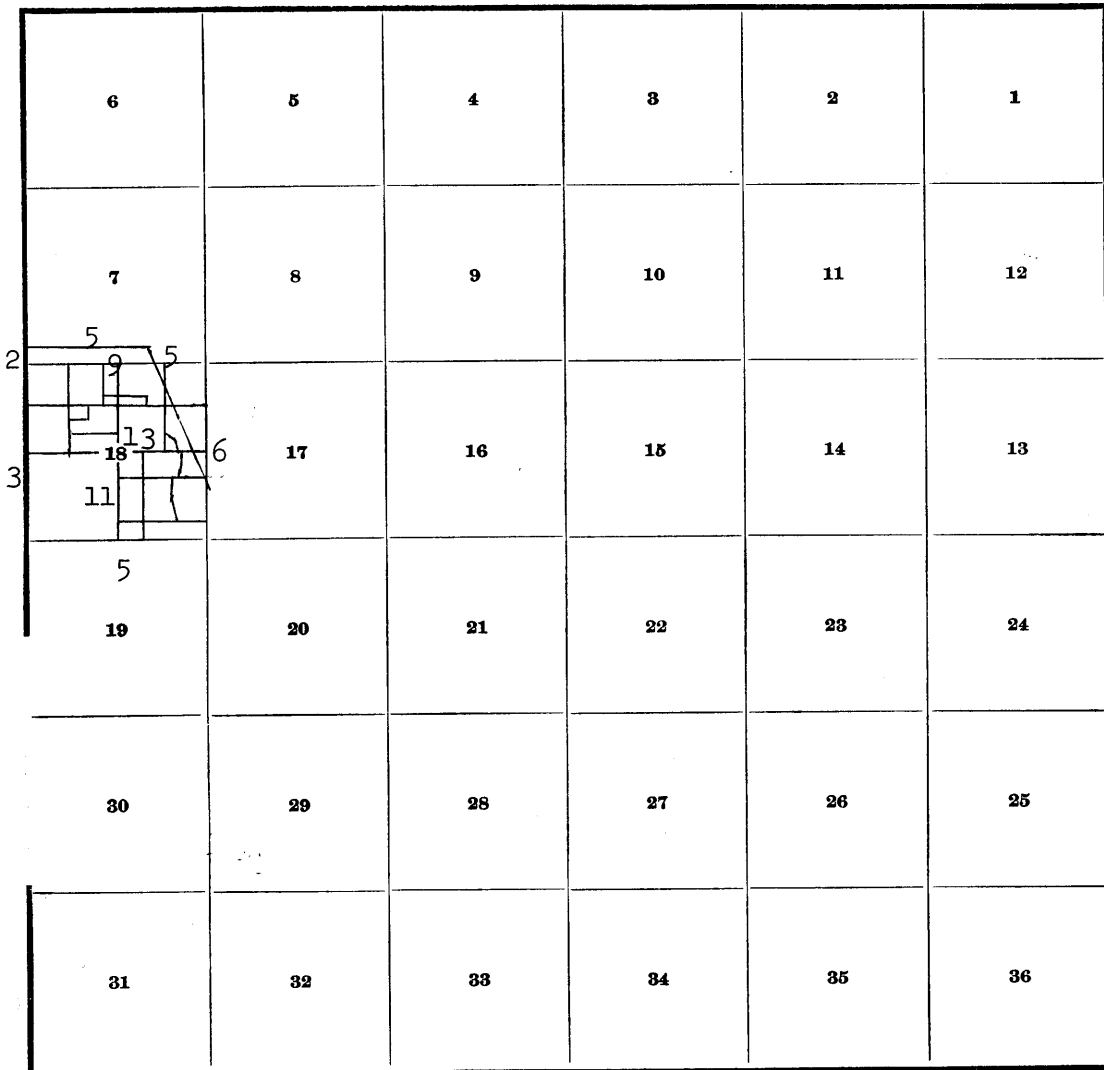
Survey commenced January 13, 1972

Survey completed January 24, 1972

BOOK 4925

# INDEX DIAGRAM

Township 14 North, Range 5 East,



- Northeast Quarter . . . pp. 14-15
- Southeast Quarter . . . pp. 15-18
- Northwest Quarter . . . pp. 18-21
- Tract 37 . . . . . pp. 21-24
- Tract 38 . . . . . pp. 24-25

Township 14 North, Range 5 East  
Gila and Salt River Meridian, Arizona

CHAINS

The following field notes are those of the dependent re-survey of a portion of the west boundary and a portion of the subdivisional lines with the subdivision of section 18, the north and east boundaries of the Camp Verde Military Reservation (abandoned) in section 7, and the survey of Tracts 37 and 38 of Township 14 North, Range 5 East, Gila and Salt River Meridian, Arizona.

The history of the previous surveys is as follows:

<u>Lines Surveyed</u>	<u>By Whom</u>	<u>Date</u>
Boundary Camp Verde Military Reservation	Lt. E. D. Thomas U. S. Army	1876-1879
Estab. Closing Corner of Secs. 7 and 12. North Bdy. of Camp Verde Military Reservation	C. B. Foster	1877
Survey West Bdy. (Subdivision Secs. 7 and 18) within Camp Verde Military Reservation	D. Drummond	1892
Res. Secs. 7 and 18, within Camp Verde Military Reservation; Res. Bdrs. Sec. 18 outside Camp Verde Military Reservation	C. F. Warner H. M. Muscott	1938
Remonumentation of Certain Corners on South and West Bdrs. and Subdivisional Lines	Boyd S. Owens	1964

The dependent resurvey was executed in accordance with the specifications as set forth in the Manual of Surveying Instructions, 1947, and the special instructions dated January 5, 1972.

The closing section corners previously established on the boundaries of the Camp Verde Military Reservation cannot be considered as true closing corners due to procedures used in the 1938 resurvey. All the closing corners involved in the resurvey represented by the following field notes were found in place and conform with the 1938 resurvey record in relation to the Reservation boundary. Prior to the restoration of any corners, all pertinent lines of the original survey were retraced and a diligent search was made for any evidence of the original monuments and other calls of the official record. Identified corners were remonumented in their original positions. For simplification of the record, only the true line notes are furnished.

The directions of all lines were determined by use of the solar attachment and refer to the true meridian. The lines were carried by the transit method and confirmed by succeeding A.M. and P.M. altitude observations of the sun.

Township 14 North, Range 5 East  
Gila and Salt River Meridian, Arizona

CHAINS

The geographic position of the southeast corner of section 18, as determined from ties to U. S. C. and G. S. Triangulation Station "Plot" which is located in the southwest quarter of section 18, is:

Latitude: 34° 35' 55" N.  
Longitude: 111° 51' 10" W.

The observed mean magnetic declination is 14 $\frac{1}{2}$ ° East.

Dependent Resurvey of a Portion of the West Boundary  
Township 14 North, Range 5 East  
Gila and Salt River Meridian, Arizona

Reestablishment of the Survey Executed by  
H. M. Muscott, U.S. Surveyor, in 1938,  
and the Remonumentation by Boyd S. Owens,  
Cadastral Surveyor, in 1964.

The cor. of secs. 7, 12, 13, and 18, Ts. 14 N., Rs. 4 and 5 E., which is monumented with an iron post, 2 $\frac{1}{2}$  ins. diam., projecting 5 ins. above the ground, with brass cap mkd.

T14N			
R4E		R5E	
S 12		S 7	
S 13		S 18	

1964

The marks 1972 are added to the brass cap.

rebuild the mound of stone, 3 ft. base, 2 $\frac{1}{2}$  ft. high, 3 ft. W. of the corner.

N. 4 45' E., between secs. 7 and 12, Ts. 14 N., Rs. 4 and 5 E., within the Camp Verde Military Reservation (abandoned).

4.83

Intersect the North Boundary of the Camp Verde Military Reservation (abandoned) at the closing cor. of secs. 7 and 12, which is monumented with an iron post, 2 ins. diam., projecting 8 ins. above the ground, in a collar of stone, with brass cap mkd.

T14N			
CC			
R4E		R5E	
S 12		S 7	
S 12		S 7	
CVMR			

1938

The marks 1972 are added to the brass cap.

A mound of stone, 3 ft. base, 2 $\frac{1}{2}$  ft. high, is N. of the corner.

Dependent Resurvey of a Portion of the West Boundary  
 Township 14 North, Range 5 East  
 Gila and Salt River Meridian, Arizona

CHAINS	
	From the cor. of secs. 7, 12, 13, and 18, S. 1° 49' W., between secs. 13 and 18.
0.75	Descend over southerly slopes.
5.50	Bottom of gulch, dry, 50 lks. wide, course SW.; ascend northerly slopes.
9.00	Slope changes to gradual westerly, along flat topped spur, sloping W.
16.00	Descend southerly slopes from spur.
20.40	Dry drain in small gully, course SW., along broken W. slope of spurs and hillside drains.
20.68	Point for the N 1/16 sec. cor. of secs. 13 and 18.
	Set an iron post, 30 ins. long, 2½ ins. diam., 25 ins. in the ground, with brass cap mkd.
	<div style="text-align: center;">                         T14N                          R4E R5E                          N 1/16                          S 13   S 18                          1972                     </div>
	raise a mound of stone, 3 ft. base, 2 ft. high, 3 ft. W. of the corner.
	Continue along westerly slopes of small spurs and drains.
31.01	A reinforcing steel rod, 1/2 in. diam., set flush with the surface of the ground. This is a corner of a surveyed subdivision platted and filed with the County Assessor of Yavapai County.
41.35	Point for the 1/4 sec. cor. of secs. 13 and 18 at record bearing and distance. No trace of the original corner monument remains. The corner falls in a high fill in U. S. Interstate Highway No. 17. The record position of this corner is verified by surveys executed by George C. Blount of the Montezuma Heights Subdivision as filed and recorded in the appropriate County Offices. The survey was filed on November 17, 1958.
	Set an iron post, 30 ins. long, 2½ ins. diam., 25 ins. in the ground, with brass cap mkd.
	<div style="text-align: center;">                         T14N                          R4E R5E                          ¼                          S 13   S 18                          1972                     </div>
	from which

Dependent Resurvey of a Portion of the West Boundary  
 Township 14 North, Range 5 East  
 Gila and Salt River Meridian, Arizona

CHAINS											
	<p>An iron post, 30 ins. long, 2½ ins. diam., set 25 ins. in the ground, for a reference monument, bears S. 45° W., 50 lks. (33 ft.) dist., with brass cap mkd. RM T14N R4E S13 33 FT 1972, and an arrow pointing to the true corner.</p> <p>An iron post, 30 ins. long, 2½ ins. diam., set 25 ins. in the ground, for a reference monument, bears N. 45° W., 50 lks. (33 ft.) dist., with brass cap mkd. RM T14N R4E S13 33 FT 1972, and an arrow pointing to the true corner.</p> <p>U. S. Coast and Geodetic Survey Triangulation Station "Plot" bears S. 51° 53' E., 13.92 chs. dist. The station is marked with a standard bronze tablet, 3½ ins. diam., seated in a concrete form, 12 ins. square. It is located 15 ft. east of a graveled road.</p> <p>The corner is situated 5¼ lks. W. of the center line of U. S. Interstate Highway No. 17.</p> <hr/> <p style="text-align: center;">Reestablishment of the Survey Executed by              D. Drummond, U.S. Deputy Surveyor, in 1892</p> <hr/> <p>From the 1/4 sec. cor. of secs. 13 and 18,              S. 1° 22' W., beginning new measurement.</p>										
0.70	<p>Center of U. S. Interstate Highway No. 17, bears NE. and SW.</p> <p>Along westerly slopes over numerous small drains.</p>										
19.67	<p>A reinforcing steel rod, 1/2 in. diam., firmly set with 2 ins. projecting above the ground; origin of this bar is not known.</p>										
22.25	<p>Dry drain in gully, 10 lks. wide, course NW. to SW.</p>										
34.96	<p>A reinforcing steel rod, 1/2 in. diam., set flush with the surface of the ground. This marker is shown on the plat of the survey of Montezuma Heights Subdivision as filed in the County Assessors Office, Yavapai County.</p>										
39.96	<p>The cor. of secs. 13, 18, 19, and 24, Ts. 14 N., Rs. 4 and 5 E., which is monumented with an iron post, 2½ ins. diam., firmly set with 4 ins. projecting above the ground, with brass cap mkd.</p> <div style="text-align: center;"> <table border="0"> <tr> <td colspan="2">T14N</td> </tr> <tr> <td colspan="2">R4E R5E</td> </tr> <tr> <td>S 13</td> <td>S 18</td> </tr> <tr> <td colspan="2"><hr style="width: 50%; margin: 0 auto;"/></td> </tr> <tr> <td>S 24</td> <td>S 19</td> </tr> </table> <p>1964</p> </div> <p>The marks 1972 are added to the brass cap.</p> <p>rebuild the old mount of stone, 4 ft. base, 2 ft. high, 3 ft. W. of the corner.</p> <p>This corner is situated about 20 ft. N. of a graded road, which bears NW. and SE.</p>	T14N		R4E R5E		S 13	S 18	<hr style="width: 50%; margin: 0 auto;"/>		S 24	S 19
T14N											
R4E R5E											
S 13	S 18										
<hr style="width: 50%; margin: 0 auto;"/>											
S 24	S 19										

Dependent Resurvey of the North and East Boundaries of the  
Camp Verde Military Reservation (Abandoned), in Section 7  
Township 14 North, Range 5 East  
Gila and Salt River Meridian, Arizona

CHAINS	
	<p>Reestablishment of the Survey Executed by Lt. E. D. Thomas, U.S. Army, in 1876, as Retraced by H. M. Muscott, U.S. Surveyor, in 1938.</p> <hr/>
44.25	<p>From the closing cor. of secs. 7 and 12, Ts. 14 N., Rs. 4 and 5 E.,</p> <p>S. 89° 10' E., along the north boundary of Camp Verde Military Reservation (abandoned), in sec. 7.</p> <p>Corner No. 4, of the Camp Verde Military Reservation (abandoned), which is monumented with a limestone, 24x16x8 ins. of which is showing above the ground, firmly set and plainly marked CVMR 4. This monument, locally recognized for many years, is in excellent condition and is not remarked or remonumented.</p>
6.35	<p>S. 21° 57' E., along the east boundary of Camp Verde Military Reservation (abandoned), in sec. 7.</p> <p>The closing cor. of secs. 7 and 18, which is monumented with a limestone, 12x8x8 ins. of which is showing above the ground, firmly set and marked MR CC on the W. face. This monument, locally recognized for many years, is in excellent condition and is not remarked or remonumented.</p> <p>From this closing cor., the closing cor. between secs. 17 and 18, hereinafter described, bears S. 21° 22' E. 60.56 chs. dist.</p>
	<p>Dependent Resurvey of a Portion of the Subdivisional Lines Township 14 North, Range 5 East Gila and Salt River Meridian, Arizona</p>
<p>26.06</p> <p>26.30</p> <p>31.38</p>	<p>Reestablishment of the Survey Executed by C. F. Warner, U. S. Surveyor, in 1938.</p> <hr/> <p>From the cor. of secs. 13, 18, 19, and 24, on the west boundary of the township, hereinbefore described,</p> <p>S. 89° 59' E., between secs. 18 and 19.</p> <p>Ascending along S. to SW. slopes, through low brush and scattered juniper and pinon timber.</p> <p>Graded road, bears S. to U. S. Interstate Highway No. 17 and Camp Verde and N. to Montezuma Heights Subdivision.</p> <p>Rim of mesa, bears N. and S., continue over nearly level land on mesa.</p> <p>The 1/4 sec. cor. of secs. 18 and 19, which is monumented with an iron post, 1 in. diam., firmly set with 6 ins. projecting above the ground, with brass cap mkd.</p>
	<p style="text-align: center;"> <math>\frac{1}{4}</math> <math>\frac{S 18}{S 19}</math>  1938 </p>

Dependent Resurvey of a Portion of the Subdivisional Lines  
 Township 14 North, Range 5 East  
 Gila and Salt River Meridian, Arizona

CHAINS		
	<p>The marks 1972 are added to the brass cap.</p> <p>rebuild the old mound of stone, 3 ft. base, 2 ft. high, 3 ft. N. of the corner.</p> <hr style="width: 20%; margin: 10px auto;"/> <p>N. 89° 38' E., between secs. 18 and 19.</p> <p>Over nearly level mesa.</p>	
<p>10.05</p>	<p>Point for the W-E 1/64 sec. cor. of secs. 18 and 19.</p> <p>Set an iron post, 30 ins. long, 2½ ins. diam., 20 ins. in the ground to underlying rock marked with a cross (+), supported in a mound of stone to top, with brass cap mkd.</p> <p style="text-align: center;">T14N R5E  W E 1/64 <math>\frac{S\ 18}{S\ 19}</math>  1972</p> <p>Corner is situated 16 lks. E. of a track road bearing N. and S.</p>	
<p>11.80</p>	<p>Rim of mesa, bears N. and S., descend broken SE. slope.</p>	
<p>15.90</p>	<p>Telephone line, bears N. and S.</p>	
<p>20.10</p>	<p>Point for the E 1/16 sec. cor. of secs. 18 and 19.</p> <p>Set an iron post, 30 ins. long, 2½ ins. diam., 25 ins. in the ground, with brass cap mkd.</p> <p style="text-align: center;">T14N R5E  E 1/16 <math>\frac{S\ 18}{S\ 19}</math>  1972</p>	
<p>29.83</p>	<p>Paved road, bears N. to Montezuma Castle and S. to Camp Verde.</p>	
<p>40.20</p>	<p>The cor. of secs. 17, 18, 19, and 20, which is monumented with an iron post, 2 ins. diam., firmly set with 30 ins. projecting above the ground, supported in a mound of stone, 3 ft. base, 2½ ft. high, with brass cap mkd.</p> <p style="text-align: center;">T14N R5E  <math>\frac{S\ 18}{S\ 19}   \frac{S\ 17}{S\ 20}</math>  1938</p> <p>The marks 1972 are added to the brass cap.</p>	
	<p>N. 0° 28' W., between secs. 17 and 18.</p> <p>Descend over bluff facing N.</p>	



Dependent Resurvey of a Portion of the Subdivisional Lines  
 Township 14 North, Range 5 East  
 Gila and Salt River Meridian, Arizona

CHAINS	
2.00	Enter valley, bears N. 30° E. and S. 30° W.; through low willows and brush on valley floor.
9.00	Beaver Creek, 1 ch. wide, 4 ins. deep, course S. 35° E., continue over flood plain.
9.92	Point for the S-S 1/64 sec. cor. of sec. 18, only, falls on flood plain of Beaver Creek. This corner is not monumented.
19.84	Point for the S 1/16 sec. cor. of sec. 18, only.
	Set an iron post, 30 ins. long, 2½ ins. diam., 25 ins. in the ground, with brass cap mkd.
	T14N R5E S 1/16   S 18
	1972
	raise a mound of stone, 3 ft. base, 2 ft. high, 3 ft. W. of the corner.
23.03	Intersect the east boundary of the Camp Verde Military Reservation (abandoned) at the closing cor. of secs. 17 and 18. The corner is monumented with a limestone, 14x12x6 ins. of which is showing above the ground, firmly set and well marked CC CVMR on the W. face. This closing cor. is not remonumented.
	From this closing cor., the closing cor. of secs. 17 and 20, bears S. 21° 40' E., 24.97 chs. dist.
29.76	Point for the N-S 1/64 sec. cor. of sec. 18, only.
	Set an iron post, 30 ins. long, 2½ ins. diam., 25 ins. in the ground, with brass cap mkd.
	T14N R5E N S 1/64   S 18
	1972
	raise a mound of stone, 2½ ft. base, 2 ft. high, 3 ft. W. of the corner.
33.30	Beaver Creek, 1 ch. wide, course S. 60° W.; ascend steep S. slope of bluffs along Beaver Creek.
38.98	Point for the 1/4 sec. cor. of sec. 17, falls on steep bluff, at point unsafe for permanent corner.
39.40	Top of bluffs, bear E. and W., over more gradual southerly slopes.
39.68	The 1/4 sec. cor. of sec 18, only, identical with the witness 1/4 sec. cor. of sec. 17, which is monumented with an iron post, 1 in. diam., firmly set with 34 ins. projecting above the ground, supported in a mound of stone to top, with brass cap badly mutilated.

Dependent Resurvey of a Portion of the Subdivisional Lines  
 Township 14 North, Range 5 East  
 Gila and Salt River Meridian, Arizona

CHAINS	
	<p>At the corner point, in place of the old iron post.</p> <p>Set an iron post, 30 ins. long, 2½ ins. diam., 5 ins. in the ground to underlying rock, mkd. with a cross (+), supported in a cemented mound of stone to top, with brass cap mkd.</p> <div style="text-align: center;"> <p>T14N R5E</p> <p>    ¼</p> <p>S 18   WC</p> <p>        S 17</p> </div> <p style="text-align: center;">1972</p> <p>raise a mound of stone, 3 ft. base, 2 ft. high, 3 ft. W. of the corner, and deposit the old monument alongside the iron post in the cemented supporting mound.</p> <hr style="width: 20%; margin: 10px auto;"/> <p>N. 0° 09' W., beginning new measurement.</p> <p>Ascend over gradual southerly slopes.</p>
3.00	<p>Paved road, bears NE. to Montezuma Castle and SE. to Camp Verde.</p>
19.88	<p>Point for the N 1/16 sec. cor. of sec. 18, only.</p> <p>Set an iron post, 30 ins. long, 2½ ins. diam., 25 ins. in the ground, with brass cap mkd.</p> <div style="text-align: center;"> <p>T14N R5E</p> <p>N 1/16  </p> <p>S 18  </p> </div> <p style="text-align: center;">1972</p> <p>raise a mound of stone, 3 ft. base, 2½ ft. high, 3 ft. W. of the corner.</p> <p>Continue over nearly level land.</p>
39.31	<p>The cor. of secs. 7 and 17, which is monumented with an iron post, 2 ins. diam., firmly set with 6 ins. projecting above the ground, with brass cap mkd.</p> <div style="text-align: center;"> <p>T14N R5E</p> <p>      S 7</p> <p>S 18  </p> <p>      S 17</p> </div> <p style="text-align: center;">1938</p> <p>The marks 1972 are added to the brass cap.</p> <p>rebuild the old mound of stone, 3 ft. base, 2 ft. high, 3 ft. E. of the corner.</p>
39.76	<p>The cor. of sec. 18, only, which is monumented with an iron post, 2 ins. diam., firmly set with 6 ins. projecting above the surface of the ground, in a collar of stone, with brass cap mkd.</p>

Dependent Resurvey of a Portion of the Subdivisional Lines  
 Township 14 North, Range 5 East  
 Gila and Salt River Meridian, Arizona

CHAINS	
	<p style="text-align: center;">S 7  <math>\frac{T14N}{R5E}</math>                      S 18</p> <p style="text-align: center;">1938</p> <p>The marks 1972 are added to the brass cap.</p> <p>rebuild the mound of stone, 3 ft. base, 1½ ft. high, 3 ft. W. of the corner.</p>
<p>2.76</p> <p>8.88</p>	<p>From the cor. of secs. 7, 12, 13, and 18, on the west boundary of the township, hereinbefore described,                      S. 86° 29' E., between secs. 7 and 18.</p> <p>Over nearly level land.</p> <p>Graded road, bears SW. and N.</p> <p>Point for the W 1/16 sec. cor. of sec. 18 and that portion of sec. 7 within the Camp Verde Military Reservation (abandoned).</p> <p>Set an iron post, 30 ins. long, 2½ ins. diam., 25 ins. in the ground, with brass cap mkd.</p>
<p>18.745</p>	<p style="text-align: center;">T14N R5E                      W 1/16 <math>\frac{S 7}{S 18}</math></p> <p style="text-align: center;">1972</p> <p>raise a mound of stone, 3 ft. base, 1½ ft. high, 3 ft. N. of the corner.</p> <p>Point for the E-W 1/64 sec. cor. of sec. 18 and that portion of sec. 7 within the Camp Verde Military Reservation (abandoned).</p> <p>Set an iron post, 30 ins. long, 2½ ins. diam., 25 ins. in the ground, with brass cap mkd.</p>
<p>28.61</p>	<p style="text-align: center;">T14N R5E                      E W 1/64 <math>\frac{S 7}{S 18}</math></p> <p style="text-align: center;">1972</p> <p>raise a mound of stone, 3 ft. base, 2 ft. high, 3 ft. N. of the corner.</p> <p>The 1/4 sec. cor. of sec. 18 and that portion of sec. 7 within the Camp Verde Military Reservation (abandoned), which is monumented with an iron post, 1 in. diam., firmly set with 8 ins. projecting above the ground, with brass cap mkd.</p> <p style="text-align: center;"><math>\frac{1}{4}</math> <math>\frac{S 7}{S 18}</math></p> <p style="text-align: center;">1938</p>

Dependent Resurvey of a Portion of the Subdivisional Lines  
 Township 14 North, Range 5 East  
 Gila and Salt River Meridian, Arizona

CHAINS	
	<p>The marks 1972 are added to the brass cap.</p> <p>rebuild the old mound of stone, 3 ft. base, 2 ft. high, 3 ft. N. of the corner.</p> <hr style="width: 20%; margin: 10px auto;"/> <p>N. 89° 50' E., beginning new measurement.</p> <p>Continue over nearly level land.</p>
5.10	<p>Graded road, bears N. to Middle Verde and S. 20° E. to Verde and Beaver Valleys.</p>
10.09	<p>Point for the W-E 1/64 sec. cor. of sec. 18 and that portion of sec. 7 within the Camp Verde Military Reservation (abandoned).</p> <p>Set an iron post, 30 ins. long, 2½ ins. diam., 25 ins. in the ground, with brass cap mkd.</p> <div style="text-align: center; margin: 20px 0;"> <p>T14N R5E</p> <p>W E 1/64 <math>\frac{S 7}{S 18}</math></p> <p>1972</p> </div> <p>raise a mound of stone, 3 ft. base, 2 ft. high, 3 ft. N. of the corner.</p>
18.50	<p>Intersect the east boundary of the Camp Verde Military Reservation (abandoned) at the closing cor. of secs. 7 and 18, hereinbefore described.</p> <p>from the closing cor.</p> <p style="margin-left: 40px;">Corner No. 4, of the Reservation boundary, bears N. 21° 57' W., 6.35 chs. dist.</p> <p style="margin-left: 40px;">The closing cor. of secs. 17 and 18, on the east boundary of the Reservation, bears S. 21° 22' E., 60.56 chs. dist.</p>
20.18	<p>Point for the E 1/16 sec. cor. of sec. 18, only.</p> <p>Set an iron post, 30 ins. long, 2½ ins. diam., 25 ins. in the ground, with brass cap mkd.</p> <div style="text-align: center; margin: 20px 0;"> <p>T14N R5E</p> <p>E 1/16 S 18</p> <p>1972</p> </div> <p>raise a mound of stone, 3 ft. base, 2 ft. high, S. of the corner.</p>
21.85	<p>Center of U. S. Interstate Highway No. 17, bears N. 69° E. and S. 69° W.</p>
40.36	<p>The cor. of sec. 18, only.</p>

Subdivision of Section 18  
 Township 14 North, Range 5 East  
 Gila and Salt River Meridian, Arizona

CHAINS	
	<p>From the 1/4 sec. cor. of secs. 18 and 19,                      N. 0° 26' W., on the N. and S. center line of sec. 18.</p>
5.00	<p>A steel rod, 1/2 in. diam., firmly set with 2 ins. projecting above the surface of the ground, set for a corner of the Montezuma Heights Subdivision and shown on the plat thereof on file in the Assessors Office in Yavapai County.</p>
9.99	<p>Point for the C-S-S 1/64 sec. cor. of sec. 18.                      Set an iron post, 30 ins. long, 2½ ins. diam., 25 ins. in the ground, with brass cap mkd.</p>
	<p style="text-align: center;">T14N R5E                      S 18                      C S S 1/64                      1972</p> <p>raise a mound of stone, 2½ ft. base, 2 ft. high, 3 ft. W. of the corner.</p>
19.98	<p>Point for the C-S 1/16 sec. cor. of sec. 18.                      Set an iron post, 30 ins. long, 2½ ins. diam., 25 ins. in the ground, with brass cap mkd.</p>
	<p style="text-align: center;">T14N R5E                      S 18                      C S 1/16                      1972</p> <p>raise a mound of stone, 3 ft. base, 2½ ft. high, 3 ft. W. of the corner.</p>
29.97	<p>Point for the C-N-S 1/64 sec. cor. of sec. 18. This corner is designated as Angle Point No. 3, of Tract 37.                      Set an iron post, 30 ins. long, 2½ ins. diam., 16 ins. in the ground to underlying rock, mkd. with a cross (+), supported in a cemented mound of stone, 2½ ft. base, 10 ins. high to top, with brass cap mkd.</p>
	<p style="text-align: center;">T14N R5E                      S 18   TR 37                      C N S   AP 3                      1/64                      1972</p> <p>raise a mound of stone, 3 ft. base, 1½ ft. high, 3 ft. W. of the corner.</p>
39.96	<p>Point for the center 1/4 sec. cor. of sec. 18, at the intersection with the E. and W. center line. The point is marked with a steel rod, 1/2 in. diam., firmly set with 2 ins. projecting above the surface of the ground, as shown on the plat of the Montezuma Heights Subdivision and designated as the center of the section. This plat is on file in the Assessors Office in Yavapai County.</p>

Subdivision of Section 18  
 Township 14 North, Range 5 East  
 Gila and Salt River Meridian, Arizona

CHAINS			
	<p>Set an iron post, 30 ins. long, 2½ ins. diam., 26 ins. in the ground, with brass cap mkd.</p> <p style="text-align: center;">T14N R5E                      S 18                      C ¼</p> <p style="text-align: center;">1972</p> <p>raise a mound of stone, 3 ft. base, 2 ft. high, 3 ft. W. of the corner.</p>		
44.50	Top of low hill, descend gentle N. slope.		
49.86	<p>Point for the C-S-N 1/64 sec. cor. of sec. 18.</p> <p>Set an iron post, 30 ins. long, 2½ ins. diam., 12 ins. in the ground to underlying rock, mkd. with a cross (+), supported in a mound of stone, 3 ft. base, 1½ ft. high, to top, with brass cap mkd.</p> <p style="text-align: center;">T14N R5E                      S 18                      C S N 1/64</p> <p style="text-align: center;">1972</p> <p>raise a mound of stone, 2½ ft. base, 1½ ft. high, 3 ft. W. of the corner.</p>		
59.76	<p>Point for the C-N 1/16 sec. cor. of sec. 18.</p> <p>Set an iron post, 30 ins. long, 2½ ins. diam., 25 ins. in the ground, with brass cap mkd.</p> <p style="text-align: center;">T14N R5E                      S 18                      C N 1/16</p> <p style="text-align: center;">1972</p> <p>raise a mound of stone, 3 ft. base, 2 ft. high, 3 ft. W. of the corner.</p>		
64.71	<p>Point for the C-S-N-N 1/256 sec. cor. of sec. 18. This corner is designated as Angle Point No. 2 of Tract 37.</p> <p>Set an iron post, 30 ins. long, 2½ ins. diam., 25 ins. in the ground, with brass cap mkd.</p> <p style="text-align: center;">T14N R5E                      S 18                      C S N N 1/256</p> <table border="1" style="margin-left: auto; margin-right: auto;"> <tr> <td style="padding: 2px;">AP 2</td> </tr> <tr> <td style="padding: 2px;">TR 37</td> </tr> </table> <p style="text-align: center;">1972</p> <p>raise a mound of stone, 3 ft. base, 2 ft. high, 3 ft. W. of the corner.</p>	AP 2	TR 37
AP 2			
TR 37			

Subdivision of Section 18  
 Township 14 North, Range 5 East  
 Gila and Salt River Meridian, Arizona

CHAINS	
67.96	Center of U. S. Interstate Highway No. 17, bears N. 69° E. and S. 69° W.
70.00	Drain in gully, dry, course W.
79.56	The 1/4 sec. cor. of secs. 7 and 18.
From the 1/4 sec. cor. of sec. 18, on the east boundary of the section,	
N. 89° 59' W., on the E. and W. center line of sec. 18.	
Over gently rolling land.	
6.18	Paved road, bears NE. to Montezuma Castle and SW. to Camp Verde.
6.42	Intersect the east boundary of the Camp Verde Military Reservation (abandoned), bearing N. 21° 22' W. and S. 21° 22' E.
13.35	Intersect line 4 B - 4 C of Tract 37, from which corner 4 B, hereinafter described, bears S. 17° 14' E., 0.53 chs. dist.
20.09	Point for the C-E 1/16 sec. cor. of sec. 18.
Set an iron post, 30 ins. long, 2½ ins. diam., 25 ins. in the ground, with brass cap mkd.	
T14N R5E S 18 C E 1/16	
1972	
raise a mound of stone, 3 ft. base, 2 ft. high, 3 ft. N. of the corner.	
22.04	Graded road, bears N. to Middle Verde and S. 30° E. to Camp Verde; ascend gradual easterly slopes.
30.135	Point for the C-W-E 1/64 sec. cor. of sec. 18; not monumented.
32.96	Telephone line, bears NW. and SE.
34.00	Over nearly level mesa, bears E. and W., leave easterly slopes.
40.18	The center 1/4 sec. cor. of sec. 18.
56.00	Descend gradual westerly slopes from mesa.
59.97	Point for the C-W 1/16 sec. cor. of sec. 18.
Set an iron post, 30 ins. long, 2½ ins. diam., 25 ins. in the ground, with brass cap mkd.	
T14N R5E S 18 C W 1/16	
1972	

Subdivision of Section 18  
Township 14 North, Range 5 East  
Gila and Salt River Meridian, Arizona

CHAINS	
	raise a mound of stone, 3 ft. base, 1½ ft. high, 3 ft. N. of the corner.
61.62	A steel bar, 1 in. diam., set flush with the surface of the ground. This bar is the northwest corner of the Montezuma Heights Subdivision. It is shown as such on the plat of the subdivision as filed in the Assessors Office of Yavapai County.
66.40	Right-of-way fence, U. S. Interstate Highway No. 17, bears N. 19° E. and S. 19° W., enter right-of-way.
69.75	Center of U. S. Interstate Highway No. 17, bears N. 19° E. and S. 19° W.
70.29	The 1/4 sec. cor. of secs. 13 and 18, on the west boundary of the township.
In the Northeast Quarter	
-----	
From the C-E 1/16 sec. cor. of sec. 18,	
N. 0° 18' W., on the N. and S. center line of the NE¼ of sec. 18.	
18.00	Top of hill.
19.84	Point for the NE 1/16 sec. cor. of sec. 18, at the intersection of the E. and W. center line of the NE¼. This point is designated as Angle Point No. 5 of Tract 37.
Set an iron post, 30 ins. long, 2½ ins. diam., 25 ins. in the ground, with brass cap mkd.	
<p>T14N R5E S 18</p> <hr style="width: 50px; margin: auto;"/> <p>AP 5 TR 37   NE 1/16</p>	
1972	
29.00	Descend N. slope.
32.00	Right-of-way fence, U. S. Interstate Highway No. 17, bears N. 69° E. and S. 69° W., enter right-of-way.
35.17	Center of U. S. Interstate Highway No. 17, bears N. 69° E. and S. 69° W.
39.68	The E 1/16 sec. cor. of sec. 18.
From the N 1/16 sec. cor. of sec. 18, on the east boundary of the section,	
S. 89° 56' W., along the E. and W. center line of the NE¼ of sec. 18.	
20.14	The NE 1/16 sec. cor. of sec. 18.
21.00	Descend W. slope.



Subdivision of Section 18  
 Township 14 North, Range 5 East  
 Gila and Salt River Meridian, Arizona

CHAINS	
30.205	Point for the C-W-NE 1/64 sec. cor. of sec. 18, falls at E. edge of graded road bearing N. 20° W. and S. 20° E. This point is designated as Angle Point No. 6 of Tract 37.
	Set a copper-coated steel stake, 30 ins. long, 1/2 in. diam., 4 ins. below the surface of the road, with brass cap, 1 1/2 ins. diam., mkd.
	BLM T14N R5E S 18 C W NE 1/64  1972
30.32	Center of Middle Verde Road, bears NW. and S.
40.27	The C-N 1/16 sec. cor. of sec. 18.
	<hr/> From the C-W-NE 1/256 sec. cor. of sec. 18, identical with Angle Point No. 6 of Tract 37,
	N. 0° 22' W., along the N. and S. center line of the NW 1/4 NE 1/4 of sec. 18.
4.96	Point for the C-S-NW-NE 1/256 sec. cor. of sec. 18. This point is designated as Angle Point No. 1 of Tract 37.
	Set an iron post, 30 ins. long, 2 1/2 ins. diam., 26 ins. in the ground, with brass cap mkd.
	T14N R5E S 18 C S NW NE 1/256 <div style="border: 1px solid black; padding: 2px; display: inline-block;">                         AP 1                          TR 37                     </div> 1972
	raise a mound of stone, 3 ft. base, 2 ft. high, 3 ft. W. of the corner.
	<hr/> S. 89° 55' W., along the E. and W. center line of the SW 1/4 NW 1/4 of sec. 18.
1.18	Middle Verde Road, bears NW. and SE.
10.07	The C-S-N-N 1/256 sec. cor. of sec. 18, identical with Angle Point No. 2 of Tract 37.
	In the Southeast Quarter
	<hr/> From the W-E 1/64 sec. cor. of sec. 18,
	N. 0° 27' W., along the N. and S. center line of the SW 1/4 SE 1/4 of sec. 18.
9.97	Point for the SW-SE 1/64 sec. cor. of sec. 18. This point is designated as Angle Point No. 3 of Tract 38.

Subdivision of Section 18  
 Township 14 North, Range 5 East  
 Gila and Salt River Meridian, Arizona

CHAINS	<p>Set an iron post, 30 ins. long, 2½ ins. diam., 25 ins. in the ground, with brass cap mkd.</p>
	<p style="text-align: center;">                     T14N R5E                      S 18   TR 38                        AP 3                      SW SE 1/64                 </p> <p style="text-align: center;">1972</p> <p>raise a mound of stone, 3 ft. base, 1½ ft. high, 3 ft. W. of the corner.</p> <p>Continue along the west boundary of Tract 38.</p>
29.91	<p>Point for the NW-SE 1/64 sec. cor. of sec. 18. This point is designated as Angle Point No. 2 of Tract 38.</p> <p>Set an iron post, 30 ins. long, 2½ ins. diam., 25 ins. in the ground, with brass cap mkd.</p> <p style="text-align: center;">                     T14N R5E                      TR 37                      S 18   AP 2                      NW SE   TR 38                      1/64                 </p> <p style="text-align: center;">1972</p> <p>raise a mound of stone, 3 ft. base, 2 ft. high, 3 ft. W. of the corner.</p>
33.73	Telephone line, bears NW. and SE.
39.88	<p>The point for the C-W-E 1/64 sec. cor. of sec. 18.</p> <hr style="width: 20%; margin: 10px auto;"/> <p>From the C-S-S 1/64 sec. cor. of sec. 18,</p> <p>N. 89° 44' E., along the E. and W. center line of the SW¼SE¼ of sec. 18.</p>
10.05	<p>The SW-SE 1/64 sec. cor. of sec. 18, identical with Angle Point No. 3 of Tract 38.</p> <p>Continue along the south boundary of Tract 38.</p>
27.56	<p>Point for Angle Point No. 4 of Tract 38, at the intersection with the west line of the right-of-way of the Camp Verde Road.</p> <p>Set a copper-coated steel stake, 30 ins. long, 1/2 in. diam., 25 ins. in the ground, with brass cap, 1½ ins. diam., mkd.</p> <p style="text-align: center;">                     BLM                      TR 38                        AP 4                        S 18                 </p> <p style="text-align: center;">1972</p>

Subdivision of Section 18  
 Township 14 North, Range 5 East  
 Gila and Salt River Meridian, Arizona

CHAINS	
	Continue along the E. and W. center line of the SE $\frac{1}{4}$ SE $\frac{1}{4}$ of sec. 18.
28.12	Center of Camp Verde Road, bears N. 11 $\frac{1}{2}$ $^{\circ}$ W. and S. 11 $\frac{1}{2}$ $^{\circ}$ E.
40.19	The point for the S-S 1/64 sec. cor. of sec. 18, only, on the east boundary of the section.
	<hr style="width: 20%; margin: auto;"/> From the C-N-S 1/64 sec. cor. of sec. 18,
	N. 89 $^{\circ}$ 55' E., along the E. and W. center line of the NW $\frac{1}{4}$ SE $\frac{1}{4}$ of sec. 18.
	Descend SE. slopes.
10.05	The NW-SE 1/64 sec. cor. of sec. 18, identical with Angle Point No. 2 of Tract 38.
	Continue between Tracts 37 and 38.
25.78	Point for Angle Point No. 1 of Tract 38, at the intersection with the west line of the right-of-way of the Camp Verde Road.
	Set a copper-coated steel stake, 30 ins. long, 1/2 in. diam., 25 ins. in the ground, with brass cap, 1 $\frac{1}{2}$ ins. diam., mkd.
	<div style="text-align: center;">                         BLM  <u>TR 37</u>                          AP 1                            TR 38   S 18                     </div>
	1972
	raise a mound of stone, 2 ft. base, 1 $\frac{1}{2}$ ft. high, 3 ft. W. of the corner.
	Continue along the south boundary of Tract 37.
26.09	Camp Verde Road, bears NNE and SSW.
26.39	Point for Angle Point No. 4 of Tract 37, at the intersection with the east line of the right-of-way of the Camp Verde Road.
	Set a copper-coated steel stake, 30 ins. long, 1/2 in. diam., 26 ins. in the ground, with brass cap, 1 $\frac{1}{2}$ ins. diam., mkd.
	<div style="text-align: center;">                         TR 37    <u>AP 4</u>   S 18                          T14N R5E                     </div>
	1972
	Continue along the E. and W. center line of the NE $\frac{1}{4}$ SE $\frac{1}{4}$ of sec. 18.
28.50	Descend bluffs facing easterly to Beaver Creek.

Subdivision of Section 18  
 Township 14 North, Range 5 East  
 Gila and Salt River Meridian, Arizona

CHAINS	
31.00	Beaver Creek, 1 ch. wide, course on wide bend from SW. to S. 30° E.; continue over creek bed and bottom land.
40.18	The N-S 1/64 sec. cor. of sec. 18, only.
<p>In the Northwest Quarter</p> <hr style="width: 20%; margin: auto;"/>	
	From the C-W 1/16 sec. cor. of sec. 18,
	N. 0° 17' W., along the N. and S. center line of the NW <sup>1</sup> / <sub>4</sub> of sec. 18.
	Descend along NW. slope.
10.20	Point for the C-S-NW 1/64 sec. cor.
	Set an iron post, 30 ins. long, 2½ ins. diam., 25 ins. in the ground, with brass cap mkd.
	<p>T14N R5E                  S 18                  C S NW 1/64</p>
	1972
	raise a mound of stone, 3 ft. base, 2 ft. high, 3 ft. W. of the corner.
15.11	Center of U. S. Interstate Highway No. 17, on wide curve from S. 20° W. to N. 79° E.
15.30	True point for the C-N-S-NW 1/256 sec. cor. of sec. 18, falls in U. S. Interstate Highway No. 17.
15.90	Point selected for the witness C-N-S-NW 1/256 sec. cor. of sec. 18, at a point in safe ground, alongside highway.
	Set an iron post, 30 ins. long, 2½ ins. diam., 25 ins. in the ground, with brass cap mkd.
	<p>T14N R5E                  W C                  C N S NW                  1/256                  ↓</p>
	1972
	raise a mound of stone, 2½ ft. base, 2 ft. high, 3 ft. W. of the corner.
20.40	Point for the NW 1/16 sec. cor. of sec. 18, at the intersection with the E. and W. center line of the NW <sup>1</sup> / <sub>4</sub> .
	Set an iron post, 30 ins. long, 2½ ins. diam., 25 ins. in the ground, with brass cap mkd.
	<p>T14N R5E                  S 18                  NW 1/16</p>
	1972

Subdivision of Section 18  
 Township 14 North, Range 5 East  
 Gila and Salt River Meridian, Arizona

CHAINS	
	raise a mound of stone, 3 ft. base, 2½ ft. high, 3 ft. W. of the corner.
40.81	The W 1/16 sec. cor. of sec. 18 and that portion of sec. 7 within the Reservation.
	<hr/> From the C-N 1/16 sec. cor. of sec. 18,
	N. 88° 14' W., along the E. and W. center line of the NW¼ of sec. 18.
	Descend along westerly slopes.
9.88	Point for the C-E-NW 1/64 sec. cor. of sec. 18.
	Set an iron post, 30 ins. long, 2½ ins. diam., 25 ins. in the ground, with brass cap mkd.
	<p style="text-align: center;">T14N R5E                      S 18                      C E NW 1/64</p>
	<p style="text-align: center;">1972</p>
	raise a mound of stone, 3 ft. base, 2 ft. high, 3 ft. W. of the corner.
14.14	Center of U. S. Interstate Highway No. 17, bears N. 69° E., and on curve to S. 19° W.
14.82	Point for the C-W-E-NW 1/256 sec. cor. of sec. 18.
	Set an iron post, 30 ins. long, 2½ ins. diam., 25 ins. in the ground, with brass cap mkd.
	<p style="text-align: center;">T14N R5E                      S 18                      C W E NW                      1/256</p>
	<p style="text-align: center;">1972</p>
	raise a mound of stone, 2 ft. base, 2 ft. high, 3 ft. N. of the corner.
19.76	The NW 1/16 sec. cor. of sec. 18.
29.36	The N 1/16 sec. cor. of secs. 13 and 18, on the west boundary of the township.
	<hr/> From the C-E-NW 1/64 sec. cor. of sec. 18,
	N. 0° 22' W., along the N. and S. center line of the NE¼NW¼ of sec. 18.
3.80	Center of U. S. Interstate Highway No. 17, bears N. 69° E. and S. 69° W.
5.02	Point for the C-S-NE-NW 1/256 sec. cor. of sec. 18.

Subdivision of Section 18  
 Township 14 North, Range 5 East  
 Gila and Salt River Meridian, Arizona

CHAINS	Set an iron post, 30 ins. long, 2½ ins. diam., 25 ins. in the ground, with brass cap mkd.
	<p style="text-align: center;">T14N R5E                      S 18                      C S NE NW                      1/256</p> <p style="text-align: center;">1972</p> <p>raise a mound of stone, 3 ft. base, 2 ft. high, 3 ft. W. of the corner.</p> <p>Corner is situated 13 lks. N. of the right-of-way fence northwest of U. S. Interstate Highway No. 17.</p>
20.11	The E-W 1/64 sec. cor. of sec. 18 and that portion of sec. 7 within the Reservation.
	<p style="text-align: center;">_____</p> <p>From the C-S-N-N 1/256 sec. cor. of sec. 18, identical with Angle Point No. 2 of Tract 37,</p> <p>N. 87° 48' W., along the E. and W. center line of the SE¼NE¼NW¼ of sec. 18.</p>
9.88	The C-S-NE-NW 1/256 sec. cor. of sec. 18.
	<p style="text-align: center;">_____</p> <p>From the C-S-N 1/64 sec. cor. of sec. 18,</p> <p>N. 89° 06' W., along the E. and W. center line of the SE¼NW¼ of sec. 18.</p>
19.77	The C-S-NW 1/64 sec. cor. of sec. 18.
	<p style="text-align: center;">_____</p> <p>From the true point for the C-N-S-NW 1/256 sec. cor. of sec. 18,</p> <p>S. 88° 40' E., along the E. and W. center line of the NW¼SE¼NW¼ of sec. 18.</p> <p>Ascend steep W. slope.</p>
4.94	Point for the NW-SE-NW 1/256 sec. cor. of sec. 18. Set an iron post, 30 ins. long, 2½ ins. diam., 25 ins. in the ground, with brass cap mkd.
	<p style="text-align: center;">T14N R5E                      S 18                      NW SE NW                      1/256</p> <p style="text-align: center;">1972</p> <p>raise a mound of stone, 2½ ft. base, 2 ft. high, 3 ft. W. of the corner.</p> <p>Corner is situated 29 lks. S. of right-of-way fence of U. S. Interstate Highway No. 17.</p> <p style="text-align: center;">_____</p>

Subdivision of Section 18  
 Township 14 North, Range 5 East  
 Gila and Salt River Meridian, Arizona

CHAINS	
	<p>N. 0° 19' W., along the N. and S. center line of the NW<math>\frac{1}{4}</math>SE<math>\frac{1}{4}</math>NW<math>\frac{1}{4}</math> of sec. 18.</p> <p>Descend NW. slope.</p> <p>0.29 Right-of-way fence, bears S. 19° W. to N. 69° E.</p> <p>4.48 Center line of U. S. Interstate Highway No. 17, on curve from S. 19° W. to N. 69° E.</p> <p>5.06 The C-W-E-NW 1/256 sec. cor. of sec. 18.</p>
	<p style="text-align: center;">Survey of Tract 37                  Township 14 North, Range 5 East                  Gila and Salt River Meridian, Arizona</p>
	<p>This tract represents an area of land to be transferred from the Coconino National Forest to the Yavapai Apache Tribe as part of a land exchange. The lands include a number of very small legal subdivisions of section 18 and an irregular tract of land bounded on the east by the east line of the right-of-way of the improved Camp Verde State Highway.</p> <hr/> <p>From Angle Point No. 1 of Tract 37, identical with the C-S-NW-NE 1/256 sec. cor. of sec. 18, heretofore described,</p> <p>S. 89° 55' W., on the north boundary of Tract 37.</p> <p>1.18 Middle Verde Road, bears NW. and SE.</p> <p>10.07 Angle Point No. 2 of Tract 37, identical with the C-S-N-N 1/256 sec. cor. of sec. 18, heretofore described.</p> <hr/> <p>S. 0° 26' E., along the N. and S. center line of sec. 18, on the west boundary of Tract 37.</p> <p>4.95 The C-N 1/16 sec. cor. of sec. 18.</p> <p>14.85 The C-S-N 1/64 sec. cor. of sec. 18.</p> <p>24.75 The center 1/4 sec. cor. of sec. 18.</p> <p>34.74 Angle Point No. 3 of Tract 37, identical with the C-N-S 1/64 sec. cor. of sec. 18, heretofore described.</p> <hr/> <p>N. 89° 55' E., along the E. and W. center line of the NW<math>\frac{1}{4}</math>SE<math>\frac{1}{4}</math> of sec. 18, on the south boundary of Tract 37.</p> <p>Descend SE. slope.</p> <p>10.05 The NW-SE 1/64 sec. cor. of sec. 18, identical with Angle Point No. 2 of Tract 38, heretofore described.</p> <p>25.78 Angle Point No. 1 of Tract 38, on the W. line of the right-of-way of the Camp Verde Road, heretofore described. This point is designated Corner No. 1 of a tract to be transferred by the U. S. Forest Service and is designated as in the west line of the right-of-way of the Camp Verde Road.</p>

Survey of Tract 37  
 Township 14 North, Range 5 East  
 Gila and Salt River Meridian, Arizona

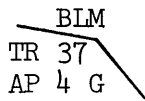
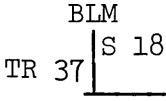
CHAINS		
26.39	Angle Point No. 4 of Tract 37, on the east line of the right-of-way of the Camp Verde Road, as designated in the proposed exchange of lands by the U. S. Forest Service, heretofore described.	
	<hr/> N. 7° 30' E., along the east right-of-way line of the Camp Verde Road and the east boundary of Tract 37.	
5.26	Point for Angle Point No. 4 A on the east boundary of Tract 37, in the east line of the right-of-way for the Camp Verde Road.	
	Set a copper-coated steel stake, 30 ins. long, 1/2 in. diam., 27 ins. in the ground, with brass cap, 1½ ins. diam., mkd.	
	<div style="text-align: center;">                         BLM                          TR 37                          AP 4 A                          1972                     </div>	
	Corner is situated in fence on east side of road.	
	<hr/> N. 2° 34' W., along the east boundary of Tract 37 and the east line of the right-of-way for Camp Verde Road.	
4.22	Point for Angle Point No. 4 B, on the east boundary of Tract 37, in the east line of the right-of-way for the Camp Verde Road.	
	Set a copper-coated steel stake, 30 ins. long, 1/2 in. diam., 27 ins. in the ground, with brass cap, 1½ ins. diam., mkd.	
	<div style="text-align: center;">                         BLM                          TR 37                          AP 4 B                          1972                     </div>	
	<hr/> N. 17° 14' W., along the east boundary of Tract 37 and the east line of the right-of-way for the Camp Verde Road.	
0.53	Intersect the E. and W. center line of sec. 18.	
1.78	Point for Angle Point No. 4 C, in the east line of the right-of-way of the Camp Verde Road.	
	Set a copper-coated steel stake, 30 ins. long, 1/2 in. diam., 26 ins. in the ground, with brass cap, 1½ ins. diam., mkd.	
	<div style="text-align: center;">                         BLM                          TR 37                          AP 4 C                          1972                     </div>	



Survey of Tract 37  
Township 14 North, Range 5 East  
Gila and Salt River Meridian, Arizona

CHAINS	
	<p>N. 31° 42' W., along the east boundary of Tract 37 and in the east line of the right-of-way for the Camp Verde Road.</p>
1.54	<p>Point for Angle Point No. 4 D, on the east boundary of Tract 37 and in the east line of the right-of-way of the Camp Verde Road.</p>
	<p>Set a copper-coated steel stake, 30 ins. long, 1/2 in. diam., 26 ins. in the ground, with brass cap, 1½ ins. diam., mkd.</p>
	<p style="text-align: center;">BLM TR 37 AP 4 D  1972</p> <hr style="width: 30%; margin: auto;"/>
	<p>N. 42° 56' W., along the east boundary of Tract 37 and in the east line of the right-of-way for the Camp Verde Road.</p>
1.12	<p>Point for Angle Point No. 4 E, on the east boundary of Tract 37 and in the east line of the right-of-way of the Camp Verde Road.</p>
	<p>Set a copper-coated steel stake, 30 ins. long, 1/2 in. diam., 25 ins. in the ground, with brass cap, 1½ ins. diam., mkd.</p>
	<p style="text-align: center;">BLM TR 37 AP 4 E  1972</p> <hr style="width: 30%; margin: auto;"/>
	<p>N. 41° 14' W., along the east boundary of Tract 37 and in the east line of the right-of-way for the Camp Verde Road.</p>
2.38	<p>Point for Angle Point No. 4 F, on the east boundary of Tract 37 and in the east line of the right-of-way of the Camp Verde Road.</p>
	<p>Set a copper-coated steel stake, 30 ins. long, 1/2 in. diam., 26 ins. in the ground, with brass cap, 1½ ins. diam., mkd.</p>
	<p style="text-align: center;">BLM TR 37 AP 4 F  1972</p> <hr style="width: 30%; margin: auto;"/>
	<p>N. 38° 59' W., along the east boundary of Tract 37 and in the east line of the right-of-way of the Camp Verde Road.</p>

Survey of Tract 37  
Township 14 North, Range 5 East  
Gila and Salt River Meridian, Arizona

<p>CHAINS 2.98</p>	<p>Point for Angle Point No. 4 G, on the east boundary of Tract 37, and in the east line of right-of-way of the Camp Verde Road.</p> <p>Set a copper-coated steel stake, 30 ins. long, 1/2 in. diam., 25 ins. in the ground, with brass cap, 1 1/2 ins. diam., mkd.</p> <div style="text-align: center; margin: 10px 0;">  </div> <p style="text-align: center;">1972</p> <hr style="width: 30%; margin: 10px auto;"/> <p>N. 78° 12' W., along the east boundary of Tract 37 and in the east line of the right-of-way of the Camp Verde Road.</p>
<p>1.39</p>	<p>Intersect the N. and S. center line of the NE 1/4 of sec. 18. The point for Angle Point No. 4 H of Tract 37.</p> <p>Set a copper-coated steel stake, 30 ins. long, 1/2 in. diam., 28 ins. in the ground, with brass cap, 1 1/2 ins. diam., mkd.</p> <div style="text-align: center; margin: 10px 0;">  </div> <p style="text-align: center;">1972</p> <hr style="width: 30%; margin: 10px auto;"/> <p>N. 0° 18' W., along the N. and S. center line of the NE 1/4 of sec. 18, on the east boundary of Tract 37.</p> <p>Leave right-of-way of Camp Verde Road.</p>
<p>12.12</p>	<p>Angle Point No. 5 of Tract 37, identical with the NE 1/16 sec. cor. of sec. 18, heretofore described.</p> <hr style="width: 30%; margin: 10px auto;"/> <p>S. 89° 56' W., along the E. and W. center line of the NE 1/4 of sec. 18, on the north boundary of Tract 37.</p>
<p>10.065</p>	<p>Angle Point No. 6 of Tract 37, identical with the C-W-N-E 1/64 sec. cor. of sec. 18, heretofore described.</p> <hr style="width: 30%; margin: 10px auto;"/> <p>N. 0° 22' W., along the N. and S. center line of the NW 1/4 NW 1/4 of sec. 18, on the boundary of Tract 37.</p>
<p>4.96</p>	<p>Angle Point No. 1 of Tract 37, identical with the C-S-NW-NE 1/256 sec. cor. of sec. 18, the point of beginning.</p>
<p>Survey of Tract 38 Township 14 North, Range 5 East Gila and Salt River Meridian, Arizona</p>	
<p>Tract 38 embraces a parcel of National Forest Land to be transferred by land exchange. The east boundary of the tract is defined by the west line of the Camp Verde Road.</p>	

Survey of Tract 38  
Township 14 North, Range 5 East  
Gila and Salt River Meridian, Arizona

CHAINS	
	<p>Angle Point No. 1 of Tract 38, is determined at the intersection of the west line of the Camp Verde Road and the line connecting Angle Points Nos. 3 and 4, on the south boundary of Tract 37, heretofore described.</p> <p>S. 89° 55' W., between Tracts 37 and 38.</p>
15.73	<p>Angle Point No. 2 of Tract 38, identical with the NW-SE 1/64 sec. cor. of sec. 18, heretofore described.</p> <hr style="width: 20%; margin: 10px auto;"/> <p>S. 0° 27' E., along the west boundary of Tract 38.</p>
19.94	<p>Angle Point No. 3 of Tract 38, identical with the SW-SE 1/64 sec. cor. of sec. 18, heretofore described.</p> <hr style="width: 20%; margin: 10px auto;"/> <p>N. 89° 44' E., along the south boundary of Tract 38.</p>
17.51	<p>Angle Point No. 4 of Tract 38, at the intersection with the west right-of-way line of the Camp Verde Road, heretofore described.</p> <hr style="width: 20%; margin: 10px auto;"/> <p>N. 11° 33' W., along the east boundary of Tract 38, in the west line of the right-of-way of the Camp Verde Road.</p>
7.91	<p>Point for Angle Point No. 4 A of Tract 38, in the west line of the right-of-way of the Camp Verde Road.</p> <p>Set a copper-coated steel stake, 30 ins. long, 1/2 in. diam., 26 ins. in the ground, with brass cap, 1½ ins. diam., mkd.</p> <div style="text-align: center; margin: 20px 0;">       BLM        TR 38        AP 4 A        1972     </div> <hr style="width: 20%; margin: 10px auto;"/> <p>N. 7° 10' W., along the east boundary of Tract 38, in the west line of the right-of-way of the Camp Verde Road.</p>
8.30	<p>Point for Angle Point No. 4 B of Tract 38, in the west line of the right-of-way of the Camp Verde Road.</p> <p>Set a copper-coated steel stake, 30 ins. long, 1/2 in. diam., 26 ins. in the ground, with brass cap, 1½ ins. diam., mkd.</p> <div style="text-align: center; margin: 20px 0;">       BLM        TR 38        AP 4 B        1972     </div> <hr style="width: 20%; margin: 10px auto;"/> <p>N. 10° 03' E., along the east boundary of Tract 38, in the west line of the right-of-way of the Camp Verde Road.</p>
3.97	<p>Angle Point No. 1 of Tract 38, the point of beginning.</p>

Township 14 North, Range 5 East  
Gila and Salt River Meridian, Arizona

CHAINS	General Description
	<p>The area encompassed by this survey is located in the Verde Valley, about three miles north of the Town of Camp Verde, Arizona. U. S. Interstate Highway No. 17 crosses the northwest quarter of the section. An asphalt road from Camp Verde to Montezuma Castle National Monument crosses the eastern part of the section. Beaver Creek meanders southerly along the east side of the area.</p> <p>Montezuma Castle National Monument is located about one mile easterly from the corner of sections 3, 4, 9, and 10.</p> <p>A residential subdivision is being developed in the southwest quarter of section 18.</p>



29

CERTIFICATE OF SURVEY

(I) ~~(We)~~, Leonard W. Murphy, HEREBY

CERTIFY upon honor that, in pursuance of special instructions bearing date of the 5th day of January, 1972, (I) ~~(We)~~ have dependently resurveyed a portion of the west boundary and a portion of the subdivisional lines with the subdivision of section 18, the north and east boundaries of the Camp Verde Military Reservation (abandoned) in section 7, and surveyed Tracts 37 and 38, Township 14 North, Range 5 East

of the Gila and Salt River Meridian, in the State of Arizona, which are represented in the foregoing field notes as having been executed by (me), ~~(XX)~~ and under (my) ~~(XXX)~~ direction; and that said survey has been made in strict conformity with said special instructions, the Manual of Instructions for the Survey of the Public Lands of the United States, and in specific manner described in the foregoing field notes.

March 17, 1972  
(Date)

*Leonard W. Murphy*  
(Cadastral Surveyor)  
Leonard W. Murphy

(Date)

(Cadastral Surveyor)

CERTIFICATE OF APPROVAL

SUBMITTED FOR APPROVAL  
Date APR 26 1972

BUREAU OF LAND MANAGEMENT  
Washington, D.C.

The foregoing field notes of the dependent resurvey of a portion of the west boundary and a portion of the subdivisional lines with the subdivision of section 18, the north and east boundaries of the Camp Verde Military Reservation (abandoned) in section 7, and the survey of Tracts 37 and 38, Township 14 North, Range 5 East, Gila and Salt River Meridian, Arizona

executed by Leonard W. Murphy, Cadastral Surveyor  
having been critically examined and found correct, are hereby approved.

MAY 30 1972  
(Date)

*Clark L. Sumner*  
(Chief, Division of Cadastral Survey)

CERTIFICATE OF TRANSCRIPT

I CERTIFY That the foregoing transcript of the field notes of the above described surveys in \_\_\_\_\_, is a true copy of the original field notes.

(Date)

(Chief, Division of Cadastral Survey) GPO 849-626



# United States Department of the Interior

BUREAU OF LAND MANAGEMENT  
WASHINGTON, D.C. 20240

9186 (420)  
Group Nos.  
462, 470 541  
Arizona

March 12, 1973

### TECHNICAL SERVICES

- (Chief CR) \_\_\_\_\_
- Appraisals \_\_\_\_\_
- 2 Cadastral \_\_\_\_\_
- Engineering \_\_\_\_\_
- Lands \_\_\_\_\_
- Minerals \_\_\_\_\_
- Central Files \_\_\_\_\_
- Division Files \_\_\_\_\_

ARIZONA STATE OFFICE	
B.L. LAND MANAGEMENT	
MAR 14 '73	
SD	_____
ASSOC. SD	_____
PCS	_____
RESOURCES	_____
TECH SER	_____
MGMT SER	_____
P.J.S. AFF	_____
CF	_____
_____	ACTION
_____	INFO.
_____	SEE ME

### Memorandum

To: SD, Arizona

From: Chief, Division of Cadastral Survey

Subject: Correction of Field Notes

Your are authorized to make pencil marginal notations in the approved field notes of the following described surveys to correct errors as noted in your memorandum of March 6;

#### Group 462

T. 9 S., R. 31 E., G&SRM, approved February 22, 1972.

#### Group 470

T. 8 S., R. 26 E., G&SRM, approved September 11, 1972.

#### Group 541

T. 14 N., R. 5 E., G&SRM, approved May 30, 1972.

*Clark F. Lamm*

Arizona State Office  
3022 Federal Building  
Phoenix, Arizona 85025

March 6, 1973

Memorandum

To : Director (420)  
From : Chief, Branch of Cadastral Survey, ASO  
Subject: Correction of Field Notes

The following discrepancies have been found in approved Field Notes:

T. 9 S., R. 31 E., G&SRM., Arizona, executed under Group No. 462, Arizona, approved February 22, 1972.

Page 23, change  $\frac{1}{4} \frac{S30}{S31}$  to  $W \frac{1}{16} \frac{S30}{S31}$

T. 14 N., R. 5 E., G&SRM., Arizona, executed under Group No. 541, Arizona, approved May 30, 1972.

Page 2, add dist., 4.83 chs.

T. 8 S., R. 26 E., G&SRM., Arizona, executed under Group No. 470, Arizona, approved September 11, 1972.

Page 49, -- At point for the cor. of secs. 5, 6, 7 & 8 - add 79.72 chs.

Your approval is requested to make pencil marginal notations in these field notes to indicate the corrections.

BOYD S. OWENS

Boyd S. Owens

BSOWENS:bb