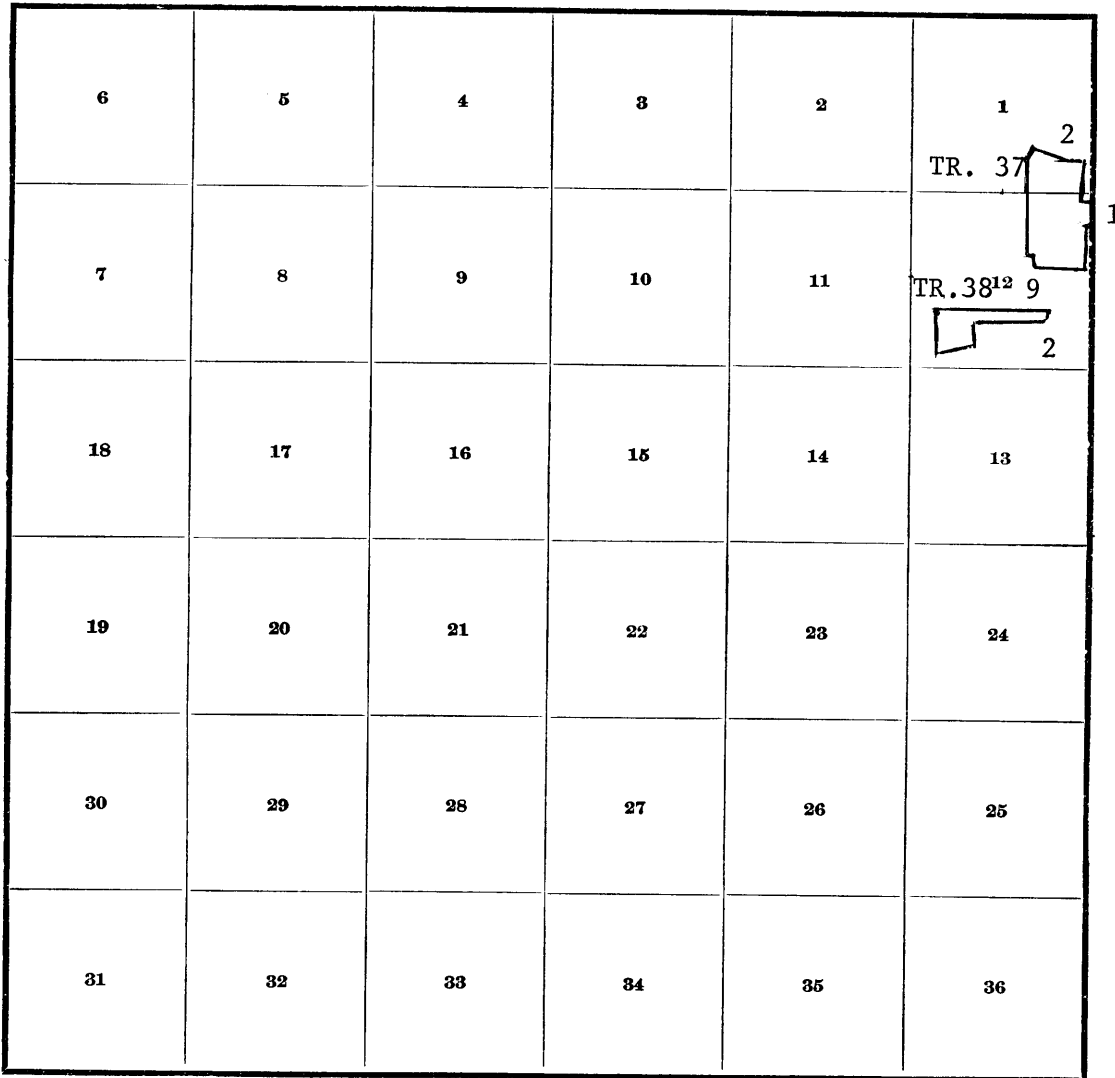


1A

BOOK 5020

INDEX DIAGRAM

Township 6 South, Range 26 East



Township 6 South, Range 26 East
Gila and Salt River Meridian, Arizona

CHAINS

The following field notes are those of a dependent resurvey of a portion of the east boundary and subdivisional lines; (metes-and-bounds) survey of tracts 37 and 38 in secs. 1 and 12, Township 6 South, Range 26 East, Gila and Salt River Meridian, Arizona.

The east boundary and sections 1 and 12 of Township 6 South, Range 26 East, pertinent to this survey, was surveyed in 1896 by Philip Contzen, resurveyed by Dell Cazier, Glen B. Hatch and Eldon W. Sibley in 1960. The unsurveyed lode mining claims of this survey were located upon the ground in 1956. Mineral Survey No. 4590 was surveyed by Harvey W. Smith in 1962-63.

The survey was executed in accordance with the specifications as set forth in the Manual of Surveying Instructions, 1973 and the Special Instructions dated March 19, 1976.

The directions of lines were ascertained by deflections from the section line between Sections 1 and 12, taken from the Plat of Township 6 South, Range 26 East, accepted January 24, 1962.

The geographic position of the $\frac{1}{4}$ section corner of sections 7 and 12 on the east boundary of the township, as scaled from the U. S. Geological Survey Quadrangle Map, Safford, Arizona, prepared in 1960, is as follows:

Latitude $32^{\circ} 55.5' N.$ Longitude $109^{\circ} 37.8' W.$

The mean magnetic declination is $13^{\circ} 00' East.$

MEMORANDUM

Tracts 37 and 38 mark the perimeter of valid unsurveyed mining locations. This survey is intended to segregate these unsurveyed mining claims from adjacent public land, for a proposed land exchange.

Dependent Resurvey of a Portion of the East Boundary of T. 6 S., R. 26 E., Gila and Salt River Meridian, Arizona.

Restoring the 1960 resurvey by Dell Cazier, Glen B. Hatch and Eldon W. Sibley.

Beginning at the $\frac{1}{4}$ sec. cor. of secs. 7 and 12, monumented with an iron post, $2\frac{1}{2}$ ins. diam., projecting 4 ins. above a mound of stone, 3 ft. base, 1 ft. high, with brass cap mkd. as described in the official record of the 1960 dependent resurvey of T. 6 S., R. 26 E.

North, bet. secs. 7 and 12.

Over medium rolling land, through medium undergrowth.

28.08 Point for Angle Point No. 13 of Tract 37, hereinafter described.

29.50 Ridge, bears N. 20° E. and S. 20° W.

36.285 Point for Angle Point No. 14 of Tract 37, hereinafter described.

Dependent Resurvey of
E. Bdy. of T. 6 S., R. 26 E., G&SRM., Arizona

CHAINS	37.60 Draw, drains SW.				
39.98	The cor. of secs. 1, 6, 7 and 12, monumented, with an iron post, 2½ ins. diam., set in a mound of stone, 3 ft. base, 2 ft. high, with brass cap mkd. as described in the official record of the 1960 dependent resurvey of T. 6 S., R. 26 E.				
Dependent Resurvey of a Portion of the Subdivisional Lines, T. 6 S., R. 26 E., G&SRM., Arizona.					
Restoring the 1960 resurvey by Dell Cazier, Glen B. Hatch and Eldon W. Sibley.					
<p style="text-align: center;">_____</p> <p>From the cor. of secs. 1, 6, 7 and 12 on the E. bdy. of the Tp., heretofore described.</p> <p>N. 89°47' W., bet. secs. 1 and 12.</p> <p>Over medium rolling land, through sparse undergrowth.</p>					
9.10	Wash, 30 lks. wide, drains southerly.				
11.50	Graded road, bears N and S.				
24.70	Draw, drains southerly.				
28.80	Graded road, bears N. 10° E. and S. 10° W.				
29.925	Point for the W-E 1/64 sec. cor. of secs. 1 and 12, hereinafter described.				
39.90	The ¼ sec. cor. of secs. 1 and 12, monumented with an iron post, 2½ ins. diam., set in a mound of stone, 4 ft. base, 2 ft. high, with brass cap mkd. as described in the official record of the 1960 dependent resurvey of T. 6 S., R. 26 E.				
Survey of Tract No. 37 T. 6 S., R. 26 E., G&SRM., Arizona					
<p>From Angle Point No. 1, determined at intersection with line 2-3 of Mineral Survey No. 4590, Blue Jay No. 5 lode, and the N. bdy. of unsurveyed Big Ben 25 lode.</p> <p>At the point of intersection.</p> <p>Set a copper weld, 30 ins. long, 12 ins. in the ground and in a mound of stone, 3 ft. base, to top, with cap mkd.</p> <div style="text-align: center; margin: 10px 0;"> <table style="border-collapse: collapse; margin: auto;"> <tr> <td style="border-right: 1px solid black; padding: 2px 5px;">S 1</td> </tr> <tr> <td style="border-right: 1px solid black; padding: 2px 5px;">AP 1</td> </tr> <tr> <td style="border-right: 1px solid black; padding: 2px 5px;">TR37</td> </tr> <tr> <td style="border-right: 1px solid black; padding: 2px 5px;">1976</td> </tr> </table> </div> <p>N. 86°56'30" W., along the N. bdy. of unsurveyed Big Ben 25 lode.</p>		S 1	AP 1	TR37	1976
S 1					
AP 1					
TR37					
1976					

Survey of Tract No. 37, T. 6 S., R. 26 E., G&SRM, Arizona

CHAINS

5.05

The NW Cor. of unsurveyed Big Ben 25 lode, identical with the NE Cor. of unsurveyed Big Ben 26 lode, monumented by a 2 x 2 inch wooden post, projecting 3 ft. above a mound of stone, 3 ft. base, 3 ft. high, with metal tag attached to post, mkd. B Ben 25 NW and B Ben 26 NE. This point is designated as Angle Point No. 2.

At the cor. point

Set a copper weld, 30 ins. long, in the original mound of stone, with cap mkd.

S 1



A P 2
TR 37
1976

Wire the metal tag to copper weld and destroy decayed wooden post.

From this point, Cor. No. 3, Mineral Survey 4590, Low Ridge No. 8 lode, identical with Cor. No. 4, Mineral Survey 4590, Plough Lode, bears S. 89°45'30" E., 1.175 chs. dist., monumented with an iron post, 1 inch diam., projecting 8 ins. above a mound of stone, 2½ ft. base, 8 ins. high, with cap mkd. as described in the official record of Mineral Survey No. 4590, Arizona.

N. 71°06'30" W., beginning new measurement along the unsurveyed N bdy. of Big Ben 26 lode.

.60 Wash, 20 lks. wide, drains SW.

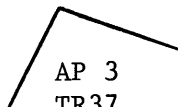
10.50 Draw, drains S.

19.31 The NW cor. of unsurveyed Big Ben 26 lode, monumented by a 2 x 2 inch wooden post, projecting 3 ft. above a mound of stone, 3 ft. base, 2 ft. high, with metal tag attached to post, mkd. B Ben 26 NW. This point is designated as Angle Point No. 3.

At the cor. point

Set a copper weld, 30 ins. long, 6 ins. in the ground, in the original mound of stone, with cap mkd.

S 1



AP 3
TR37
1976

Wire the metal tag to copper weld and destroy the decayed wooden post.

From this point cor. 1 of Clear Ridge No. 7 lode, identical with cor. 2 of Low Ridge No. 7 lode, cor. 4 Low Ridge No. 6 lode, and cor. 1 of Clear Ridge No. 6 lode, M.S. 4590, bears N. 46°24' E., 6.73 chs. dist., monumented with an iron post, 1 inch diam., projecting 1½ ft. above mound of stone, 2 ft. base, 6 ins. high, with cap mkd. as described in the official record of Mineral Survey No. 4590, Arizona.

Survey of Tract No. 37, T. 6 S., R. 26 E., G&SRM, Arizona

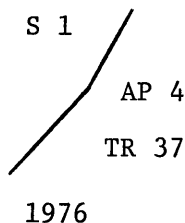
CHAINS

S. 28°50' W., beginning new measurement along the W end of unsurveyed Big Ben 26 lode.

4.21 The west end center of unsurveyed Big Ben 26 lode, monumented by a 2 x 2 inch wooden post, projecting 2 ft. above a mound of stone, 3 ft. base, 2 ft. high, with metal tag attached to post, mkd. Big Ben 26 west end center. This point is designated as Angle Point No. 4.

At the cor. point

Set a copper weld 30 ins. long, 4 ins. in the ground, in the original mound of stone, with cap mkd.

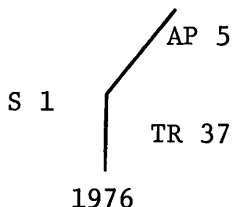


Wire metal tag to copper weld and destroy the decayed wooden post.

S. 31°05' W., beginning new measurement along the W end of unsurveyed Big Ben 26 lode.

1.60 Point for Angle Point No. 5.

Set a copper weld, 30 ins. long, 6 ins. in the ground, in a mound of stone, 3 ft. base to top, with cap mkd.

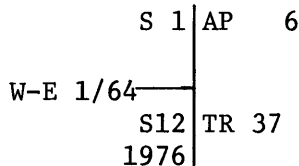


S. 0°12'15" E., beginning new measurement.

2.80 Draw, drains SW.

14.225 Point for Angle Point No. 6.

Set an iron post, 28 ins. long, 2½ ins. diam., 3 ins. in the ground, over a cross in bedrock, in a mound of stone, 3½ ft. base, to top, with brass cap mkd.



From this point the ¼ sec. cor. of secs. 1 and 12, bears N. 89°47' W., 9.975 chs. dist., heretofore described.

From this same point Cor. 1 of Low Ridge No. 8 lode, identical with Cor. 4 of Low Ridge No. 7 lode, M.S. 4590,

Survey of Tract No. 37, T. 6 S., R. 26 E., G&SRM, Arizona

CHAINS

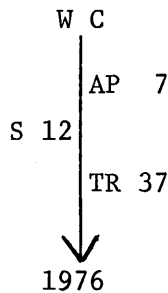
bears N. 73°25' E., 1.295 chs. dist., monumented with an iron post, 1 inch diam., projecting 1 ft. above a mound of stone, 1½ ft. base, 6 ins. high, with cap mkd. as described in the official record of Mineral Survey No. 4590, Arizona.

S. 0°05'15" W., beginning new measurement.

4.40 Graded road, bears N. 20° E. and S. 20° W.

21.92 Point selected for the witness cor. of Angle Point No. 7.

Set a copper weld, 30 ins. long, 20 ins. in the ground, in a mound of stone, 2½ ft. base to top, with cap mkd.



22.42 True point for Angle Point No. 7, at intersection with line 3-4 of Mineral Survey 4590, Consolidated Metals No. 15 lode, falls in a wash 30 lks. wide, drains southwesterly.

Chisel a cross in bedrock at the true cor. point.

N. 88°53' E., beginning new measurement along line 3-4 of Mineral Survey 4590, Consolidated Metals No. 15 lode.

2.155 Cor. 4 of Mineral Survey 4590, Consolidated Metals No. 15 lode, monumented with an iron post, 1 inch diam., projecting 1 ft. above a mound of stone, 1 ft. base, 6 ins. high, with cap mkd. as described in the official record of Mineral Survey No. 4590, Arizona. This point is designated as Angle Point No. 8.

Add the marks AP 8 TR 37 1976 to the cap.

S. 3°08'45" E., beginning new measurement along line 1-4 of Mineral Survey 4590, Consolidated Metals No. 15 lode.

3.205 Cor. 3 of Mineral Survey 4590, Ithaca No. 15 lode, monumented with an iron post, 1 inch diam., projecting 2 ft. above ground, with cap mkd. as described in the official record of Mineral Survey No. 4590, Arizona.

4.55 The east end center of Mineral Survey 4590, Consolidated Metals No. 15 lode, monumented with a 2 x 2 inch wooden post, projecting 4 ft. above a mound of stone, 3 ft. base, 2 ft. high, with metal tag attached to post, mkd. CM15EEC.

5.85 Graded road, bears N. 40° E. and S. 40° W.

Survey of Tract No. 37, T. 6 S., R. 26 E., G&SRM, Arizona

CHAINS	
6.27	<p>Intersect the south line of unsurveyed Big Ben 9 lode.</p> <p>This point is designated as Angle Point No. 9.</p> <p>At point of intersection.</p> <p>Set a copper weld 30 ins. long, 6 ins. in the ground, in a mound of stone, 3 ft. base to top, with cap mkd.</p> <div data-bbox="836 631 998 846" style="text-align: center;"> </div> <p>S. 83°54'45" E., beginning new measurement along the S line of unsurveyed Big Ben 9 lode.</p>
8.10	<p>Wash, 30 lks. wide, 2 ft. deep, drains SW.</p>
25.73	<p>Intersect line 1-2 of Mineral Survey 4590, Consolidated Metals No. 5 lode. This point is designated as Angle Point No. 10.</p> <p>At point of intersection.</p> <p>Set a copper weld 30 ins. long, 3 ins. in the ground, in a mound of stone, 2½ ft. base, to top, with cap mkd.</p> <div data-bbox="795 1317 1015 1532" style="text-align: center;"> </div> <p>From this point, Cor. 3 of Consolidated metals No. 6 lode, identical with Cor. 4 of Consolidated metals No. 7 lode, M.S. 4590, bears N. 84°00' W. 9.065 chs. dist., monumented with an iron post, 1 inch diam., projecting 1½ ft. above a mound of stone, 1½ ft. base, 6 ins. high, with cap mkd. as described in the official record of Mineral Survey No. 4590, Arizona.</p>
1.27	<p>N. 0°56' W., beginning new measurement along line 1-2 of Mineral Survey 4590, Consolidated Metals No. 5 lode.</p> <p>Cor. 1 of Consolidated Metals No. 14 lode, identical with Cor. 2 of Consolidated Metals No. 5 lode, and Cor. 4 of Consolidated Metals No. 6 lode, M.S. 4590, monumented with an iron post, 1 inch diam., projecting 1 ft. above a mound of stone, 2 ft. base, 1 ft. high, with cap mkd. as described in the official record of Mineral Survey No. 4590, Arizona. This point is designated as Angle Point No. 11.</p> <p>Add the marks AP11 TR37 1976 to the cap.</p> <p>A mound of stone, 3 ft. base, 2 ft. high is SW of the cor.</p> <p>From this point Cor. 4, Mineral Survey 4590, Ithaca No. 15 lode, bears N. 33°48'15" W., 5.395 chs. dist., monumented with an iron post, 1 inch diam., projecting</p>

Survey of Tract No. 37, T. 6 S., R. 26 E., G&SRM., Arizona

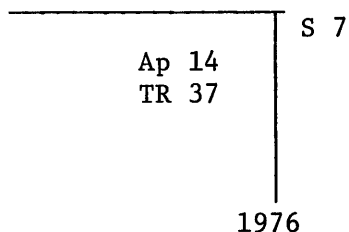
CHAINS								
	<p>1½ ft. above the ground, mound of stone, 2½ ft. base, 1½ ft. high SW of cor., with cap mkd. as described in the official record of Mineral Survey No. 4590, Arizona.</p> <hr/> <p>N. 4°14' E., beginning new measurement along line 1-2 of Mineral Survey 4590, Consolidated Metals No. 14 lode.</p>							
3.85	Graded road, bears S. 60° E. and N. 60° W.							
9.05	<p>Cor. 1 of Consolidated Metals No. 13 lode, identical with Cor. 2 of Consolidated Metals No. 14 lode, M.S. 4590, monumented with an iron post, 1 in. diam., projecting 1½ ft. above the ground, with cap mkd. as described in the official record of Mineral Survey No. 4590, Arizona.</p> <p>Mound of stone, 3½ ft. base, 3 ft. high SW of cor.</p> <p>Thence along line 1-2 of Mineral Survey 4590, Consolidated Metals No. 13 lode.</p>							
13.51	The west end center of Mineral Survey 4590, Consolidated Metals No. 13 lode, monumented by a mound of stone, 4 ft. base, 2½ ft. high, with metal tag attached to a 7 x 3 x 3 in. stone, tag mkd. CM 13 WEC.							
18.14	<p>Cor. 2 of Mineral Survey 4590, Consolidated Metals No. 13 lode, monumented with an iron post, 1 inch diam., projecting 1½ ft. above a mound of stone, 2 ft. base, 1 ft. high, with cap mkd. as described in the official record of Mineral Survey No. 4590, Arizona. This point is designated as Angle Point No. 12.</p> <p>Mound of stone, 3½ ft. base, 2½ ft. high SE of cor.</p> <p>Add the marks TR 37 AP 12 1976 to the cap.</p> <hr/> <p>N. 88°02'30" E., beginning new measurements along line 2-3 Mineral Survey 4590, Consolidated Metals No. 13 lode.</p>							
.54	<p>Intersect the line bet. secs. 7 and 12 on the E bdy. of the Tp. This point is designated as Angle Point No. 13.</p> <p>At point of intersection.</p> <p>Set a copper weld 30 ins. long, 13 ins. in the ground, in a mound of stone, 2½ ft. base, to top, with cap mkd.</p> <div style="text-align: center;"> <table border="0"> <tr> <td>AP 13</td> <td rowspan="2"> </td> <td rowspan="2">S 7</td> </tr> <tr> <td>TR 37</td> </tr> <tr> <td colspan="3">1976</td> </tr> </table> </div> <p>From this point the cor. of secs. 1, 6, 7 and 12, bears North, 11.90 chs. dist., heretofore described.</p> <hr/> <p>North, beginning new measurement bet. secs. 7 and 12 on the E bdy. of the Tp.</p>	AP 13		S 7	TR 37	1976		
AP 13		S 7						
TR 37								
1976								
8.205	Intersect line 2-3 of Mineral Survey 4590, S and M No. 5 lode. This point is designated as Angle Point No. 14							

Survey of Tract No. 37, T. 6 S., R. 26 E., G&SRM., Arizona

CHAINS

At the point of intersection.

Set a copper weld 30 ins. long, 15 ins. in the ground, with cap mkd.



Raise a mound of stone, 2 ft. base, 1½ ft. high SW of cor.

N. 82°11' W., beginning new measurement along line 2-3 of Mineral Survey 4590, S and M. No. 5 lode.

- 1.10 Draw, drains SW.
- 2.15 Cor. 4 of Mineral Survey 4590, Little lode, monumented with an iron post, 1 in. diam., projecting 16 ins. above the ground, with cap mkd. as described in the official record of Mineral Survey No. 4590, Arizona.
- Mound of stone, 2½ ft. base, 2 ft. high N. of cor.
- 7.175 Cor. 3 of Mineral Survey 4590, S and M No. 5 lode, monumented with an iron post, 1 in. diam., projecting 1½ ft. above the ground, with cap mkd. as described in the official record of Mineral Survey No. 4590, Arizona. This point is designated as Angle Point No. 15.
- Mound of stone, 2½ ft. base, 1½ ft. high S. of cor.
- Add the marks TR 37 AP 15 1976 to the cap.
- N. 12°00' E., beginning new measurement along line 3-4 of Mineral Survey 4590, S and M No. 5 lode.
- 2.80 Intersect the line bet. secs. 1 and 12. From this point the cor. of secs. 1, 6, 7 and 12 on the E bdy. of the Tp., bears S. 89°47' E., 6.52 chs. dist., heretofore described.
- 4.46 The west end center of Mineral Survey 4590, S and M No. 5 lode, monumented with a 2 x 2 inch wooden post, projecting 3½ ft. above a mound of stone, 4 ft. base, 1 ft. high, with metal tag attached to the post, mkd. S & M 5 WEC.
- 8.14 Cor. 2 of Blue Jay No. 5 lode, identical with Cor. 4 of S and M No. 5 lode, Mineral Survey 4590, monumented with an iron post, 1 in. diam., projecting 2 ft. above the ground, with cap mkd. as described in the official record of Mineral Survey No. 4590, Arizona. This point is designated as Angle Point No. 16.
- Mound of stone, 3½ ft. base, 2 ft. high W of cor.
- Add the marks TR 37 AP 16 1976 to the cap.

Survey of Tract No. 37, T. 6 S., R. 26 E., G&SRM, Arizona

CHAINS	
	<p>N. 11°50'30" E., beginning new measurement along line 2-3 of Mineral Survey 4590, Blue Jay No. 5 lode.</p>
1.03	<p>Cor. 1 of Mineral Survey 4590, stars lode, monumented with an iron post, 1 in. diam., projecting 1½ ft. above the ground, with cap mkd. as described in the official record of Mineral Survey No. 4590, Arizona.</p> <p>Mound of stone, 2½ ft. base, 1½ ft. high NW of cor.</p>
7.50	<p>Wash, 30 lks. wide, drains SW.</p>
7.80	<p>Angle Point No. 1, Tract No. 37 and place of beginning.</p>
<p>Survey of Tract No. 38 Township 6 South, Range 26 East, G&SRM., Arizona</p>	
	<p>Point for Angle Point No. 1, Tract No. 38, is on line 1-2 Mineral Survey 4590, Consolidated Metals No. 8 lode. Not monumented.</p>
	<p>From this point, the ¼ sec. cor. of secs. 11 and 12 bears N. 77°28'30" W., 61.36 chs. dist., monumented with an iron post, 2½ ins. diam., set in a mound of stone, 2½ ft. base, 2 ft. high, with brass cap mkd. as described in the official record of the 1960 dependent resurvey of T. 6 S., R. 26 E.</p>
	<p>From this same point, cor. 2 of Consolidated Metals No. 7 lode, identical with cor. 1 of Consolidated Metals No. 8 lode, Mineral Survey 4590, bears N. 87°58'30" E., 36.4 lks. dist., monumented with an iron post, 1 in. diam., projecting 1 ft. above a mound of stone, 2 ft. base, 6 ins. high, with cap mkd. as described in the official record of Mineral Survey 4590, Arizona.</p>
	<p>S. 87°58'30" W., along line 1-2 of Mineral Survey 4590, Consolidated Metals No. 8 lode.</p>
.90	<p>Ravine, drains SW.</p>
3.40	<p>Wash, 20 lks. wide, 5 ft. deep, drains southerly.</p>
8.549	<p>Cor. 2 of Consolidated Metals No. 8 lode, identical with Cor. 1 of Consolidated Metals No. 9 lode, Mineral Survey 4590, monumented with an iron post, 1 in. diam., projecting 1½ ft. above the ground, with cap mkd. as described in the official record of the Mineral Survey No. 4590, Arizona. This point is designated as Angle Point No. 2.</p>
	<p>Mound of stone, 4 ft. base, 3 ft. high, S. of cor.</p>
	<p>Add the marks AP 2 TR 38 1976 to the cap.</p>
	<p>S. 88°48' W., beginning new measurement along line 1-2 of Mineral Survey 4590, Consolidated Metals No. 9 lode.</p>
8.88	<p>Cor. 2 of Consolidated Metals No. 9 lode, identical with Cor. 1 of Consolidated Metals No. 10 lode, Mineral Survey 4590, monumented with an iron post, 1 in. diam., projecting 1 ft. above the ground, with cap mkd. as</p>

Survey of Tract No. 38, T. 6 S., R. 26 E., G&SRM, Arizona

CHAINS	
	described in the official record of Mineral Survey No. 4590, Arizona.
	Mound of stone, 3½ ft. base, 2½ ft. high N of cor.
	Continue bearing and measurement along line 1-2 of Mineral Survey 4590, Consolidated Metals No. 10 lode.
13.12	The West End Center of unsurveyed Big Ben 1 lode, identical with East End Center of unsurveyed Big Ben 2 lode, monumented with a 2 x 2 in. wooden post, projecting 3 ft. above a mound of stone, 2 ft. base, 1 ft. high, with metal tag attached to post, mkd. B. Ben 2 EEC and B. Ben 1 WEC.
17.685	Cor. 2 of Consolidated Metals No. 10 lode, identical with Cor. 1 of Consolidated Metals No. 11 lode, Mineral Survey 4590, monumented with an iron post, 1 in. diam., projecting 1½ ft. above the ground, with cap mkd. as described in the official record of the Mineral Survey No. 4590, Arizona. Mound of stone, 3 ft. base, 2 ft. high N of cor.
	Continue bearing and measurement along line 1-2 of Mineral Survey 4590, Consolidated Metals No. 11 lode.
21.40	Wash, 40 lks. wide, 2 ft. deep, drains southerly.
22.19	Cor. 2 of Consolidated Metals No. 11 lode, identical with Cor. 1 of Consolidated Metals No. 12 lode, Mineral Survey 4590, monumented with an iron post, 1 in. diam., projecting 6 ins. above a mound of stone, 3 ft. base, 1½ ft. high, with cap mkd. as described in the official record of the Mineral Survey No. 4590, Arizona. This point is designated as Angle Point No. 3. Mound of stone, 4 ft. base, 2 ft. high N of cor. Add the marks AP 3 TR 38 1976 to the cap.
	N. 87°53'30" W., beginning new measurement along line 1-2 of Mineral Survey 4590, Consolidated Metals No. 12 lode.
3.20	Graded road, bears N and S.
8.84	Cor. 2 of Consolidated Metals No. 12 lode, identical with Cor. 3 of surveyed Ithaca No. 20 lode, Mineral Survey 4590, monumented with an iron post, 1 in. diam., projecting 1½ ft. above the ground, with cap mkd. as described in the official record of Mineral Survey No. 4590, Arizona. Mound of stone, 3 ft. base, 2½ ft. high NW of cor.
	Continue bearing and measurement along line 3-4 of Mineral Survey 4590, Ithaca No. 20 lode.
9.68	Intersect the N bdy. of unsurveyed Lead Hill 1 lode. This point is designated as Angle Point No. 4. At point of intersection.

Survey of Tract No. 38, T. 6 S., R. 26 E., G&SRM, Arizona

CHAINS

Set a copper weld 30 ins. long, 20 ins. in the ground, in a mound of stone, 3½ ft. base, to top, with cap mkd.

S 12

AP 4

TR 38

1976

N. 89°49'30" W., beginning new measurement along the N bdy. of unsurveyed Lead Hill 1 lode.

- 3.775 The North End Center of unsurveyed Lead Hill 1 lode, identical with the South End Center, Mineral Survey 4590, Ithaca No. 20 lode, monumented with a 2 x 2 in. wooden post, projecting 3 ft. above a mound of stone, 3 ft. base, 2 ft. high, with metal tag attached to post, mkd. Lead Hill 1 NEC and Ithaca 20 SEC. This point is designated as Angle Point No. 5.

At the cor. point

Set a copper weld 30 ins. long, 5 ins. in the ground in the original mound of stone, with cap mkd.

S 12

AP 5

TR 38

1976

Wire the metal tag to the copper weld and destroy the decayed wooden post.

N. 87°44'15" W., beginning new measurement along the N bdy. of unsurveyed Lead Hill 1 lode.

- 4.515 The NW cor. of Lead Hill 1 lode, monumented with a 2 x 2 in. wooden post, projecting 3 ft. above a mound of stone, 3½ ft. base, 2½ ft. high, with metal tag attached to post, mkd. Lead Hill 1 NW. This point is designated as Angle Point No. 6.

Add the marks AP 6 TR 38 1976 to the metal tag.

From this point the ¼ sec. cor. of secs. 11 and 12, bears N. 39°39' W., 17.57 chs. dist., heretofore described.

S. 4°28'30" E., beginning new measurement along the W bdy. of unsurveyed Lead Hill 1 lode.

- 22.705 The SW cor. of Lead Hill 1 lode, monumented with a 2 x 4 in. wooden post, projecting 2 ft. above a mound of stone, 2½ ft. base, 2 ft. high, with metal tag attached to post, mkd. Lead Hill 1 SW. This point is designated as Angle Point No. 7.

Add the marks AP 7 TR 38 1976 to the tag.

Survey of Tract No. 38, T. 6 S., R. 26 E., G&SRM, Arizona

CHAINS	
	<p>N. 75°27' E., beginning new measurement along the S bdy. of unsurveyed Lead Hill 1 lode.</p>
<p>3.965</p>	<p>The South End Center of Lead Hill 1 lode, monumented with a 2 x 2 in. wooden post, projecting 3 ft. above a mound of stone, 2½ ft. base, 1 ft. high, with metal tag attached to post, mkd. Lead Hill 1 SEC. This point is designated as Angle Point No. 8.</p>
	<p>Set a copper weld 30 ins. long, 5 ins. in the ground in the original mound of stone, with cap mkd.</p>
	<p style="text-align: center;">AP 8 TR 38</p>
	<p style="text-align: center;">S 12 1976</p>
	<p>Wire the metal tag to the copper weld and destroy the decayed wooden post.</p>
	<p>N. 76°22' E., beginning new measurement along the S bdy. of unsurveyed Lead Hill 1 lode.</p>
<p>4.72</p>	<p>The SE cor. of Lead Hill 1 lode, identical with the SW cor. of Lead Hill 2 lode, both unsurveyed, monumented with a 2 x 2 in. wooden post, projecting 3 ft. above a mound of stone, 3 ft. base, 2 ft. high, with metal tag attached to post, mkd. Lead Hill 2 SW and Lead Hill 1 SE.</p>
	<p>Continue bearing and measurement along the S bdy. of unsurveyed Lead Hill 2 lode.</p>
<p>9.30</p>	<p>Graded road, bears N and S.</p>
<p>9.43</p>	<p>The South End Center of Lead Hill 2 lode, monumented with a 2 x 2 in. wooden post, projecting 3 ft. above a mound of stone, 3 ft. base, 2 ft. high, with metal tag attached to post, mkd. Lead Hill 2 SEC. This point is designated as Angle Point No. 9.</p>
	<p>At the cor. point</p>
	<p>Set a copper weld 30 ins. long, 5 ins. in the ground, in the original mound of stone, with cap mkd.</p>
	<p style="text-align: center;">AP 9 TR 38</p>
	<p style="text-align: center;">S 12 1976</p>
	<p>Wire the metal tag to the copper weld and destroy the decayed wooden post.</p>
	<p>N. 76°36'30" E., beginning new measurement along the S bdy. of unsurveyed Lead Hill 2 lode.</p>
<p>1.30</p>	<p>Wash, 30 lks. wide, drains southerly.</p>
<p>4.495</p>	<p>The SE cor. of Lead Hill 2 lode, monumented with a 2 x 2 in. wooden post, projecting 3 ft. above a mound</p>

Survey of Tract No. 38, T. 6 S., R. 26 E., G&SRM, Arizona

CHAINS

of stone, 3 ft. base, 1½ ft. high, with metal tag attached to post, mkd. Lead Hill 2 SE. This point is designated as Angle Point No. 10.

At the cor. point

Set a copper weld 30 ins. long, 4 ins. in the ground, in the original mound of stone, with cap mkd.

AP 10

TR 38

S 12
1976

Wire the metal tag to the copper weld and destroy the decayed wooden post.

N. 3°48'15" W., beginning new measurement along the E bdy. of unsurveyed Lead Hill 2 lode.

7.20 Wash, 30 lks. wide, drains southerly.

11.40 Same wash, drains southerly.

14.035 Intersect the S bdy. of unsurveyed Big Ben 2 lode. This point is designated as Angle Point No. 11.

Set a copper weld 20 ins. long, 18 ins. in the ground, with cap mkd.

AP 11
TR 38

S 12

1976

Raise a mound of stone, 2 ft. base, 2 ft. high NW of cor.

S. 89°46' E., beginning new measurement along the S bdy. of unsurveyed Big Ben 2 lode.

7.66 The SE cor. of Big Ben 2 lode, identical with the SW cor. of Big Ben 1 lode, both unsurveyed, monumented with a 2 x 2 in. wooden post, projecting 3 ft. above a mound of stone, 3½ ft. base, 2 ft. high, with metal tag attached to post, mkd. B Ben 2 SE and B Ben 1 SW. This point is designated as Angle Point No. 12.

At the cor. point

Set a copper weld 30 ins. long, 8 ins. in the ground, in the original mound of stone, with cap mkd.

AP 12
TR 38

S 12
1976

Survey of Tract No. 38, T. 6 S., R. 26 E., G&SRM, Arizona

CHAINS	<p>Wire the metal tag to the copper weld and destroy the decayed wooden post.</p> <hr/> <p>N. 89°09' E., beginning new measurement along the S bdy. of unsurveyed Big Ben 1 lode.</p> <p>19.50 Wash, 30 lks. wide, 4 ft. deep, drains southerly.</p> <p>21.69 The SE cor. of Big Ben 1 lode, monumented with a 2 x 2 in. wooden post, projecting 3 ft. above a mound of stone, 2½ ft. base, 1½ ft. high, with metal tag attached to post, mkd. B Ben 1 SE. This point is designated as Angle Point No. 13.</p> <p>At the cor. point</p> <p>Set a copper weld 30 ins. long, 5 ins. in the ground, in the original mound of stone, with cap mkd.</p> <div style="text-align: center;"> <p>AP 13 TR 38</p> <hr style="width: 50px; margin: 0 auto;"/> <p>S 12 1976</p> </div> <p>Wire the metal tag to the copper weld and destroy the decayed wooden post.</p> <hr/> <p>N. 19°13' E., beginning new measurement along the E bdy. of unsurveyed Big Ben 1 lode.</p> <p>3.46 Point for Angle Point No. 14. Not monumented.</p> <p>From this point, Cor. 2 of Consolidated Metals No. 7 lode, identical with Cor. 1 of Consolidated Metals No. 8 lode, Mineral Survey 4590, bears N. 19°13' E., 111 lks. dist., heretofore described.</p> <hr/> <p>N. 0°04'35" E., beginning new measurement along the east bdy. of Tract No. 38.</p> <p>1.035 Point for Angle Point No. 1, Tract No. 38, and place of beginning.</p>
	<p>GENERAL DESCRIPTION</p> <p>The land encompassed within the (Metes-and-bounds) survey of Tract No. 37 and 38 is located about 8 miles northeast of Safford, Arizona. Elevation ranges from about 3,900 feet to 4,300 feet above sea level.</p> <p>Access is by way of asphalt and graded gravel roads.</p> <p>The vegetation consists of catclaw, jumping cholla, prickly pear, ocotillo and native grass.</p> <p>The mean of a considerable number of observations of the magnetic declination throughout the township is 13°00' E., with a range of 1°00' in local attraction.</p>

CERTIFICATE OF SURVEY

~~(I)~~(We), Harry K. Smith and Paul L. Reeves, Cadastral Surveyors, HEREBY CERTIFY upon honor that, in pursuance of special instructions bearing date of the 19th day of March, 1976, ~~(I)~~(We) have made a dependent resurvey of a portion of the east boundary and subdivisional lines and a survey of Tract No. 37 and Tract No. 38, Township 6 South, Range 26 East,

of the Gila and Salt River Meridian, in the State of Arizona, which are represented in the foregoing field notes as having been executed by ~~(me)~~, (us) and under ~~(my)~~ (our) direction; and that said survey has been made in strict conformity with said special instructions, the Manual of Instructions for the Survey of the Public Lands of the United States, and in specific manner described in the foregoing field notes.

December 13, 1976
(Date)

Harry K. Smith
(Cadastral Surveyor)

December 13, 1976
(Date)

Paul L. Reeves
(Cadastral Surveyor)

CERTIFICATE OF APPROVAL

BUREAU OF LAND MANAGEMENT
Washington, D.C.

The foregoing field notes of the dependent resurvey of a portion of the east boundary and subdivisional lines and the survey of Tract No. 37 and Tract No. 38, T. 6 S., R. 27 E., Gila and Salt River Meridian, Arizona, executed by Harry K. Smith and Paul L. Reeves, Cadastral Surveyors, having been critically examined and found correct, are hereby approved.

FEB 28 1977
(Date)

Roger T. Barron
Acting (Chief, Division of Cadastral Survey)

~~CERTIFICATE OF TRANSCRIPT~~

~~I CERTIFY That the foregoing transcript of the field notes of the above-described surveys in _____, is a true copy of the original field notes.~~

~~_____
(Date)~~

~~_____
(Chief, Division of Cadastral Survey) GPO 849-626~~