

Form 9180-6
(April 1974)

UNITED STATES
DEPARTMENT OF THE INTERIOR
BUREAU OF LAND MANAGEMENT

FIELD NOTES

of the

Survey of Tract No. 37

in

Township 6 South, Range 27 East

Of the Gila and Salt River Meridian,
In the State of Arizona

EXECUTED BY

Harry K. Smith

Cadastral Surveyor

Paul L. Reeves

Cadastral Surveyor

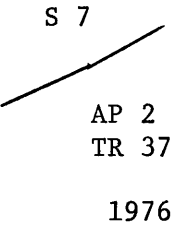
Under special instructions dated March 19, 19 76, approved March 19, 1976,

_____, which provided for the surveys included under U.S. Survey/Group
Number 582, and assignment instructions dated March 19, 19 76.

Survey commenced March 22, 19 76

Survey completed March 25, 19 76

Survey of Tract No. 37
 Township 6 South, Range 27 East
 Gila and Salt River Meridian, Arizona

CHAINS	
	<p>From which</p> <p>A copper weld, 30 ins. long, set 18 ins. in the ground, and in a mound of stone, 2 ft. base, to top, for a reference monument, bears north, 59.1 lks. dist., with cap mkd. AP1 RM 39 ft. 1976 and an arrow pointing to the cor.</p> <p>A copper weld, 30 ins. long, set 18 ins. in the ground, for a reference monument, bears south, 59.1 lks. dist. with cap mkd. AP1 RM 39 ft. 1976 and an arrow pointing to the cor.</p> <p>From AP No. 1, the south end center of Reba lode, bears N. 32°35' E., 131.3 lks. dist., monumented by a mound of stone, 4 ft. base, 2½ ft. high, with aluminum tag attached to a rock, tag mkd. Reba SEC.</p> <p>From this same cor. the true point for the ¼ sec. cor. of sec. 7 only, bears S. 60°32'15" W., 11.425 chs. dist. From this point the witness cor., bears N. 89°39' E., 65 lks. dist., monumented with an iron post, 2½ ins. diam. projecting 4 ins. above mound of stone, 3 ft. base, 1½ ft. high, with brass cap mkd. as described in the official record of the 1960 dependent resurvey of T. 6 S., R. 27 E.</p> <p>S. 52°19' W., along the N end of Blue Bird No. 4 lode.</p> <p>4.54 The north end center of Blue Bird No. 4 lode, monumented by a mound of stone, 3 ft. base, 2 ft. high. This point is designated as angle point No. 2.</p> <p>At the cor. point</p> <p>Set a copper weld, 30 ins. long, in mound of stone, with cap mkd.</p> <div style="text-align: center;">  <p>S 7</p> <p>AP 2 TR 37</p> <p>1976</p> </div> <p>Cor. is located in a wash, 100 lks. wide, drains southwest.</p> <p>From which</p> <p>A catclaw, 6 ins. diam., bears N. 11½° E., 20 lks. dist., mkd. AP 2 BT.</p> <p>A copper weld, 30 ins. long, set 20 ins. in the ground, in a mound of stone, 2½ ft. base, to top, for reference monument, bears S. 0°30' E., 53 lks. dist., mkd. AP 2 RM 35 ft. 1976 and an arrow pointing to the cor.</p>
<p>4.54</p>	<p>S. 52°53'30" W., beginning new measurement along the N end of Blue Bird No. 4 lode.</p> <p>The NW cor. of Blue Bird No. 4 lode, monumented with a 2x2 inch wooden post, 5 ft. long, set in mound of stone, 5 ft. base, 2½ ft. high, with aluminum tag attached to post, mkd. BBL 4 NW. This point is designated as angle point No. 3.</p>

Survey of Tract No. 37
 Township 6 South, Range 27 East
 Gila and Salt River Meridian, Arizona

CHAINS

Add the marks TR 37 AP 3 1976 to the tag.

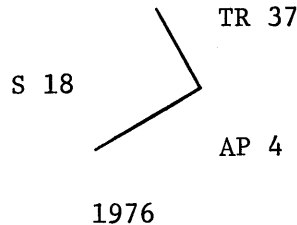
From this point the true point for the $\frac{1}{4}$ sec. cor. of sec. 7 only, bears S. $87^{\circ}46'45''$ W., 274 lks. dist., heretofore described.

S. $40^{\circ}14'30''$ E., beginning new measurement along the W side of Blue Bird No. 4.

.116 Intersect the section line bet. secs. 7 and 18; the true point for the $\frac{1}{4}$ sec. cor. of sec. 7 only, bears S. $89^{\circ}39'$ W., 2.81 chs. dist. heretofore described.

.98 Point for angle point No. 4, at intersection with the N end of Blue Bell No. 2 lode.

Set a copper weld, 30 ins. long, 20 ins. in the ground, with cap mkd.



Raise a mound of stone, $2\frac{1}{2}$ ft. base, $1\frac{1}{2}$ ft. high SE of cor.

S. $60^{\circ}10'$ W., beginning new measurement along the N end of Blue Bell No. 2 lode.

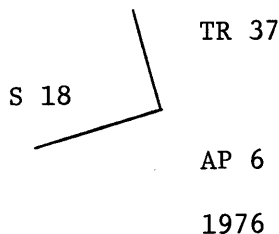
6.135 The NW cor. of Blue Bell No. 2 lode, monumented with a 2x2 inch wooden post, projecting $2\frac{1}{2}$ ft. above a mound of stone, 3 ft. base, $2\frac{1}{2}$ ft. high, with aluminum tag attached to post, mkd. NW BBL 2. This point is designated as angle point No. 5.

Add the marks TR 37 AP 5 1976 to the tag.

S. $12^{\circ}50'30''$ E., beginning new measurement along the W side of Blue Bell No. 2 lode.

3.365 Point for angle point No. 6, at intersection with the N bdy. of Blue Bell No. 1 lode.

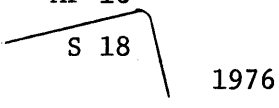
Set a copper weld, 30 ins. long, 18 ins. in the ground, with cap mkd.



Raise a mound of stone, $2\frac{1}{2}$ ft. base, $1\frac{1}{2}$ ft. high SE of cor.

S. $75^{\circ}19'$ W., beginning new measurement along the N side of Blue Bell No. 1 lode.

Survey of Tract No. 37
 Township 6 South, Range 27 East
 Gila and Salt River Meridian, Arizona

CHAINS	
15.46	<p>The NW cor. of Blue Bell No. 1 lode, monumented with an aluminum tag wired to a stone, in a mound of stone, 2½ ft. base, 3½ ft. high, with tag mkd. BBL 1 NW. This point is designated as angle point No. 7.</p> <p>Add the marks TR 37 AP 7 1976 to the tag.</p> <hr/> <p>S. 6°29' E., beginning new measurement along the W end of Blue Bell No. 1 lode.</p>
4.645	<p>The west end center of Blue Bell No. 1 lode, monumented with an aluminum tag attached to a stone, in a mound of stone, 2 ft. base, 4 ft. high, with tag mkd. BBL 1 WEC. This point is designated as angle point No. 8.</p> <p>Add the marks TR 37 AP 8 1976 to the tag.</p> <hr/> <p>S. 8°52'30" E., beginning new measurement along the W end of Blue Bell No. 1 lode.</p>
4.48	<p>The SW cor. of Blue Bell No. 1 lode, monumented with a 4x4 inch wooden post, projecting 3 ft. above a mound of stone, 3½ ft. base, 2 ft. high, with aluminum tag attached to post, mkd. BBL 1 SW. This point is designated as angle point No. 9.</p> <p>Add the marks TR 37 AP 9 1976 to the tag.</p> <hr/> <p>N. 74°35'15" E., beginning new measurement along the S side of Blue Bell No. 1 lode.</p>
16.275	<p>Point for angle point No. 10, at intersection with the W side of Blue Bell No. 2 lode.</p> <p>Set a copper weld, 30 ins. long, 6 ins. in the ground in a mound of stone, 4 ft. base, to top, with cap mkd.</p> <div style="text-align: center;"> <p>TR 37</p> <p>AP 10</p>  </div> <hr/> <p>S. 12°50'30" E., beginning new measurement along the W side of Blue Bell No. 2 lode.</p>
10.195	<p>The SW cor. of Blue Bell No. 2 lode, identical with the NW cor. of Blue Bell No. 3 lode, monumented with a 2x2 inch wooden post, projecting 2½ ft. above a mound of stone, 3 ft. base, 2½ ft. high, with aluminum tag attached to post, mkd. BBL 2 SW and BBL 3 NW. This point is designated as angle point No. 11.</p> <p>Add the marks TR 37 AP 11 1976 to the tag.</p> <hr/> <p>S. 33°22'30" E., beginning new measurement along the W side of Blue Bell No. 3 lode.</p>
22.21	<p>The SW cor. of Blue Bell No. 3 lode, monumented with a 2x2 inch wooden post, projecting 4 ft. above a mound of</p>

Survey of Tract No. 37
 Township 6 South, Range 27 East
 Gila and Salt River Meridian, Arizona

CHAINS

stone, 3 ft. base, 2 ft. high, with an aluminum tag attached to post, mkd. BBL 3 SW. This point is designated as angle point No. 12.

Add the marks TR 37 AP 12 1976 to the tag.

N. 65°37'15" E., beginning new measurement along the S end of Blue Bell No. 3 lode.

2.965 The south end center of Blue Bell No. 3 lode, monumented with a 2x2 inch wooden post, projecting 4 ft. above a mound of stone, 2 ft. base, 2 ft. high, with an aluminum tag attached to post, mkd. BBL 3 SEC. This point is designated as angle point No. 13.

Add the marks TR 37 AP 13 1976 to the tag.

N. 38°01'30" E., beginning new measurement along the S end of Blue Bell No. 3 lode.

3.815 The SE cor. of Blue Bell No. 3 lode, monumented with a 2x2 inch wooden post, projecting 4 ft. above a mound of stone, 3½ ft. base, 2 ft. high, with aluminum tag attached to post, mkd. BBL 3 SE. This point is designated as angle point No. 14.

Add the marks TR 37 AP 14 1976 to the tag.

N. 28°39' W., beginning new measurement along the E side of Blue Bell No. 3 lode.

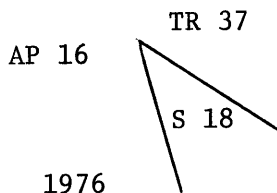
20.925 The NE cor. of Blue Bell No. 3 lode, identical with the SE cor. of Blue Bell No. 2 lode, monumented with a 2x2 inch wooden post, projecting 4 ft. above a mound of stone, 3 ft. base, 2 ft. high, with aluminum tag attached to post, mkd. BBL 2 SE and BBL 3 NE. This point is designated as angle point No. 15.

Add the marks TR 37 AP 15 1976 to the tag.

N. 11°17' W., beginning new measurement along the E side of Blue Bell No. 2 lode.

16.935 Point for angle point No. 16, at intersection with the W side of Blue Bird No. 4 lode.

Set a copper weld, 30 ins. long, 20 ins. in the ground, with cap mkd.



Raise a mound of stone, 2½ ft. base, 2 ft. high W of cor.

S. 40°13'30" E., beginning new measurement along the W side of Blue Bird No. 4 lode.

Survey of Tract No. 37
Township 6 South, Range 27 East
Gila and Salt River Meridian, Arizona

CHAINS	
11.455	<p>The SW cor. of Blue Bird No. 4 lode, monumented with aluminum tag, wired to a stone, in a mound of stone, 2½ ft. base, 2 ft. high, with tag mkd. BBL 4 SW. This point is designated as angle point No. 17.</p> <p>Add the marks TR 37 AP 17 1976 to the tag.</p> <hr/> <p>N. 52°38'15" E., beginning new measurement along the S end of Blue Bird No. 4 lode.</p>
4.605	<p>Intersect the south end center of Blue Bird No. 4 lode, monumented with aluminum tag wired to a stone, in a mound of stone, 3½ ft. base, 2 ft. high, with tag mkd. BBL 4 SEC. Continue bearing and measurement along the S end of Blue Bird No. 4 lode.</p>
10.70	<p>The SE cor. of Blue Bird No. 4 lode, monumented with a 2x2 inch wooden post, 2 ft. long, in a mound of stone, 3 ft. base, 2 ft. high, with aluminum tag attached to post, mkd. BBL 4 SE. This point is designated as angle point No. 18.</p> <p>Add the marks TR 37 AP 18 1976 to the tag.</p> <hr/> <p>N. 45°17'30" W., beginning new measurement along the E side of Blue Bird No. 4 lode.</p>
10.34	<p>Intersect the section line bet. secs. 7 and 18; the true point for the ¼ sec. cor. of sec. 7 only, bears S. 89°39' W., 15.528 chs. dist., heretofore described.</p>
18.195	<p>The NE cor. of Blue Bird No. 4 lode, designated as angle point No. 1, the place of beginning.</p>
<p>GENERAL DESCRIPTION</p> <p>The land encompassed within the Metes-and-bounds survey of Tract No. 37 is located about 8 miles northeast of Safford, Arizona. Elevation ranges from about 3,840 feet to 4,560 feet above sea level.</p> <p>Access is by way of asphalt and graded gravel roads.</p> <p>The vegetation consists of catclaw, jumping cholla, prickly pear, ocotillo and native grass.</p> <p>The mean of a considerable number of observations of the magnetic declination throughout the township is 13°00' E., with a range of 1°00' in local attraction.</p>	

CERTIFICATE OF SURVEY

(I)-(We), Harry K. Smith and Paul L. Reeves, Cadastral Surveyors , HEREBY CERTIFY upon honor that, in pursuance of special instructions bearing date of the 19th day of March , 19 76 , (I)-(We) have surveyed Tract No. 37, Township 6 South, Range 27 East,

of the Gila and Salt River Meridian, in the State of Arizona , which are represented in the foregoing field notes as having been executed by (me), (us) and under (my) (our) direction; and that said survey has been made in strict conformity with said special instructions, the Manual of Instructions for the Survey of the Public Lands of the United States, and in specific manner described in the foregoing field notes.

12-13-76

 (Date)

Harry K. Smith

 (Cadastral Surveyor)

12-13-76

 (Date)

Paul L. Reeves

 (Cadastral Surveyor)

CERTIFICATE OF APPROVAL

BUREAU OF LAND MANAGEMENT
 Washington, D.C.

The foregoing field notes of the survey of Tract No. 37, T. 6 S., R. 27 E., Gila and Salt River Meridian, Arizona,

executed by Harry K. Smith and Paul L. Reeves, Cadastral Surveyors, having been critically examined and found correct, are hereby approved.

MAY 16 1977

 (Date)

J. J. [Signature]

 (Chief, Division of Cadastral Survey)

CERTIFICATE OF TRANSCRIPT

I CERTIFY That the foregoing transcript of the field notes of the above-described surveys in _____, is a true copy of the original field notes.

 (Date)

 (Chief, Division of Cadastral Survey) GPO 849-626