

UNITED STATES
DEPARTMENT OF THE INTERIOR
BUREAU OF LAND MANAGEMENT

FIELD NOTES

OF THE

 DEPENDENT RESURVEY

 OF A PORTION OF THE WEST BOUNDARY OF

 FORT APACHE INDIAN RESERVATION THROUGH

 TOWNSHIPS 8, 9, AND 10 NORTH, RANGE 15 EAST,

 A PORTION OF THE SOUTH BOUNDARY (SECOND STANDARD PARALLEL NORTH)

 A PORTION OF THE WEST AND NORTH BOUNDARIES

 AND SUBDIVISIONAL LINES,

 AND

 SURVEY OF THE SUBDIVISION OF CERTAIN SECTIONS

 TOWNSHIP 9 NORTH, RANGE 15 EAST

Of the _____ GILA AND SALT RIVER _____ Meridian,
 In the State of _____ ARIZONA _____

EXECUTED BY

COLIN R. KELLEY _____ CADASTRAL SURVEYOR

Under special instructions dated _____ OCTOBER 22 _____, 19 73, approved _____ OCTOBER 25, 1973 _____,

_____, which provided for the surveys included under ~~U.S. Survey~~ ^{XXXXXXXXXX} Group
 Number _____ 563 _____, and assignment instructions dated _____ OCTOBER 12 _____, 19 73 _____.

Survey commenced _____ OCTOBER 23 _____, 19 73

Survey completed _____ JANUARY 29 _____, 19 75

BOOK 5052

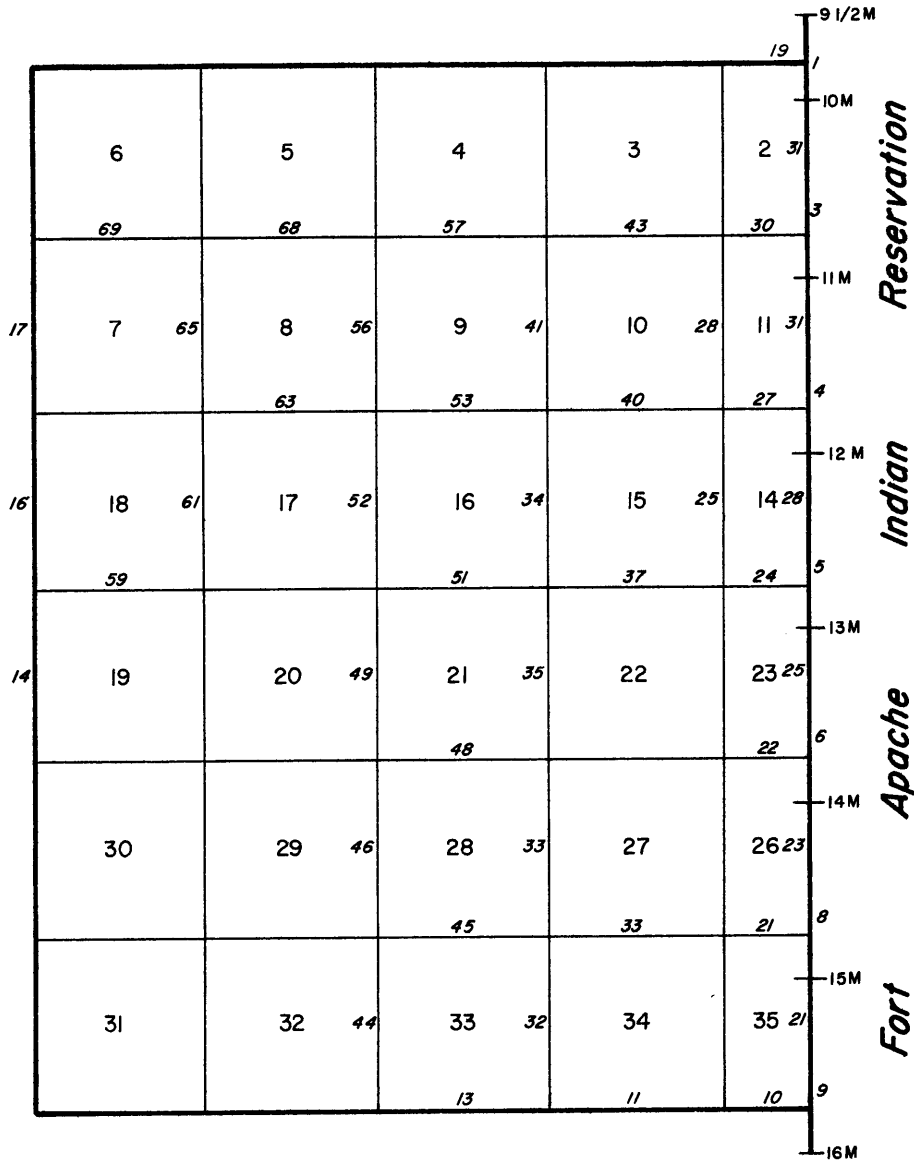
INDEX DIAGRAM

Township _____, Range _____,

6	5	4	3	2	1
7	8	9	10	11	12
18	17	16	15	14	13
19	20	21	22	23	24
30	29	28	27	26	25
31	32	33	34	35	36

INDEX DIAGRAM

Township 9 NORTH, Range 15 EAST,



- Subdivision of Section 7 pg. 71-76
- Subdivision of Section 8 pg. 77-82
- Subdivision of Section 9 pg. 82-88
- Subdivision of Section 10. pg. 88-90
- Subdivision of Section 15. pg. 91-93
- Subdivision of Section 16. pg. 93-96
- Subdivision of Section 18. pg. 96-101
- Subdivision of Section 21. pg. 101-106
- Subdivision of Section 28. pg. 106-109
- Subdivision of Section 33. pg. 109-114

STATE OF TEXAS
COUNTY OF [illegible]

Know all men that [illegible] of the County of [illegible] State of Texas

do hereby certify that [illegible] is the true and correct copy of the [illegible] as the same appears from the records of the County of [illegible] State of Texas.

Witness my hand and seal of office this [illegible] day of [illegible] 19[illegible].

[illegible] County Clerk

Township 9 North, Range 15 East
Gila and Salt River Meridian, Arizona

CHAINS

The following field notes are those of the dependent resurvey of a portion of the west boundary of the Fort Apache Indian Reservation, through Townships 8, 9, and 10 North, Range 15 East, a portion of the south boundary (Second Standard Parallel North), a portion of the west and north boundaries and subdivisional lines, and survey of the subdivision of certain sections in Township 9 North, Range 15 East, of the Gila and Salt River Meridian, Arizona.

The east boundary was surveyed as a portion of the west boundary of the Fort Apache Indian Reservation, by John C. Smith, in 1890. The south boundary (Second Standard Parallel North), and the west boundary were surveyed by W. L. Marcy, in 1907. The north boundary and the subdivisional lines were surveyed by Jesse B. Wright, in 1910. The north boundary was resurveyed by Horace M. Muscott, Claude F. Warner, and Frank Motosh, in 1938. Certain section and 1/4 section corners of the subdivisional lines, and all of the mile and 1/2 mile corners on the west boundary of the Fort Apache Indian Reservation bordering the township were remonumented without survey by John H. Witmer in 1969.

This survey was executed in accordance with the specifications as set forth in the Manual of Surveying Instructions, 1973 and Special Instructions dated October 22, 1973, for Group No. 563, Arizona.

The directions of the lines were determined by direct solar observations, and carried forward by sustained angulation, and supplemented by other solar observations taken throughout the progress of the survey.

Prior to restoration of any corners, all necessary lines of the original survey were retraced and diligent search was made for any evidence of the original monuments and other calls of the official record. Identified corners were remonumented in their original positions. Lost corners were reestablished at proportionate positions, but not until exhausting every reasonable possibility of finding direct evidence of the control of each corner.

The geographic position of the southeast corner of the township as determined by a tie to the U. S. Coast and Geodetic Survey triangulation station "SHELL", located in section 28, is as follows:

Latitude 34° 04' 21" N. Longitude 110° 46' 56" W.

The mean magnetic declination is 14° East.

Dependent Resurvey, Portion of the West Boundary
Fort Apache Indian Reservation through
Tps. 8, 9, and 10 N., R. 15 W., G&SR Mer., Arizona

Restoring the Survey Executed by John C. Smith in 1890

Beginning at the 9½ Mile Cor., monumented with an iron post, 2½ ins. diam., firmly set, projecting 10 ins. above the ground, and in a collar of stone, 2 ft. base, with brass cap mkd.

Dependent Resurvey, Portion of the West Boundary
 Fort Apache Indian Reservation through
 Tps. 8, 9, and 10 N., R. 15 W., G&SR Mer., Arizona

CHAINS		
	<p style="text-align: center;">T10N R15E FAIR S 35 9½ M</p> <p style="text-align: center;">1969</p> <p>from which the remaining original bearing tree</p> <p style="padding-left: 40px;">A pine, 18 ins. diam., bears N. 4° W., 41 lks. dist., with a healed blaze. (Record, N. 6° W.)</p> <p>and 1969 bearing trees</p> <p style="padding-left: 40px;">A pine, 6 ins. diam., bears S. 56½° E., 25 lks. dist., mkd. 9½ M BT. (Record, S. 57½° E.)</p> <p style="padding-left: 40px;">A pine, 6 ins. diam., bears N. 81° W., 47 lks. dist., mkd. 9½ M BT.</p> <p>S. 0° 10' W., on the 10th mile of the W. boundary of the Fort Apache Indian Reservation.</p> <p>Over rolling land, through dense timber and undergrowth, along a barbed wire fence bearing N. and S.</p> <p>16.63 Point for the closing cor. of secs. 2 and 35, Tps. 9 and 10 N., R. 15 E., hereinafter described.</p> <p>40.30 The 10 Mile Cor., monumented with an iron post, 2½ ins. diam., firmly set, projecting 14 ins. above the ground, and in a mound of stone, 2½ ft. base, 1 ft. high, with brass cap mkd.</p>	
	<p style="text-align: center;">T9N R15E FAIR S 2 S 10 M</p> <p style="text-align: center;">1969</p> <p>from which the original bearing trees</p> <p style="padding-left: 40px;">A pine, 20 ins. diam., bears S. 83¼° E., 70 lks. dist., with a healed blaze. (Record, S. 81° E.)</p> <p style="padding-left: 40px;">A pine, 24 ins. diam., bears S. 35½° E., 148 lks. dist., with a healed blaze. (Record, S. 36° E.)</p> <p style="padding-left: 40px;">An oak, 16 ins. diam., bears S. 18 3/4° E., 72 lks. dist., with a healed blaze. (Record, S. 20° E.)</p> <p style="padding-left: 40px;">A pine, 30 ins. diam., bears N. 1° W., 75 lks. dist., with a healed blaze.</p> <p>and a 1969 bearing tree</p> <p style="padding-left: 40px;">A pine, 8 ins. diam., bears S. 60° W., 28 lks. dist., mkd. 10 M BT.</p> <p>The corner is located 5 lks. W. of a barbed wire fence, bearing N. and S.</p>	

Dependent Resurvey, Portion of the West Boundary
 Fort Apache Indian Reservation through
 Tps. 8, 9, and 10 N., R. 15 W., G&SR Mer., Arizona

CHAINS

S. 0° 07' W., on the 11th Mile of the W. boundary of the Fort Apache Indian Reservation.

Over mountainous land, through dense timber and undergrowth, along a barbed wire fence bearing N. and S.

15.29 Point for the 1/4 sec. cor. of sec. 2 only, Tp. 9 N., R. 15 E., hereinafter described.

39.92 The 10½ Mile Cor., monumented with an iron post, 2½ ins. diam., firmly set, projecting 10 ins. above the ground, with a mound of stone, 3 ft. base, 1 ft. high, W. of the iron post, with brass cap mkd.

T9N |
 R15E | FAIR
 S 2 | 10½ M

1969

from which the remaining original bearing tree

A pine, 22 ins. diam., bears N. 16° E., 82 lks. dist., with a healed blaze.

and 1969 bearing trees

A pine, 18 ins. diam., bears S. 33 3/4° E., 114 lks. dist., mkd. 10½ M FAIR BT. (Record, S. 33° E.)

A pine, 12 ins. diam., bears N. 87½° W., 103 lks. dist., mkd. 10½ M BT. (Record, N. 88° W.)

The corner is located 4 lks. W. of a barbed wire fence bearing N. and S., and 37 lks. E. of a track road bearing irregularly N. and S.

S. 0° 02' W., beginning new measurement.

Over rolling land, through dense timber and undergrowth, along a barbed wire fence bearing N. and S.

15.47 Point for the closing cor. of secs. 2 and 11, Tp. 9 N., R. 15 E., hereinafter described.

19.30 Center line of trail road, bears NW. and SE.

40.11 The 11 Mile Cor., monumented with an iron post, 2½ ins. diam., firmly set, projecting 10 ins. above the ground, and in a mound of stone, 2½ ft. diam., 8 ins. high, with brass cap mkd.

T9N |
 R15E | FAIR
 S 11 | 11 M

1969

from which the original bearing trees

Dependent Resurvey, Portion of the West Boundary
Fort Apache Indian Reservation through
Tps. 8, 9, and 10 N., R. 15 W., G&SR Mer., Arizona

CHAINS										
	<p>A pine, 18 ins. diam., bears N. 7° E., 34 lks. dist., with a healed blaze.</p> <p>A pine, 18 ins. diam., bears S. 28° E., 16 lks. dist., with a healed blaze.</p> <p>A juniper, 28 ins. diam., bears S. 9° E., 19 lks. dist., mkd. WMIR WB BT.</p> <p>An oak, 18 ins. diam., bears N. 62° W., 9 lks. dist., with a healed blaze.</p> <p>and a 1969 bearing tree</p> <p>A pine, 8 ins. diam., bears S. 59½° W., 67 lks. dist., mkd. 11 M BT.</p> <p>The corner is located 3 lks. W. of a barbed wire fence bearing N. and S. and 30 lks. W. of a bladed rocky road bearing N. and S.</p>									
	<p>S. 0° 01' E., on the 12th mile of the W. boundary of the Fort Apache Indian Reservation.</p> <p>Over rolling land, through dense timber and undergrowth, along a barbed wire fence bearing N. and S.</p>									
15.43	Point for the 1/4 sec. cor. of sec. 11 only, Tp. 9 N., R. 15 E., hereinafter described.									
40.08	<p>The 11½ Mile Cor., monumented with an iron post, 2½ ins. diam., firmly set, projecting 16 ins. above the ground, and in a mound of stone, 3 ft. base to top, with a mound of stone, 5 ft. base, 2 ft. high, W. of the cor., with brass cap mkd.</p> <div style="text-align: center;"> <table border="0"> <tr> <td>T9N</td> <td> </td> <td></td> </tr> <tr> <td>R15E</td> <td> </td> <td>FAIR</td> </tr> <tr> <td>S 11</td> <td> </td> <td>11½ M</td> </tr> </table> <p>1969</p> </div> <p>from which the original bearing trees</p> <p>A pine, 23 ins. diam., bears S. 12½° E., 41 lks. dist., with a healed blaze.</p> <p>A root hole, bears N. 21½° W., 85 lks. dist., with a down pine alongside, 32 ins. diam., no marks visible on rotted blaze. (Record, N. 25° W.)</p> <p>and 1969 bearing trees</p> <p>A pine, 15 ins. diam., bears N. 63¼° E., 32 lks. dist., mkd. 11½ M FAIR BT. (Record, N. 54° E.)</p> <p>A pine, 10 ins. diam., bears N. 51¼° W., 66 lks. dist., mkd. 11½ M BT. (Record, N. 50° W.)</p> <p>The corner is located 60 lks. W. of a barbed wire fence bearing N. and S.</p>	T9N			R15E		FAIR	S 11		11½ M
T9N										
R15E		FAIR								
S 11		11½ M								

Dependent Resurvey, Portion of the West Boundary
Fort Apache Indian Reservation through
Tps. 8, 9, and 10 N., R. 15 W., G&SR Mer., Arizona

CHAINS	
	S. 0° 06' E., beginning new measurement.
	Over rolling land, through dense timber and undergrowth, along a barbed wire fence bearing N. and S.
15.42	Point for the closing cor., of secs. 11 and 14, Tp. 9 N., R. 15 E., hereinafter described.
40.15	The 12 Mile Cor., monumented with an iron post, 2½ ins. diam., firmly set, projecting 14 ins. above the ground, and in a mound of stone, 2½ ft. base to top, with a mound of stone, 3½ ft. base, 1½ ft. high, W. of the cor., with brass cap mkd.
	<p style="text-align: center;">T9N R15E FAIR S 14 12 M</p>
	<p style="text-align: center;">1969</p>
	from which the original bearing trees
	<p style="padding-left: 40px;">A juniper, 42 ins. diam., bears N. 47° E., 96 lks. dist., mkd. WMIR WB 12 M BT.</p>
	<p style="padding-left: 40px;">A juniper, 52 ins. diam., bears S. 12° E., 98 lks. dist., mkd. WMIR SB 12 M BT.</p>
	<p style="padding-left: 40px;">A juniper, 35 ins. diam., bears S. 35° W., 110 lks. dist., mkd. WMIR WB 12 M BT.</p>
	and 1969 bearing trees
	<p style="padding-left: 40px;">A pine, 8 ins. diam., bears S. 20° E., 55 lks. dist., mkd. 12 M FAIR BT.</p>
	<p style="padding-left: 40px;">A pine, 8 ins. diam., bears N. 37° W., 76 lks. dist., mkd. 12 M BT.</p>
	The corner is located 9 lks. E. of a barbed wire fence bearing N. and S., and 90 lks. W. of a bladed road bearing N. and S.
	S. 0° 06' W., on the 13th mile of the W. boundary of the Fort Apache Indian Reservation.
	Over rolling land, through dense timber and undergrowth, along a barbed wire fence bearing N. and S.
15.52	Point for the 1/4 sec. cor. of sec. 14 only, Tp. 9 N., R. 15 E., hereinafter described.
40.02	The 12½ Mile Cor., monumented with an iron post, 2½ ins. diam., firmly set, projecting 14 ins. above the ground, and in a mound of stone, 2½ ft. base to top, with a mound of stone, 3 ft. base, 1½ ft. high, W. of the cor., with brass cap mkd.
	<p style="text-align: center;">T9N R15E FAIR S 14 12½ M</p>
	<p style="text-align: center;">1969</p>

Dependent Resurvey, Portion of the West Boundary
Fort Apache Indian Reservation through
Tps. 8, 9, and 10 N., R. 15 W., G&SR Mer., Arizona

CHAINS

from which the original bearing trees

An oak, 22 ins. diam., bears S. 76 3/4° E., 34 lks. dist., with a healed blaze. (Record, S. 79° E.)

A pine stump, 18 ins. diam., bears S. 53° W., 38 lks. dist., no marks visible. (Record, S. 54 1/2° W.)

and 1969 bearing trees

A juniper, 8 ins. diam., bears S. 42° E., 29 lks. dist., mkd. 12 1/2 M FAIR BT.

A juniper, 8 ins. diam., bears N. 80° W., 62 lks. dist., mkd. 12 1/2 M BT.

The corner is located 3 lks. E. of a barbed wire fence bearing N. and S.

S. 0° 06' W., beginning new measurement.

15.75 Point for the closing cor. of secs. 14 and 23, Tp. 9 N., R. 15 E., hereinafter described.

40.10 The 13 Mile Cor., monumented with an iron post, 2 1/2 ins. diam., firmly set, projecting 10 ins. above the ground, and in a collar of stone, 2 ft. base, with a mound of stone, 5 ft. base, 2 ft. high, W. of the cor., with brass cap mkd.

T9N		
R15E		FAIR
S 23		13 M

1969

from which the original bearing trees

A forked oak, 13 ins. diam., bears N. 59° E., 120 lks. dist., with a rotted blaze.

A juniper, 26 ins. diam., bears S. 13° W., 171 lks. dist., with a rotted blaze. (Record, S. 8° W.)

A cut-off pine stump, 16 ins. diam., bears N. 4° W., 88 lks. dist., no marks visible.

and 1969 bearing trees

A pine, 8 ins. diam., bears S. 28 1/2° E., 25 1/2 lks. dist., mkd. 13 M FAIR BT. (Record, S. 29 1/2° E.)

A pine, 8 ins. diam., bears S. 83 3/4° W., 61 lks. dist., mkd. 13 M BT. (Record, S. 84 1/2° W.)

The corner is located 3 lks. W. of a barbed wire fence bearing N. and S.

S. 0° 22' W., on the 14th mile of the W. boundary of the Fort Apache Indian Reservation.

Dependent Resurvey, Portion of the West Boundary
 Fort Apache Indian Reservation through
 Tps. 8, 9, and 10 N., R. 15 W., G&SR Mer., Arizona

CHAINS	
	<p>Over rolling land, through dense timber and undergrowth, along a barbed wire fence bearing N. and S.</p>
15.71	<p>Point for the 1/4 sec. cor. of sec. 23 only, Tp. 9 N., R. 15 E., hereinafter described.</p>
40.08	<p>The 13½ Mile Cor., monumented with an iron post, 2½ ins. diam., firmly set, projecting 10 ins. above the ground, and in a mound of stone, 1½ ft. base to top, with a mound of stone, 3 ft. base, 1/2 ft. high, W. of the cor., with brass cap mkd.</p>
	<p style="text-align: center;">T9N R15E FAIR S 23 13½ M</p>
	<p style="text-align: center;">1969</p>
	<p>from which the original bearing trees</p>
	<p>A juniper, 16 ins. diam., bears N. 68° E., 34 lks. dist., with a partially healed blaze. (Record, N. 70° E.)</p>
	<p>A juniper, 24 ins. diam., bears S. 61¼° W., 38 lks. dist., with a partially healed blaze. (Record, S. 60° W.)</p>
	<p>and 1969 bearing trees</p>
	<p>A pine, 14 ins. diam., bears S. 32° E., 41 lks. dist., mkd. 13½ M FAIR BT.</p>
	<p>A pine, 10 ins. diam., bears N. 34½° W., 65 lks. dist., mkd. 13½ M BT. (Record, N. 33° W.)</p>
	<p>The corner is located 1 lk. E. of a barbed wire fence bearing N. and S.</p>
	<p style="text-align: center;">S. 0° 24' W., beginning new measurement.</p>
	<p>Over rolling land, through dense timber and undergrowth, along a barbed wire fence bearing N. and S.</p>
15.69	<p>Point for the closing cor. of secs. 23 and 26, Tp. 9 N., R. 15 E., hereinafter described.</p>
40.13	<p>The 14 Mile Cor., monumented with an iron post, 2½ ins. diam., firmly set, projecting 10 ins. above the ground, and in a collar of stone, 2 ft. base, with a mound of stone, 6 ft. base, 2 ft. high, W. of the cor., with brass cap mkd.</p>
	<p style="text-align: center;">T9N R15E FAIR S 26 14 M</p>
	<p style="text-align: center;">1969</p>
	<p>from which the original bearing trees</p>

Dependent Resurvey, Portion of the West Boundary
 Fort Apache Indian Reservation through
 Tps. 8, 9, and 10 N., R. 15 W., G&SR Mer., Arizona

CHAINS	
	<p>A pine, 14 ins. diam., bears N. 43° E., 160 lks. dist., with healed blaze.</p> <p>A juniper, 14 ins. diam., bears S. 67 3/4° E., 31 lks. dist., mkd. WMIR WB 14 M BT. (Record, S. 69° E.)</p> <p>and a 1969 bearing tree</p> <p>A pine, 8 ins. diam., bears N. 89° W., 36 1/2 lks. dist., mkd. 14 M BT.</p> <p>The corner is located 7 lks. E. of a barbed wire fence bearing N. and S.</p>
	<p>S. 0° 19' W., on the 15th mile of the W. boundary of the Fort Apache Indian Reservation.</p> <p>Over rolling land, through dense timber and undergrowth, along a barbed wire fence bearing N. and S.</p>
15.31	<p>Point for the 1/4 sec. cor. of sec. 26 only, Tp. 9 N., R. 15 E., hereinafter described.</p>
39.87	<p>The 14 1/2 Mile Cor., monumented with an iron post, 2 1/2 ins. diam., firmly set, projecting 20 ins. above the ground, on a rock ledge, and in a mound of stone, 4 ft. base to top, with brass cap mkd.</p>
	<p style="text-align: center;">T9N R15E FAIR S 26 14 1/2 M</p> <p style="text-align: center;">1969</p>
	<p>The corner is located on a steep S. slope, in dense brush, 12 lks. W. of a barbed wire fence bears N. and S.</p>
	<p style="text-align: center;">_____</p> <p>SOUTH, beginning new measurement.</p> <p>Over mountainous land, through dense brush, along a barbed wire fence winding N. and S.</p>
15.19	<p>Point for the closing cor. of secs. 26 and 35, Tp. 9 N., R. 15 E., at proportionate distance, hereinafter described.</p>
38.69	<p>The 15 Mile Cor., monumented with an iron post, 2 1/2 ins. diam., firmly set, projecting 12 ins. above the ground, and in a mound of stone, 2 ft. base to top, with a mound of stone, 7 ft. base, 2 ft. high, W. of the cor., with brass cap mkd.</p>
	<p style="text-align: center;">T9N R15E FAIR S 35 15 M</p> <p style="text-align: center;">1969</p>

Dependent Resurvey, Portion of the West Boundary
 Fort Apache Indian Reservation through
 Tps. 8, 9, and 10 N., R. 15 W., G&SR Mer., Arizona

CHAINS

from which the remaining original bearing tree

A juniper, 26 ins. diam., bears SOUTH, 30 lks.
 dist., mkd. WMIR WB 15 M BT.

and 1969 bearing trees

A pine, 12 ins. diam., bears N. 28° E., 44½ lks.
 dist., mkd. 15 M FAIR BT.

An oak, 8 ins. diam., bears N. 85° W., 28 lks.
 dist., mkd. 15 M BT.

The corner is located 2 lks. W. of a barbed wire fence
 bearing N. and S.

S. 0° 08' W., on the 16th mile of the W. boundary of the
 Fort Apache Indian Reservation.

Over mountainous land, through dense timber and under-
 growth, along a barbed wire fence bearing N. and S.

16.18 Point for the 1/4 sec. cor. of sec. 35 only, Tp. 9 N.,
 R. 15 E., hereinafter described.

39.82 The 15½ Mile Cor., monumented with an iron post, 2½ ins.
 diam., firmly set, projecting 8 ins. above the ground,
 and in a collar of stone, 1½ ft. base, with a mound of
 stone, 3 ft. base, 2 ft. high, W. of the cor., with brass
 cap mkd.

T9N		
R15E		FAIR
S 35		15½ M

1969

from which 1969 bearing trees

A juniper, 8 ins. diam., bears N. 40° E., 30 lks.
 dist., mkd. 15½ M FAIR BT. (Record, N. 42° E.)

A juniper, 10 ins. diam., bears N. 73° W., 77 lks.
 dist., mkd. 15½ M BT.

The corner is located 9 lks. E. of a barbed wire fence
 bearing N. and S.

S. 0° 04' W., beginning new measurement.

Over mountainous land, through dense timber and under-
 growth, along a barbed wire fence bearing N. and S.

16.04 Point for the closing cor. of secs. 2 and 35, Tps. 8 and
 9 N., R. 15 E., hereinafter described.

40.15 The 16 Mile Cor., monumented with an iron post, 2½ ins.
 diam., firmly set, projecting 12 ins. above the ground,
 and in a mound of stone, 2½ ft. base to top, with brass
 cap mkd.

Dependent Resurvey, Portion of the West Boundary
Fort Apache Indian Reservation through
Tps. 8, 9, and 10 N., R. 15 W., G&SR Mer., Arizona

CHAINS

T8N
R15E | FAIR
S 2 | 16 M

1969

The corner is located 6 lks. E. of a barbed wire fence bearing N. and S.

Dependent Resurvey, Portion of the Second Standard
Parallel North, (South Boundary)
T. 9 N., R. 15 E., Gila and Salt River Mer., Arizona

Restoring the Survey Executed by W. L. Mercy, in 1907

From the standard cor. of secs. 34 and 35, monumented with a sandstone, 14 x 8 x 6 ins., firmly set, 8 ins. in the ground, mkd. S C on the N. 2 grooves on the E., and 4 grooves on the W. faces, with a mound of stone, 2½ ft. base, 1½ ft. high, N. of the cor.

At the corner point

Set an iron post, 28 ins. long, 2½ ins. diam., 24 ins. in the ground, with brass cap mkd.

S C
T9N R15E
S 34 | S 35

1975

from which

A pine, 18 ins. diam., bears N. 32° E., 89 lks. dist., mkd. T9N R15E S35 S C BT.

A juniper, 6 ins. diam., bears N. 60¼° W., 65 lks. dist., mkd. T9N R15E S34 S C BT.

Bury the sandstone alongside the iron post.

Rebuild a mound of stone, 3½ ft. base, 1½ ft. high, N. of the iron post.

N. 89° 19' E., along the S. boundary of sec. 35.

Over mountainous land, through dense timber.

1.80 Dry wash, 23 lks. wide, drains SE.

11.26 Intersect the W. boundary of the Fort Apache Indian Reservation.

Point for the closing cor. of secs. 2 and 35.

Set an iron post, 28 ins. long, 2½ ins. diam., 2 ins. in the ground over an "X" chiseled on solid bedrock, and raise a mound of stone, 4½ ft. base to top, with brass cap mkd.

Dependent Resurvey, Portion of the Second Standard
Parallel North, (South Boundary)
T. 9 N., R. 15 E., Gila and Salt River Mer., Arizona

CHAINS

T9N	FAIR
R15E	
S 35	
CC — S 2	
T8N	

1975

from which

A pine, 6 ins. diam., bears S. 61½° W., 59 lks. dist., mkd. T8N R15W S2 CC BT.

A juniper, 8 ins. diam., bears N. 59¼° W., 34 lks. dist., mkd. T9N R15E S35 CC BT.

Set a 6 ft. steel fence post alongside the cor.

Corner falls 6 lks. E. of a fence bearing N. and S.

From this cor., the original closing cor., bears N. 89° 19' E., 0.039 chs. dist., monumented with a sandstone, 16 x 14 x 10 ins., firmly set 4 ins. in the ground, mkd. WMIR on the E., 6 grooves on the W., and 6 grooves and SC on the N. faces, I add the marks AM and bury the stone-in-place, 6 ins. below the surface of the ground.

From this same cor., the 15½ Mile Cor., on the W. boundary of the Fort Apache Indian Reservation, bears N. 0° 04' E., 16.04 chs. dist., hereinbefore described.

From the standard cor. of secs. 34 and 35.

S. 89° 32' W., along the S. boundary of sec. 34.

Over mountainous land, through dense timber and light undergrowth.

13.00 Center of trail road, 20 lks. wide, bears NW. and SE.

23.90 Center of trail road, 20 lks. wide, bears NE. and SW.

26.23 Fall 0.16 chs. N. of the closing cor. of secs. 2 and 3, Tp. 8 N., R. 15 E., monumented with a shale stone, firmly set, projecting 14 ins. above the ground, encircled by a mound of stone, 6 ft. base, 1 ft. high, mkd. with 2 grooves on the E., 4 grooves on the W., and CC on the S. faces, from which an original bearing tree:

A juniper, 12 ins. diam., bears S. 15 3/4° E., 39 lks. dist., mkd. T8N R15E S2 CC BT.

39.78 The standard 1/4 sec. cor. of sec. 34, monumented with a sandstone, 15 x 12 x 5 ins., firmly set 9 ins. in the ground, mkd. SC on the N. face, and a scattered mound of stone, 1½ ft. base, 4 ins. high, N. of the cor.

At the corner point

Set an iron post, 28 ins. long, 2½ ins. diam., 22 ins. in the ground, and in a collar of stone, 2 ft. base, to top, with brass cap mkd.

Dependent Resurvey, Portion of the Second Standard
Parallel North, (South Boundary)
T. 9 N., R. 15 E., Gila and Salt River Mer., Arizona

CHAINS

S C
T9N R15E
1/4 S 34

1975

from which

A juniper, 8 ins. diam., bears N. $27\frac{1}{4}^\circ$ E., 93 lks.
dist., mkd. 1/4 S34 SC BT.

A juniper, 6 ins. diam., bears N. $38\frac{1}{2}^\circ$ W., 55 lks.
dist., mkd. 1/4 S34 SC BT.

Set a 6 ft. steel fence post and bury the sandstone
alongside the iron post.

Rebuild the mound of stone, 3 ft. base, $1\frac{1}{2}$ ft. high, N.
of the cor.

S. $89^\circ 54'$ W., beginning new measurement.

Over rolling land, through dense timber.

29.80 Center of trail road, 15 lks. wide, bears N. and
S.

39.01 The witness standard cor. to secs. 33 and 34, monu-
mented with a sandstone, 15 x 12 x 4 ins., firmly set 8
ins. in the ground, mkd. with 3 notches on the E. and W.
edge, and WC on the top, with a mound of stone, $1\frac{1}{2}$ ft.
base, 6 ins. high, N. of the cor.

At the corner point

Set an iron post, 28 ins. long, $2\frac{1}{2}$ ins. diam., 26 ins. in
the ground, with brass cap mkd.

S C
W C
T9N R15E
← S 33 | S 34

1973

from which

A pine, 8 ins. diam., bears N. $9\frac{1}{2}^\circ$ E., 76 lks.
dist., mkd. X BT.

A pine, 14 ins. diam., bears N. $54\frac{1}{4}^\circ$ W., 136 lks.
dist., mkd. X BT.

Set a 6 ft. steel fence post, and bury the sandstone
alongside the iron post.

Rebuild the mound of stone, $2\frac{1}{2}$ ft. base, $1\frac{1}{2}$ ft. high, N.
of the cor.

WEST, beginning new measurement.

Dependent Resurvey, Portion of the Second Standard
Parallel North, (South Boundary)
T. 9 N., R. 15 E., Gila and Salt River Mer., Arizona

CHAINS	
1.00	<p>True point for the standard cor. of secs. 33 and 34, at proportionate distance, falls in Ellison Creek, dry, 30 lks. wide, course S., where it is impracticable to establish a permanent monument.</p>
	<p>WEST, along the S. boundary of sec. 33.</p>
	<p>Over rolling land, through dense timber.</p>
0.90	<p>Barbed wire fence, bears NW. and SE.</p>
4.20	<p>Dirt road, 45 lks. wide, bears NW. and SE.</p>
19.92	<p>Point for the standard E 1/16 sec. cor. of sec. 33.</p> <p>Set an iron post, 28 ins. long, 2½ ins. diam., 26 ins. in the ground, with brass cap mkd.</p>
	<p style="text-align: center;">S C T9N R15E E 1/16 <u>S 33</u></p>
	<p style="text-align: center;">1973</p>
	<p>Set a 6 ft. steel fence post alongside the iron post.</p>
29.62	<p>Falls 0.03 chs. N. of the closing cor. of secs. 3 and 4, Tp. 8 N., R. 15 E., monumented with a sandstone, firmly set, projecting 6 ins. above the ground, mkd. with 3 grooves on the E. and W. faces, and CC on the S. face.</p>
39.84	<p>The standard 1/4 sec. cor. of sec. 33, monumented with a granite stone, 18 x 12 x 6 ins., firmly set 12 ins. in the ground, mkd. 1/4 SC on the N. face, with a scattered mound of stone, 2 ft. base, 4 ins., high, N. of the cor.</p>
	<p>At the corner point</p>
	<p>Set an iron post, 28 ins. long, 2½ ins. diam., 26 ins. in the ground, with brass cap mkd.</p>
	<p style="text-align: center;">S C T9N R15E <u>1/4 S 33</u></p>
	<p style="text-align: center;">1973</p>
	<p>from which</p>
	<p>A juniper, 8 ins. diam., bears N. 69¼° E., 62 lks. dist., mkd. 1/4 S33 SC BT.</p>
	<p>A juniper, 6 ins. diam., bears N. 44¼° W., 22 lks. dist., mkd. 1/4 S33 SC BT.</p>
	<p>Set a 6 ft. steel fence post and bury the granite stone alongside the iron post.</p>
	<p>Rebuild the mound of stone, 2½ ft. base, 1½ ft. high, N. of the cor.</p>

Dependent Resurvey, Portion of the Second Standard
Parallel North, (South Boundary)
T. 9 N., R. 15 E., Gila and Salt River Mer., Arizona

CHAINS	
	N. 89° 59' W., beginning new measurement.
	Over mountainous land, through dense timber and undergrowth.
25.80	Dry wash, 20 lks. wide, drains SE.
39.84	The standard cor. of secs. 32 and 33, monumented with a granite stone, 18 x 10 x 5 ins., firmly set, 9 ins. in the ground, mkd. with 4 grooves on the E., 2 grooves on the W., and SC on the N. faces, with ascattered mound of stone, 1½ ft. base, 8 ins. high, N. of the cor., from which the remaining original bearing tree:
	A juniper, 12 ins. diam., bears N. 65½° W., 74 lks. dist., with a healed blaze.
	At the corner point
	Set an iron post, 28 ins. long, 2½ ins. diam., 26 ins. in the ground, with brass cap mkd.
	<p style="text-align: center;">S C T9N R15E <u>S 32 S 33</u></p>
	1973
	from which
	A pine, 14 ins. diam., bears N. 52¼° E., 37 lks. dist., mkd. T9N R15E S33 SC BT.
	A pine, 16 ins. diam., bears N. 41¼° W., 32 lks. dist., mkd. T9N R15E S32 SC BT.
	Set a 6 ft. steel fence post, and bury the granite stone alongside the iron post.
	Rebuild the mound of stone, 2½ ft. base, 1½ ft. high, N. of the cor.
	<p style="text-align: center;">Dependent Resurvey of a Portion of the West Boundary T. 9 N., R. 15 E., Gila and Salt River Mer., Arizona</p>
	<p style="text-align: center;">Restoring the Survey Executed by W. L. Marcy, in 1907</p>
	<p>From the 1/4 sec. cor. of secs. 19 and 24, Tp. 9 N., Rs. 14 and 15 E., monumented with a granite stone, 14 x 8 x 6 ins., loosely set 4 ins. in the ground, mkd. 1/4 on the W. face, with a mound of stone, 2½ ft. base, 4 ins. high, W. of the cor., from which the original bearing trees:</p>
	<p>A juniper, 18 ins. diam., bears S. 86¼° E., 78 lks. dist., with scribe marks S19 BT visible on partially healed blaze. (Record, S. 89° E., 75 lks.)</p>

Dependent Resurvey of a Portion of the West Boundary
T. 9 N., R. 15 E., Gila and Salt River Mer., Arizona

CHAINS

A juniper, 48 ins. diam., bears N. $88\frac{1}{4}^\circ$ W., 47 lks. dist., mkd. 1/4 S24 BT. (Record, N. 87° W.)

At the corner point

Set an iron post, 28 ins. long, $2\frac{1}{2}$ ins. diam., 24 ins. in the ground, with brass cap mkd.

T9N
R14E R15E
1/4

S 24 | S 19

1975

from which new bearing trees

A pine, 8 ins. diam., bears N. $42\frac{1}{2}^\circ$ E., 56 lks. dist., mkd. 1/4 S19 BT.

A juniper, 6 ins. diam., bears S. 29° W., 72 lks. dist., mkd. 1/4 S24 BT.

Bury the granite stone alongside the iron post.

N. $0^\circ 02'$ W., between secs. 19 and 24.

Over mountainous land, through dense timber and undergrowth.

9.00 Crouch Creek, dry, 40 lks. wide, course SW.

39.92 The cor. of secs. 13, 18, 19, and 24, determined at record bearing and distance from the only remaining original bearing tree:

A juniper, 26 ins. diam., bears S. 30° E., 87 lks. dist., mkd. T9N R15E S19 BT.

At the corner point

Set an iron post, 28 ins. long, $2\frac{1}{2}$ ins. diam., 8 ins. in the ground, and in a mound of stone, $4\frac{1}{2}$ ft. base to top, with brass cap mkd.

T9N
R14E R15E
S 13 | S 18
S 24 | S 19

1974

from which new bearing trees

A juniper, 8 ins. diam., bears N. 41° E., 82 lks. dist., mkd. T9N R15E S18 BT.

An oak, 16 ins. diam., bears S. $9\frac{1}{4}^\circ$ W., 100 lks. dist., mkd. T9N R14E S24 BT.

A juniper, 4 ins. diam., bears N. $30\frac{1}{4}^\circ$ W., 24 lks. dist., mkd. X BT.

Dependent Resurvey of a Portion of the West Boundary
T. 9 N., R. 15 E., Gila and Salt River Mer., Arizona

CHAINS	
	<p>Find a sandstone, 16 x 14 x 6 ins., lying loose, 25 lks. SE. down the hill, mkd. with 3 notches on opposite edges. Bury old stone alongside the iron post, and set a 6 ft. steel fence post in the supporting mound.</p> <p>The corner is located on a steep SE. slope.</p> <p>From this point, a cor. of unknown origin, bears N. 14° 43' W., 1.45 chs. dist., monumented with a granite stone, 12 x 12 x 10 ins., firmly set in a mound of stone, 2 ft. base, 8 ins. high, mkd. with 3 grooves on the N., 3 grooves on the S., and CC on the E. faces. I bury this stone, 6 ins. below the surface of the ground.</p>
	<p>N. 0° 31' E., between secs. 13 and 18.</p>
	<p>Over mountainous land, through dense timber and undergrowth.</p>
17.70	<p>Top of ridge, bears E. and W.</p>
41.44	<p>The 1/4 sec. cor. of secs. 13 and 18, monumented with a granite stone, 17 x 14 x 6 ins., firmly set, 10 ins. in the ground, mkd. 1/4 on the W. face, from which the original bearing trees:</p>
	<p>A pine, 8 ins. diam., bears S. 77½° E., 5 lks. dist., with a healed blaze.</p>
	<p>A pine, 16 ins. diam., bears N. 34 3/4° W., 29 lks. dist., with a charred blaze. (Record, N. 35¼° W.)</p>
	<p>At the corner point</p>
	<p>Set an iron post, 28 ins. long, 2½ ins. diam., 15 ins. in the ground, and in a mound of stone, 4 ft. base to top, with brass cap mkd.</p>
	<p style="text-align: center;">T9N R14E R15E 1/4</p>
	<p style="text-align: center;">S 13 S 18</p>
	<p style="text-align: center;">1974</p>
	<p>from which new bearing trees</p>
	<p>A pine, 14 ins. diam., bears S. 26¼° E., 52 lks. dist., mkd. 1/4 S18 BT.</p>
	<p>A pine, 10 ins. diam., bears S. 51° W., 30 lks. dist., mkd. 1/4 S13 BT.</p>
	<p>Set a 6 ft. steel fence post, and bury the granite stone alongside the iron post.</p>
	<p>N. 0° 14' E., beginning new measurement.</p>
	<p>Over mountainous land, through dense timber and undergrowth.</p>

Dependent Resurvey of a Portion of the West Boundary
T. 9 N., R. 15 E., Gila and Salt River Mer., Arizona

CHAINS

39.76

The cor. of secs. 7, 12, 13, and 18, monumented with a porphyry stone, 16 x 10 x 5 ins., firmly set 4 ins. in the ground, mkd. with 4 notches on the S., and 2 notches on the N. edges, from which the original bearing trees:

A pine, 16 ins. diam., bears N. $59\frac{1}{2}^\circ$ E., 92 lks. dist., with a healed blaze. (Record, N. 56° E., 89 lks.)

A juniper, 15 ins. diam., bears S. $14\frac{1}{2}^\circ$ E., 102 lks. dist., with scribe marks BT visible on partially healed blaze. (Record, S. $13\frac{1}{2}^\circ$ E.)

A juniper, 14 ins. diam., bears S. $54\frac{1}{2}^\circ$ W., 45 lks. dist., mkd. T9N R15E S13 BT. (Record, S. $56\frac{1}{2}^\circ$ W.)

A root hole, bears N. $66\frac{3}{4}^\circ$ W., 30 lks. dist., with down oak alongside, 12 ins. diam., mkd. S12 BT. (Record, N. 69° W.)

At the corner point

Set an iron post, 28 ins. long, $2\frac{1}{2}$ ins. diam., 20 ins. in the ground, and in a collar of stone, 2 ft. base to top, with brass cap mkd.

T9N	
R14E R15E	
S 12	S 7
S 13	S 18

1974

from which new bearing trees

A pine, 14 ins. diam., bears N. $65\frac{1}{4}^\circ$ E., 39 lks. dist., mkd. T9N R15E S7 BT.

A pine, 12 ins. diam., bears N. $52\frac{1}{2}^\circ$ W., 21 lks. dist., mkd. T9N R14E S12 BT.

Set a 6 ft. steel fence post, and deposit the porphyry stone in the supporting mound.

N. $0^\circ 04'$ W., between secs. 7 and 12.

Over mountainous land, through dense timber and undergrowth.

39.80

The $\frac{1}{4}$ sec. cor. of secs. 7 and 12, determined at record bearing and distance from the original bearing trees. Also find a sandstone, 14 x 10 x 6 ins., lying loose on the ground, nearby, mkd. $\frac{1}{4}$ on the W. face, with a mound of stone, $2\frac{1}{2}$ ft. base, $1\frac{1}{2}$ ft. high, near the reestablished cor. point, from which original bearing trees:

An oak, 16 ins. diam., bears N. 84° E., 19 lks. dist., with a healed blaze.

A pine, 28 ins. diam., bears S. $53\frac{1}{2}^\circ$ W., 100 lks. dist., with scribe marks BT visible on a partially healed blaze.

Dependent Resurvey of a Portion of the West Boundary
T. 9 N., R. 15 E., Gila and Salt River Mer., Arizona

CHAINS	
	<p>At the corner point</p> <p>Set an iron post, 28 ins. long, 2½ ins. diam., 24 ins. in the ground, with brass cap mkd.</p> <p style="text-align: center;">T9N R14E R15E 1/4</p> <p style="text-align: center;">S 12 S 7</p> <p style="text-align: center;">1974</p> <p>from which new bearing trees</p> <p style="padding-left: 40px;">A pine, 8 ins. diam., bears N. 52¼° E., 55 lks. dist., mkd. 1/4 S7 BT.</p> <p style="padding-left: 40px;">A pine, 12 ins. diam., bears S. 85¼° W., 56 lks. dist., mkd. 1/4 S12 BT.</p> <p>Deposit the sandstone in the mound of stone W. of cor.</p> <hr style="width: 20%; margin: 10px auto;"/> <p>NORTH, beginning new measurement.</p> <p>Over mountainous land, through dense timber and undergrowth.</p> <p>7.50 Dry wash, 30 lks. wide, drains NW.</p> <p>32.20 Dry wash, 30 lks. wide, drains W.</p> <p>39.90 The cor. of secs. 1, 6, 7, and 12, monumented with a sandstone, 24 x 10 x 8 ins., firmly set 15 ins. in the ground, at the base of a rock ledge, 10 ft. high, mkd. with 5 notches on the S., 1 notch on the N. edges, and a cross (+) on the top, from which the original bearing trees:</p> <p style="padding-left: 40px;">A juniper, 28 ins. diam., bears N. 50° E., 96 lks. dist., with scribe marks T9N R15E BT visible on partially healed blaze. (Record, N. 47½° E.)</p> <p style="padding-left: 40px;">A juniper, 28 ins. diam., bears S. 73½° E., 96 lks. dist., mkd. T9N R15E S7 BT. (Record, S. 75½° E., 92 lks.)</p> <p style="padding-left: 40px;">A root hole, bears S. 8° W., 59 lks. dist., with a down oak alongside, 14 ins. diam. no marks visible on rotted blaze. (Record, 55 lks.)</p> <p>At the corner point</p> <p>Set an iron post, 28 ins. long, 2½ ins. diam., 15 ins. in the ground to solid bedrock, and in a mound of stone, 3 ft. base to top, with brass cap mkd.</p> <p style="text-align: center;">T9N R14E R15E S 1 S 6 S 12 S 7</p> <p style="text-align: center;">1974</p>

Dependent Resurvey of a Portion of the West Boundary
T. 9 N., R. 15 E., Gila and Salt River Mer., Arizona

CHAINS

from which new bearing trees

A juniper, 6 ins. diam., bears N. 6° E., 98 lks.
dist., mkd. T9N R15E S6 BT.

A pine, 10 ins. diam., bears S. 47¼° E., 82 lks.
dist., mkd. T9N R15E S7 BT.

A pine, 14 ins. diam., bears S. 17¼° W., 93 lks.
dist., mkd. T9N R14E S12 BT.

A pine, 10 ins. diam., bears N. 46¼° W., 34 lks.
dist., mkd. T9N R14E S1 BT.

Deposit the sandstone in the supporting mound.

Dependent Resurvey of a Portion of the North Boundary
T. 9 N., R. 15 E., Gila and Salt River Mer., Arizona

Restoring the Survey Executed by Jesse B. Wright, in
1910, and the Resurvey by Horace M. Muscott,
Frank Motoh, and Claude F Warner, in 1937

From the cor. of secs. 34 and 35 only, monumented with an
iron post, 1 in. diam., firmly set, projecting 10 ins.
above the ground, and in a mound of stone, 2½ ft. base,
1/2 ft. high, with brass cap mkd.

T10N R15E
S 34 | S 35
S 2

1938

from which the original bearing trees

A juniper, 24 ins. diam., bears N. 42 3/4° E., 67
lks. dist., mkd. T10N R15E S35 BT.

A juniper, 18 ins. diam., bears N. 10¼° W., 69 lks.
dist., mkd. T10N R15E S34 BT.

N. 89° 45' E., along the S. boundary of sec. 35.

Over mountainous land, through dense timber.

3.20 Trail road, 20 lks. wide, bears NW. and SE.

9.95 Intersect the W. boundary of the Fort Apache Indian
Reservation.

Point for the closing cor. of secs. 2 and 35.

Set an iron post, 28 ins. long, 2½ ins. diam., 24 ins. in
the ground, and in a collar of stone, 2½ ft. base to top,
with brass cap mkd.

Dependent Resurvey of a Portion of the North Boundary
T. 9 N., R. 15 E., Gila and Salt River Mer., Arizona

CHAINS

T10N
R15E
S 35
CC ——— S 2 FAIR
T9N

1975

Set a 6 ft. steel fence post alongside.

From this cor., the 1938 closing cor. bears N. 89° 45' E., 0.061 chs. dist., monumented with an iron post, 36 ins. long, 3 ins. diam., firmly set, projecting 10 ins. above the ground, with brass cap mkd.

T10N
R15E
S 35
CC ——— S 2 FAIR
T9N

1938

I add the marks AM and bury the iron post in place 6 ins. below the surface of the ground.

From this same cor., the 9½ Mile Cor., on the W. boundary of the Fort Apache Indian Reservation, bears N. 0° 10' E., 16.63 chs. dist., hereinbefore described.

Dependent Resurvey, Portion of the Subdivisional Lines
T. 9 N., R. 15 E., Gila and Salt River Mer., Arizona

Restoring the Survey Executed by Jesse B. Wright in 1910

From the cor. of secs. 26, 27, 34, and 35, monumented with the original corner tree, a juniper, 28 ins. diam., mkd. T9N R26 on the NE., R15 S35 on the SE., S34 on the SW., and S27 on the NW. faces, from which the remaining original bearing tree:

An oak, 10 ins. diam., bears S. 70° W., 32 lks. dist., with a rotted blaze.

from which new accessories

A pine, 6 ins. diam., bears N. 68 3/4° E., 48 lks. dist., mkd. T9N R15E S26 BT.

An iron post, 28 ins. long, 2½ ins. diam., set 6 ins. in the ground, and in a mound of stone, 3½ ft. base to top, for a reference monument, bears S. 88° 23' E., 20 lks. dist., with brass cap mkd. T9N R15E S26 S35 20 lks. RM 1975, and an arrow pointing to the cor.

A juniper, 8 ins. diam., bears S. 53° E., 61 lks. dist., mkd. T9N R15E S35 BT.

Dependent Resurvey, Portion of the Subdivisional Lines
T. 9 N., R. 15 E., Gila and Salt River Mer., Arizona

CHAINS

An oak, 16 ins. diam., bears S. 44 3/4° W., 52 lks. dist., mkd. T9N R15E S34 BT.

A juniper, 8 ins. diam., bears N. 54° W., 29 lks. dist., mkd. T9N R15E S27 BT.

S. 88° 23' E., between secs. 26 and 35.

Over mountainous land, through dense timber and light undergrowth.

11.52 Intersect the W. boundary of the Fort Apache Indian Reservation.

Point for the closing cor. of secs. 26 and 35, at proportionate distance. There is no remaining evidence of the original corner.

Set an iron post, 28 ins. long, 2 1/2 ins. diam., 22 ins. in the ground, with brass cap mkd.

	T9N	
CC	S 26	FAIR
	S 35	
	R15E	

1975

Set a 6 ft. steel fence post alongside the iron post.

The corner is located 80 lks. W. of a fence bearing N. and S., and on a steep N. slope.

From this cor., the 14 1/2 Mile Cor. on the W. boundary of the Fort Apache Indian Reservation, bears NORTH, 15.19 chs. dist., hereinbefore described.

Point for the 1/4 sec. cor. of sec. 35 only, is at mid-point in latitude between closing cors., on the E. boundary of the Tp.

Set an iron post, 28 ins. long, 2 1/2 ins. diam., 22 ins. in the ground, with brass cap mkd.

	T9N	
	1/4	FAIR
	S 35	
	R15E	

1975

from which

A pine, 8 ins. diam., bears S. 34 1/2° W., 50 lks. dist., mkd. 1/4 S35 BT.

A pine, 6 ins. diam., bears N. 67 1/4° W., 46 lks. dist., mkd. 1/4 S35 BT.

Set a 6 ft. steel fence post alongside the iron post.

Dependent Resurvey, Portion of the Subdivisional Lines
T. 9 N., R. 15 E., Gila and Salt River Mer., Arizona

CHAINS

The corner is located near the bottom of a steep N. slope, and 20 lks. E. of a barbed wire fence bearing N. and S.

From this cor., the 15 Mile cor. on the W. boundary of the Fort Apache Indian Reservation, bears N. 0° 08' E., 16.18 chs. dist., hereinbefore described.

From the cor. of secs. 22, 23, 26, and 27, monumented with a granite stone, 18 x 8 x 6 ins., loosely set 4 ins. in the ground, mkd. with 2 notches on the SE, and NE. edges, with a mound of stone, 3 ft. base, 1 ft. high, W. of the cor., from which the remaining original bearing tree:

A juniper, 24 ins. diam., bears N. 82° W., 17 lks. dist., mkd. T9N R15E S22 BT. (Record, 15 lks.)

At the corner point

Set an iron post, 28 ins. long, 2½ ins. diam., 5 ins. in the ground, over a cross (+) chiseled on bedrock, and in a mound of stone, 4½ ft. base to top, with brass cap mkd.

T9N R15E
S 22 S 23
S 27 S 26

1975

from which new bearing trees

A pine, 14 ins. diam., bears N. 70½° E., 119 lks. dist., mkd. T9N R15E S23 BT.

A pine, 6 ins. diam., bears S. 10° E., 106 lks. dist., mkd. T9N R15E S26 BT.

A juniper, 28 ins. diam., bears S. 49° W., 62 lks. dist., mkd. T9N R15E S27 BT.

Set a 6 ft. steel fence post, and bury the original stone alongside the iron post.

S. 89° 58' E., between secs. 23 and 26.

Over rolling land, through dense timber and undergrowth.

11.10 Intersect the W. boundary of the Fort Apache Indian Reservation.

Point for the closing cor. of secs. 23 and 26.

Set an iron post, 28 ins. long, 2½ ins. diam., 26 ins. in the ground, with brass cap mkd.

T9N	
CC — S 23	FAIR
S 26	
R15E	

1975

Dependent Resurvey, Portion of the Subdivisional Lines
T. 9 N., R. 15 E., Gila and Salt River Mer., Arizona

CHAINS

Set a 6 ft. steel fence post alongside and raise a mound of stone, 3 ft. base, 1½ ft. high, W. of the cor.

The corner is located 11 lks. E. of a barbed wire fence bearing N. and S.

From this cor., the original closing cor., bears S. 89° 58' E., 0.048 chs. dist., monumented with a sandstone, 14 x 12 x 3 ins., firmly set 4 ins. in the ground, and in a scattered mound of stone, 4 ft. base, 1 ft. high, mkd. with 4 grooves on the N., 2 grooves on the S., WMIR on the E., and CC on the W. faces, from which bearing trees of no record:

A juniper, 36 ins. diam., bears S. 52° W., 172 lks. dist., with a healed blaze.

A juniper, 24 ins. diam., bears N. 53 ¾° W., 136 lks. dist., with scribe marks S23 BT visible on partially healed blaze.

I add the marks AM, and bury the stone in place 6 ins. below the surface of the ground.

From this same cor., the 13½ Mile Cor. on the W. boundary of the Fort Apache Indian Reservation, bears N. 0° 24' E., 15.69 chs. dist., hereinbefore described.

Point for the 1/4 sec. cor. of secs. 26 only, is at midpoint between closing cors., on the E. boundary of the Tp.

Set an iron post, 28 ins. long, 2½ ins. diam., 24 ins. in the ground, with brass cap mkd.

T9N		
1/4		
S 26		FAIR
R15E		

1975

from which

A juniper, 8 ins. diam., bears S. 50° W., 39 lks. dist., mkd. 1/4 S26 BT.

A juniper, 16 ins. diam., bears N. 66¼° W., 111 lks. dist., mkd. 1/4 S26 BT.

Set a 6 ft. steel fence post alongside the iron post.

The corner is located 30 lks. W. of a barbed wire fence bearing N. and S.

From this cor., the 14 Mile Cor. on the W. boundary of the Fort Apache Indian Reservation, bears N. 0° 19' E., 15.31 chs. dist., hereinbefore described.

Dependent Resurvey, Portion of the Subdivisional Lines
T. 9 N., R. 15 E., Gila and Salt River Mer., Arizona

CHAINS

From the cor. of secs. 14, 15, 22, and 23, monumented with a granite stone, 20 x 16 x 12 ins., firmly set 6 ins. in the ground, mkd. with 3 notches on the SE., and 2 notches on the NE. edges, with a mound of stone, 3 ft. base, 1 ft. high, W. of the cor., from which the original bearing trees:

A juniper, 48 ins. diam., bears N. 23° E., 77 lks. dist., mkd. T9N R15E S14 BT.

A pine, 20 ins. diam., bears S. 6° E., 62 lks. dist., mkd. T9N R15E S23 BT.

A pine, 18 ins. diam., bears S. 65½° W., 44 lks. dist., with a healed blaze. (Record, S. 64½° W.)

A pine, 22 ins. diam., bears N. 33° W., 80 lks. dist., mkd. T9N R15E S15 BT.

At the corner point

Set an iron post, 30 ins. long, 2½ ins. diam., 24 ins. in the ground, with brass cap mkd.

T9N R15E	
S 15	S 14
S 22	S 23

1975

from which a new bearing tree

A pine, 10 ins. diam., bears S. 53½° W., 120 lks. dist., mkd. T9N R15E S22 BT.

Set a 6 ft. steel fence post and bury the granite stone alongside the iron post.

Rebuild the mound of stone, 3½ ft. base, 1½ ft. high, W. of the cor.

N. 89° 42' E., between secs. 14 and 23.

Over rolling land, through dense timber and undergrowth.

11.29 The original closing cor. of secs. 14 and 23, monumented with a granite stone, 14 x 12 x 6 ins., firmly set 8 ins. in the ground, mkd. with 3 notches on the N., and S. edges, and WMIR on the E., and CC on the W. faces, from which the original bearing trees:

A dead juniper, 10 ins. diam., bears S. 74¼° W., 90 lks. dist., mkd. T9N R15E S23 CC BT. (Record, S. 71° W.)

A juniper, 10 ins. diam., bears N. 63½° W., 91 lks. dist., mkd. T9N R15E S14 CC BT.

I add the marks AM and bury the stone in place 6 ins. below the surface of the ground.

11.31 Intersect the W. boundary of the Fort Apache Indian Reservation.

Dependent Resurvey, Portion of the Subdivisional Lines
T. 9 N., R. 15 E., Gila and Salt River Mer., Arizona

CHAINS

Set an iron post, 28 ins. long, 2½ ins. diam., 24 ins. in the ground, with brass cap mkd.

T9N		
S 14		FAIR
S 23		
R15E		

1975

from which a new bearing tree

A juniper, 18 ins. diam., bears S. 54 3/4° W., 55 lks. dist., mkd. T9N R15E S23 CC BT.

Set a 6 ft. steel fence post alongside the iron post.

The corner is located 5 lks. W. of a barbed wire fence bearing N. and S. and 2.80 chs. W. of a bladed road bearing N. and S.

From this cor., the 12½ Mile Cor. on the W. boundary of the Fort Apache Indian Reservation, bears N. 0° 06' E., 15.75 chs. dist., hereinbefore described.

Point for the 1/4 sec. cor. of sec. 23 only, is at mid-point between closing cors., on the E. boundary of the Tp.

Set an iron post, 28 ins. long, 2½ ins. diam., 24 ins. in the ground, with brass cap mkd.

T9N		
1/4		FAIR
S 23		
R15E		

1975

from which

A pine, 10 ins. diam., bears S. 35¼° W., 68 lks. dist., mkd. 1/4 S23 BT.

A juniper, 18 ins. diam., bears N. 52° W., 60 lks. dist., mkd. 1/4 S23 BT.

Set a 6 ft. steel fence post alongside the iron post.

The corner is located 1 lk. W. of a barbed wire fence bearing N. and S.

From this cor., the 13 Mile Cor. of the W. boundary of the Fort Apache Indian Reservation, bears N. 0° 22' E., 15.71 chs. dist., hereinbefore described.

From the cor. of secs. 14, 15, 22, and 23.

N. 0° 38' W., between secs. 14 and 15.

Over rolling land, through dense timber and undergrowth.

Dependent Resurvey, Portion of the Subdivisional Lines
T. 9 N., R. 15 E., Gila and Salt River Mer., Arizona

CHAINS	
39.90	<p>The 1/4 sec. cor. of secs. 14 and 15, monumented with a granite stone, 16 x 12 x 8 ins., firmly set 6 ins. in the ground, mkd. 1/4 on the W. face, with a mound of stone, 2 ft. base, 1½ ft. high, W. of the cor., from which the remaining original bearing tree:</p> <p style="padding-left: 40px;">A juniper, 14 ins. diam., bears S. 59½° E., 95 lks. dist., mkd. 1/4 S14 BT. (Record, S. 30° E., 60 lks.)</p> <p>At the corner point</p> <p>Set an iron post, 28 ins. long, 2½ ins. diam., 20 ins. in the ground, with brass cap mkd.</p> <div style="text-align: center; padding: 10px 0;"> <p>T9N R15E 1/4</p> <p>S 15 S 14</p> <p>1974</p> </div> <p>from which new bearing trees</p> <p style="padding-left: 40px;">A juniper, 32 ins. diam., bears N. 74 3/4° E., 78 lks. dist., mkd. 1/4 S14 BT.</p> <p style="padding-left: 40px;">A pine, 12 ins. diam., bears N. 20½° W., 18 lks. dist., mkd. 1/4 S15 BT.</p> <p>Set a 6 ft. steel fence post and bury the granite stone alongside the iron post.</p> <p>Rebuild the mound of stone, 2½ ft. base, 1½ ft. high, W. of the cor.</p> <hr style="width: 20%; margin: 10px auto;"/> <p>N. 0° 50' E., beginning new measurement.</p> <p>Over rolling land, through dense timber and undergrowth.</p>
40.64	<p>The cor. of secs. 10, 11, 14, and 15, monumented with a granite stone (record, sandstone), 20 x 12 x 5 ins., firmly set 14 ins. in the ground, and in a mound of stone, 2½ ft. base, 1/2 ft. high, mkd. with 4 grooves on the S., and 2 grooves on the E. faces, with a mound of stone, 3 ft. base, 1½ ft. high, W. of the cor., from which the original bearing trees:</p> <p style="padding-left: 40px;">A dead pine, 18 ins. diam, bears S. 1 3/4° E., 58 lks. dist., mkd. T9N R15E S14 BT. (Record, S. 40° W.)</p> <p style="padding-left: 40px;">A juniper, 10 ins. diam, bears S. 45 3/4° W., 15 lks. dist., mkd. T9N R15E S15 BT. (Record, S. 35° W.)</p> <p style="padding-left: 40px;">A juniper, 16 ins. diam., bears N. 39¼° W., 4 lks. dist., mkd. T9N R15E S10 BT. (Record, N. 30° W.)</p> <p>At the corner point</p> <p>Set an iron post, 28 ins. long, 2½ ins. diam., 24 ins. in the ground, with brass cap mkd.</p>

Dependent Resurvey, Portion of the Subdivisional Lines
T. 9 N., R. 15 E., Gila and Salt River Mer., Arizona

CHAINS

T9N R15E
S 10 | S 11
S 15 | S 14

1974

from which new bearing trees

A pine, 6 ins. diam., bears N. 15° E., 50 lks.
dist., mkd. T9N R15E S11 BT.

An oak, 6 ins. diam., bears S. 33¼° E., 17 lks.
dist., mkd. T9N R15E S14 BT.

Set a 6 ft. steel fence post, and bury the granite stone
alongside the iron post.

Rebuild a mound of stone, 2½ ft. base, 1½ ft. high, W. of
the cor.

N. 89° 52' E., between secs. 11 and 14.

Over rolling land, through dense timber and light under-
growth.

11.20

Intersect the W. boundary of the Fort Apache Indian
Reservation.

Point for the closing cor. of secs. 11 and 14.

Set an iron post, 28 ins. long, 2½ ins. diam., 26 ins. in
the ground, with brass cap mkd.

T9N
S 11 | FAIR
S 14 |
R15E

1975

from which

A pine, 20 ins. diam., bears S. 54¼° W., 77 lks.
dist., mkd. T9N R15E S14 CC BT.

A juniper, 22 ins. diam., bears N. 65½° W., 63 lks.
dist., mkd. T9N R15E S11 CC BT.

Set a 6 ft. steel fence post alongside and raise a mound
of stone, 2½ ft. base, 1½ ft. high, W. of the cor.

The corner is located 10 lks. W. of a barbed wire fence
bearing N. and S., and 90 lks. W. of a bladed road
bearing N. and S.

From this cor., the original closing cor., bears N. 89°
52' E., 0.078 chs. dist., monumented with a sandstone, 18
x 14 x 8 ins., firmly set, 10 ins. in the ground, and in
a mound of stone, 3 ft. base, 1/2 ft. high, mkd. with 4
notches on the SE. edge, 2 grooves on the N., WMIR on the
E., and CC on the W. faces, with a mound of stone, 3½ ft.
base, 1/2 ft. high, W. of the cor., from which the
remaining original bearing tree:

Dependent Resurvey, Portion of the Subdivisional Lines
T. 9 N., R. 15 E., Gila and Salt River Mer., Arizona

CHAINS													
	<p>A dead pine, 18 ins. diam., bears S. 51° W., 80 lks. dist., mkd. T9N R15E S14 BT.</p> <p>I add the marks AM and bury the stone in place 6 ins. below the surface of the ground.</p> <p>From this same cor., the 11½ Mile Cor., on the W. boundary of the Fort Apache Indian Reservation, bears N. 0° 06' W., 15.42 chs. dist., hereinbefore described.</p>												
	<p>Point for the 1/4 sec. cor. of sec. 14 only, is at mid-point between closing cors., on the E. boundary of the Tp.</p> <p>Set an iron post, 28 ins. long, 2½ ins. diam., 24 ins. in the ground, with brass cap mkd.</p> <div style="text-align: center;"> <table border="0"> <tr> <td>T9N</td> <td> </td> <td></td> </tr> <tr> <td>1/4</td> <td> </td> <td></td> </tr> <tr> <td>S 14</td> <td> </td> <td>FAIR</td> </tr> <tr> <td>R15E</td> <td> </td> <td></td> </tr> </table> <p>1975</p> </div> <p>from which</p> <p>An oak, 10 ins. diam., bears S. 50½° W., 42 lks. dist., mkd. 1/4 S14 BT.</p> <p>A pine, 5 ins. diam., bears N. 16½° W., 35 lks. dist., mkd. 1/4 S14 BT.</p> <p>Set a 6 ft. steel fence post alongside the iron post.</p> <p>The corner is located 38 lks. W. of a barbed wire fence bearing N. and S., and 100 lks. W. of a bladed road, 18 lks. wide, bearing N. and S.</p> <p>From this cor., the 12 Mile Cor., on the W. boundary of the Fort Apache Indian Reservation, bears N. 0° 06' E., 15.52 chs. dist., hereinbefore described.</p>	T9N			1/4			S 14		FAIR	R15E		
T9N													
1/4													
S 14		FAIR											
R15E													
	<p>From the cor. of secs. 10, 11, 14, and 15.</p> <p>N. 0° 21' E., between secs. 10 and 11.</p> <p>Descend over steep N. slope, through dense timber and scattered brush.</p>												
<p>14.00</p>	<p>Gulch, 80 lks. wide, drains W.; thence over rolling land.</p>												
<p>40.05</p>	<p>The 1/4 sec. cor. of secs. 10 and 11, monumented with a granite stone, 20 x 10 x 8 ins., firmly set 10 ins. in the ground, mkd. 1/4 on the W. face, with a mound of stone, 4 ft. base, 1/2 ft. high, W. of the cor.</p> <p>At the corner point</p> <p>Set an iron post, 28 ins. long, 2½ ins. diam., 24 ins. in the ground, with brass cap mkd.</p>												

Dependent Resurvey, Portion of the Subdivisional Lines
T. 9 N., R. 15 E., Gila and Salt River Mer., Arizona

CHAINS

T9N R15E
1/4

S 10 | S 11

1974

from which

A pine, 6 ins. diam., bears N. 66 3/4° E., 18 lks. dist., mkd. 1/4 S11 BT.

An oak, 6 ins. diam., bears N. 43 1/4° W., 43 lks. dist., mkd. 1/4 S10 BT.

Set a 6 ft. steel fence post and bury the granite stone alongside the iron post.

N. 0° 21' W., beginning new measurement.

Over rolling land, through dense timber and undergrowth.

23.00 Dirt road, 24 lks. wide, bears WNW. and ESE.

30.00 Lost Tank Ridge, bears E. and W.

40.18 The cor. of secs. 2, 3, 10, and 11, monumented with a limestone, 20 x 9 x 7 ins., firmly set 12 ins. in the ground, and in a mound of stone, 2 ft. base, 1/2 ft. high, mkd. with 5 grooves on the S., and 2 grooves on the E. faces, with a scattered mound of stone, 3 ft. base, 1/2 ft. high, W. of the cor., from which the original bearing trees:

A pine, 16 ins. diam., bears N. 34 3/4° E., 43 lks dist., mkd. T9N R15E S2 BT. (Record, N. 31° E.)

A dead pine stump, 12 ins. diam., bears S. 25° W., 93 lks. dist., mkd. T9N R15E S10 BT. (Record, 91 lks.)

A root hole, bears N. 27 3/4° W., 58 lks. dist., with a down pine alongside, 16 ins. diam., mkd. T9N R15E BT. (Record, N. 28 1/2° W.)

At the corner point

Set an iron post, 28 ins. long, 2 1/2 ins. diam., 24 ins. in the ground, and in a collar of stone, 2 1/2 ft. base, to top, with brass cap mkd.

T9N R15E
S 3 | S 2
S 10 | S 11

1975

from which new bearing trees

Dependent Resurvey, Portion of the Subdivisional Lines
T. 9 N., R. 15 E., Gila and Salt River Mer., Arizona

CHAINS													
	<p>A juniper, 16 ins. diam., bears N. $53\frac{1}{4}^{\circ}$ E., 78 lks. dist., mkd. T9N R15E S2 BT.</p> <p>A pine, 8 ins. diam., bears S. $33\frac{1}{2}^{\circ}$ E., 72 lks. dist., mkd. T9N R15E S11 BT.</p> <p>A juniper, 4 ins. diam., bears S. $31\frac{1}{4}^{\circ}$ W., 14 lks. dist., mkd. X BT.</p> <p>A pine, 10 ins. diam., bears N. $44\frac{1}{2}^{\circ}$ W., 54 lks. dist., mkd. T9N R15E S3 BT.</p> <p>Set a 6 ft. steel fence post and deposit limestone alongside the iron post.</p> <p>Rebuild the mound of stone, $2\frac{1}{2}$ ft. base, $1\frac{1}{2}$ ft. high, W. of the cor.</p>												
<p>11.17</p>	<p>S. $89^{\circ} 47'$ E., between secs. 2 and 11.</p> <p>Over nearly level land, through dense timber.</p> <p>Intersect the W. boundary of the Fort Apache Indian Reservation.</p> <p>Point for the closing cor. of secs. 2 and 11.</p> <p>Set an iron post, 28 ins. long, $2\frac{1}{2}$ ins. diam., 24 ins. in the ground, with brass cap mkd.</p> <div style="text-align: center;"> <table border="0"> <tr> <td></td> <td style="border-left: 1px solid black; border-right: 1px solid black; padding: 0 5px;">T9N</td> <td></td> </tr> <tr> <td style="padding-right: 5px;">CC</td> <td style="border-left: 1px solid black; border-right: 1px solid black; padding: 0 5px;">S 2</td> <td style="padding-left: 5px;">FAIR</td> </tr> <tr> <td></td> <td style="border-left: 1px solid black; border-right: 1px solid black; padding: 0 5px;">S 11</td> <td></td> </tr> <tr> <td></td> <td style="border-left: 1px solid black; border-right: 1px solid black; padding: 0 5px;">R15E</td> <td></td> </tr> </table> <p>1975</p> </div> <p>from which</p> <p>A juniper, 4 ins. diam., bears S. 72° W., 94 lks. dist., mkd. X BT.</p> <p>Set a 6 ft. steel fence post alongside the iron post.</p> <p>The corner is located 1 lk. E. of a barbed wire fence bearing N. and S., and on the W. edge of a bladed road, 15 lks. wide, bearing N. and S.</p> <p>From this cor., the original closing cor., bears S. $89^{\circ} 47'$ E., 0.01 chs. dist., as determined by the intersection of the record distances of the original bearing trees. I find a broken sandstone, 16 x 8 x 5 ins., lying loose, 50 lks. N. of the cor. position, mkd. with 5 notches on one edge, and WMIR on one face. This stone was evidently bladed out when the road was put in. I add the mks. AM and bury the stone in place 6 ins. below the surface of the ground, at the original cor. position.</p>		T9N		CC	S 2	FAIR		S 11			R15E	
	T9N												
CC	S 2	FAIR											
	S 11												
	R15E												

Dependent Resurvey, Portion of the Subdivisional Lines
T. 9 N., R. 15 E., Gila and Salt River Mer., Arizona

CHAINS

From this same cor., the 10½ Mile Cor. of the W. boundary of the Fort Apache Indian Reservation, bears N. 0° 02' E., 15.47 chs. dist., hereinbefore described.

Point for the 1/4 sec. cor. of sec. 11 only, at mid-point between closing cors., on the E. boundary of the Tp.

Set an iron post, 28 ins. long, 2½ ins. diam., 24 ins. in the ground, with brass cap mkd.

T9N		
1/4		
S 11		FAIR
R15E		

1975

from which

A pine, 3 ins. diam., bears S. 49° W., 17 lks. dist., mkd. X BT.

A pine, 6 ins. diam., bears N. 49° W., 20 lks. dist., mkd. 1/4 S11 BT.

Set a 6 ft. steel fence post alongside the iron post.

The corner is located 46 lks. W. of a barbed wire fence bearing N. and S., and 53 lks. W. of a bladed road, 15 lks. wide, bearing N. and S.

From this cor., the 11 Mile Cor. of the W. boundary of the Fort Apache Indian Reservation, bears N. 0° 01' W., 15.43 chs. dist., hereinbefore described.

Point for the 1/4 sec. cor. of sec. 2 only, is at proportionate dist., on the E. boundary of the Tp.

Set an iron post, 28 ins. long, 2½ ins. diam., 24 ins. in the ground, with brass cap mkd.

T9N		
1/4		
S 2		FAIR
R15E		

1975

from which

A pine, 8 ins. diam., bears S. 69 3/4° W., 52 lks. dist., mkd. 1/4 S2 BT.

A pine, 16 ins. diam., bears N. 44½° W., 33 lks. dist., mkd. 1/4 S2 BT.

Set a 6 ft. steel fence post alongside the iron post.

The corner is located 9 lks. W. of a fence bearing N. and S.

Dependent Resurvey, Portion of the Subdivisional Lines
T. 9 N., R. 15 E., Gila and Salt River Mer., Arizona

CHAINS		
	<p>From this cor., the 10 Mile Cor. on the W. boundary of the Fort Apache Indian Reservation, bears N. 0° 07' E., 15.29 chs. dist., hereinbefore described.</p> <hr/> <p>From the true point for the standard cor. of secs. 33 and 34., on the S. boundary of the Tp. N. 0° 05' E., between secs. 33 and 34. Over rolling land, through dense timber and light undergrowth.</p> <p>20.01 Point for the S 1/16 sec. cor. of secs. 33 and 34. Set an iron post, 28 ins. long, 2½ ins. diam., 26 ins. in the ground, with brass cap mkd.</p> <p style="text-align: center;">S 1/16 S 33 S 34 1973</p> <p>from which A juniper, 7 ins. diam., bears N. 65° E., 14 lks. dist., mkd. S 1/16 S34 BT. Set a 6 ft. steel fence post alongside the iron post.</p> <p>40.02 The 1/4 sec. cor. of secs. 33 and 34, monumented with a quartzite stone, 18 x 14 x 6 ins., firmly set, 12 ins. in the ground, mkd. with 1/4 on the W. face, with a mound of stone, 2½ ft. base, 1/2 ft. high, W. of the cor. At the corner point Set an iron post, 28 ins. long, 2½ ins. diam., 26 ins. in the ground, with brass cap mkd.</p> <p style="text-align: center;">T9N R15E 1/4 S 33 S 34 1973</p> <p>Rebuild the mound of stone, 2½ ft. base, 1½ ft. high, and deposit the quartzite in this mound W. of the cor.</p> <hr/> <p>N. 0° 02' W., beginning new measurement. Over rolling land, through dense timber and undergrowth.</p> <p>20.09 Point for the N 1/16 sec. cor. of secs. 33 and 34. Set an iron post, 28 ins. long, 2½ ins. diam., 26 ins. in the ground, with brass cap mkd.</p>	

Dependent Resurvey, Portion of the Subdivisional Lines
T. 9 N., R. 15 E., Gila and Salt River Mer., Arizona

CHAINS	
	<p style="text-align: center;">N 1/16</p> <p style="text-align: center;">S 33 S 34</p> <p style="text-align: center;">1973</p> <p>from which</p> <p style="padding-left: 40px;">A juniper, 3 ins. diam., bears S. 18½° E., 112 lks. dist., mkd. X BT.</p> <p style="padding-left: 40px;">A juniper, 3 ins. diam., bears S. 77 3/4° W., 111 lks. dist., mkd. X BT.</p> <p>Set a 6 ft. steel fence post alongside the iron post.</p> <p>40.18 The cor. of secs. 27, 28, 33, and 34, monumented with a quartzite stone, 20 x 15 x 10 ins., firmly set 8 ins. in the ground, mkd. with 3 grooves on the E., and 1 groove on the S. faces, from which the remaining original bearing tree:</p> <p style="padding-left: 40px;">An oak, 12 ins. diam., bears N. 70½° E., 18 lks. dist., with a healed blaze. (Record, N. 64½° E.)</p> <p>At the corner point</p> <p>Set an iron post, 28 ins. long, 2½ ins. diam., 26 ins. in the ground, with brass cap mkd.</p> <p style="text-align: center;">T9N R15E S 28 S 27 S 33 S 34</p> <p style="text-align: center;">1973</p> <p>from which new bearing trees</p> <p style="padding-left: 40px;">A juniper, 10 ins. diam., bears N. 50° E., 30 lks. dist., mkd. T9N R15E S 27 BT.</p> <p style="padding-left: 40px;">A juniper, 10 ins. diam., bears S. 7½° E., 88 lks. dist., mkd. T9N R15E S34 BT.</p> <p style="padding-left: 40px;">A juniper, 14 ins. diam., bears S. 49° W., 74 lks. dist., mkd. T9N R15E S33 BT.</p> <p style="padding-left: 40px;">A juniper, 4 ins. diam., bears N. 74½° W., 66 lks. dist., mkd. X BT.</p> <p>Set a 6 ft. steel fence post and bury the quartzite alongside the iron post.</p>
39.74	<p>NORTH, between secs. 27 and 28.</p> <p>Over mountainous land, through dense timber and undergrowth.</p> <p>The 1/4 sec. cor. of secs. 27 and 28, monumented with a sandstone, 18 x 9 x 8 ins., firmly set 10 ins. in the ground, mkd. 1/4 on the W. face, with a scattered mound of stone, 2½ ft. base, 1 ft. high, W. of the cor.</p>

Dependent Resurvey, Portion of the Subdivisional Lines
T. 9 N., R. 15 E., Gila and Salt River Mer., Arizona

CHAINS		
	At the corner point	
	Set an iron post, 28 ins. long, 2½ ins. diam., 24 ins. in the ground, and in a collar of stone, 2½ ft. base to top, with brass cap mkd.	
	T9N R15E	
	1/4	
	S 28 S 27	
	1973	
	from which	
	A pine, 18 ins. diam., bears N. 11° E., 40 lks. dist., mkd. 1/4 S27 BT.	
	A pine, 16 ins. diam., bears N. 74° W., 45 lks. dist., mkd. 1/4 S28 BT.	
	Set a 6 ft. steel fence post and bury the sandstone alongside the iron post.	
	The corner is located just below the top of Shell mountain, on a steep NE. slope.	
	From this cor., the U.S. Coast and Geodetic Survey triangulation station "Shell", bears S. 81° 18' W., 6.81 chs. dist., monumented with a standard brass tablet, 3¼ ins. diam., firmly cemented in bedrock, flush with the ground, with top mkd. SHELL 1938.	
	N. 0° 21' E., beginning new measurement.	
	Descend steep NE. slope, through dense timber.	
	15.90 West prong of Gentry Creek, 40 lks. wide, drains SE.; ascend steep SW. slope.	
	19.76 Point for the N 1/16 sec. cor. of secs. 27 and 28.	
	Set an iron post, 28 ins. long, 2½ ins. diam., 22 ins. in the ground, and in a collar of stone, 2 ft. base to top, with brass cap mkd.	
	N 1/16	
	S 28 S 27	
	1973	
	from which	
	An oak, 8 ins. diam., bears S. 12 3/4° E., 14 lks. dist., mkd. N 1/16 S27 BT.	
	A pine, 14 ins. diam., bears N. 23½° W., 25 lks. dist., mkd. N 1/16 S28 BT.	
	Set a 6 ft. steel fence post alongside the iron post.	

Dependent Resurvey, Portion of the Subdivisional Lines
T. 9 N., R. 15 E., Gila and Salt River Mer., Arizona

CHAINS							
26.30	End of steep ascent; thence over mesa, through dense timber and undergrowth.						
39.52	<p>The cor. of secs. 21, 22, 27, and 28, monumented with a granite stone, 18 x 18 x 8 ins., firmly set 12 ins. in the ground, mkd. with 2 notches on the S., and 3 notches on the E. edges, with a scattered mound of stone, 2½ ft. base, 1 ft. high, S. of the cor., from which the remaining original bearing trees:</p> <p style="padding-left: 40px;">A juniper, 36 ins. diam., bears N. 26° E., 57 lks. dist., mkd. T9N R15E S22 BT. (Record, N. 24° E.)</p> <p style="padding-left: 40px;">A juniper, 27 ins. diam., bears N. 60 3/4° W., 87 lks. dist., with scribe marks S21 BT visible on partially healed blaze. (Record, N. 60° W.)</p> <p>At the corner point</p> <p>Set an iron post, 28 ins. long, 2½ ins. diam., 26 ins. in the ground, with brass cap mkd.</p> <div style="text-align: center; padding: 10px 0;"> <table style="margin: auto; border-collapse: collapse;"> <tr><td colspan="2">T9N R15E</td></tr> <tr><td style="border-right: 1px solid black; padding: 0 5px;">S 21</td><td style="padding: 0 5px;">S 22</td></tr> <tr><td style="border-right: 1px solid black; padding: 0 5px;">S 28</td><td style="padding: 0 5px;">S 27</td></tr> </table> <p>1973</p> </div> <p>from which new bearing trees</p> <p style="padding-left: 40px;">A juniper, 16 ins. diam., bears S. 3° E., 153 lks. dist., mkd. T9N R15E S27 BT.</p> <p style="padding-left: 40px;">A pine, 6 ins. diam., bears S. 56° W., 76 lks. dist., mkd. T9N R15E S28 BT.</p> <p>Set a 6 ft. steel fence post alongside iron post.</p> <p>Rebuild the mound of stone, 2½ ft. base, 1½ ft. high, W. of the cor., and deposit granite stone in mound.</p>	T9N R15E		S 21	S 22	S 28	S 27
T9N R15E							
S 21	S 22						
S 28	S 27						
	N. 0° 08' E., between secs. 21 and 22.						
	Over rolling mesa, through dense timber and light undergrowth.						
20.07	Point for the S 1/16 sec. cor. of secs. 21 and 22, not monumented.						
22.00	Jeep trail, 15 lks. wide, winds E. and W.						
40.14	<p>The 1/4 sec. cor. of secs. 21 and 22, monumented with a quartzite stone, 18 x 12 x 6 ins., loosely set 8 ins. in the ground, mkd. 1/4 on the W. face, with a mound of stone, 2½ ft. base, 1 ft. high, W. of the cor., from which the original bearing trees:</p> <p style="padding-left: 40px;">A pine, 16 ins. diam., bears S. 72½° E., 119 lks. dist., with a healed blaze.</p>						

Dependent Resurvey, Portion of the Subdivisional Lines
T. 9 N., R. 15 E., Gila and Salt River Mer., Arizona

CHAINS	
	<p>A juniper, 13 ins. diam., bears S. 55° W., 64 lks. dist., with scribe marks S21 BT visible on partially healed blaze.</p> <p>At the corner point</p> <p>Set an iron post, 28 ins. long, 2½ ins. diam., 26 ins. in the ground, with brass cap mkd.</p> <p style="text-align: center;">T9N R15E 1/4 S 21 S 22 1973</p> <p>from which new bearing trees</p> <p>A pine, 12 ins. diam., bears N. 48¼° E., 7 lks. dist., mkd. 1/4 S22 BT.</p> <p>A pine, 10 ins. diam., bears N. 58¼° W., 39 lks. dist., mkd. 1/4 S21 BT.</p> <p>Set a 6 ft. steel fence post, and bury the quartzite stone alongside the iron post.</p> <p>Rebuild the mound of stone, 2½ ft. base, 1½ ft. high, W. of the cor.</p> <hr style="width: 20%; margin: 10px auto;"/> <p>N. 0° 01' W., beginning new measurement.</p> <p>Continue through dense timber and light undergrowth.</p>
19.95	<p>Point for the N 1/16 sec. cor. of secs. 21 and 22.</p> <p>Set an iron post, 28 ins. long, 2½ ins. diam., 26 ins. in the ground, with brass cap mkd.</p> <p style="text-align: center;">N 1/16 S 21 S 22 1973</p> <p>from which</p> <p>A juniper, 5 ins. diam., bears N. 22½° E., 111 lks. dist., mkd. N 1/16 S22 BT.</p> <p>A juniper, 3 ins. diam., bears S. 77¼° W., 28 lks. dist., mkd. X BT.</p> <p>Set a 5 ft. steel fence post alongside the iron post.</p>
20.60	<p>Barbed wire fence, bears E. and W.</p>

Dependent Resurvey, Portion of the Subdivisional Lines
T. 9 N., R. 15 E., Gila and Salt River Mer., Arizona

CHAINS					
39.90	<p>The cor. of secs. 15, 16, 21, and 22, monumented with a sandstone, 18 x 10 x 8 ins., loosely set 6 ins. in the ground, mkd. with 9N on the N., and 15 E on the E. faces, 3 notches on the S. and E. edges, with a mound of stone, 4 ft. base, 2 ft. high, SE. of the cor., from which the remaining original bearing trees:</p> <p style="padding-left: 40px;">A pine, 18 ins. diam., bears S. 13½° E., 25 lks. dist., with a healed blaze. (Record, S. 20° E.)</p> <p style="padding-left: 40px;">A dead oak, 12 ins. diam., bears N. 7 3/4° W., 70 lks. dist., with no visible marks. (Record, N. 9° W.)</p> <p>and bearing trees of no record</p> <p style="padding-left: 40px;">A pine, 18 ins. diam., bears N. 43½° E., 22 lks. dist., mkd. with an open blaze.</p> <p style="padding-left: 40px;">A pine, 12 ins. diam., bears S. 23½° W., 25 lks. dist., mkd. with an open blaze.</p> <p style="padding-left: 40px;">A pine, 16 ins. diam., bears N. 79 3/4° W., 38 lks. dist., mkd. with an open blaze.</p> <p>At the corner point</p> <p>Set an iron post, 28 ins. long, 2½ ins. diam., 18 ins. in the ground, and in a mound of stone, 3 ft. base to top, with brass cap mkd.</p> <div style="text-align: center; margin: 10px 0;"> <table style="margin: auto;"> <tr><td colspan="2">T9N R15E</td></tr> <tr><td>S 16 S 15</td></tr> <tr><td>S 21 S 22</td></tr> </table> <p>1973</p> </div> <p>Set a 6 ft. steel fence post alongside iron post, and bury the sandstone in the supporting mound.</p>	T9N R15E		S 16 S 15	S 21 S 22
T9N R15E					
S 16 S 15					
S 21 S 22					
	<p>From the cor. of secs. 14, 15, 22, and 23.</p> <p>N. 89° 59' W., between secs. 15 and 22.</p> <p>Over rolling land, through dense timber and undergrowth.</p>				
2.60	<p>Dry wash, 90 lks. wide, drains SE.</p>				
40.11	<p>The 1/4 sec. cor. of secs. 15 and 22, monumented with a sandstone, 24 x 16 x 6 ins., firmly set 10 ins. in the ground, mkd. 1/4 on the N. face, and in a mound of stone, 2 ft. base, 4 ins. high, from which the original bearing trees:</p> <p style="padding-left: 40px;">A dead oak, 8 ins. diam., bears N. 38¼° E., 17 lks. dist., mkd. 1/4 S15 BT. (Record, N. 34° E.)</p> <p style="padding-left: 40px;">A dead juniper, 30 ins. diam., bears S. 18° W., 150 lks. dist., mkd. 1/4 S22 BT. (Record, S. 16½° W.)</p> <p>At the corner point</p>				

Dependent Resurvey, Portion of the Subdivisional Lines
T. 9 N., R. 15 E., Gila and Salt River Mer., Arizona

CHAINS		
	<p>Set an iron post, 28 ins. long, 2½ ins. diam., 26 ins. in the ground, with brass cap mkd.</p> <p style="text-align: center;">T9N R15E 1/4 $\frac{S\ 15}{S\ 22}$</p> <p style="text-align: center;">1974</p> <p>from which new bearing trees</p> <p style="padding-left: 40px;">A juniper, 12 ins. diam., bears S. 47½° W., 36 lks. dist., mkd. 1/4 S22 BT.</p> <p style="padding-left: 40px;">A pine, 12 ins. diam., bears N. 47½° W., 29 lks. dist., mkd. 1/4 S15 BT.</p> <p>Set a 6 ft. steel fence post and bury the sandstone alongside iron post.</p> <hr style="width: 30%; margin: 10px auto;"/> <p>N. 89° 54' W., beginning new measurement.</p> <p>Over rolling land, through dense timber and light undergrowth.</p>	40.08
	<p>The cor. of secs. 15, 16, 21, and 22.</p> <hr style="width: 80%; margin: 10px auto;"/> <p>N. 0° 25' E., between secs. 15 and 16.</p> <p>Over mountainous land, descend along steep WNW. slope, through dense timber and brush.</p>	9.98
	<p>An original line tree, a juniper, 44 ins. diam., in good condition, mkd. one notch each on the N. and S. faces. This now becomes an angle point. (Record, 60 ins. diam.)</p> <hr style="width: 30%; margin: 10px auto;"/> <p>N. 0° 09' E., beginning new measurement.</p> <p>Continue descent along WNW. slope, through dense timber and undergrowth.</p>	29.92
	<p>Gentry Creek, 6 lks. wide, course S.; thence along W. edge of creek bed.</p>	30.42
	<p>Point for the 1/4 sec. cor. of secs. 15 and 16, at proportionate distance. There is no remaining evidence of the original corner.</p> <p>Set an iron post, 28 ins. long, 2½ ins. diam., 24 ins. in the ground, with brass cap mkd.</p> <p style="text-align: center;">T9N R15E 1/4 S 16 S 15</p> <p style="text-align: center;">1974</p> <p>from which</p> <p style="padding-left: 40px;">An oak, 14 ins. diam., bears N. 41° E., 47 lks. dist., mkd. 1/4 S15 BT.</p>	

Dependent Resurvey, Portion of the Subdivisional Lines
T. 9 N., R. 15 E., Gila and Salt River Mer., Arizona

CHAINS

A pine, 8 ins. diam., bears N. $47\frac{1}{4}^{\circ}$ W., 70 lks.
dist., mkd. 1/4 S16 BT.

Set a 6 ft. steel fence post alongside the iron post.

Corner is located 20 lks. W. of center of Gentry Creek, 6
lks. wide, course S.

50.67 Point for the N 1/16 sec. cor. of secs. 15 and 16.

Set an iron post, 28 ins. long, $2\frac{1}{2}$ ins. diam., 26 ins. in
the ground, with brass cap mkd.

N 1/16

S 16 | S 15

1974

from which

An elm, 10 ins. diam., bears S. 36° E., 74 lks.
dist., mkd. N 1/16 S15 BT.

An elm, 12 ins. diam., bears S. 25° W., 78 lks.
dist., mkd. N 1/16 S16 BT.

Set a 6 ft. steel fence post alongside the iron post.

The corner is located on the E. edge of a wash, 120 lks.
wide, in which Gentry Creek, 3 lks. wide, drains south-
erly through the center.

From this point, a corner established by Carl Meng, RE,
in 1958, bears N. $13^{\circ} 27'$ W., 0.34 chs. dist., monumented
with an iron pipe, $1\frac{1}{2}$ ins. diam., firmly set, projecting
2 ins. above the ground.

53.17 Gentry Creek, 3 lks. wide, course S.

70.92 The cor. of secs. 9, 10, 15, and 16, monumented with a
sandstone, 12 x 9 x 7 ins., firmly set 6 ins. in the
ground, mkd. with 4 gooves on the S., and 3 grooves on
the E. faces, with a mound of stone, $3\frac{1}{2}$ ft. base, 8 ins.
high, W. of the cor., from which bearing trees of no
record:

An oak, 14 ins. diam., bears N. 89° E., 60 lks.
dist., with a nail at breast height.

A pine, 24 ins. diam., bears N. $8\frac{1}{2}^{\circ}$ W., 24 lks.
dist., with a nail at breast height.

At the corner point

Set an iron post, 28 ins. long, $2\frac{1}{2}$ ins. diam., 26 ins. in
the ground, with brass cap mkd.

T9N R15E
S 9 | S 10
S 16 | S 15

1974

Dependent Resurvey, Portion of the Subdivisional Lines
T. 9 N., R. 15 E., Gila and Salt River Mer., Arizona

CHAINS		
	<p>Set a 6 ft. steel fence post and bury the sandstone alongside the iron post.</p> <p>The corner is located 30 lks. W. of the W. branch of Gentry Creek, dry, 30 lks. wide, drains S.</p> <hr/> <p>From the cor. of secs. 10, 11, 14, and 15</p> <p>S. 89° 42' W., between secs. 10 and 15.</p> <p>Over mountainous land, through dense timber and light undergrowth.</p> <p>40.15 The 1/4 sec. cor. of secs. 10 and 15, monumented with a granite stone, 20 x 10 x 4 ins., firmly set 8 ins. in the ground, mkd. 1/4 on the N. face, with a mound of stone, 2½ ft. base, 1 ft. high, N. of the cor.</p> <p>At the corner point</p> <p>Set an iron post, 28 ins. long, 2½ ins. diam., 26 ins. in the ground, with brass cap mkd.</p> <p style="text-align: center;">T9N R15E 1/4 $\frac{S\ 10}{S\ 15}$ 1974</p> <p>from which</p> <p style="padding-left: 40px;">A pine, 10 ins. diam., bears S. 27 3/4° E., 24 lks. dist., mkd. 1/4 S15 BT.</p> <p style="padding-left: 40px;">A pine, 8 ins. diam., bears N. 43½° W., 33 lks. dist., mkd. 1/4 S10 BT.</p> <p>Set a 6 ft. steel fence post and bury the granite stone alongside the iron post.</p> <hr/> <p>N. 89° 04' W., beginning new measurement.</p> <p>Over mountainous land, through dense timber and light undergrowth.</p>	
11.00	E. branch of Gentry Creek, dry, bed 150 lks. wide, drains SW.	
16.80	Wash, 20 lks. wide, drains SW.	
19.97	<p>Point for the W 1/16 sec. cor. of secs. 10 and 15.</p> <p>Set an iron post, 28 ins. long, 2½ ins. diam., 26 ins. in the ground, with brass cap mkd.</p> <p style="text-align: center;">W 1/16 $\frac{S\ 10}{S\ 15}$ 1974</p>	

Dependent Resurvey, Portion of the Subdivisional Lines
T. 9 N., R. 15 E., Gila and Salt River Mer., Arizona

CHAINS	
	<p>from which</p> <p>A pine, 6 ins. diam., bears N. $52\frac{1}{4}^{\circ}$ E., 78 lks. dist., mkd. W 1/16 S10 BT.</p> <p>A pine, 14 ins. diam., bears S. $62\frac{3}{4}^{\circ}$ E., 52 lks. dist., mkd. W 1/16 S15 BT.</p> <p>Set a 6 ft. steel fence post alongside the iron post.</p> <p>The corner is located 4 lks. W. of a fence bearing N. and S.</p> <p>From this point, a corner established by Carl Meng, RE, in 1958, bears S. $10^{\circ} 21'$ E., 0.14 chs. dist., monumented with an iron pipe, 1 in. diam., firmly set, projecting 2 ins. above the ground.</p>
39.64	W. branch of Gentry Creek, dry, 30 lks. wide, drains S.
39.94	The cor. of secs. 9, 10, 15, and 16.
	<p>N. $0^{\circ} 20'$ E., between secs. 9 and 10.</p> <p>Over mountainous land, through dense timber and light undergrowth.</p>
2.50	W. branch of Gentry Creek, dry, 30 lks. wide, drains SSE.
19.45	Barbed wire fence bears E. and W.
19.67	Point for the S 1/16 sec. cor. of secs. 9 and 10.
	<p>Set an iron post, 28 ins. long, $2\frac{1}{2}$ ins. diam., 26 ins. in the ground, with brass cap mkd.</p> <p style="text-align: center;">S 1/16</p> <p style="text-align: center;">S 9 S 10</p> <p style="text-align: center;">1974</p>
	<p>from which</p> <p>A pine, 8 ins. diam., bears N. 40° E., 41 lks. dist., mkd. S 1/16 S10 BT.</p> <p>A juniper, 6 ins. diam., bears N. $37\frac{1}{4}^{\circ}$ W., 70 lks. dist., mkd. S 1/16 S9 BT.</p> <p>Set a 6 ft. steel fence post alongside the iron post.</p> <p>From this point, a corner established by Carl Meng, RE, in 1958, bears S. $16^{\circ} 42'$ W., 0.02 chs. dist., monumented with an iron pipe, 1 in. diam., firmly set, projecting 6 ins. above the ground.</p> <p>From this same point, a corner of unknown origin, bears S. $0^{\circ} 21'$ E., 0.22 chs. dist., monumented with an iron rod, $\frac{3}{8}$ ins. diam., firmly set, projecting 2 ins. above the ground, and in a fence bearing E. and W.</p>

Dependent Resurvey, Portion of the Subdivisional Lines
T. 9 N., R. 15 E., Gila and Salt River Mer., Arizona

CHAINS		
39.34	<p>The 1/4 sec. cor. of secs. 9 and 10, monumented with a granite stone, 14 x 8 x 6 ins., firmly set 4 ins. in the ground, mkd. 1/4 on the S. face, with a mound of stone, 3 ft. base, 1½ ft. high, N. of the cor., from which the original bearing trees:</p> <p style="padding-left: 40px;">A pine, 12 ins. diam., bears N. 80° E., 95 lks. dist., with a healed blaze. (Record, 97 lks.)</p> <p style="padding-left: 40px;">A juniper, 16 ins. diam., bears S. 55 3/4° W., 118 lks. dist., mkd. T9N R15E 1/4 S9 BT. (Record, S. 55° W., 115 lks.)</p> <p>At the corner point</p> <p>Set an iron post, 28 ins. long, 2½ ins. diam., 18 ins. in the ground, and in a mound of stone, 4 ft. base to top, with brass cap mkd.</p> <p style="text-align: center;">T9N R15E 1/4</p> <p style="text-align: center;">S 9 S 10</p> <p style="text-align: center;">1974</p> <p>from which new bearing trees</p> <p style="padding-left: 40px;">An oak, 12 ins. diam., bears N. 52¼° E., 29 lks. dist., mkd. 1/4 S10 BT.</p> <p style="padding-left: 40px;">An oak, 7 ins. diam., bears N. 58½° W., 19 lks. dist., mkd. 1/4 S9 BT.</p> <p>Set a 6 ft. steel fence post alongside iron post, and deposit the granite stone in the supporting mound.</p> <hr style="width: 20%; margin: 10px auto;"/> <p>N. 0° 12' E., beginning new measurement.</p> <p>Over mountainous land, through dense timber and light undergrowth.</p>	
39.91	<p>The cor. of secs. 3, 4, 9, and 10, monumented with an iron post, 2½ ins. diam., firmly set, projecting 10 ins. above the ground, and in a mound of stone, 2½ ft. base to top, with brass cap mkd.</p> <p style="text-align: center;">T9N R15E S 4 S 3 S 9 S 10</p> <p style="text-align: center;">1969</p> <p>from which the remains of the original bearing trees</p> <p style="padding-left: 40px;">An oak, 24 ins. diam., bears S. 87° E., 35 lks. dist., with no visible marks (Record, pine, N. 53½° E.)</p> <p style="padding-left: 40px;">A juniper, 22 ins. diam., bears S. 48½° E., 70 lks. dist., mkd. T9N R15E S10 BT. (Record, S. 49½° E.)</p>	

Dependent Resurvey, Portion of the Subdivisional Lines
T. 9 N., R. 15 E., Gila and Salt River Mer., Arizona

CHAINS

A stump hole, bears S. 75° W., 10 lks. dist., with an uprooted oak alongside, 14 ins. diam., with no visible marks.

A stump hole, bears N. 77½° W., 134 lks. dist., with an uprooted pine alongside, 18 ins. diam., with no visible marks. (Record, N. 78½° W.)

and the 1969 bearing trees

A juniper, 6 ins. diam., bears S. 71 3/4° W., 44 lks. dist., mkd. T9N R15E S9 BT. (Record, S. 73° W.)

A pine, 6 ins. diam., bears N. 74¼° W., 50 lks. dist., mkd. T9N R15E S4 BT. (Record, N. 73° W.)

From the cor. of secs. 2, 3, 10, and 11.

S. 89° 18' W., between secs. 3 and 10.

Over rolling land, through dense timber and light undergrowth.

39.91 The 1/4 sec. cor. of secs. 3 and 10, monumented with an iron post, 2½ ins. diam., firmly set, projecting 12 ins. above the ground, and in a mound of stone, 2 ft. base to top, with brass cap mkd.

T9N R15E
1/4 $\frac{S\ 3}{S\ 10}$

1969

from which the original bearing tree

A juniper, 28 ins. diam., bears N. 12¼° E., 10 lks. dist., mkd. 1/4 S3 BT. (Record, NORTH)

and 1969 bearing tree

A juniper, 45 ins. diam., bears S. 33° E., 98 lks. dist., mkd. 1/4 S10 BT.

A mound of stone, 2 ft. base, 1 ft. high, is N. of the cor.

The corner is located 2 chs. N. of Lost Tank Ridge Road, dirt, 20 lks. wide, bears NW. and SE.

S. 89° 56' W., beginning new measurement.

Over rolling land, through dense timber and light undergrowth.

32.00 Lost Tank Ridge Road, dirt, 20 lks. wide, bears NW. and SE.

39.81 The cor. of secs, 3, 4, 9, and 10.

Dependent Resurvey, Portion of the Subdivisional Lines
T. 9 N., R. 15 E., Gila and Salt River Mer., Arizona

CHAINS	
	From the standard cor. of secs. 32 and 33
	N. 0° 08' E., between secs. 32 and 33.
	Over rolling land, through dense timber and light undergrowth.
28.70	Dirt road, 20 lks. wide, bears WNW. and ESE.
39.97	The 1/4 sec. cor. of secs. 32 and 33, monumented with a granite stone, 12 x 8 x 8 ins., firmly set 5 ins. in the ground, mkd. with 1/4 on the W. face, with a mound of stone, 2 ft. base, 1 ft. high, W. of the cor., from which the original bearing trees:
	A juniper, 12 ins. diam., bears S. 33° E., 93 lks. dist., with a healed blaze.
	An oak, 12 ins. diam, bears N. 60° W., 100 lks. dist., with a healed blaze.
	At the corner point
	Set an iron post, 28 ins. long, 2½ ins. diam., 26 ins. in the ground, with brass cap mkd.
	T9N R15E 1/4
	S 32 S 33
	1973
	from which a new bearing tree
	A pine, 8 ins. diam., bears N. 57½° E., 39 lks. dist., mkd. 1/4 S33 BT.
	Bury the granite stone alongside the iron post.

	N. 0° 01' W., beginning new measurement.
	Over rolling land, through dense timber and light undergrowth.
16.10	Creek, dry, 20 lks. wide, course SE.
39.91	The cor. of secs. 28, 29, 32, and 33, monumented with a granite stone, 15 x 12 x 5 ins., firmly set 10 ins. in the ground, mkd. with 4 horizontal grooves and 1 vertical groove on the E. face, with a mound of stone, 3 ft. base, 8 ins. high, W. of the cor.
	At the corner point
	Set an iron post, 28 ins. long, 2½ ins. diam., 26 ins. in the ground, with brass cap mkd.
	T9N R15E S 29 S 28 S 32 S 33
	1973

Dependent Resurvey, Portion of the Subdivisional Lines
T. 9 N., R. 15 E., Gila and Salt River Mer., Arizona

CHAINS	
	<p>from which</p> <p>A juniper, 4 ins. diam., bears N. 30° E., 20 lks. dist., mkd. X BT.</p> <p>A juniper, 10 ins. diam., bears S. 28½° E., 24 lks. dist., mkd. T9N R15E S33 BT.</p> <p>A pine, 6 ins. diam., bears S. 45° W., 159 lks. dist., mkd. T9N R15E S32 BT.</p> <p>A pine, 3 ins. diam., bears N. 77° W., 82 lks. dist., mkd. X BT.</p> <p>Set a 6 ft. steel fence post and bury the granite stone alongside the iron post.</p> <p>Rebuild the mound of stone, 2½ ft. base, 1½ ft. high, W. of the cor.</p>
19.88	<p>From the cor. of secs. 27, 28, 33, and 34.</p> <p>S. 89° 50' W., between secs. 28 and 33.</p> <p>Over mountainous land, through dense timber and light undergrowth.</p> <p>Point for the E 1/16 sec. cor. of secs. 28 and 33.</p> <p>Set an iron post, 28 ins. long, 2½ ins. diam., 26 ins. in the ground, with brass cap mkd.</p> <p style="text-align: center;">E 1/16 $\frac{S\ 28}{S\ 33}$</p> <p style="text-align: center;">1973</p>
22.50	<p>from which</p> <p>A juniper, 8 ins. diam., bears N. 32° E., 32 lks. dist., mkd. E 1/16 S28 BT.</p> <p>A pine, 16 ins. diam., bears S. 33¼° W., 79 lks. dist., mkd. E 1/16 S33 BT.</p> <p>Set a 6 ft. steel fence post alongside the iron post.</p> <p>Ellison Creek, 70 lks. wide, course SSE.</p>
27.00	<p>Dirt road, 30 lks. wide, bears NW. and SE.</p>
39.76	<p>The 1/4 sec. cor. of secs. 28 and 33, monumented with a granite stone, 16 x 9 x 4 ins., loosely set 9 ins. in the ground, mkd. with 1/4 on the N., face, with a scattered mound of stone, 2½ ft. base, 1 ft. high, N. of the cor., from which the original bearing trees:</p> <p>A juniper, 6 ins. diam., bears N. 69¼° E., 59 lks. dist., mkd. 1/4 S28 BT. (Record, N. 70° E.)</p>

Dependent Resurvey, Portion of the Subdivisional Lines
T. 9 N., R. 15 E., Gila and Salt River Mer., Arizona

CHAINS		
	<p>A juniper, 12 ins. diam., bears S. 58° W., 55 lks. dist., with a healed blaze.</p> <p>At the corner point</p> <p>Set an iron post, 28 ins. long, 2½ ins. diam., 26 ins. in the ground, with brass cap mkd.</p> <p style="text-align: center;">T9N R15E 1/4 S 28 S 33</p> <p style="text-align: center;">1973</p> <p>from which a new bearing tree</p> <p>A pine, 3 ins. diam., bears S. 30° E., 40 lks. dist., mkd. X BT.</p> <p>Bury the granite stone alongside the iron post.</p> <p>Rebuild the mound of stone, 2½ ft. base, 1½ ft. high, N. of the cor.</p> <hr style="width: 20%; margin: 10px auto;"/> <p>S. 89° 46' W., beginning new measurement.</p> <p>Over mountainous land, through dense timber and undergrowth.</p>	
39.88	The cor. of secs. 28, 29, 32, and 33.	
	<p>N. 0° 02' E., between secs. 28 and 29.</p> <p>Over mountainous land, ascend through dense timber and undergrowth.</p>	
39.80	<p>The 1/4 sec. cor. of secs. 28 and 29, monumented with a granite stone, 16 x 14 x 10 ins., loosely set 6 ins. in the ground, mkd. with 1/4 on the W. face, with a mound of stone, 3 ft. base, 1 ft. high, W. of the cor., from which the remaining original bearing tree:</p> <p>A juniper, 24 ins. diam., bears S. 78° E., 64 lks. dist., mkd. 1/4 S28 BT. (Record, S. 81° E.)</p> <p>At the corner point</p> <p>Set an iron post, 28 ins. long, 2½ ins. diam., 26 ins. in the ground, with brass cap mkd.</p> <p style="text-align: center;">T9N R15E 1/4</p> <p style="text-align: center;">S 29 S 28</p> <p style="text-align: center;">1973</p> <p>from which new bearing trees</p> <p>A spruce, 12 ins. diam., bears N. 71½° E., 14 lks. dist., mkd. 1/4 S28 BT.</p>	

Dependent Resurvey, Portion of the Subdivisional Lines
T. 9 N., R. 15 E., Gila and Salt River Mer., Arizona

CHAINS					
	<p>A pine, 10 ins. diam., bears N. 89½° W., 29 lks. dist., mkd. 1/4 S29 BT.</p> <p>Set a 6 ft. steel fence post and bury the granite stone alongside the iron post.</p> <hr/> <p>N. 0° 11' E., beginning new measurement.</p> <p>Over mountainous land, through dense timber and undergrowth.</p>				
35.80	Wash, 50 lks. wide, drains SE.				
39.74	<p>The cor. of secs. 20, 21, 28, and 29, monumented with a granite stone, 15 x 12 x 5 ins., firmly set 10 ins. in the ground, mkd. with 4 grooves on the E., and 2 grooves on the S. faces, and in a mound of stone, 2½ ft. base, 10 ins. high, from which the remains of the original bearing trees:</p> <p style="padding-left: 40px;">A dead juniper, 8 ins. diam., bears N. 48° E., 28 lks. dist., with a healed blaze. (Record, oak, 24 lks.)</p> <p style="padding-left: 40px;">A juniper, 38 ins. diam., bears S. 31° E., 102 lks. dist., mkd. T9N R15E S28 BT. (Record, 104 lks.)</p> <p style="padding-left: 40px;">A dead juniper, 13 ins. diam., bears S. 41° W., 85 lks. dist., with a healed blaze. (Record, oak)</p> <p>At the corner point</p> <p>Set an iron post, 28 ins. long, 2½ ins. diam., 24 ins. in the ground, with brass cap mkd.</p> <div style="text-align: center; margin: 10px 0;"> <table style="margin: auto;"> <tr><td colspan="2">T9N R15E</td></tr> <tr><td>S 20 S 21</td></tr> <tr><td>S 29 S 28</td></tr> </table> <p>1973</p> </div> <p>from which new bearing trees</p> <p style="padding-left: 40px;">A pine, 10 ins. diam., bears N. 64½° E., 37 lks. dist., mkd. T9N R15E S21 BT.</p> <p style="padding-left: 40px;">A pine, 8 ins. diam., bears S. 51¼° E., 53 lks. dist., mkd. T9N R15E S28 BT.</p> <p style="padding-left: 40px;">A pine, 6 ins. diam., bears S. 39 3/4° W., 37 lks. dist., mkd. T9N R15E S29 BT.</p> <p style="padding-left: 40px;">A pine, 14 ins. diam., bears N. 6 3/4° W., 18 lks. dist., mkd. T9N R15E S20 BT.</p> <p>Set a 6 ft. steel fence post and bury the granite stone alongside the iron post.</p> <p>Raise a mound of stone, 2 ft. base, 1 ft. high, W. of the cor.</p> <hr/>	T9N R15E		S 20 S 21	S 29 S 28
T9N R15E					
S 20 S 21					
S 29 S 28					

Dependent Resurvey, Portion of the Subdivisional Lines
T. 9 N., R. 15 E., Gila and Salt River Mer., Arizona

CHAINS	
	<p>From the cor. of secs. 21, 22, 27, and 28.</p>
	<p>S. 89° 57' W., between secs. 21 and 28.</p>
	<p>Over mountainous land, through dense timber and light undergrowth.</p>
12.00	<p>Descend over steep W. slope.</p>
20.04	<p>Point for the E 1/16 sec. cor. of secs. 21 and 28.</p>
	<p>Set an iron post, 28 ins. long, 2½ ins. diam., 26 ins. in the ground, with brass cap mkd.</p>
	<p style="text-align: center;">E 1/16 $\frac{S\ 21}{S\ 28}$</p>
	<p style="text-align: center;">1973</p>
	<p>from which</p>
	<p style="padding-left: 40px;">A pine, 8 ins. diam., bears S. 29° W., 17 lks. dist., mkd. E 1/16 S28 BT.</p>
	<p style="padding-left: 40px;">A pine, 16 ins. diam., bears N. 21° W., 44 lks. dist., mkd. E 1/16 S21 BT.</p>
	<p>Set a 6 ft. steel fence post alongside the iron post.</p>
24.00	<p>Barbed wire fence, bears N. and S.</p>
25.05	<p>Point for the E-W-E 1/256 sec. cor. of secs. 21 and 28.</p>
	<p>Set an iron post, 28 ins. long, 2½ ins. diam., 26 ins. in the ground, with brass cap mkd.</p>
	<p style="text-align: center;">EWE 1/256 $\frac{S\ 21}{S\ 28}$</p>
	<p style="text-align: center;">1973</p>
	<p>from which</p>
	<p style="padding-left: 40px;">A pine, 8 ins. diam., bears S. 16¼° W., 77 lks. dist., mkd. EWE 1/256 S28 BT.</p>
	<p style="padding-left: 40px;">A pine, 4 ins. diam., bears N. 59° W., 70 lks. dist., mkd. X BT.</p>
	<p>Set a 6 ft. steel fence post alongside the iron post.</p>
27.30	<p>Gentry Creek, 12 lks. wide, course SSE.</p>
35.07	<p>Point for the W-W-E 1/256 sec. cor. of secs. 21 and 28.</p>
	<p>Set an iron post, 28 ins. long, 2½ ins. diam., 26 ins. in the ground, with brass cap mkd.</p>

Dependent Resurvey, Portion of the Subdivisional Lines
T. 9 N., R. 15 E., Gila and Salt River Mer., Arizona

CHAINS	
	<p style="text-align: center;">WWE 1/256 $\frac{S\ 21}{S\ 28}$</p> <p style="text-align: center;">1969</p> <p>from which</p> <p style="padding-left: 40px;">A pine, 12 ins. diam., bears N. $24\frac{1}{2}^\circ$ E., 68 lks. dist., mkd. WWE 1/256 S21 BT.</p> <p style="padding-left: 40px;">A pine, 4 ins. diam., bears S. $32\frac{1}{4}^\circ$ E., 58 lks. dist., mkd. X BT.</p> <p>Set a 6 ft. steel fence post alongside the iron post.</p> <p>36.40 Dirt road, 25 lks. wide, bears NNW. and SSE.</p> <p>40.08 The 1/4 sec. cor. of secs. 21 and 28, monumented with an iron post, $2\frac{1}{2}$ ins. diam., firmly set, projecting 12 ins. above the ground, and in a mound of stone, $2\frac{1}{2}$ ft. base to top, with brass cap mkd.</p>
	<p style="text-align: center;">T9N R15E</p> <p style="text-align: center;">1/4 $\frac{S\ 21}{S\ 28}$</p> <p style="text-align: center;">1969</p> <p>from which the remaining original bearing tree</p> <p style="padding-left: 40px;">A pine, 20 ins. diam., bears N. $6\ 3/4^\circ$ E., 75 lks. dist., with a charred blaze. (Record, N. 8° E.)</p> <p>and the 1969 bearing trees</p> <p style="padding-left: 40px;">A pine, 10 ins. diam., bears S. $11\ 3/4^\circ$ W., 21 lks. dist., with a healed blaze. (Record, S. 13° W.)</p> <p style="padding-left: 40px;">A pine, 12 ins. diam., bears N. 60° W., 61 lks. dist., with a healed blaze. (Record, N. $57\frac{1}{4}^\circ$ W.)</p> <hr style="width: 20%; margin-left: auto; margin-right: auto;"/> <p>N. $89^\circ\ 54'$ W., beginning new measurement.</p> <p>Over mountainous land, ascend over steep E. slope, through dense timber and light undergrowth.</p> <p>20.00 E. rim of Gentry Mountain, bears N. and S., thence over rolling land.</p> <p>39.64 The cor. of secs. 20, 21, 28, and 29.</p>
	<p>N. $1^\circ\ 39'$ E., between secs. 20 and 21.</p> <p>Over rolling land, on top of Gentry Mountain, through dense timber and light undergrowth.</p> <p>40.28 The 1/4 sec. cor. of secs. 20 and 21, monumented with a granite stone, 18 x 8 x 4 ins., loosely set 10 ins. in the ground, mkd. with 1/4 on the W. face, with a mound of stone, $2\frac{1}{2}$ ft. base, 1 ft. high, W. of the cor.</p> <p>At the corner point</p>

Dependent Resurvey, Portion of the Subdivisional Lines
T. 9 N., R. 15 E., Gila and Salt River Mer., Arizona

CHAINS

Set an iron post, 28 ins. long, 2½ ins. diam., 26 ins. in the ground, with brass cap mkd.

T9N R15E

1/4

S 20|S 21

1973

from which

A pine, 15 ins. diam., bears N. 60 3/4° E., 20 lks. dist., mkd. 1/4 S21 BT.

A pine, 8 ins. diam., bears N. 58½° W., 14 lks. dist., mkd. 1/4 S20 BT.

Set a 6 ft. steel fence post and bury the granite stone alongside the iron post.

Rebuild the mound of stone, 2½ ft. base, 1½ ft. high, W. of the cor.

N. 2° 01' W., beginning new measurement.

Over mountainous land, through dense timber and undergrowth.

6.00 N. rim of Gentry Mountain, bears NW. and SE., thence descend steep NE. slope.

39.44 The cor. of secs. 16, 17, 20, and 21, monumented with an iron post, 2½ ins. diam., firmly set, projecting 14 ins. above the ground, and in a mound of stone, 3½ ft. base to top, with a mound of stone, 3 ft. base, 1½ ft. high, W. of the cor., with brass cap mkd.

T9N R15E

S 17|S 16

S 20|S 21

1969

from which the remains of the original bearing trees

A pine, 22 ins. diam., bears N. 81½° E., 22 lks. dist., with a healed blaze. (Record, N. 80° E.)

An oak, 28 ins. diam., bears S. 24½° E., 33 lks. dist., with a healed blaze. (Record, S. 22° E., 31 lks.)

A pine, 14 ins. diam., bears S. 19½° W., 32 lks. dist., with a healed blaze.

A stump hole, bears N. 46° W., 15 lks. dist., with an uprooted dead pine alongside, 8 ins. diam., with no legible marks.

Dependent Resurvey, Portion of the Subdivisional Lines
T. 9 N., R. 15 E., Gila and Salt River Mer., Arizona

CHAINS

and 1969 bearing trees

A juniper, 6 ins. diam., bears S. 43° E., 26½ lks. dist., mkd. X BT.

An oak, 6 ins. diam., bears N. 33° W., 42½ lks. dist., mkd. X BT.

From the cor. of secs. 15, 16, 21, and 22.

S. 89° 55' W., between secs. 16 and 21.

Over mountainous land, through dense timber and undergrowth; descend steep W. slope.

10.50 Gentry Creek, 12 lks. wide, course SSE.

12.30 Dirt road, 20 lks. wide, bears NE. and SW.

20.03 Point for the E 1/16 sec. cor. of secs. 16 and 21.

Set an iron post, 28 ins. long, 2½ ins. diam., 24 ins. in the ground, with brass cap mkd.

E 1/16 $\frac{S\ 16}{S\ 21}$

1973

from which

A pine, 14 ins. diam., bears S. 6¼° W., 29 lks. dist., mkd. E 1/16 S21 BT.

A pine, 16 ins. diam., bears N. 34° W., 34 lks. dist., mkd. E 1/16 S16 BT.

Set a 6 ft. steel fence post alongside the iron post.

40.06 The 1/4 sec. cor. of secs. 16 and 21, monumented with an iron post, 2½ ins. diam., firmly set, projecting 12 ins. above the ground, and in a mound of stone, 2 ft. base, 6 ins. high, with brass cap mkd.

T9N R15E

1/4 $\frac{S\ 16}{S\ 21}$

1969

from which the remains of the original bearing trees

A dead oak, 8 ins. diam., bears S. 12¼° E., 42 lks. dist., with a partially rotted blaze. (Record, pine, S. 14 3/4° E.)

A dead oak, 12 ins. diam., bears N. 12¼° W., 30 lks. dist., mkd. 1/4 S16 BT. (Record, N. 10° W.)

and 1969 bearing trees

Dependent Resurvey, Portion of the Subdivisional Lines
T. 9 N., R. 15 E., Gila and Salt River Mer., Arizona

CHAINS	
	<p>A pine, 4 ins. diam., bears S. 71 3/4° E., 43 lks. dist., mkd. X BT.</p> <p>A juniper, 24 ins. diam., bears N. 80° W., 21 lks. dist., mkd. T9N R15E 1/4 S16 BT. (Record, N. 78° W.)</p> <hr/> <p>S. 89° 39' W., beginning new measurement.</p> <p>Over rolling land, through dense timber and light undergrowth.</p>
25.00	Dirt road, 20 lks. wide, bears NW. and SE.
27.00	West Prong of Gentry Creek, 12 lks. wide, course SE.
39.99	The cor. of secs. 16, 17, 20, and 21.
	<hr/> <p>N. 0° 12' E., between secs. 16 and 17.</p> <p>Over mountainous land, through dense timber and light undergrowth.</p>
5.60	West prong of Gentry Creek, 12 lks. wide, course SE.
7.50	Dirt road, 20 lks. wide, bears NW. and SE.
39.72	<p>The 1/4 sec. cor. of secs. 16 and 17, monumented with a granite stone, 14 x 8 x 4 ins., firmly set 6 ins. in the ground, mkd. 1/4 on the W. face, with a mound of stone, 1 1/2 ft. base, 4 ins. high, W. of the cor., from which the original bearing trees:</p> <p>An oak, 18 ins. diam., bears N. 55 1/2° E., 56 lks. dist., with a healed blaze. (Record, N. 54 1/2° E.)</p> <p>An oak, 12 ins. diam., bears S. 31° W., 62 lks. dist., with scribe marks BT visible on a partially healed blaze.</p> <p>At the corner point</p> <p>Set an iron post, 28 ins. long, 2 1/2 ins. diam., 20 ins. in the ground, and in a mound of stone, 2 1/2 ft. base to top, with brass cap mkd.</p> <p style="text-align: center;">T9N R15E 1/4</p> <p style="text-align: center;">S 17 S 16</p> <p style="text-align: center;">1974</p> <p>from which a new bearing tree</p> <p>An oak, 6 ins. diam., bears S. 44 1/2° E., 24 lks. dist., mkd. 1/4 S16 BT.</p> <p>Deposit the granite stone in the supporting mound.</p> <hr/>

Dependent Resurvey, Portion of the Subdivisional Lines
T. 9 N., R. 15 E., Gila and Salt River Mer., Arizona

CHAINS							
	<p>N. 0° 16' E., beginning new measurement.</p>						
	<p>Over mountainous land, through dense timber and undergrowth.</p>						
32.30	<p>Trail road, 16 lks. wide, bears E. and W.</p>						
37.20	<p>Trail road, 15 lks. wide, bears E. and W.</p>						
39.98	<p>The cor. of secs. 8, 9, 16, and 17, monumented with a sandstone, 24 x 10 x 8 ins., firmly set 8 ins. in the ground, mkd. with 4 grooves on the S. and E. faces, and in a mound of stone, 4 ft. base, 2 ft. high, from which the remains of the original bearing trees:</p>						
	<p>A dead pine, 20 ins. diam., bears N. 36½° E., 126 lks. dist., mkd. T9N R15E S9 BT.</p>						
	<p>A juniper, 30 ins. diam., bears S. 86 3/4° E., 91 lks. dist., mkd. T9N R15E S16 BT. (Record, S. 87½° E.)</p>						
	<p>A stump hole, bears S. 46° W., 26 lks. dist., with an uprooted pine alongside, 26 ins. diam., mkd. T9N R15E S17 BT.</p>						
	<p>A pine, 16 ins. diam., bears S. 33½° W., 58 lks. dist., mkd. T9N R15E S8 BT. (Record, N. 34° W., 60 lks.)</p>						
	<p>At the corner point</p>						
	<p>Set an iron post, 28 ins. long, 2½ ins. diam., 18 ins. in the ground, and in a mound of stone, 4 ft. base to top, with brass cap mkd.</p>						
	<table style="margin-left: auto; margin-right: auto;"> <tr> <td colspan="2" style="text-align: center;">T9N R15E</td> </tr> <tr> <td style="text-align: center;">S 8</td> <td style="text-align: center;">S 9</td> </tr> <tr> <td style="text-align: center;">S 17</td> <td style="text-align: center;">S 16</td> </tr> </table>	T9N R15E		S 8	S 9	S 17	S 16
T9N R15E							
S 8	S 9						
S 17	S 16						
	<p style="text-align: center;">1974</p>						
	<p>from which new bearing trees</p>						
	<p>A juniper, 14 ins. diam., bears N. 9¼° E., 55 lks. dist., mkd. T9N R15E S9 BT.</p>						
	<p>A pine, 12 ins. diam., bears S. 19¼° W., 57 lks. dist., mkd. T9N R15E S17 BT.</p>						
	<p>Set a 6 ft. steel fence post alongside the iron post, and deposit the sandstone in the supporting mound of stone.</p>						
	<p>From the cor. of secs. 9, 10, 15, and 16.</p>						
	<p>S. 89° 23' W., between secs. 9 and 16.</p>						
	<p>Over rolling land, through scattered timber and light undergrowth.</p>						

Dependent Resurvey, Portion of the Subdivisional Lines
T. 9 N., R. 15 E., Gila and Salt River Mer., Arizona

CHAINS	
11.10	Dirt road, 14 lks. wide, bears NNW. and SSE, thence ascend steep NE. slope, along old barbed wire fence.
14.82	Point for the W-E-E 1/256 sec. cor. of secs. 9 and 16. Set an iron post, 28 ins. long, 2½ ins. diam., 24 ins. in the ground, with brass cap mkd.
	$\text{W E E } 1/256 \quad \frac{\text{S } 9}{\text{S } 16}$
	1974
	from which
	A pine, 12 ins. diam., bears S. 33 3/4° W., 29 lks. dist., mkd. WEE 1/256 S16 BT.
	A pine, 4 ins. diam., bears N. 15 3/4° W., 31 lks. dist., mkd. X BT.
	Set a 6 ft. steel fence post alongside the iron post.
	The corner is located 8 lks. S. of a barbed wire fence bearing E. and W.
	From this point, a corner established by Carl Meng, RE, in 1959, bears N. 76° 40' W., 0.14 chs. dist., monumented with an iron pipe, 1 in. diam., firmly set, projecting 6 ins. above the ground, and in a mound of stone, 1½ ft. base, 1/2 ft. high.
19.76	Point for the E 1/16 sec. cor. of secs. 9 and 16. Set an iron post, 28 ins. long, 2½ ins. diam., 26 ins. in the ground, with brass cap mkd.
	$\text{E } 1/16 \quad \frac{\text{S } 9}{\text{S } 16}$
	1974
	from which
	A pine, 12 ins. diam., bears S. 45 3/4° W., 30 lks. dist., mkd. E 1/16 S16 BT.
	A pine, 12 ins. diam., bears N. 32½° W., 52 lks. dist., mkd. E 1/16 S9 BT.
	Set a 6 ft. steel fence post alongside the iron post.
	From this point, a corner established by Carl Meng, RE, in 1959, bears N. 78° 55' E., 0.18 chs. dist., monumented with an iron pipe, 1 in. diam., firmly set, projecting 8 ins. above the ground.
30.00	Top of ridge, and also trail road, 10 lks. wide, bears NW. and SE., thence, descend SW. slope.

Dependent Resurvey, Portion of the Subdivisional Lines
T. 9 N., R. 15 E., Gila and Salt River Mer., Arizona

CHAINS	
39.52	<p>The 1/4 sec. cor. of secs. 9 and 16, monumented with a granite stone, 14 x 14 x 8 ins., firmly set 6 ins. in the ground, with a mound of stone, 4 ft. base, 1/2 ft. high, N. of the cor., from which the remains of the original bearing trees:</p> <p>A juniper, 26 ins. diam., bears S. 51 3/4° E., 77 lks. dist., mkd. 1/4 S16 BT. (Record, S. 53° E., 79 lks.)</p> <p>A stump hole, bears N. 18° W., 40 lks. dist., with an uprooted oak alongside, 8 ins. diam., with a healed blaze.</p> <p>At the corner point</p> <p>Set an iron post, 28 ins. long, 2½ ins. diam., 18 ins. in the ground, and in a mound of stone, 3 ft. base to top, with brass cap mkd.</p> <p style="text-align: center;">T9N R15E 1/4 $\frac{S\ 9}{S\ 16}$</p> <p style="text-align: center;">1974</p> <p>from which a new bearing tree</p> <p>An oak, 14 ins. diam., bears N. 40 3/4° W., 40 lks. dist., mkd. 1/4 S9 BT.</p> <p>Set a 6 ft. steel fence post alongside the iron post, and deposit the granite stone in the supporting mound.</p> <hr style="width: 20%; margin: 10px auto;"/> <p>S. 88° 28' W., beginning new measurement.</p> <p>Over mountainous land, descend steep SW. slope, through dense timber and undergrowth.</p>
7.70	<p>Creek, 6 lks. wide, course SE., thence ascend steep NE. slope.</p>
20.22	<p>Point for the W 1/16 sec. cor. of secs. 9 and 16.</p> <p>Set an iron post, 28 ins. long, 2½ ins. diam., 8 ins. in the ground, and in a mound of stone, 4½ ft. base to top, with brass cap mkd.</p> <p style="text-align: center;">W 1/16 $\frac{S\ 9}{S\ 16}$</p> <p style="text-align: center;">1974</p> <p>from which</p> <p>A juniper, 10 ins. diam., bears N. 64½° E., 40 lks. dist., mkd. W 1/16 S9 BT.</p> <p>A pine, 6 ins. diam., bears S. 31° E., 97 lks. dist., mkd. W 1/16 S16 BT.</p>

Dependent Resurvey, Portion of the Subdivisional Lines
T. 9 N., R. 15 E., Gila and Salt River Mer., Arizona

CHAINS	
36.20	Trail road, 14 lks. wide, bears N. and S.
40.44	The cor. of secs. 8, 9, 16, and 17.
20.06	<p>N. 0° 06' E., between secs. 8 and 9.</p> <p>Over rolling land, through dense timber and light undergrowth.</p> <p>Point for the S 1/16 sec. cor. of secs. 8 and 9.</p> <p>Set an iron post, 28 ins. long, 2½ ins. diam., 20 ins. in the ground, and in a mound of stone, 3 ft. base to top, with brass cap mkd.</p> <p style="text-align: center;">S 1/16</p> <p style="text-align: center;">S 8 S 9</p> <p style="text-align: center;">1974</p> <p>from which</p> <p style="padding-left: 40px;">A pine, 10 ins. diam., bears S. 35¼° E., 75 lks. dist., mkd. S 1/16 S9 BT.</p> <p style="padding-left: 40px;">A juniper, 16 ins. diam., bears N. 68 3/4° W., 59 lks. dist., mkd. S 1/16 S8 BT.</p>
40.12	<p>The 1/4 sec. cor. of secs. 8 and 9, monumented with a sandstone, 16 x 8 x 6 ins., firmly set 8 ins. in the ground, mkd. with 1/4 on the W. face, and in a mound of stone, 2 ft. base, 1/2 ft. high, from which the remaining original bearing tree:</p> <p style="padding-left: 40px;">A juniper, 18 ins. diam., bears S. 78¼° W., 41 lks. dist., mkd. 1/4 S8 BT. (Record, S. 80° W., 43 lks.)</p> <p>At the corner point</p> <p>Set an iron post, 28 ins. long, 2½ ins. diam., 24 ins. in the ground, and in a mound of stone, 2 ft. base to top, with brass cap mkd.</p> <p style="text-align: center;">T9N R15E</p> <p style="text-align: center;">1/4</p> <p style="text-align: center;">S 8 S 9</p> <p style="text-align: center;">1974</p> <p>from which new bearing trees</p> <p style="padding-left: 40px;">A juniper, 25 ins. diam., bears N. 32° E., 92 lks. dist., mkd. 1/4 S9 BT.</p> <p style="padding-left: 40px;">A pine, 10 ins. diam., bears N. 78½° W., 38 lks. dist., mkd. 1/4 S8 BT.</p> <p>Bury the sandstone alongside the iron post.</p>

Dependent Resurvey, Portion of the Subdivisional Lines
T. 9 N., R. 15 E., Gila and Salt River Mer., Arizona

CHAINS	
	N. 0° 19' E., beginning new measurement.
	Over rolling land, through dense timber and light undergrowth.
4.50	Trail road, 15 lks. wide, bears NNW. and SSE.
20.09	Point for the N 1/16 sec. cor. of secs. 8 and 9.
	Set an iron post, 28 ins. long, 2½ ins. diam., 26 ins. in the ground, with brass cap mkd.
	N 1/16
	S 8 S 9
	1974
	from which
	A juniper, 5 ins. diam., bears S. 60° E., 40 lks. dist., mkd. N 1/16 S9 BT.
	A pine, 6 ins. diam., bears S. 42° W., 59 lks. dist., mkd. N 1/16 S8 BT.
	Set a 6 ft. steel fence post alongside the iron post.
25.60	Trail road, 20 lks. wide, bears NW. and SE.
40.18	The cor. of secs. 4, 5, 8, and 9, monumented with an iron post, 2½ ins. diam., firmly set, projecting 12 ins. above the ground, and in a mound of stone, 2½ ft. base to top, with brass cap mkd.
	T9N R15E
	S 5 S 4
	S 8 S 9
	1969
	from which the 1969 bearing trees
	A pine, 12 ins. diam., bears N. 69° E., 36 lks. dist., mkd. T9N R15E S4 BT.
	A juniper, 4 ins. diam., bears S. 16° E., 38 lks. dist., mkd. X BT.
	A pine, 14 ins. diam., bears S. 53° W., 47 lks. dist., mkd. T9N R15E S8 BT.
	A pine, 14 ins. diam., bears N. 43° W., 12 lks. dist., mkd. T9N R15E S5 BT. (Record, N. 40° W.)
	From the cor. of secs. 3, 4, 9, and 10.
	S. 89° 17' W., between secs. 4 and 9.
	Descend over mountainous land, through dense timber and undergrowth.

Dependent Resurvey, Portion of the Subdivisional Lines
T. 9 N., R. 15 E., Gila and Salt River Mer., Arizona

CHAINS	
5.90	Gulch, 80 lks. wide, course SSW., ascend SE. slope.
28.00	Spur, slopes SW.
39.60	Dry creek bed, 8 lks. wide, drains S.
39.96	<p>The 1/4 sec. cor. of secs. 4 and 9, monumented with a quartzite stone, 14 x 12 x 10 ins., firmly set 6 ins. in the ground, mkd. with 1/4 on the N. face, and in a mound of stone, 4 ft. base, 1 ft. high, from which the original bearing trees:</p>
	<p>A pine, 24 ins. diam., bears S. 8½° E., 26 lks. dist., with a charred blaze. (Record, S. 7° E.)</p>
	<p>An oak, 12 ins. diam., bears N. 6¼° W., 67 lks. dist., with a healed blaze. (Record, N. 7° W.)</p>
	<p>At the corner point</p>
	<p>Set an iron post, 28 ins. long, 2½ ins. diam., 18 ins. in the ground, and in a mound of stone, 4 ft. base to top, with brass cap mkd.</p>
	<p style="text-align: center;">T9N R15E 1/4 $\frac{S\ 4}{S\ 9}$ 1974</p>
	<p>from which new bearing trees</p>
	<p>An oak, 10 ins. diam., bears S. 19° E., 48 lks. dist., mkd. 1/4 S9 BT.</p>
	<p>An oak, 10 ins. diam., bears N. 28½° W., 22 lks. dist., mkd. 1/4 S9 BT.</p>
	<p>Set a 6 ft. steel fence post alongside the iron post, and deposit the quartzite stone in the supporting mound.</p>
	<p>N. 89° 53' W., beginning new measurement.</p>
	<p>Over mountainous land, through dense timber and light undergrowth.</p>
20.03	<p>Point for the W 1/16 sec. cor. of secs. 4 and 9.</p>
	<p>Set an iron post, 28 ins. long, 2½ ins. diam., 26 ins. in the ground, with brass cap mkd.</p>
	<p style="text-align: center;">W 1/16 $\frac{S\ 4}{S\ 9}$ 1974</p>
	<p>from which</p>
	<p>An oak, 10 ins. diam., bears S. 28½° W., 44 lks. dist., mkd. W 1/16 S9 BT.</p>

Dependent Resurvey, Portion of the Subdivisional Lines
T. 9 N., R. 15 E., Gila and Salt River Mer., Arizona

CHAINS

A pine, 12 ins. diam., bears N. $63\frac{1}{2}^{\circ}$ W., 43 lks. dist., mkd. W 1/16 S4 BT.

Set a 6 ft. steel fence post alongside the iron post.

20.80 Dry creek, 11 lks. wide, course SSE.

25.00 Dry creek, 6 lks. wide, course SSE.

40.06 The cor. of secs. 4, 5, 8, and 9.

From the cor. of secs. 17, 18, 19, and 20, monumented with a sandstone, 24 x 12 x 8 ins., firmly set 10 ins. in the ground, mkd. with 3 notches on the S., and 5 notches on the E. edges, and in a mound of stone, $2\frac{1}{2}$ ft. base, 1/2 ft. high, from which the remains of the original bearing trees:

A rotted pine stump, 14 ins. diam., bears S. $69\frac{3}{4}^{\circ}$ E., 7 lks. dist., with scribe marks T9N R15E visible in a rotted blaze. (Record, N. $89\frac{1}{2}^{\circ}$ E.)

An oak, 14 ins. diam., bears N. $12\frac{1}{4}^{\circ}$ W., 80 lks. dist., with a healed blaze. (Record, N. 13° W., 83 lks.)

At the corner point

Set an iron post, 28 ins. long, $2\frac{1}{2}$ ins. diam., 18 ins. in the ground, and in a mound of stone, 3 ft. base to top, with brass cap mkd.

T9N R15E
S 18 S 17
S 19 S 20

1974

from which new bearing trees

A pine, 14 ins. diam., bears N. 33° E., 95 lks. dist., mkd. T9N R15E S17 BT.

A pine, 6 ins. diam., bears S. $47\frac{3}{4}^{\circ}$ E., 32 lks. dist., mkd. T9N R15E S20 BT.

A pine, 8 ins. diam., bears S. $60\frac{1}{2}^{\circ}$ W., 14 lks. dist., mkd. T9N R15E S19 BT.

An oak, 4 ins. diam., bears N. $25\frac{1}{4}^{\circ}$ W., 12 lks. dist., mkd. X BT.

Deposit the sandstone in the supporting mound.

N. $89^{\circ} 58'$ W., between secs. 18 and 19.

Dependent Resurvey, Portion of the Subdivisional Lines
T. 9 N., R. 15 E., Gila and Salt River Mer., Arizona

CHAINS	
	<p>Descend over steep NW. slope, through dense timber and undergrowth.</p>
19.97	<p>Point for the E 1/16 sec. cor. of secs. 18 and 19.</p> <p>Set an iron post, 28 ins. long, 2½ ins. diam., 24 ins. in the ground, with brass cap mkd.</p> <p style="text-align: center;">E 1/16 $\frac{S\ 18}{S\ 19}$</p> <p style="text-align: center;">1974</p> <p>from which</p> <p style="padding-left: 40px;">A double forked juniper, 4 ins. diam., bears S. 38½° W., 21 lks. dist., mkd. X BT.</p> <p style="padding-left: 40px;">A juniper, 10 ins. diam., bears N. 37° W., 51 lks. dist., mkd. E 1/16 S18 BT.</p>
39.94	<p>The 1/4 sec. cor. of secs. 18 and 19, monumented with a sandstone, 30 x 10 x 6 ins., set on bedrock, mkd. 1/4 on the N. face, and in a mound of stone, 5 ft. base, 1 ft. high, from which the original bearing trees:</p> <p style="padding-left: 40px;">A juniper, 18 ins. diam., bears N. 73½° E., 52 lks. dist., mkd. 1/4 S18 BT. (Record, N. 68° E.)</p> <p style="padding-left: 40px;">A juniper, 20 ins. diam., bears S. 3 3/4° W., 100 lks. dist., mkd. 1/4 S19 BT. (Record, S. 4½° W., 99 lks.)</p> <p>At the corner point</p> <p>Set an iron post, 28 ins. long, 2½ ins. diam., 6 ins. in the ground to bedrock, and in a mound of stone, 4 ft. base to top, with brass cap mkd.</p> <p style="text-align: center;">T9N R15E 1/4 $\frac{S\ 18}{S\ 19}$</p> <p style="text-align: center;">1974</p> <p>from which new bearing trees</p> <p style="padding-left: 40px;">A pine, 8 ins. diam., bears S. 19 3/4° W., 78 lks. dist., mkd. 1/4 S19 BT.</p> <p style="padding-left: 40px;">A pine, 6 ins. diam., bears N. 65¼° W., 28 lks. dist., mkd. 1/4 S18 BT.</p> <p>Deposit the sandstone in the supporting mound of stone.</p> <hr style="width: 20%; margin: 10px auto;"/> <p>S. 88° 16' W., beginning new measurement.</p> <p>Over mountainous land, through dense timber and undergrowth.</p>
9.00	<p>Crouch Creek, 40 lks. wide, course S.</p>

Dependent Resurvey, Portion of the Subdivisional Lines
T. 9 N., R. 15 E., Gila and Salt River Mer., Arizona

CHAINS	
39.67	<p>The cor. of secs. 13, 18, 19, and 24, on the W. boundary of the township, hereinbefore described.</p>
	<p>From the cor. of secs. 17, 18, 19, and 20.</p>
	<p>N. 0° 24' W., between secs. 17 and 18.</p>
	<p>Descend over steep N. slope, through dense timber and light undergrowth.</p>
19.70	<p>Point for the S 1/16 sec. cor. of secs. 17 and 18.</p>
	<p>Set an iron post, 28 ins. long, 2½ ins. diam., 24 ins. in the ground, with brass cap mkd.</p>
	<p>S 1/16</p>
	<p>S 18 S 17</p>
	<p>1974</p>
	<p>from which</p>
	<p>A pine, 8 ins. diam., bears S. 61° E., 26 lks. dist., mkd. S 1/16 S17 BT.</p>
	<p>A pine, 14 ins. diam., bears S. 17¼° W., 59 lks. dist., mkd. S 1/16 S18 BT.</p>
24.63	<p>Point for the S-N-S 1/256 sec. cor. of secs. 17 and 18.</p>
	<p>Set an iron post, 28 ins. long, 2½ ins. diam., 26 ins. in the ground, with brass cap mkd.</p>
	<p>S N S</p>
	<p>1/256</p>
	<p>S 18 S 17</p>
	<p>1974</p>
	<p>from which</p>
	<p>A pine, 10 ins. diam., bears N. 86 3/4° E., 16 lks. dist., mkd. SNS 1/256 S17 BT.</p>
	<p>A pine, 3 ins. diam., bears S. 21½° W., 38 lks. dist., mkd. X BT.</p>
	<p>Set a 6 ft. steel fence post alongside the iron post.</p>
32.30	<p>Dry creek bed, 36 lks. wide, course WNW.</p>
37.00	<p>Dirt road, 18 lks. wide, bears NW. and SE.</p>
39.41	<p>The 1/4 sec. cor. of secs. 17 and 18, monumented with an iron post, 2½ ins. diam., firmly set, projecting 12 ins. above the ground, and in a mound of stone, 2 ft. base, 1/2 ft. high, with a mound of stone, 2 ft. base, 1 ft. high, W. of the cor., with brass cap mkd.</p>

Dependent Resurvey, Portion of the Subdivisional Lines
T. 9 N., R. 15 E., Gila and Salt River Mer., Arizona

CHAINS

T9N R15E
1/4

S 18|S 17

1969

from which the 1969 bearing trees

A pine, 12 ins. diam., bears S. 80° E., 76 lks.
dist., mkd. T9N R15E S17 BT.

A pine, 7 ins. diam., bears N. 58½° W., 36 lks.
dist., mkd. 1/4 S18 BT.

N. 0° 53' E., beginning new measurement.

Over mountainous land, through dense timber and under-
growth.

39.85 The cor. of secs. 7, 8, 17, and 18, monumented with an
iron post, 2½ ins. diam., firmly set, projecting 20 ins.
above the ground, and in a mound of stone, 3 ft. base to
top, with brass cap mkd.

T9N R15E
S 7|S 8
S 18|S 17

1969

from which the original bearing trees

A juniper, 10 ins. diam., bears N. 35 3/4° E., 25
lks. dist., mkd. T9N R15E S8 BT. (Record, N. 33°
E., 23 lks.)

A dead juniper, 12 ins. diam., bears S. 40° E., 93
lks. dist., mkd. T9N R15E S17 BT. (Record, S. 42½°
E.)

A juniper, 24 ins. diam., bears S. 7 3/4° W., 37
lks. dist., mkd. T9N R15E S18 BT. (Record, S. 5°
W.)

A juniper, 18 ins. diam., bears N. 12° W., 59 lks.
dist., mkd. T9N R15E S7 BT.

and a 1969 bearing tree

A juniper, 7 ins. diam., bears S. 55½° E., 41 lks.
dist., mkd. T9N R15E S17 BT. (Record, S. 56 3/4°
E.)

From the cor. of secs. 8, 9, 16, and 17.

N. 89° 30' W., between secs. 8 and 17.

Dependent Resurvey, Portion of the Subdivisional Lines
T. 9 N., R. 15 E., Gila and Salt River Mer., Arizona

CHAINS	
	Over mountainous land, through dense timber and undergrowth.
34.80	West Prong Creek, 6 lks. wide, course SSW.
39.42	The 1/4 sec. cor. of secs. 8 and 17, monumented with an iron post, 2½ ins. diam., firmly set, projecting 10 ins. above the ground, with a mound of stone, 2 ft. base, 1 ft. high, N. of the cor., with brass cap mkd.
	<p style="text-align: center;">T9N R15E 1/4 $\frac{S 8}{S 17}$</p>
	<p style="text-align: center;">1969</p>
	from which the original bearing trees
	<p style="padding-left: 40px;">An oak, 14 ins. diam., bears S. 49½° W., 15 lks. dist., with a healed blaze. (Record, S. 54° W.)</p>
	<p style="padding-left: 40px;">An oak, 18 ins. diam., bears N. 19° W., 34 lks. dist., with a healed blaze. (Record, N. 16½° W.)</p>
	and 1969 bearing trees
	<p style="padding-left: 40px;">A pine, 14 ins. diam., bears S. 54½° W., 27 lks. dist., mkd. T9N R15E S17 BT. (Record, S. 52° W.)</p>
	<p style="padding-left: 40px;">A pine, 12 ins. diam., bears N. 21¼° W., 47 lks. dist., mkd. T9N R15E S8 BT. (Record, N. 25° W.)</p>
	<hr style="width: 20%; margin-left: auto; margin-right: auto;"/> <p>S. 89° 23' W., beginning new measurement.</p>
	Over mountainous land, through dense timber and undergrowth.
19.95	Point for the W 1/16 sec. cor. of secs. 8 and 17.
	Set an iron post, 28 ins. long, 2½ ins. diam., 22 ins. in the ground, and in a mound of stone, 3 ft. base to top, with brass cap mkd.
	<p style="text-align: center;">W 1/16 $\frac{S 8}{S 17}$ 1974</p>
	from which
	<p style="padding-left: 40px;">A pine, 12 ins. diam., bears S. 52½° W., 18 lks. dist., mkd. W 1/16 S17 BT.</p>
	<p style="padding-left: 40px;">A pine, 14 ins. diam., bears N. 39½° W., 68 lks. dist., mkd. W 1/16 S8 BT.</p>
39.90	The cor. of secs. 7, 8, 17, and 18.

Dependent Resurvey, Portion of the Subdivisional Lines
T. 9 N., R. 15 E., Gila and Salt River Mer., Arizona

CHAINS		
	<p>N. 89° 35' W., between secs. 7 and 18.</p>	
	<p>Over mountainous land, through dense timber and undergrowth.</p>	
9.92	<p>Point for the E-E 1/64 sec. cor. of secs. 7 and 18.</p>	
	<p>Set an iron post, 28 ins. long, 2½ ins. diam., 10 ins. in the ground, and in a mound of stone, 3½ ft. base to top, with brass cap mkd.</p>	
	<p style="text-align: center;"> $E E \frac{1}{64} \frac{S 7}{S 18}$ 1974 </p>	
	<p>from which</p>	
	<p style="padding-left: 40px;">A pine, 12 ins. diam., bears S. 63½° W., 28 lks. dist., mkd. E E 1/64 S18 BT.</p>	
	<p style="padding-left: 40px;">A pine, 5 ins. diam., bears N. 34½° W., 32 lks. dist., mkd. E E 1/64 S7 BT.</p>	
	<p>Set a 6 ft. steel fence post alongside the iron post.</p>	
15.20	<p>Crouch Creek, 4 lks. wide, course SSW.</p>	
17.70	<p>Dirt road, 23 lks. wide, bears NNE. and SSW.</p>	
19.84	<p>Point for the E 1/16 sec. cor. of secs. 7 and 18.</p>	
	<p>Set an iron post, 28 ins. long, 2½ ins. diam., 26 ins. in the ground, with brass cap mkd.</p>	
	<p style="text-align: center;"> $E \frac{1}{16} \frac{S 7}{S 18}$ 1974 </p>	
	<p>from which</p>	
	<p style="padding-left: 40px;">A pine, 10 ins. diam., bears S. 49½° W., 32 lks. dist., mkd. E 1/16 S18 BT.</p>	
	<p style="padding-left: 40px;">A pine, 14 ins. diam., bears N. 27¼° W., 38 lks. dist., mkd. E 1/16 S7 BT.</p>	
	<p>Set a 6 ft. steel fence post alongside the iron post.</p>	
39.67	<p>The 1/4 sec. cor. of secs. 7 and 18, monumented with a porphyry stone, 16 x 6 x 4 ins., loosely set 4 ins. in the ground, mkd. 1/4 on the N. face, and in a mound of stone, 3 ft. base, 6 ins. high, from which the remains of the original bearing trees:</p>	

Dependent Resurvey, Portion of the Subdivisional Lines
T. 9 N., R. 15 E., Gila and Salt River Mer., Arizona

CHAINS	
	<p>A dead oak, 14 ins. diam., bears S. $31\frac{1}{4}^{\circ}$ W., 88 lks. dist., with a healed blaze. (Record, S. 32° W., 90 lks.)</p> <p>A dead oak, 14 ins. diam., bears N. $48\frac{3}{4}^{\circ}$ W., 31 lks. dist., with scribe marks $\frac{1}{4}$ S BT visible on partially healed blaze. (Record, N. 52° W.)</p> <p>At the corner point</p> <p>Set an iron post, 28 ins. long, $2\frac{1}{2}$ ins. diam., 22 ins. in the ground, and in a mound of stone, $2\frac{1}{2}$ ft. base to top, with brass cap mkd.</p> <p style="text-align: center;">T9N R15E $\frac{1}{4}$ $\frac{S\ 7}{S\ 18}$ 1974</p> <p>from which new bearing trees</p> <p>A pine, 12 ins. diam., bears N. $49\frac{1}{4}^{\circ}$ E., 14 lks. dist., mkd. $\frac{1}{4}$ S7 BT.</p> <p>A pine, 6 ins. diam., bears S. $28\frac{1}{4}^{\circ}$ E., 40 lks. dist., mkd. $\frac{1}{4}$ S18 BT.</p> <p>Deposit the porphyry stone in the supporting mound of stone.</p> <hr/> <p>N. $89^{\circ} 19'$ W., beginning new measurement.</p> <p>Over mountainous land, through dense timber and undergrowth.</p> <p>13.20 Ridge, bears NE. and SW.</p> <p>39.76 The cor. of secs. 7, 12, 13, and 18, on the W. boundary of the township, hereinbefore described.</p> <hr/> <p>From the cor. of secs. 7, 8, 17, and 18.</p> <p>N. $0^{\circ} 12'$ E., between secs. 7 and 8.</p> <p>Ascend along steep SW. slope, through dense timber and undergrowth.</p> <p>5.03 Point for the S-S-S $\frac{1}{256}$ sec. cor. of secs. 7 and 8.</p> <p>Set an iron post, 28 ins. long, $2\frac{1}{2}$ ins. diam., 10 ins. in the ground, and in a mound of stone, 3 ft. base to top, with brass cap mkd.</p> <p style="text-align: center;">S S S $\frac{1}{256}$ S 7 S 8 1974</p> <p>from which</p>

Dependent Resurvey, Portion of the Subdivisional Lines
T. 9 N., R. 15 E., Gila and Salt River Mer., Arizona

CHAINS	
	<p>A pine, 8 ins. diam., bears S. 26 3/4° E., 14 lks. dist., mkd. S S S 1/256 S8 BT.</p> <p>A pine, 3 ins. diam., bears N. 40 3/4° W., 28 lks. dist., mkd. X BT.</p> <p>Set a 6 ft. steel fence post alongside the iron post.</p> <p>Descend steep NW. slope.</p>
15.08	<p>Point for the N-S-S 1/256 sec. cor. of secs. 7 and 8.</p> <p>Set an iron post, 28 ins. long, 2½ ins. diam., 10 ins. in the ground, and in a mound of stone, 3 ft. base to top, with brass cap mkd.</p> <p style="text-align: center;">N S S 1/256</p> <p style="text-align: center;">S 7 S 8</p> <p style="text-align: center;">1974</p> <p>from which</p> <p>A pine, 6 ins. diam., bears S. 55 3/4° E., 35 lks. dist., mkd. N S S 1/256 S8 BT.</p> <p>A pine, 3 ins. diam., bears S. 44 3/4° W., 35 lks. dist., mkd. X BT.</p> <p>Set a 6 ft. steel fence post alongside the iron post.</p> <p>From this point, a mound of stone, 2½ ft. base, 1/2 ft. high, of unknown origin, bears N. 8° 47' E., 0.560 chs. dist.</p> <p>Continue along steep NW. slope.</p>
19.30	<p>Barbed wire fence, bears NW. and SE.</p>
19.50	<p>Creek, 9 lks. wide, course SW.</p>
20.11	<p>Point for the S 1/16 sec. cor. of secs. 7 and 8.</p> <p>Set an iron post, 28 ins. long, 2½ ins. diam., 24 ins. in the ground, with brass cap mkd.</p> <p style="text-align: center;">S 1/16</p> <p style="text-align: center;">S 7 S 8</p> <p style="text-align: center;">1974</p> <p>from which</p> <p>A willow, 14 ins. diam., bears S. 21° E., 77 lks. dist., mkd. S 1/16 S8 BT.</p> <p>An oak, 3 ins. diam., bears N. 72 3/4° W., 73 lks. dist., mkd. X BT.</p>

Dependent Resurvey, Portion of the Subdivisional Lines
T. 9 N., R. 15 E., Gila and Salt River Mer., Arizona

CHAINS	
	Set a 6 ft. steel fence post alongside the iron post.
21.00	Dirt road, 20 lks. wide, bears NE. and SW.
31.70	Dirt road, 26 lks. wide, bears NW. and SE.
40.21	The 1/4 sec. cor. of secs. 7 and 8, monumented with an iron post, 2½ ins. diam., firmly set, projecting 10 ins. above the ground, with brass cap mkd.
	T9N R15E 1/4
	S 7 S 8
	1969
	from which the remains of the original bearing tree
	A rotted sawed pine stump, size indeterminate, bears S. 45° E., 91 lks. dist., with no visible marks.
	A pine, 36 in. diam., bears N. 85° W., 73 lks. dist., with scribe marks S7 BT visible on partially healed blaze.
	and a 1969 bearing tree
	A pine, 10 ins. diam., bears S. 56¼° W., 22 lks. dist., mkd. T9N R15E 1/4 S7 BT. (Record, S. 60° W.)
	The corner is located 115 lks. E. of a dirt road, bears N. and S.

	N. 0° 14' W., beginning new measurement.
	Over rolling land, through dense timber and light undergrowth.
20.02	Point for the N 1/16 sec. cor. of secs. 7 and 8.
	Set an iron post, 28 ins. long, 2½ ins. diam., 26 ins. in the ground, with brass cap mkd.
	N 1/16
	S 7 S 8
	1974
	from which
	A pine, 6 ins. diam., bears S. 78¼° E., 9 lks. dist., mkd. N 1/16 S8 BT.
	An oak, 3 ins. diam., bears S. 57° W., 26 lks. dist., mkd. X BT.
	Set a 6 ft. steel fence post alongside the iron post.

Dependent Resurvey, Portion of the Subdivisional Lines
T. 9 N., R. 15 E., Gila and Salt River Mer., Arizona

CHAINS	
20.70	Dirt road, 30 lks. wide, bears NE. and SW.
30.30	Dirt road, 27 lks. wide, bears NNW. and SSE.
39.50	Young to Heber road, gravel, 30 lks. wide, bears WNW. and ESE.
39.92	The witness cor. of secs. 5, 6, 7, and 8, monumented with an iron post, 2½ ins. diam., firmly set, projecting 12 ins. above the ground, and in a mound of stone, 2½ ft. base, 1/2 ft. high, with brass cap mkd.
	T9N R15E
	$\begin{array}{c} S \ 6 \uparrow S \ 5 \\ S \ 7 \ \ S \ 8 \\ W \ C \end{array}$
	1969
	from which the remains of the original bearing trees
	A sawed off oak stump, 30 ins. diam., bears S. 60° E., 89 lks. dist., with no visible marks.
	A sawed off oak stump, 18 ins. diam., bears S. 80° W., 100 lks. dist., with no visible marks. (Record, S. 75° W.,)
	and the 1969 bearing trees
	A pine, 20 ins. diam., bears S. 74° E., 55 lks. dist., mkd. T9N R15E S5 WC BT. (Record, N. 76° E.)
	A pine, 12 ins. diam., bears S. 15° W., 123 lks. dist., mkd. T9N R15E S7 WC BT.
	A pine, 15 ins. diam., bears N. 67 3/4° W., 124 lks. dist., mkd. T9N R15E S6 WC BT. (Record, N. 67° W.)
40.04	True point for the cor. of secs. 5, 6, 7, and 8 at record distance. This point is not monumented.
	From the cor. of secs. 4, 5, 8, and 9.
	S. 89° 58' W., between secs. 5 and 8.
	Over rolling land, through dense timber and light under- growth.
8.00	Dirt road, 20 lks. wide, bears N. and S.
18.00	Gulch, 50 lks. wide, course S.
33.60	Trail road, 12 lks. wide, bears NE. and SW.
39.67	The 1/4 sec. cor. of secs. 5 and 8, monumented with an iron post, 2½ ins. diam., firmly set, projecting 12 ins. above the ground, and in a mound of stone, 2 ft. base to top, with brass cap mkd.

Dependent Resurvey, Portion of the Subdivisional Lines
T. 9 N., R. 15 E., Gila and Salt River Mer., Arizona

CHAINS

T9N R15E
1/4 $\frac{S 5}{S 8}$

1969

from which the remains of the original bearing trees

A dead oak snag, 6 ins. diam., bears S. $12\frac{1}{4}^{\circ}$ E., 23 lks. dist., with a healed blaze. (Record, S. 13° E.)

A juniper, 32 ins. diam., bears N. 12° W., 106 lks. dist., mkd. 1/4 S5 BT.

and a 1969 bearing tree

An oak, 14 ins. diam., bears S. $15\frac{1}{4}^{\circ}$ W., 66 lks. dist., mkd. 1/4 S8 BT. (Record, S. 14° W.)

S. $89^{\circ} 45'$ W., beginning new measurement.

Over rolling land, through dense timber and light undergrowth.

14.30 Young to Heber road, gravel, 30 lks. wide, bears NE. and SW.

19.95 Point for the W 1/16 sec cor. of secs. 5 and 8.

Set an iron post, 28 ins. long, $2\frac{1}{2}$ ins. diam., 26 ins. in the ground, with brass cap mkd.

W 1/16 $\frac{S 5}{S 8}$

1974

from which

A pine, 8 ins. diam., bears N. $26\frac{1}{2}^{\circ}$ E., 109 lks. dist., mkd. W 1/16 S5 BT.

An oak, 12 ins. diam., bears S. 53° W., 56 lks. dist., mkd. W 1/16 S8 BT.

Set a 6 ft. steel fence post alongside the iron post.

31.00 Trail road, 10 lks. wide, bears NW. and SE., enter scattered timber.

39.90 True point for the cor. of secs. 5, 6, 7, and 8.

N. $89^{\circ} 55'$ W., between secs. 6 and 7.

Over rolling land, through scattered timber and light undergrowth.

3.00 Young to Heber road, gravel, 34 lks. wide, bears NW. and SE.

19.97 Point for the E 1/16 sec. cor. of secs. 6 and 7.

Dependent Resurvey, Portion of the Subdivisional Lines
T. 9 N., R. 15 E., Gila and Salt River Mer., Arizona

CHAINS		
	<p>Set an iron post, 28 ins. long, 2½ ins. diam., 20 ins. in the ground, and in a mound of stone, 2½ ft. base to top, with brass cap mkd.</p> <p style="text-align: center;">E 1/16 $\frac{S\ 6}{S\ 7}$</p> <p style="text-align: center;">1974</p> <p>from which</p> <p style="padding-left: 40px;">A pine, 10 ins. diam., bears S. 30½° W., 30 lks. dist., mkd. E 1/16 S7 BT.</p> <p style="padding-left: 40px;">A pine, 12 ins. diam., bears N. 7¼° W., 15 lks. dist., mkd. E 1/16 S6 BT.</p>	
31.00	Young Heber road, gravel, 30 lks. wide, bears S. and E., in curve.	
39.94	<p>The 1/4 sec. cor. of secs. 6 and 7, determined at record bearing and distance from the remains of the original bearing trees:</p> <p style="padding-left: 40px;">A rotted pine stump, 30 ins. diam., bears S. 36° E., 24 lks. dist., with no visible marks.</p> <p style="padding-left: 40px;">The remains of a rotted pine stump, below the surface of the ground, bears N. 21¼° W., 123 lks. dist., with no marks.</p> <p>Set an iron post, 28 ins. long, 2½ ins. diam., 8 ins. in the ground, and in a mound of stone, 3 ft. base to top, with brass cap mkd.</p> <p style="text-align: center;">T9N R15E</p> <p style="text-align: center;">1/4 $\frac{S\ 6}{S\ 7}$</p> <p style="text-align: center;">1974</p> <p>from which new bearing trees</p> <p style="padding-left: 40px;">A pine, 12 ins. diam., bears S. 29 3/4° W., 56 lks. dist., mkd. 1/4 S7 BT.</p> <p style="padding-left: 40px;">A pine, 10 ins. diam., bears N. 25½° W., 66 lks. dist., mkd. 1/4 S6 BT.</p> <p>I find a sandstone, 20 x 9 x 6 ins., lying loose, on the ground, north of the corner point, mkd. 1/4 on one face, and deposit the sandstone in the supporting mound of stone.</p> <hr style="width: 20%; margin: 10px auto;"/> <p>N. 89° 43' W., beginning new measurement.</p> <p>Over rolling land, through dense timber and light undergrowth.</p>	

Dependent Resurvey, Portion of the Subdivisional Lines
T. 9 N., R. 15 E., Gila and Salt River Mer., Arizona

CHAINS	
3.20	Young to Heber road, gravel, 30 lks. wide, bears NW. and SE.
39.51	The cor. of secs. 1, 6, 7, and 12, on the W. boundary of the township, hereinbefore described.
Subdivision of Certain Sections T. 9 N., R. 15 E., Gila and Salt River Mer., Arizona	
<u>SECTION 7</u>	
From the 1/4 sec. cor. of secs. 7 and 18.	
N. 0° 12' W., on the N. and S. center line of sec. 7.	
Over mountainous land, through dense timber and undergrowth.	
20.05	Point for the C-S 1/16 sec. cor. of sec. 7.
Set an iron post, 28 ins. long, 2½ ins. diam., 22 ins. in the ground, and in a mound of stone, 2 ft. base to top, with brass cap mkd.	
$\begin{array}{c} C \\ \\ S \ 1/16 \ \ S \ 7 \\ \\ C \end{array}$	
1974	
from which	
An oak, 4 ins. diam., bears S. 70½° E., 20 lks. dist., mkd. X BT.	
A pine, 14 ins. diam., bears S. 62° W., 41 lks. dist., mkd. C S 1/16 S7 BT.	
40.10	Point for the C 1/4 sec. cor. of sec. 7, at intersection with the E. and W. center line.
Set an iron post, 28 ins. long, 2½ ins. diam., 18 ins. in the ground, and in a mound of stone, 3 ft. base to top, with brass cap mkd.	
T9N R15E	
C 1/4 S 7	
1974	
from which	
An oak, 5 ins. diam., bears N. 68 3/4° E., 13 lks. dist., mkd. C 1/4 S7 BT.	
A juniper, 12 ins. diam., bears N. 29½° W., 75 lks. dist., mkd. C 1/4 S7 BT.	
60.05	Point for the C-N 1/16 sec. cor. of sec. 7.

Subdivision of Certain Sections
T. 9 N., R. 15 E., Gila and Salt River Mer., Arizona

CHAINS	
	<p>Set an iron post, 28 ins. long, 2½ ins. diam., 8 ins. in the ground, and in a mound of stone, 4 ft. base to top, with brass cap mkd.</p> <div style="text-align: center;"> <p>C N 1/16 S 7 C</p> <p>1974</p> </div> <p>from which</p> <p>A pine, 10 ins. diam., bears S. 41° E., 37 lks. dist., mkd. C N 1/16 S7 BT.</p> <p>A pine, 18 ins. diam., bears N. 41¼° W., 70 lks. dist., mkd. C N 1/16 S7 BT.</p> <p>77.00 Young to Heber road, gravel, 30 lks. wide, bears NW. and SE.</p> <p>80.00 The 1/4 sec. cor. of secs. 6 and 7.</p>
	<p>From the 1/4 sec. cor. of secs. 7 and 8.</p> <p>N. 89° 44' W., along the E. and W. center line of sec. 7.</p> <p>Over mountainous land, through dense timber and undergrowth.</p> <p>4.99 Point for the C-E-E-E 1/256 sec. cor. of sec. 7.</p> <p>Set an iron post, 28 ins. long, 2½ ins. diam., 24 ins. in the ground, with brass cap mkd.</p> <div style="text-align: center;"> <p>C E E E 1/256 S 7</p> <p>1974</p> </div> <p>from which</p> <p>A juniper, 4 ins. diam., bears S. 66 3/4° W., 25 lks. dist., mkd. X BT.</p> <p>A pine, 8 ins. diam., bears N. 23½° W., 55 lks. dist., mkd. C E E E 1/256 S7 BT.</p> <p>Set a 6 ft. steel fence post alongside the iron post.</p> <p>From this point, a mound of stone, 1½ ft. base, 4 ins. high, of unknown origin, bears N. 49° 15' W., 0.710 chs. dist.</p> <p>19.97 Point for the C-E 1/16 sec. cor. of sec. 7.</p> <p>Set an iron post, 28 ins. long, 2½ ins. diam., 24 ins. in the ground, with brass cap mkd.</p>
	<p>Set an iron post, 28 ins. long, 2½ ins. diam., 24 ins. in the ground, with brass cap mkd.</p>

Dependent Resurvey, Portion of the Subdivisional Lines
T. 9 N., R. 15 E., Gila and Salt River Mer., Arizona

CHAINS	
	<p style="text-align: center;">E 1/16 C ————— C S 7 1974</p> <p>from which</p> <p>A pine, 12 ins. diam., bears S. 15½° E., 41 lks. dist., mkd. C E 1/16 S7 BT.</p> <p>A juniper, 18 ins. diam., bears N. 75½° W., 24 lks. dist., mkd. C E 1/16 S7 BT.</p> <p>The corner is located on a gentle NE. slope in dense timber.</p> <p>39.94 The C 1/4 sec. cor. of sec. 7.</p> <p>79.60 The 1/4 sec. cor. of secs. 7 and 12, on the W. boundary of the township, hereinbefore described.</p>
	<p>From the C-E 1/16 sec. cor. of sec. 7.</p> <p>N. 0° 14' W., along the N. and S. center line of the NE 1/4 of sec. 7.</p> <p>Over rolling land, through dense timber and undergrowth.</p> <p>19.98 Point for the NE 1/16 sec. cor. of sec. 7, at intersection with the E. and W. center line of the NE 1/4.</p> <p>Set an iron post, 28 ins. long, 2½ ins. diam., 24 ins. in the ground, with brass cap mkd.</p> <p style="text-align: center;">NE 1/16 S 7 1974</p> <p>from which</p> <p>A juniper, 8 ins. diam., bears S. 72 3/4° W., 26 lks. dist., mkd. NE 1/16 S7 BT.</p> <p>A pine, 14 ins. diam., bears N. 47½° W., 34 lks. dist., mkd. NE 1/16 S7 BT.</p> <p>Set a steel fence post alongside the iron post.</p> <p>39.96 The E 1/16 sec. cor. of secs. 6 and 7.</p>
	<p>From the N 1/16 sec. cor. of secs. 7 and 8.</p> <p>N. 89° 50' W., along the E. and W. center line of the NE 1/4 of sec. 7.</p> <p>Over rolling land, through dense timber and undergrowth.</p>

Dependent Resurvey, Portion of the Subdivisional Lines
T. 9 N., R. 15 E., Gila and Salt River Mer., Arizona

CHAINS	
4.99	<p>Point for the C-E-E-NE 1/256 sec. cor. of sec. 7.</p> <p>Set an iron post, 28 ins. long, 2½ ins. diam., 26 ins. in the ground, with brass cap mkd.</p> <p style="text-align: center;">C E E NE 1/256 S 7 1974</p> <p>from which</p> <p style="padding-left: 40px;">A pine, 8 ins. diam., bears S. 52° W., 23 lks. dist., mkd. C E E NE 1/256 S7 BT.</p> <p style="padding-left: 40px;">An oak, 3 ins. diam., bears N. 23° W., 23 lks. dist., mkd. X BT.</p> <p>Set a 6 ft. steel fence post alongside the iron post.</p> <p>The corner is located on a SE. slope, in dense timber.</p>
19.96	<p>The NE 1/16 sec. cor. of sec. 7.</p>
39.92	<p>The C-N 1/16 sec. cor. of sec. 7.</p>
20.01	<hr/> <p>From the C-E-E-E 1/256 sec. cor. of sec. 7.</p> <p>N. 0° 14' W., along the N. and S. center line of the SE¼SE¼NE¼ and the NE¼SE¼NE¼ of sec. 7.</p>
15.06	<hr/> <p>From the E 1/16 sec. cor. of secs. 7 and 18.</p> <p>N. 0° 01' E., along the N. and S. center line of the SE 1/4 of sec. 7.</p> <p>Over mountainous land, through dense timber and undergrowth.</p> <p>Point for the C-N-S-SE 1/256 sec. cor. of sec. 7.</p> <p>Set an iron post, 28 ins. long, 2½ ins. diam., 26 ins. in the ground, with brass cap mkd.</p> <p style="text-align: center;">C N S SE 1/256 S 7 1974</p> <p>from which</p> <p style="padding-left: 40px;">A juniper, 3 ins. diam., bears S. 67½° W., 38 lks. dist., mkd. X BT.</p> <p style="padding-left: 40px;">A juniper, 8 ins. diam., bears N. 53½° W., 36 lks. dist., mkd. C N S SE 1/256 S7 BT.</p>

Subdivision of Certain Sections
T. 9 N., R. 15 E., Gila and Salt River Mer., Arizona

CHAINS	
20.08	<p>Set a 6 ft. steel fence post alongside the iron post.</p> <p>Point for the SE 1/16 sec. cor. of sec. 7, at intersection with the E. and W. center line of the SE 1/4.</p> <p>Set an iron post, 28 ins. long, 2½ ins. diam., 26 ins. in the ground, with brass cap mkd.</p> <p style="text-align: center;">SE 1/16 S 7</p> <p style="text-align: center;">1974</p> <p>from which</p> <p style="padding-left: 40px;">An oak, 8 ins. diam., bears N. 88¼° E., 24 lks. dist., mkd. SE 1/16 S7 BT.</p> <p style="padding-left: 40px;">A pine, 6 ins. diam., bears N. 10 3/4° W., 27 lks. dist., mkd. SE 1/16 S7 BT.</p> <p>Set a 6 ft. steel fence post alongside the iron post.</p> <p>The corner is located on the W. side of a wash, 20 lks. wide, drains SE.</p>
40.15	<p>The C-E 1/16 sec. cor. of sec. 7.</p>
9.95	<p>From the S 1/16 sec. cor. of secs. 7 and 8.</p> <p>N. 89° 39' W., along the E. and W. center line of the SE 1/4 of sec. 7.</p> <p>Over mountainous land, through dense timber and undergrowth.</p>
19.90	<p>Point for the C-E-SE 1/64 sec. cor. of sec. 7.</p> <p>Set an iron post, 28 ins. long, 2½ ins. diam., 26 ins. in the ground, with brass cap mkd.</p> <p style="text-align: center;">C E SE 1/64 S 7</p> <p style="text-align: center;">1974</p> <p>from which</p> <p style="padding-left: 40px;">A juniper, 3 ins. diam., bears S. 20½° W., 32 lks. dist., mkd. X BT.</p> <p style="padding-left: 40px;">A pine, 10 ins. diam., bears N. 72½° W., 22 lks. dist., mkd. C E SE 1/64 S7 BT.</p> <p>The corner is located on a steep SW. slope, in dense oak.</p>
19.90	<p>The SE 1/16 sec. cor. of sec. 7.</p>
39.80	<p>The C-S 1/16 sec. cor. of sec. 7.</p>

Subdivision of Certain Sections
T. 9 N., R. 15 E., Gila and Salt River Mer., Arizona

CHAINS		
5.02	<p>From the E-E 1/64 sec. cor. of secs. 7 and 18.</p> <p>N. 0° 06' E., along the N. and S. center line of the SE$\frac{1}{4}$SE$\frac{1}{4}$ of sec. 7.</p> <p>Point for the C-S-SE-SE 1/256 sec. cor. of sec. 7.</p> <p>Set an iron post, 28 ins. long, 2$\frac{1}{2}$ ins. diam., 24 ins. in the ground, and in a mound of stone, 2$\frac{1}{2}$ ft. base to top, with brass cap mkd.</p> <p style="text-align: center;">C S SE SE 1/256 S 7 1974</p> <p>from which</p> <p style="padding-left: 40px;">A pine, 12 ins. diam., bears S. 24° W., 32 lks. dist., mkd. C S SE SE 1/256 S7 BT.</p> <p style="padding-left: 40px;">A pine, 3 ins. diam., bears N. 57$\frac{1}{4}$° W., 35 lks. dist., mkd. X BT.</p> <p>Set a 6 ft. steel fence post alongside the iron post.</p>	
9.92	<p>S. 89° 36' E., along the E. and W. center line of the SE$\frac{1}{4}$SE$\frac{1}{4}$SE$\frac{1}{4}$ of sec. 7.</p> <p>The S-S-S 1/256 sec. cor. of secs. 7 and 8.</p>	
9.94	<p>From the C-N-S-SE 1/256 sec. cor. of sec. 7.</p> <p>S. 89° 38' E., along the E. and W. center line of the NW$\frac{1}{4}$SE$\frac{1}{4}$SE$\frac{1}{4}$ of sec. 7.</p> <p>Point for the C-N-SE-SE 1/256 sec. cor. of sec. 7.</p> <p>Set an iron post, 28 ins. long, 2$\frac{1}{2}$ ins. diam., 24 ins. in the ground, with brass cap mkd.</p> <p style="text-align: center;">C N SE SE 1/256 S 7 1974</p> <p>from which</p> <p style="padding-left: 40px;">A juniper, 6 ins. diam., bears N. 48 3/4° E., 58 lks. dist., mkd. C N SE SE 1/256 S7 BT.</p> <p style="padding-left: 40px;">A juniper, 4 ins. diam., bears S. 42 3/4° W., 30 lks. dist., mkd. X BT.</p> <p>Set a 6 ft. steel fence post alongside the iron post.</p>	
5.02	<p>N. 0° 06' E., along the N. and S. center line of the SE$\frac{1}{4}$SE$\frac{1}{4}$ of sec. 7.</p> <p>The C-E-SE 1/64 sec. cor. of sec. 7.</p>	

Subdivision of Certain Sections
T. 9 N., R. 15 E., Gila and Salt River Mer., Arizona

CHAINS

SECTION 8

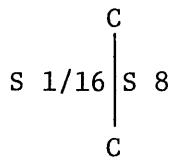
From the 1/4 sec. cor. of secs. 8 and 17.

N. 0° 02' E., along the N. and S. center line of sec. 8.

Over mountainous land, through dense timber and undergrowth.

19.89 Point for the C-S 1/16 sec. cor. of sec. 8.

Set an iron post, 28 ins. long, 2½ ins. diam., 18 ins. in the ground, and in a mound of stone, 2½ ft. base to top, with brass cap mkd.



1974

from which

An oak, 10 ins. diam., bears S. 36½° E., 25 lks. dist., mkd. C S 1/16 S8 BT.

A juniper, 12 ins. diam., bears S. 20¼° W., 41 lks. dist., mkd. C S 1/16 S8 BT.

The corner is located on a spur, slopes S.

39.78 Point for the C 1/4 sec. cor. of sec. 8, at intersection with the E. and W. center line.

Set an iron post, 28 ins. long, 2½ ins. diam., 24 ins. in the ground, and in a mound of stone, 2½ ft. base to top, with brass cap mkd.

T9N R15E
C 1/4 S 8

1974

from which

An oak, 8 ins. diam., bears S. 87½° E., 27 lks. dist., mkd. C 1/4 S8 BT.

A pine, 8 ins. diam., bears S. 30¼° W., 16 lks. dist., mkd. C 1/4 S8 BT.

The corner is located on a steep NE. slope, in dense pine.

59.86 Point for the C-N 1/16 sec. cor. of sec. 8.

Set an iron post, 28 ins. long, 2½ ins. diam., 24 ins. in the ground, with brass cap mkd.

Subdivision of Certain Sections
T. 9 N., R. 15 E., Gila and Salt River Mer., Arizona

CHAINS	
	<div style="text-align: center;"> <p>C</p> <p>N 1/16 S 8</p> <p>C</p> <p>1974</p> </div> <p>from which</p> <p>A pine, 8 ins. diam., bears N. 29½° E., 72 lks. dist., mkd. C N 1/16 S8 BT.</p> <p>A pine, 12 ins. diam., bears S. 38 3/4° E., 19 lks. dist., mkd. C N 1/16 S8 BT.</p>
79.94	<p>The 1/4 sec. cor. of secs. 5 and 8.</p>
	<hr/> <p>From the 1/4 sec. cor. of secs. 8 and 9.</p> <p>S. 89° 58' W., along the E. and W. center line of sec. 8.</p> <p>Over mountainous land, through dense timber and undergrowth.</p>
39.48	<p>The C 1/4 sec. cor. of sec. 8.</p>
59.35	<p>Point for the C-W 1/16 sec. cor. of sec. 8.</p> <p>Set an iron post, 28 ins. long, 2½ ins. diam., 14 ins. in the ground, and in a mound of stone, 3 ft. base to top, with brass cap mkd.</p>
	<div style="text-align: center;"> <p>W 1/16</p> <p>C ——— C</p> <p>S 8</p> <p>1974</p> </div> <p>from which</p> <p>A pine, 12 ins. diam., bears N. 44½° E., 30 lks. dist., mkd. C W 1/16 S8 BT.</p> <p>A pine, 8 ins. diam., bears N. 60° W., 35 lks. dist., mkd. C W 1/16 S8 BT.</p> <p>The corner is located near the top of a steep NW. slope.</p>
74.25	<p>Point for the C-W-W-W 1/256 sec. cor. of sec. 8.</p> <p>Set an iron post, 28 ins. long, 2½ ins. diam., 24 ins. in the ground, with brass cap mkd.</p> <div style="text-align: center;"> <p>C W W W</p> <p>1/256</p> <p>S 8</p> <p>1974</p> </div>

Subdivision of Certain Sections
T. 9 N., R. 15 E., Gila and Salt River Mer., Arizona

CHAINS	
	<p>from which</p> <p>A pine, 4 ins. diam., bears S. 48½° E., 36 lks. dist., mkd. X BT.</p> <p>A pine, 12 ins. diam., bears N. 70° W., 28 lks. dist., mkd. C W W W 1/256 S8 BT.</p> <p>Set a 6 ft. steel fence post alongside the iron post.</p> <p>The corner is located on a spur, slopes SW.</p> <p>From this point, a corner of unknown origin, bears N. 72° 23' W., 0.04 chs. dist., monumented with a shale stone, loosely set, projecting 6 ins. above ground, mkd. L I N E on W. face.</p>
79.22	The 1/4 sec. cor. of secs. 7 and 8.
	<p>From the W 1/16 sec. cor. of secs. 8 and 17.</p> <p>N. 0° 07' E., along the N. and S. center line of the SW¼ of sec. 8.</p> <p>Over mountainous land, through dense timber and undergrowth.</p>
19.99	<p>Point for the SW 1/16 sec. cor. of sec. 8, at intersection with the E. and W. center line of the SW¼.</p> <p>Set an iron post, 28 ins. long, 2½ ins. diam., 26 ins. in the ground, with brass cap mkd.</p> <p style="text-align: center;">SW 1/16 S 8</p> <p style="text-align: center;">1974</p>
	<p>from which</p> <p>A pine, 4 ins. diam., bears S. 24½° E., 28 lks. dist., mkd. X BT.</p> <p>A pine, 14 ins. diam., bears N. 42½° W., 42 lks. dist., mkd. SW 1/16 S8 BT.</p> <p>The corner is located on the E. edge of a jeep trail, 9 lks. wide, bears NW. and SE.</p>
39.99	The C-W 1/16 sec. cor. of secs. 8.
	<p>From the C-S 1/16 sec. cor. of sec. 8.</p> <p>S. 89° 41' W., along the E. and W. center line of the SW¼ of sec. 8.</p> <p>Over mountainous land, through dense timber and undergrowth.</p>
19.91	The SW 1/16 sec. cor. of sec. 8.

Subdivision of Certain Sections
T. 9 N., R. 15 E., Gila and Salt River Mer., Arizona

CHAINS	
34.85	<p>Point for the C-W-W-SW 1/256 sec. cor. of sec. 8.</p> <p>Set an iron post, 28 ins. long, 2½ ins. diam., 26 ins. in the ground, with brass cap mkd.</p> <p style="text-align: center;">C W W SW 1/256 S 8 1974</p> <p>from which</p> <p style="padding-left: 40px;">A pine, 10 ins. diam., bears S. 38° E., 31 lks. dist., mkd. C W W SW 1/256 S8 BT.</p> <p style="padding-left: 40px;">A juniper, 3 ins. diam., bears N. 9½° W., 21 lks. dist., mkd. X BT.</p> <p>Set a 6 ft. steel fence post alongside the iron post.</p> <p>The corner is located at the bottom of a NW. slope.</p>
39.83	<p>The S 1/16 sec. cor. of secs. 7 and 8.</p> <hr/> <p>From the N-S-S 1/256 sec. cor. of sec. 8.</p> <p>N. 89° 36' E., along the E. and W. center line of the NW¼SW¼SW¼ of sec. 8.</p>
4.98	<p>Point for the NW-SW-SW 1/256 sec. cor. of sec. 8.</p> <p>Set an iron post, 28 ins. long, 2½ ins. diam., 24 ins. in the ground, and in a mound of stone, 2½ ft. base to top, with brass cap mkd.</p> <p style="text-align: center;">NW SW SW 1/256 S 8 1974</p> <p>from which</p> <p style="padding-left: 40px;">An oak, 8 ins. diam., bears N. 76¼° W., 8 lks. dist., mkd. NW SW SW 1/256 S8 BT.</p> <p>Set a 6 ft. steel fence post alongside the iron post.</p> <p>From this point, a mound of stone, 2½ ft. base, 1 ft. high, of unknown origin, bears N. 0° 11' E., 0.505 chs. dist.</p>
5.02	<p>N. 0° 11' E., along the N. and S. center line of the NW¼SW¼SW¼ of sec. 8.</p> <hr/> <p>The C-W-W-SW 1/256 sec. cor. of sec. 8.</p>

Subdivision of Certain Sections
T. 9 N., R. 15 E., Gila and Salt River Mer., Arizona

CHAINS	
20.07	<p>From the C-W-W-SW 1/256 sec. cor. of sec. 8.</p> <p>N. 0° 11' E., along the N. and S. center line of the SW$\frac{1}{4}$NW$\frac{1}{4}$SW$\frac{1}{4}$ and the NW$\frac{1}{4}$NW$\frac{1}{4}$SW$\frac{1}{4}$ of sec. 8.</p> <p>The C-W-W-W 1/256 sec. cor. of sec. 8.</p>
20.05	<p>From the C-W 1/16 sec. cor. of sec. 8.</p> <p>N. 0° 05' W., along the N. and S. center line of the NW$\frac{1}{4}$ of sec. 8.</p> <p>Over mountainous land, through dense timber and undergrowth.</p> <p>Point for the NW 1/16 sec. cor. of sec. 8, at intersection with the E. and W. center line of the NW$\frac{1}{4}$.</p> <p>Set an iron post, 28 ins. long, 2$\frac{1}{2}$ ins. diam., 24 ins. in the ground, with brass cap mkd.</p> <p style="text-align: center;">NW 1/16 S8</p> <p style="text-align: center;">1974</p> <p>from which</p> <p style="padding-left: 40px;">A pine, 10 ins. diam., bears S. 26$\frac{1}{4}$° E., 28 lks. dist., mkd. NW 1/16 S8 BT.</p> <p style="padding-left: 40px;">A pine, 14 ins. diam., bears S. 79° W., 40 lks. dist., mkd. NW 1/16 S8 BT.</p>
40.10	<p>The W 1/16 sec. cor. of secs. 5 and 8.</p> <hr/> <p>From the C-N 1/16 sec. cor. of sec. 8.</p> <p>S. 89° 52' W., along the E. and W. center line of the NW$\frac{1}{4}$ of sec. 8.</p> <p>Over mountainous land, through dense timber and undergrowth.</p> <p>19.92 The NW 1/16 sec. cor. of sec. 8.</p> <p>34.86 Point for the C-W-W-NW 1/256 sec. cor. of sec. 8.</p> <p>Set an iron post, 28 ins. long, 2$\frac{1}{2}$ ins. diam., 24 ins. in the ground, with brass cap mkd.</p> <p style="text-align: center;">C W W NW 1/256 S 8</p> <p style="text-align: center;">1974</p> <p>from which</p> <p style="padding-left: 40px;">A pine, 10 ins. diam., bears S. 83$\frac{1}{2}$° W., 44 lks. dist., mkd. C W W NW 1/256 S8 BT.</p> <p style="padding-left: 40px;">A pine, 3 ins. diam., bears N. 25$\frac{1}{4}$° W., 33 lks. dist., mkd. X BT.</p>

Subdivision of Certain Sections
T. 9 N., R. 15 E., Gila and Salt River Mer., Arizona

CHAINS	
39.84	<p>Set a 6 ft. steel fence post alongside the iron post.</p> <p>The corner is located near the bottom of a steep NW. slope.</p> <p>From this point, a corner of unknown origin, bears S. 64° 30' W., 0.17 chs. dist., monumented with a granite stone, firmly set, projecting 14 ins. above ground, mkd. NE COR on SW. face.</p> <p>The N 1/16 sec. cor. of secs. 7 and 8.</p>
20.03	<p>From the C-W-W-W 1/256 sec. cor. of sec. 8.</p> <p>N. 0° 11' W., along the N. and S. center lines of the SW$\frac{1}{4}$SW$\frac{1}{4}$NW$\frac{1}{4}$ and the NW$\frac{1}{4}$SW$\frac{1}{4}$NW$\frac{1}{4}$ of sec. 8.</p> <p>The C-W-W-NW 1/256 sec. cor. of sec. 8.</p>
19.71	<p style="text-align: center;"><u>SECTION 9</u></p> <p>From the 1/4 sec. cor. of secs. 9 and 16.</p> <p>N. 0° 01' W., along the N. and S. center line of sec. 9.</p> <p>Over mountainous land, through dense timber and undergrowth.</p> <p>Point for the C-S 1/16 sec. cor. of sec. 9.</p> <p>Set an iron post, 28 ins. long, 2½ ins. diam., 18 ins. in the ground, and in a mound of stone, 3 ft. base to top, with brass cap mkd.</p> <div style="text-align: center;"> <p>C</p> <p>S 1/16 S 9</p> <p>C</p> <p>1974</p> </div> <p>from which</p> <p style="padding-left: 40px;">An oak, 10 ins. diam., bears N. 41° E., 32 lks. dist., mkd. C S 1/16 S9 BT.</p> <p style="padding-left: 40px;">A juniper, 14 ins. diam., bears N. 86° W., 45 lks. dist., mkd. C S 1/16 S9 BT.</p>
39.42	<p>Set a 6 ft. steel fence post alongside the iron post.</p> <p>Point for the C 1/4 sec. cor. of sec. 9, at intersection with the E. and W. center line.</p> <p>Set an iron post, 28 ins. long, 2½ ins. diam., 26 ins. in the ground, with brass cap mkd.</p>

Subdivision of Certain Sections
T. 9 N., R. 15 E., Gila and Salt River Mer., Arizona

CHAINS

T9N R15E
C 1/4 S 9

1974

from which

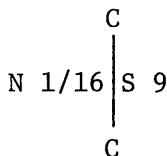
A pine, 12 ins. diam., bears N. 87 3/4° E., 19 lks. dist., mkd. C 1/4 S9 BT.

An oak, 18 ins. diam., bears S. 38 3/4° W., 57 lks. dist., mkd. C 1/4 S9 BT.

Set a 6 ft. steel fence post alongside the iron post.

59.29 Point for the C-N 1/16 sec. cor. of sec. 9.

Set an iron post, 28 ins. long, 2 1/2 ins. diam., 26 ins. in the ground, with brass cap mkd.



1974

from which

A juniper, 32 ins. diam., bears N. 70 1/4° E., 42 lks. dist., mkd. C N 1/16 S9 BT.

An oak, 12 ins. diam., bears N. 60 3/4° W., 10 lks. dist., mkd. C N 1/16 S9 BT.

Set a 6 ft. steel fence post alongside the iron post.

79.16 The 1/4 sec. cor. of secs. 4 and 9.

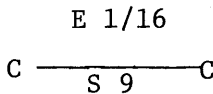
From the 1/4 sec. cor. of secs. 9 and 10.

S. 89° 30' W., along the E. and W. center line of sec. 9.

Over mountainous land, through dense timber and undergrowth.

19.89 Point for the C-E 1/16 sec. cor. of sec. 9.

Set an iron post, 28 ins. long, 2 1/2 ins. diam., 26 ins. in the ground, with brass cap mkd.



1974

from which

A pine, 8 ins. diam., bears S. 61 3/4° E., 84 lks. dist., mkd. C E 1/16 S9 BT.

Subdivision of Certain Sections
T. 9 N., R. 15 E., Gila and Salt River Mer., Arizona

CHAINS	
	<p>A juniper, 14 ins. diam., bears S. 80° W., 52 lks. dist., mkd. C E 1/16 S9 BT.</p>
	<p>Set a 6 ft. steel fence post alongside the iron post.</p>
39.78	<p>The C 1/14 sec. cor. of sec. 9.</p>
44.82	<p>Point for the C-E-E-W 1/256 sec. cor. of sec. 9.</p>
	<p>Set an iron post, 28 ins. long, 2½ ins. diam., 28 ins. in the ground, with brass cap mkd.</p>
	<p style="text-align: center;">C E E W 1/256 S 9 1974</p>
	<p>from which</p>
	<p>An oak, 6 ins. diam., bears N. 16 3/4° E., 66 lks. dist., mkd. X BT.</p>
	<p>A juniper, 20 ins. diam., bears S. 44½° E., 102 lks. dist., mkd. C E E W 1/256 S9 BT.</p>
	<p>Set a 6 ft. steel fence post alongside the iron post.</p>
59.94	<p>Point for the C-W 1/16 sec. cor. of sec. 9.</p>
	<p>Set an iron post, 28 ins. long, 2½ ins. diam., 8 ins. in the ground, and in a mound of stone, 4½ ft. base to top, with brass cap mkd.</p>
	<p style="text-align: center;">W 1/16 C ——— C S 9 1974</p>
	<p>from which</p>
	<p>An oak, 8 ins. diam., bears S. 39° W., 25 lks. dist., mkd. C W 1/16 S9 BT.</p>
	<p>A juniper, 5 ins. diam., bears N. 17½° W., 14 lks. dist., mkd. X BT.</p>
	<p>Set a 6 ft. steel fence post alongside the iron post.</p>
80.10	<p>The 1/4 sec. cor. of secs. 8 and 9.</p>
	<hr/>
	<p>From the E 1/16 sec. cor. of secs. 9 and 16.</p>
	<p>N. 0° 09' E., along the N. and S. center line of the SE¼ of sec. 9.</p>
	<p>Over mountainous land, through dense timber and undergrowth.</p>

Subdivision of Certain Sections
T. 9 N., R. 15 E., Gila and Salt River Mer., Arizona

CHAINS	
19.69	<p>Point for the SE 1/16 sec. cor. of sec. 9, at intersection with the E. and W. center line of the SE$\frac{1}{4}$.</p> <p>Set an iron post, 28 ins. long, 2$\frac{1}{2}$ ins. diam., 24 ins. in the ground, and in a mound of stone, 2$\frac{1}{2}$ ft. base to top, with brass cap mkd.</p> <p style="text-align: center;">SE 1/16 S 9</p> <p style="text-align: center;">1974</p> <p>from which</p> <p style="padding-left: 40px;">A pine, 8 ins. diam., bears N. 56$\frac{1}{2}$° E., 13 lks. dist., mkd. SE 1/16 S9 BT.</p> <p style="padding-left: 40px;">A pine, 8 ins. diam., bears N. 66$\frac{1}{2}$° W., 33 lks. dist., mkd. SE 1/16 S9 BT.</p> <p>Set a 6 ft. steel fence post alongside the iron post.</p> <p>From this point, a corner established by Carl Meng, RE, in 1958, bears S. 72° 46' E., 0.29 chs. dist., monumented with an iron pipe, 1 in. diam., firmly set, projecting 6 ins. above the ground, with a steel fence post alongside.</p>
39.38	<p>The C-E 1/16 sec. cor. of sec. 9.</p> <hr/> <p>From the S 1/16 sec. cor. of secs. 9 and 10.</p> <p>S. 89° 27' W., along the E. and W. center line of the SE$\frac{1}{4}$ of sec. 9.</p> <p>Over mountainous land, through dense timber and undergrowth.</p>
19.83	<p>The SE 1/16 sec. cor. of sec. 9.</p>
39.65	<p>The C-S 1/16 sec. cor. of sec. 9.</p> <hr/> <p>From the W 1/16 sec. cor. of sec. 9 and 16.</p> <p>N. 0° 02' E., along the N. and S. center line of the SW$\frac{1}{4}$ of sec. 9.</p> <p>Over mountainous land, through dense timber and undergrowth.</p>
19.88	<p>Point for the SW 1/4 sec. cor. of sec. 9, at intersection with the E. and W. center line of the SW$\frac{1}{4}$.</p> <p>Set an iron post, 28 ins. long, 2$\frac{1}{2}$ ins. diam., 16 ins. in the ground, and in a mound of stone, 3 ft. base to top, with brass cap mkd.</p> <p style="text-align: center;">SW 1/16 S9</p> <p style="text-align: center;">1974</p> <p>from which</p>

Subdivision of Certain Sections
T. 9 N., R. 15 E., Gila and Salt River Mer., Arizona

CHAINS		
34.80	<p>An oak, 10 ins. diam., bears N. 26½° E., 35 lks. dist., mkd. SW 1/16 S9 BT.</p> <p>An oak, 6 ins. diam., bears N. 40½° W., 47 lks. dist., mkd. SW 1/16 S9 BT.</p> <p>Set a 6 ft. steel fence post alongside the iron post.</p> <p>Point for the C-N-N-SW 1/256 sec. cor. of sec. 9.</p> <p>Set an iron post, 28 ins. long, 2½ ins. diam., 15 ins. in the ground, and in a mound of stone, 3½ ft. base to top, with brass cap mkd.</p> <p style="text-align: center;">C N N SW 1/256 S 9 1974</p> <p>from which</p> <p>An oak, 12 ins. diam., bears S. 52 3/4° W., 95 lks. dist., mkd. C N N SW 1/256 S9 BT.</p> <p>A juniper, 4 ins. diam., bears N. 27½° W., 69 lks. dist., mkd. X BT.</p> <p>Set a 6 ft. steel fence post alongside the iron post.</p> <p>From this point, a corner established by Carl Meng, RE, in 1958, bears N. 56° 08' E., 0.25 chs. dist., monumented with an iron pipe, 1 in. diam., firmly set, projecting 8 ins. above ground.</p>	
39.77	<p>The C-W 1/16 sec. cor. of sec. 9.</p>	
20.19	<p>From the C-S 1/16 sec. cor. of sec. 9.</p> <p>S. 88° 59' W., along the E. and W. center line of the SW¼ of sec. 9.</p> <p>Over mountainous land, through dense timber and undergrowth.</p>	
40.39	<p>The SW 1/16 sec. cor. of sec. 9.</p>	
15.13	<p>The S 1/16 sec. cor. of secs. 8 and 9.</p> <hr/> <p>From the C-N-N-SW 1/256 sec. cor. of sec. 9.</p> <p>N. 89° 22' E., along the E. and W. center lines of the NW¼NE¼SW¼ AND NE¼NE¼SW¼ of sec. 9.</p> <p>Point for the NE-NE-SW 1/256 sec. cor. of sec. 9.</p> <p>Set an iron post, 28 ins. long, 2½ ins. diam., 26 ins. in the ground, with brass cap mkd.</p> <p style="text-align: center;">NE NE SW 1/256 S9 1974</p>	

Subdivision of Certain Sections
T. 9 N., R. 15 E., Gila and Salt River Mer., Arizona

CHAINS	
	<p>from which</p> <p>A juniper, 4 ins. diam., bears N. 76° E., 71 lks. dist., mkd. X BT.</p> <p>A pine, 8 ins. diam., bears S. 9½° E., 78 lks. dist., mkd. NE NE SW 1/256 S9 BT.</p> <p>Set a 6 ft. steel fence post alongside the iron post.</p> <p>The corner is located 27 lks. W. of a trail road, 12 lks. wide, bears N. and S.</p> <p>From this point, a corner established by Carl Meng, RE, in 1958, bears N. 53° 35' E., 0.08 chs. dist., monumented with an iron pipe, 1 in. diam., firmly set, projecting 8 ins. above ground.</p>
4.94	<p>NORTH, along the N. and S. center line of the NE¼NE¼SW¼ of sec. 9.</p> <p>The C-E-E-W 1/256 sec. cor. of sec. 9.</p>
19.99	<p>From the C-W 1/16 sec. cor. of sec. 9.</p> <p>N. 0° 09' E., along the N. and S. center line of the NW¼ of sec. 9.</p> <p>Over rolling land, through dense timber and undergrowth.</p> <p>Point for the NW 1/16 sec. cor. of sec. 9, at intersection with the E. and W. center line of the NW¼.</p> <p>Set an iron post, 28 ins. long, 2½ ins. diam., 28 ins. in the ground, with brass cap mkd.</p> <p style="text-align: center;">NW 1/16 S 9</p> <p style="text-align: center;">1974</p>
39.97	<p>from which</p> <p>A pine, 8 ins. diam., bears S. 44 3/4° W., 56 lks. dist., mkd. NW 1/16 S9 BT.</p> <p>A juniper, 8 ins. diam., bears N. 21½° W., 112 lks. dist., mkd. NW 1/16 S9 BT.</p> <p>Set a 6 ft. steel fence post alongside the iron post.</p> <p>From this point, a corner established by Carl Meng, RE, in 1958, bears N. 2° 07' W., 0.60 chs. dist., monumented with an iron pipe, 1 in. diam., firmly set, projecting 2 ins. above ground.</p> <p>The W 1/16 sec. cor. of secs. 4 and 9.</p>
	<p>From the C-N 1/16 sec. cor. of sec. 9.</p> <p>S. 89° 47' W., along the E. and W. center line of the NW¼ of sec. 9.</p> <p>Over rolling land, through dense timber and undergrowth.</p>

Subdivision of Certain Sections
T. 9 N., R. 15 E., Gila and Salt River Mer., Arizona

CHAINS	
5.02	<p>Point for the C-E-E-NW 1/256 sec. cor. of sec. 9.</p> <p>Set an iron post, 28 ins. long, 2½ ins. diam., 28 ins. in the ground, with brass cap mkd.</p> <p style="text-align: center;">C E E NW 1/256 S 9 1974</p> <p>from which</p> <p style="padding-left: 40px;">A pine, 14 ins. diam., bears N. 69½° E., 61 lks. dist., mkd. C E E NW 1/256 S9 BT.</p> <p style="padding-left: 40px;">A pine, 10 ins. diam., bears N. 52° W., 25 lks. dist., mkd. C E E NW 1/256 S9 BT.</p> <p>From this point, a corner established by Carl Meng, RE, in 1958, bears N. 60° 35' E., 0.20 chs. dist., monumented with an iron pipe, 1 in. diam., firmly set, projecting 6 ins. above ground.</p>
20.09	<p>The NW 1/16 sec. cor. of sec. 9.</p>
40.18	<p>The N 1/16 sec. cor. of secs. 8 and 9.</p>
19.91	<p>From the C-E-E-W 1/256 sec. cor. of sec. 9.</p> <p>N. 0° 01' E., along the N. and S. center line of the SE¼SE¼NW¼ and the NE¼SE¼NW¼ of sec. 9.</p> <p>The C-E-E-NW 1/256 sec. cor. of sec. 9.</p>
<p><u>SECTION 10</u></p>	
20.06	<p>From the 1/4 sec. cor. of secs. 10 and 15.</p> <p>N. 0° 11' E., along the N. and S. center line of sec. 10.</p> <p>Over mountainous land, through dense timber and undergrowth.</p> <p>Point for the C-S 1/16 sec. cor. of sec. 10.</p> <p>Set an iron post, 28 ins. long, 2½ ins. diam., 26 ins. in the ground, with brass cap mkd.</p> <p style="text-align: center;">C S 1/16 S 10 C 1974</p> <p>from which</p>

Subdivision of Certain Sections
T. 9 N., R. 15 E., Gila and Salt River Mer., Arizona

CHAINS		
40.12	<p>A pine, 10 ins. diam., bears S. 79 3/4° E., 22 lks. dist., mkd. C S 1/16 S10 BT.</p> <p>A pine, 6 ins. diam., bears S. 28 1/2° W., 57 lks. dist., mkd. C S 1/16 S10 BT.</p> <p>Set a 6 ft. steel fence post alongside the iron post.</p> <p>Point for the C 1/14 sec. cor. of sec. 10, at intersection with the E. and W. center line.</p> <p>Set an iron post, 28 ins. long, 2 1/2 ins. diam., 26 ins. in the ground, with brass cap mkd.</p> <p style="text-align: center;">T9N R15E C 1/4 S 10</p> <p style="text-align: center;">1974</p> <p>from which</p> <p>A juniper, 10 ins. diam., bears N. 57 1/2° E., 71 lks. dist., mkd. C 1/4 S10 BT.</p> <p>An oak, 6 ins. diam., bears N. 27 1/4° W., 47 lks. dist., mkd. C 1/4 S10 BT.</p> <p>Set a 6 ft. steel fence post alongside the iron post.</p> <p>The corner is located on a S. slope, in dense timber.</p>	79.94
40.29	<p>The 1/4 sec. cor. of secs. 3 and 10.</p> <hr/> <p>From the 1/4 sec. cor. of secs. 10 and 11.</p> <p>S. 89° 49' W., along the E. and W. center line of sec. 10.</p> <p>Over mountainous land, through dense timber and undergrowth.</p>	
60.19	<p>The C 1/4 sec. cor. of sec. 10.</p> <p>Point for the C-W 1/16 sec. cor. of sec. 10.</p> <p>Set an iron post, 28 ins. long, 2 1/2 ins. diam., 26 ins. in the ground, with brass cap mkd.</p> <p style="text-align: center;">W 1/16 C ————— C S 10</p> <p style="text-align: center;">1974</p> <p>from which</p> <p>An oak, 8 ins. diam., bears S. 15 1/4° W., 6 lks. dist., mkd. C W 1/16 S10 BT.</p> <p>A pine, 5 ins. diam., bears N. 60 1/2° W., 37 lks. dist., mkd. C W 1/16 S10 BT.</p>	

Subdivision of Certain Sections
T. 9 N., R. 15 E., Gila and Salt River Mer., Arizona

CHAINS		
80.09	<p>Set a 6 ft. steel fence post alongside the iron post.</p> <p>The 1/4 sec. cor. of secs. 9 and 10.</p>	
19.86	<p>From the W 1/16 sec. cor. of secs. 10 and 15.</p> <p>N. 0° 15' E., along the N. and S. center line of the SW$\frac{1}{4}$ of sec. 10.</p> <p>Over mountainous land, through dense timber and undergrowth.</p> <p>Point for the SW 1/16 sec. cor. of sec. 10, at intersection with the E. and W. center line of the SW$\frac{1}{4}$.</p> <p>Set an iron post, 28 ins. long, 2$\frac{1}{2}$ ins. diam., 24 ins. in the ground, with brass cap mkd.</p> <p style="text-align: center;">SW 1/16 S 10</p> <p style="text-align: center;">1974</p> <p>from which</p> <p style="padding-left: 40px;">An oak, 16 ins. diam., bears N. 65$\frac{1}{2}$° E., 83 lks. dist., mkd. SW 1/16 S10 BT.</p> <p>and bearing trees of no record.</p> <p style="padding-left: 40px;">A pine, 12 ins. diam., bears N. 56$\frac{1}{2}$° E., 32 lks. dist., mkd. with X at breast height.</p> <p style="padding-left: 40px;">A pine, 10 ins. diam., bears N. 39$\frac{1}{4}$° W., 94 lks. dist., mkd. with X at breast height.</p> <p>Set a 6 ft. steel fence post alongside the iron post.</p> <p>From this point, a corner established by Carl Meng, RE, in 1958, bears S. 74° 36' E., 0.07 chs. dist., monumented with an iron pipe, 1 in. diam., firmly set, projecting 20 ins. above ground.</p> <p>From this same point, a corner of unknown origin, bears N. 80° 41' E., 1.09 chs. dist., monumented with an angle iron, firmly set, projecting 8 ins. above ground, an in a collar of stone, 1 ft. base, 8 ins. high.</p>	
39.72	<p>The C-W 1/16 sec. cor. of sec. 10.</p>	
19.95	<p>From the C-S 1/16 sec. cor. of sec. 10.</p> <p>N. 89° 38' W., along the E. and W. center line of the SW$\frac{1}{4}$ of sec. 10.</p> <p>Over mountainous land, through dense timber and undergrowth.</p>	
39.88	<p>The SW 1/16 sec. cor. of sec. 10.</p> <p>The S 1/16 sec. cor. of secs. 9 and 10.</p>	

Subdivision of Certain Sections
T. 9 N., R. 15 E., Gila and Salt River Mer., Arizona

CHAINS	
	<u>SECTION 15</u>
	From the 1/4 sec. cor. of secs. 15 and 22.
	N. 0° 04' E., along the N. and S. center line of sec. 15.
	Over rolling land, through dense timber and undergrowth.
40.18	Point for the C 1/4 sec. cor. of sec. 15, at intersection with the E. and W. center line.
	Set an iron post, 28 ins. long, 2½ ins. diam., 26 ins. in the ground, with brass cap mkd.
	T9N R15E
	C 1/4 S 15
	1974
	from which
	A pine, 12 ins. diam., bears N. 22° E., 36 lks. dist., mkd. C 1/4 S15 BT.
	A juniper, 6 ins. diam., bears S. 59½° W., 66 lks. dist., mkd. C 1/4 S15 BT.
	Set a 6 ft. steel fence post alongside the iron post.
60.25	Point for the C-N 1/16 sec. cor. of sec. 15.
	Set an iron post, 28 ins. long, 2½ ins. diam., 26 ins. in the ground, with brass cap mkd.
	C
	N 1/16 S 15
	C
	1974
	from which
	A juniper, 24 ins. diam., bears N. 2 3/4° E., 57 lks. dist., mkd. C N 1/16 S15 BT.
	A pine, 6 ins. diam., bears S. 78¼° E., 12 lks. dist., mkd. C N 1/16 S15 BT.
	Set a 6 ft. steel fence post alongside the iron post.
80.32	The 1/4 sec. cor. of secs. 10 and 15.
	From the 1/4 sec. cor. of secs. 14 and 15.
	N. 89° 34' W., along the E. and W. center line of sec. 15.
	Over rolling land, through dense timber and undergrowth.

Subdivision of Certain Sections
T. 9 N., R. 15 E., Gila and Salt River Mer., Arizona

CHAINS		
39.62	The C 1/4 sec. cor. of sec. 15.	
59.62	<p>Point for the C-W 1/16 sec. cor. of sec. 15.</p> <p>Set an iron post, 28 ins. long, 2½ ins. diam., 26 ins. in the ground, with brass cap mkd.</p> <div style="text-align: center;"> <p>W 1/16</p> <p>C ————— C</p> <p>S 15</p> <p>1974</p> </div> <p>from which</p> <p style="padding-left: 40px;">A pine, 8 ins. diam., bears S. 1 3/4° E., 72 lks. dist., mkd. C W 1/16 S15 BT.</p> <p style="padding-left: 40px;">A juniper, 8 ins. diam., bears N. 84½° W., 68 lks. dist., mkd. C W 1/16 S15 BT.</p> <p>Set a 6 ft. steel fence post alongside the iron post.</p>	
79.62	The 1/4 sec. cor. of secs. 15 and 16.	
20.17	<p>From the C-W 1/16 sec. cor. of sec. 15.</p> <p>N. 0° 06' E., along the N. and S. center line of the NW¼ of sec. 15.</p> <p>Over mountainous land, through dense timber and undergrowth.</p> <p>Point for the NW 1/16 sec. cor. of sec. 15, at intersection with the E. and W. center line of the NE¼.</p> <p>Set an iron post, 28 ins. long, 2½ ins. diam., 24 ins. in the ground, and in a mound of stone, 2½ ft. base to top, with brass cap mkd.</p> <div style="text-align: center;"> <p>NW 1/16 S 15</p> <p>1974</p> </div> <p>from which</p> <p style="padding-left: 40px;">A pine, 14 ins. diam., bears N. 57½° E., 54 lks. dist., mkd. NW 1/16 S15 BT.</p> <p style="padding-left: 40px;">A juniper, 16 ins. diam., bears S. 84° W., 35 lks. dist., mkd. NW 1/16 S15 BT.</p> <p>and bearing trees of no record</p> <p style="padding-left: 40px;">A pine, 12 ins. diam., bears N. 30° E., 20 lks. dist., mkd. with a blaze at waist height.</p> <p style="padding-left: 40px;">A juniper, 10 ins. diam., bears N. 88¼° E., 35 lks. dist., mkd. with a blaze at knee height.</p>	

Subdivision of Certain Sections
T. 9 N., R. 15 E., Gila and Salt River Mer., Arizona

CHAINS	
	<p>Set a 6 ft. steel fence post alongside the iron post.</p> <p>From this point, a corner established by Carl Meng, RE, in 1958, bears S. 48° 51' W., 0.51 chs. dist., monumented with an iron pipe, 1 in. diam., firmly set, projecting 3 ins. above ground, with a mound of stone, 4 ft. base, 1½ ft. high, W. of the cor.</p>
40.33	The W 1/16 sec. cor. of secs. 10 and 15.
	<p>From the C-N 1/16 sec. cor. of sec. 15.</p> <p>N. 89° 19' W., along the E. and W. center line of the NW¼ of sec. 15.</p> <p>Over rolling land, through dense timber and undergrowth.</p>
19.99	The NW 1/16 sec. cor. of sec. 15.
39.96	The N 1/16 sec. cor. of secs. 15 and 16.
	<u>SECTION 16</u>
	From the 1/4 sec. cor. of secs. 16 and 21.
	N. 0° 32' E., along the N. and S. center line of sec. 16.
	Over mountainous land, through dense timber and undergrowth.
39.98	Point for the C 1/14 sec. cor. of sec. 16, at intersection with the E. and W. center line.
	Set an iron post, 28 ins. long, 2½ ins. diam., 26 ins. in the ground, with brass cap mkd.
	T9N R15E C 1/4 S16
	1974
	from which
	A pine, 8 ins. diam., bears N. 51 3/4° E., 51 lks. dist., mkd. C 1/4 S16 BT.
	A pine, 6 ins. diam., bears S. 22¼° E., 34 lks. dist., mkd. C 1/4 S16 BT.
	Set a 6 ft. steel fence post alongside the iron post.
	The corner is located on a steep NW. slope.
60.26	Point for the C-N 1/16 sec. cor. of sec. 16.
	Set an iron post, 28 ins. long, 2½ ins. diam., 24 ins. in the ground, with brass cap mkd.

Subdivision of Certain Sections
T. 9 N., R. 15 E., Gila and Salt River Mer., Arizona

CHAINS	
	<div style="text-align: center;"> <p>C</p> <p>N 1/16 S 16</p> <p>C</p> <p>1974</p> </div> <p>from which</p> <p>A pine, 6 ins. diam., bears N. 38½° E., 17 lks. dist., mkd. C N 1/16 S16 BT.</p> <p>An oak, 6 ins. diam., bears N. 43° W., 3 lks. dist., mkd. C N 1/16 S16 BT.</p> <p>Set a 6 ft. steel fence post alongside the iron post.</p> <p>The corner is located on a steep SE. slope.</p>
80.54	<p>The 1/4 sec. cor. of secs. 9 and 16.</p>
	<p>From the 1/4 sec. cor. of secs. 15 and 16.</p> <p>S. 89° 18' W., along the E. and W. center line of sec. 16.</p> <p>Over mountainous land, through dense timber and undergrowth.</p>
19.91	<p>Point for the C-E 1/16 sec. cor. of sec. 16.</p>
	<p>Set an iron post, 28 ins. long, 2½ ins. diam., 24 ins. in the ground, and in a mound of stone, 2 base to top, with brass cap mkd.</p>
	<div style="text-align: center;"> <p>E 1/16</p> <p>C ————— C</p> <p>S 16</p> <p>1974</p> </div>
	<p>from which</p> <p>An oak, 8 ins. diam., bears N. 43° E., 30 lks. dist., mkd. C E 1/16 S16 BT.</p> <p>A juniper, 8 ins. diam., bears S. 47¼° E., 43 lks. dist., mkd. C E 1/16 S16 BT.</p> <p>Set a 6 ft. steel fence post alongside the iron post.</p> <p>The corner is located on a steep SW. slope.</p>
39.82	<p>The C 1/4 sec. cor. of sec. 16.</p>
80.06	<p>The 1/4 sec. cor. of secs. 16 and 17.</p>
	<p>From the C-E 1/16 sec. cor. of sec. 16.</p> <p>N. 0° 20' E., along the N. and S. center line of the NE¼ of sec. 16.</p>

Subdivision of Certain Sections
T. 9 N., R. 15 E., Gila and Salt River Mer., Arizona

CHAINS	
20.26	<p>Over mountainous land, through dense timber and undergrowth.</p> <p>Point for the NE 1/16 sec. cor. of sec. 16, at intersection with the E. and W. center line of the NE$\frac{1}{4}$.</p> <p>Set an iron post, 28 ins. long, 2$\frac{1}{2}$ ins. diam., 8 ins. in the ground, and in a mound of stone, 3$\frac{1}{2}$ ft. base to top, with brass cap mkd.</p> <p style="text-align: center;">NE 1/16 S 16</p> <p style="text-align: center;">1974</p> <p>from which</p> <p style="padding-left: 40px;">A juniper, 10 ins. diam., bears N. 19 3/4° E., 46 lks. dist., mkd. NE 1/16 S16 BT.</p> <p style="padding-left: 40px;">A juniper, 14 ins. diam., bears N. 49° W., 85 lks. dist., mkd. NE 1/16 S16 BT.</p> <p>Set a 6 ft. steel fence post alongside the iron post.</p> <p>The corner is located 24 lks. E. of a trail road, 10 lks. wide, bears NW. and SE., on top of a ridge bearing the same.</p>
40.53	<p>The E 1/16 sec. cor. of secs. 9 and 16.</p>
14.87	<p>From the N 1/16 sec. cor. of secs. 15 and 16.</p> <p>S. 89° 20' W., along the E. and W. center line of the NE$\frac{1}{4}$ of sec. 16.</p> <p>Over mountainous land, through dense timber and undergrowth.</p> <p>Point for the C-W-E-NE 1/256 sec. cor. of sec. 16.</p> <p>Set an iron post, 28 ins. long, 2$\frac{1}{2}$ ins. diam., 20 ins. in the ground, and in a mound of stone, 2$\frac{1}{2}$ ft. base to top, with brass cap mkd.</p> <p style="text-align: center;">C W E NE 1/256 S 16</p> <p style="text-align: center;">1974</p> <p>from which</p> <p style="padding-left: 40px;">A pine, 4 ins. diam., bears N. 32° E., 43 lks. dist., mkd. X BT.</p> <p style="padding-left: 40px;">A pine, 14 ins. diam., bears S. 58 3/4° E., 30 lks. dist., mkd. C W E NE 1/256 S16 BT.</p> <p>Set a 6 ft. steel fence post alongside the iron post.</p> <p>The corner is located on a steep NE. slope.</p>

Subdivision of Certain Sections
T. 9 N., R. 15 E., Gila and Salt River Mer., Arizona

CHAINS	
	<p>From this point, a corner established by Carl Meng, RE, in 1958, bears N. 2° 43' W., 2.11 chs. dist., monumented with an iron pipe, 1 in. diam., firmly set, projecting 4 ins. above ground, and in a mound of stone, 2 ft. base, 1 ft. high, from which bearing trees mkd. by Meng:</p> <p style="padding-left: 40px;">A pine, 4 ins. diam., bears N. ¼° E., 31 lks. dist., mkd. with yellow paint at breast height.</p> <p style="padding-left: 40px;">A pine, 14 ins. diam., bears S. 31½° E., 9 lks. dist., mkd. with a hack mark painted yellow at breast height.</p>
19.83	The NE 1/16 sec. cor. of sec. 16.
39.67	The C-N 1/16 sec. cor. of sec. 16.
	<p>From the C-W-E-NE 1/256 sec. cor. of sec. 16.</p> <p>N. 0° 17' E., along the N. and S. center lines of the SW¼NE¼NE¼ and the NW¼NE¼NE¼ of sec. 16.</p>
20.26	The W-E-E 1/256 sec. cor. of sec. 16.
<u>SECTION 18</u>	
	<p>From the 1/4 sec. cor. of secs. 18 and 19.</p> <p>N. 0° 28' E., along the N. and S. center line of sec. 18.</p> <p>Over mountainous land, through dense timber and undergrowth.</p>
19.91	<p>Point for the C-S 1/16 sec. cor. of sec. 18.</p> <p>Set an iron post, 28 ins. long, 2½ ins. diam., 24 ins. in the ground, and in a mound of stone, 2½ ft. base to top, with brass cap mkd.</p>
<p>C</p> <p>S 1/16 S 18</p> <p>C</p> <p>1974</p>	
	<p>from which</p> <p style="padding-left: 40px;">A pine, 8 ins. diam., bears N. 18° E., 31 lks. dist., mkd. C S 1/16 S18 BT.</p> <p style="padding-left: 40px;">A pine, 12 ins. diam., bears S. 74½° W., 25 lks. dist., mkd. C S 1/16 S18 BT.</p>
39.82	<p>Point for the C 1/4 sec. cor. of sec. 18, at intersection with the E. and W. center line.</p> <p>Set an iron post, 28 ins. long, 2½ ins. diam., 24 ins. in the ground, with brass cap mkd.</p>

Subdivision of Certain Sections
T. 9 N., R. 15 E., Gila and Salt River Mer., Arizona

CHAINS		
79.54	<p style="text-align: center;">T9N R15E C 1/4 S 18</p> <p style="text-align: center;">1974</p> <p>from which</p> <p>A pine, 6 ins. diam., bears N. 37° E., 22 lks. dist., mkd. C 1/4 S18 BT.</p> <p>A pine, 8 ins. diam., bears S. 75 3/4° W., 18 lks. dist., mkd. C 1/4 S18 BT.</p> <p>Raise a mound of stone, 2½ ft. base, 1½ ft. high, W. of the cor.</p> <p>The corner is located on the N. side of a wash, 25 lks. wide, drains SE.</p> <p>The 1/4 sec. cor. of secs. 7 and 18.</p>	
14.76	<p>From the 1/4 sec. cor. of secs. 17 and 18.</p> <p>N. 89° 21' W., along the E. and W. center line of sec. 18.</p> <p>Over rolling land, through dense timber and undergrowth.</p> <p>Point for the C-W-E-E 1/256 sec. cor. of sec. 18.</p> <p>Set an iron post, 28 ins. long, 2½ ins. diam., 26 ins. in the ground, with brass cap mkd.</p>	
19.68	<p style="text-align: center;">C W E E 1/256 S 18</p> <p style="text-align: center;">1974</p> <p>from which</p> <p>A pine, 3 ins. diam., bears N. 76 3/4° E., 44 lks. dist., mkd. X BT.</p> <p>A pine, 8 ins. diam., bears S. 14¼° E., 44 lks. dist., mkd. C W E E 1/256 S18 BT.</p> <p>Set a 6 ft. steel fence post alongside the iron post.</p> <p>Point for the C-E 1/16 sec. cor. of sec. 18.</p> <p>Set an iron post, 28 ins. long, 2½ ins. diam., 24 ins. in the ground, and in a mound of stone, 2½ ft. base to top, with brass cap mkd.</p> <p style="text-align: center;">E 1/16 C ——— C S 18</p> <p style="text-align: center;">1974</p> <p>from which</p>	

Subdivision of Certain Sections
T. 9 N., R. 15 E., Gila and Salt River Mer., Arizona

CHAINS		
	<p>A pine, 12 ins. diam., bears N. 57° E., 52 lks. dist., mkd. C E 1/16 S18 BT.</p> <p>A pine, 10 ins. diam., bears S. 54° E., 24 lks. dist., mkd. C E 1/16 S18 BT.</p> <p>The corner is located 2.20 chs. E. of the center of a trail road, 15 lks. wide, bears NNW. and SSE.</p>	
39.36	<p>The C 1/14 sec. cor. of sec. 18.</p>	
78.97	<p>The 1/4 sec. cor. of secs. 13 and 18, on the W. boundary of the township, hereinbefore described.</p>	
19.81	<p>From the E 1/16 sec. cor. of secs. 18 and 19.</p> <p>N. 0° 03' E., along the N. and S. center line of the SE$\frac{1}{4}$ of sec. 18.</p> <p>Over rolling land, through dense timber and undergrowth.</p> <p>Point for the SE 1/16 sec. cor. of sec. 18, at intersection with the E. and W. center line of the SE$\frac{1}{4}$.</p> <p>Set an iron post, 28 ins. long, 2$\frac{1}{2}$ ins. diam., 24 ins. in the ground, with brass cap mkd.</p> <p style="text-align: center;">SE 1/16 S 18</p> <p style="text-align: center;">1974</p> <p>from which</p> <p>A pine, 10 ins. diam., bears N. 44° E., 47 lks. dist., mkd. SE 1/16 S18 BT.</p> <p>A juniper, 10 ins. diam., bears N. 87$\frac{1}{2}$° W., 10 lks. dist., mkd. SE 1/16 S18 BT.</p> <p>Set a 6 ft. steel fence post alongside the iron post.</p> <p>The corner is located just S. of an open meadow, in dense timber.</p>	
29.71	<p>Point for the C-N-SE 1/64 sec. cor. of sec. 18.</p> <p>Set an iron post, 28 ins. long, 2$\frac{1}{2}$ ins. diam., 26 ins. in the ground, with brass cap mkd.</p> <p style="text-align: center;">C N SE 1/64 S 18</p> <p style="text-align: center;">1974</p> <p>from which</p> <p>A walnut, 10 ins. diam., bears N. 9$\frac{1}{2}$° W., 53 lks. dist., mkd. C N SE 1/64 S18 BT.</p> <p>Set a 6 ft. steel fence post alongside the iron post.</p> <p>The corner is located on the N. edge of an open meadow.</p>	
34.66	<p>Point for the C-N-N-SE 1/256 sec. cor. of sec. 18.</p>	

Subdivision of Certain Sections
T. 9 N., R. 15 E., Gila and Salt River Mer., Arizona

CHAINS

Set an iron post, 28 ins. long, 2½ ins. diam., 24 ins. in the ground, with brass cap mkd.

C N N SE

1/256

S 18

1974

from which

A pine, 8 ins. diam., bears S. 80 3/4° E., 95 lks. dist., mkd. C N N SE 1/256 S18 BT.

A juniper, 3 ins. diam., bears S. 11 3/4° W., 31 lks. dist., mkd. X BT.

Set a 6 ft. steel fence post alongside the iron post.

39.61 The C-E 1/16 sec. cor. of sec. 18.

From the S 1/16 sec. cor. of secs. 17 and 18.

N. 89° 39' W., along the E. and W. center line of the SE¼ of sec. 18.

Over rolling land, through dense timber and undergrowth.

9.91 Point for the C-E-SE 1/64 sec. cor. of sec. 18.

Set an iron post, 28 ins. long, 2½ ins. diam., 26 ins. in the ground, with brass cap mkd.

C E SE

1/64

S 18

1974

from which

A pine, 4 ins. diam., bears N. 65½° E., 40 lks. dist., mkd. X BT.

An oak, 8 ins. diam., bears N. 51° W., 30 lks. dist., mkd. C E SE 1/64 S18 BT.

Set a 6 ft. steel fence post alongside the iron post.

19.82 The SE 1/16 sec. cor. of sec. 18.

29.73 Point for the C-W-SE 1/64 sec. cor. of sec. 18.

Set an iron post, 28 ins. long, 2½ ins. diam., 24 ins. in the ground, with brass cap mkd.

C W SE

1/64

S18

1974

from which

Subdivision of Certain Sections
T. 9 N., R. 15 E., Gila and Salt River Mer., Arizona

CHAINS		
	<p>A pine, 10 ins. diam., bears S. 9½° W., 50 lks. dist., mkd. C W SE 1/64 S18 BT.</p> <p>A walnut, 3 ins. diam., bears N. 80° W., 22 lks. dist., mkd. X BT.</p> <p>Set a 6 ft. steel fence post alongside the iron post.</p> <p>39.64 The C-S 1/16 sec. cor. of sec. 18.</p>	
	<p>From the C-E-SE 1/64 sec. cor. of sec. 18.</p> <p>N. 0° 10' W., along the N. and S. center line of the NE¼SE¼ of sec. 18.</p> <p>4.94 Point for the C-S-NE-SE 1/256 sec. cor. of sec. 18.</p> <p>Set an iron post, 28 ins. long, 2½ ins. diam., 26 ins. in the ground, with brass cap mkd.</p> <p style="text-align: center;">C S NE SE 1/256 S 18 1974</p> <p>from which</p> <p>A juniper, 4 ins. diam., bears S. 37¼° W., 24 lks. dist., mkd. X BT.</p> <p>A pine, 14 ins. diam., bears N. 59 3/4° W., 13 lks. dist., mkd. C S NE SE 1/256 S18 BT.</p> <p>Set a 6 ft. steel fence post alongside the iron post.</p> <p>The corner is located 14 lks. W. of a barbed wire fence, bearing NE. and SW.</p>	
	<p>S. 89° 35' E., along the E. and W. center line of the SE¼NE¼SE¼ of sec. 18.</p> <p>9.89 The S-N-S 1/256 sec. cor. of secs. 17 and 18.</p>	
	<p>From the C-N-N-SE 1/256 sec. cor. of sec. 18.</p> <p>S. 89° 26' E., along the E. and W. center line of the NW¼NE¼SE¼ of sec. 18.</p> <p>4.93 Point for the NW-NE-SE 1/256 sec. cor. of sec. 18.</p> <p>Set an iron post, 28 ins. long, 2½ ins. diam., 26 ins. in the ground, with brass cap mkd.</p> <p style="text-align: center;">NW NE SE 1/256 S 18 1974</p> <p>from which</p>	

Subdivision of Certain Sections
T. 9 N., R. 15 E., Gila and Salt River Mer., Arizona

CHAINS

A juniper, 6 ins. diam., bears N. $79\frac{1}{2}^{\circ}$ E., 54 lks. dist., mkd. NW NE SE $1/256$ S18 BT.

A pine, 14 ins. diam., bears N. $59\ 3/4^{\circ}$ W., 104 lks. dist., mkd. NW NE SE $1/256$ S18 BT.

Set a 6 ft. steel fence post alongside the iron post.

From this point, a mound of stone, of unknown origin, 2 ft. base, $1/4$ ft. high, bears N. $47^{\circ}\ 15'$ E., 0.38 chs. dist.

N. $0^{\circ}\ 04'$ W., along the N. and S. center line of the NW $\frac{1}{4}$ NE $\frac{1}{4}$ SE $\frac{1}{4}$ of sec. 18.

4.94 The C-W-E-E $1/256$ sec. cor. of sec. 18.

From the C-W-SE $1/64$ sec. cor. of sec. 18.

N. $0^{\circ}\ 16'$ E., along the N. and S. center line of the NW $\frac{1}{4}$ SE $\frac{1}{4}$ of sec. 18.

9.93 Point for the NW-SE $1/64$ sec. cor. of sec. 18.

Set an iron post, 28 ins. long, $2\frac{1}{2}$ ins. diam., 24 ins. in the ground, and in a mound of stone, 2 ft. base to top, with brass cap mkd.

NW SE
 $1/64$
S 18

1974

from which

A pine, 8 ins. diam., bears N. 41° E., 12 lks. dist., mkd. NW SE $1/64$ S18 BT.

A pine, 8 ins. diam., bears S. $28\frac{1}{4}^{\circ}$ E., 30 lks. dist., mkd. NW SE $1/64$ S18 BT.

Set a 6 ft. steel fence post alongside the iron post.

S. $89^{\circ}\ 30'$ E. along the E. and W. center line of the NW $\frac{1}{4}$ SE $\frac{1}{4}$ of sec. 18.

9.87 The C-N-SE $1/64$ sec. cor. of sec. 18.

SECTION 21

From the $1/4$ sec. cor. of secs. 21 and 28.

N. $0^{\circ}\ 05'$ E., along the N. and S. center line of sec. 21.

Over mountainous land, through dense timber and undergrowth.

Subdivision of Certain Sections
T. 9 N., R. 15 E., Gila and Salt River Mer., Arizona

CHAINS		
20.13	Point for the C-S 1/16 sec. cor. of sec. 21, not monumented.	
40.26	Point for the C 1/4 sec. cor. of sec. 21, at intersection with the E. and W. center line.	
	Set an iron post, 28 ins. long, 2½ ins. diam., 24 ins. in the ground, and in a mound of stone, 2 ft. base to top, with brass cap mkd.	
	T9N R15E C 1/4 S 21	
	1973	
	from which	
	A juniper, 8 ins. diam., bears S. 59° E., 9 lks. dist., mkd. C 1/4 S21 BT.	
	A juniper, 6 ins. diam., bears N. 17½° W., 13 lks. dist., mkd. C 1/4 S21 BT.	
	Set a 6 ft. steel fence post alongside the iron post.	
	The corner is located 41 lks. W. of the center of a dirt road, 22 lks. wide, bearing NW. and SE.	
60.13	Point for the C-N 1/16 sec. cor. of sec. 21.	
	Set an iron post, 28 ins. long, 2½ ins. diam., 22 ins. in the ground, and in a mound of stone, 2½ ft. base to top, with brass cap mkd.	
	C N 1/16 S 21 C	
	1973	
	from which	
	A pine, 10 ins. diam., bears N. 6½° E., 64 lks. dist., mkd. C N 1/16 S21 BT.	
	A pine, 8 ins. diam., bears S. 74 3/4° W., 106 lks. dist., mkd. C N 1/16 S21 BT.	
	Set a 6 ft. steel fence post alongside the iron post.	
	The corner is located 30 lks. W. of the W. edge of an open meadow, and on the E. edge of West Prong of Gentry Creek, 22 lks. wide, 3 ins. deep, course SSE.	
80.00	The 1/4 sec. cor. of secs. 16 and 21.	
	From the 1/4 sec. cor. of secs. 21 and 22.	
	N. 89° 54' W., along the E. and W. center line of sec. 21.	

Subdivision of Certain Sections
T. 9 N., R. 15 E., Gila and Salt River Mer., Arizona

CHAINS	
	<p>Over mountainous land, through dense timber and undergrowth.</p>
20.07	<p>Point for the C-E 1/16 sec. cor. of sec. 21.</p>
	<p>Set an iron post, 28 ins. long, 2½ ins. diam., 12 ins. in the ground, and in a mound of stone, 3 ft. base to top, with brass cap mkd.</p>
	<p style="text-align: center;">E 1/16 C ————— C S 21 1973</p>
	<p>from which</p>
	<p>A pine, 6 ins. diam., bears S. 82½° E., 24 lks. dist., mkd. C E 1/16 S21 BT.</p>
	<p>An oak, 5 ins. diam., bears S. 15 3/4° W., 27 lks. dist., mkd. C E 1/16 S21 BT.</p>
	<p>Set a 6 ft. steel fence post alongside the iron post.</p>
	<p>The corner is located on a rocky SW. slope.</p>
25.09	<p>Point for the C-E-W-E 1/256 sec. cor. of sec. 21.</p>
	<p>Set an iron post, 28 ins. long, 2½ ins. diam., 26 ins. in the ground, with brass cap mkd.</p>
	<p style="text-align: center;">C E W E 1/256 S 21 1973</p>
	<p>from which</p>
	<p>An oak, 3 ins. diam., bears N. 86 3/4° E., 46 lks. dist., mkd. X BT.</p>
	<p>An oak, 4 ins. diam., bears S. 16¼° E., 34 lks. dist., mkd. X BT.</p>
	<p>Set a 6 ft. steel fence post alongside the iron post.</p>
	<p>The corner is located near the top of a rocky, steep SW. slope in dense undergrowth.</p>
40.14	<p>The C 1/4 sec. cor. of sec. 21.</p>
78.70	<p>The 1/4 sec. cor. of secs. 20 and 21.</p>
	<p>From for C-E 1/16 the sec. cor. of sec. 21.</p>
	<p>N. 0° 02' E., along the N. and S. center line of the NE¼ of sec. 21.</p>
	<p>Over mountainous land, through dense timber and undergrowth.</p>

Subdivision of Certain Sections
T. 9 N., R. 15 E., Gila and Salt River Mer., Arizona

CHAINS		
14.94	<p>Point for the C-N-S-NE 1/256 sec. cor. of sec. 21.</p> <p>Set an iron post, 28 ins. long, 2½ ins. diam., 18 ins. in the ground, and in a mound of stone, 2½ ft. base to top, with brass cap mkd.</p> <p style="text-align: center;">C N S NE 1/256 S 21 1973</p> <p>from which</p> <p style="padding-left: 40px;">A juniper, 20 ins. diam., bears N. 56½° E., 63 lks. dist., mkd. C N S NE 1/256 S21 BT.</p> <p style="padding-left: 40px;">A pine, 12 ins. diam., bears S. 10½° W., 27 lks. dist., mkd. C N S NE 1/256 S21 BT.</p> <p>Set a 6 ft. steel fence post alongside the iron post.</p> <p>The corner is located on a steep NW. slope.</p>	
19.92	<p>Point for the NE 1/16 sec. cor. of sec. 21, at intersection with the E. and W. center line of the NE¼.</p> <p>Set a copper-coated steel stake, 30 ins. long, 1/2 in. diam., 20 ins. in the ground, between rocks, and in a collar of stone, 1½ ft. base 1/2 ft. high, with brass cap mkd.</p> <p style="text-align: center;">NE 1/16 S 21 1973</p> <p>from which</p> <p style="padding-left: 40px;">A pine, 16 ins. diam., bears N. 40° E., 12 lks. dist., mkd. NE 1/16 S21 BT.</p> <p style="padding-left: 40px;">A pine, 9 ins. diam., bears S. 82¼° W., 57 lks. dist., mkd. NE 1/16 S21 BT.</p> <p>Set a 6 ft. steel fence post alongside the copper-coated steel stake.</p> <p>The corner is located on a steep NW. slope.</p>	
39.83	<p>The E 1/16 sec. cor. of secs. 16 and 21.</p> <hr/> <p>From the N 1/16 sec. cor. of secs. 21 and 22.</p> <p>N. 89° 59' W., along the E. and W. center line of the NE¼ of sec. 21.</p> <p>Over mountainous land, through dense timber and undergrowth.</p>	

Subdivision of Certain Sections
T. 9 N., R. 15 E., Gila and Salt River Mer., Arizona

CHAINS	
20.06	The NE 1/16 sec. cor. of sec. 21.
40.12	The C-N 1/16 sec. cor. of sec. 21.
14.92	<p>From the C-E-W-E 1/256 sec. cor. of sec. 21.</p> <p>N. 0° 03' E., along the N. and S. center lines of the SE$\frac{1}{4}$SW$\frac{1}{4}$NE$\frac{1}{4}$ and the NE$\frac{1}{4}$SW$\frac{1}{4}$NE$\frac{1}{4}$ of sec. 21.</p> <p>Point for the NE-SW-NE 1/256 sec. cor. of sec. 21.</p> <p>Set an iron post, 28 ins. long, 2½ ins. diam., 18 ins. in the ground, and in a mound of stone, 2½ ft. base to top, with brass cap mkd.</p> <p style="text-align: center;">NE SW NE 1/256 S 21 1973</p> <p>from which</p> <p style="padding-left: 40px;">A juniper, 3 ins. diam., bears S. 21° E., 64 lks. dist., mkd. X BT.</p> <p style="padding-left: 40px;">An oak, 3 ins. diam., bears S. 84° W., 15 lks. dist., mkd. X BT.</p> <p>Set a 6 ft. steel fence post alongside the iron post.</p> <p>The corner is located on a rocky steep NW. slope.</p>
5.02	<p>S. 89° 58' E., along the E. and W. center line of the NE$\frac{1}{4}$SW$\frac{1}{4}$NE$\frac{1}{4}$ of sec. 21.</p> <p>The C-N-S-NE 1/256 sec. cor. of sec. 21.</p>
20.10	<p>From the E 1/16 sec. cor. of secs. 21 and 28.</p> <p>N. 0° 06' E., along the N. and S. center line of the SE$\frac{1}{4}$ of sec. 21.</p> <p>Over mountainous land, through dense timber and undergrowth.</p> <p>Point for the SE 1/16 sec. cor. of sec. 21, at intersection with the E. and W. center line of the SE$\frac{1}{4}$, not monumented.</p>
40.20	<p>The C-E 1/16 sec. cor. of sec. 21.</p> <p>From the point for the S 1/16 sec. cor. of secs. 21 and 22.</p> <p>N. 89° 58' W., along the E. and W. center line of the SE$\frac{1}{4}$ of sec. 21.</p>

Subdivision of Certain Sections
T. 9 N., R. 15 E., Gila and Salt River Mer., Arizona

CHAINS	
	Over mountainous land, through dense timber and undergrowth.
20.05	The point for the SE 1/16 sec. cor. of sec. 21.
25.06	Point for the C-E-W-SE 1/256 sec. cor. of sec. 21, not monumented.
40.11	The point for the C-S 1/16 sec. cor. of sec. 21.
	<p>From the E-W-E 1/256 sec. cor. of secs. 21 and 28.</p> <p>N. 0° 06' E. along the N. and S. center lines of the SE$\frac{1}{4}$SW$\frac{1}{4}$SE$\frac{1}{4}$ and the NE$\frac{1}{4}$SW$\frac{1}{4}$SE$\frac{1}{4}$ of sec. 21.</p>
20.10	The point for the C-E-W-SE 1/256 sec. cor. of sec. 21.
	<p>N. 0° 04' E., along the N. and S. center lines of the SE$\frac{1}{4}$NW$\frac{1}{4}$SE$\frac{1}{4}$ and the NE$\frac{1}{4}$NW$\frac{1}{4}$SE$\frac{1}{4}$ of sec. 21.</p>
20.11	The C-E-W-E 1/256 sec. cor. of sec. 21.
	<u>SECTION 28</u>
	From the 1/4 sec. cor. of secs. 28 and 33.
	N. 0° 02' W., along the N. and S. center line of sec. 28.
	Over mountainous land, through dense timber and undergrowth.
39.73	Point for the C 1/4 sec. cor. of sec. 28, at intersection with the E. and W. center line.
	Set an iron post, 28 ins. long, 2½ ins. diam., 16 ins. in the ground, and in a mound of stone, 3 ft. base to top, with brass cap mkd.
	T9N R15E C 1/4 S 28
	1973
	from which
	A pine, 10 ins. diam., bears S. 15° E., 59 lks. dist., mkd. C 1/4 S28 BT.
	A pine, 16 ins. diam., bears S. 62½° W., 36 lks. dist., mkd. C 1/4 S28 BT.
	Set a 6 ft. steel fence post alongside the iron post.
	The corner is located near the bottom of the W. side of Shell Mountain.
59.52	Point for the C-N 1/16 sec. cor. of sec. 28.
	Set an iron post, 28 ins. long, 2½ ins. diam., 26 ins. in the ground, with brass cap mkd.

Subdivision of Certain Sections
T. 9 N., R. 15 E., Gila and Salt River Mer., Arizona

CHAINS	
79.31	<div style="text-align: center;"> <p>1973</p> </div> <p>from which</p> <p>A pine, 8 ins. diam., bears S. 5 3/4° E., 42 lks. dist., mkd. C N 1/16 S28 BT.</p> <p>A pine, 12 ins. diam., bears N. 44½° W., 43 lks. dist., mkd. C N 1/16 S28 BT.</p> <p>Set a 6 ft. steel fence post alongside the iron post.</p> <p>The corner is located 2.00 chs. W. of a dirt road, 25 lks. wide, bears N. and S.</p> <p>The 1/4 sec. cor. of secs. 21 and 28.</p>
19.90	<p>From the 1/4 sec. cor. of secs. 27 and 28.</p> <p>S. 89° 51' W., along the E. and W. center line of sec. 28.</p> <p>Over mountainous land, through dense timber and undergrowth.</p> <p>Point for the C-E 1/16 sec. cor. of sec. 28.</p> <p>Set an iron post, 28 ins. long, 2½ ins. diam., 24 ins. in the ground, and in a mound of stone, 2½ ft. base to top, with brass cap mkd.</p>
39.80 79.60	<div style="text-align: center;"> <p>1973</p> </div> <p>from which</p> <p>An oak, 3 ins. diam., bears N. 40° E., 19 lks. dist., mkd. X BT.</p> <p>A juniper, 14 ins. diam., bears N. 21½° W., 53 lks. dist., mkd. C E 1/16 S28 BT.</p> <p>Set a 6 ft. steel fence post alongside the iron post.</p> <p>The corner is located on a W. slope, near the top of Shell Mountain.</p> <p>The C 1/4 sec. cor. of sec. 28.</p> <p>The 1/4 sec. cor. of secs. 28 and 29.</p>
	<p>From the C-E 1/16 sec. cor. of sec. 28.</p> <p>N. 0° 09' E., along the N. and S. center line of the NE¼ of sec. 28.</p>

Subdivision of Certain Sections
T. 9 N., R. 15 E., Gila and Salt River Mer., Arizona

CHAINS		
	<p>Over mountainous land, through dense timber and undergrowth.</p>	
19.78	<p>Point for the NE 1/16 sec. cor. of sec. 28, at intersection with the E. and W. center line of the NE 1/4.</p>	
	<p>Set an iron post, 28 ins. long, 2 1/2 ins. diam., 26 ins. in the ground, with brass cap mkd.</p>	
	<p style="text-align: center;">NE 1/16 S 28</p>	
	<p style="text-align: center;">1973</p>	
	<p>from which</p>	
	<p style="padding-left: 40px;">A pine, 16 ins. diam., bears S. 72 1/4° E., 30 lks. dist., mkd. NE 1/16 S28 BT.</p>	
	<p style="padding-left: 40px;">A pine, 20 ins. diam., bears S. 78 1/2° W., 24 lks. dist., mkd. NE 1/16 S28 BT.</p>	
	<p>Set a 6 ft. steel fence post alongside the iron post.</p>	
	<p>The corner is located on a steep NW. slope.</p>	
29.67	<p>Point for the C-N-NE 1/64 sec. cor. of sec. 28.</p>	
	<p>Set an iron post, 28 ins. long, 2 1/2 ins. diam., 26 ins. in the ground, with brass cap mkd.</p>	
	<p style="text-align: center;">C N NE 1/64 S 28</p>	
	<p style="text-align: center;">1973</p>	
	<p>from which</p>	
	<p style="padding-left: 40px;">A pine, 12 ins. diam., bears S. 67° E., 43 lks. dist., mkd. C N NE 1/64 S28 BT.</p>	
	<p style="padding-left: 40px;">A pine, 8 ins. diam., bears S. 69 3/4° W., 45 lks. dist., mkd. C N NE 1/64 S28 BT.</p>	
	<p>Set a 6 ft. steel fence post alongside the iron post.</p>	
	<p>The corner is located 2.70 chs. N. of Gentry Creek.</p>	
39.56	<p>The E 1/16 sec. cor. of secs. 21 and 28.</p>	
	<p>From the N 1/16 sec. cor. of secs. 27 and 28.</p>	
	<p>S. 89° 54' W., along the E. and W. center line of NE 1/4 of sec. 28.</p>	
	<p>Over mountainous land, through dense timber and undergrowth.</p>	
19.96	<p>The NE 1/16 sec. cor. of sec. 28.</p>	
39.94	<p>The C-N 1/16 sec. cor. of sec. 28.</p>	

Subdivision of Certain Sections
T. 9 N., R. 15 E., Gila and Salt River Mer., Arizona

CHAINS	
15.00	<p>From the C-N-NE 1/64 sec. cor. of sec. 28.</p> <p>S. 89° 56' W., along the E. and W. center line of the NW$\frac{1}{4}$ NE$\frac{1}{4}$ of sec. 28.</p> <p>Point for the C-W-NW-NE 1/256 sec. cor. of sec. 28.</p> <p>Set an iron post, 28 ins. long, 2½ ins. diam., 24 ins. in the ground, with brass cap mkd.</p> <p style="text-align: center;">C W NW NE 1/256 S 28 1973</p> <p>from which</p> <p style="padding-left: 40px;">A juniper, 3 ins. diam., bears S. 78½° E., 32 lks. dist., mkd. X BT.</p> <p style="padding-left: 40px;">A pine, 10 ins. diam., bears S. 30° W., 13 lks. dist., mkd. C W NW NE 1/256 S28 BT.</p> <p>Set a 6 ft. steel fence post alongside the iron post.</p> <p>The corner is located 1.50 chs. W. of a dirt road, 25 lks. wide, winds N. and S.</p>
9.90	<p>N. 0° 01' E., along the N. and S. center line of the NW$\frac{1}{4}$NW$\frac{1}{4}$NE$\frac{1}{4}$ of sec. 28.</p> <p>The W-W-E 1/256 sec. cor. of secs. 21 and 28.</p>
20.00	<p style="text-align: center;"><u>SECTION 33</u></p> <p>From the standard 1/4 sec. cor. of sec. 33, on S. boundary of the Tp., hereinbefore described.</p> <p>N. 0° 06' E., along the N. and S. center line of sec. 33.</p> <p>Over rolling land, through dense timber and undergrowth.</p> <p>Point for the C-S 1/16 sec. cor. of sec. 33.</p> <p>Set an iron post, 28 ins. long, 2½ ins. diam., 26 ins. in the ground, with brass cap mkd.</p> <p style="text-align: center;">C S 1/16 S 33 C 1973</p> <p>from which</p> <p style="padding-left: 40px;">A pine, 9 ins. diam., bears N. 64° E., 45 lks. dist., mkd. C S 1/16 S33 BT.</p>

Subdivision of Certain Sections
T. 9 N., R. 15 E., Gila and Salt River Mer., Arizona

CHAINS		
40.00	<p>A pine, 8 ins. diam., bears S. $10\frac{1}{2}^\circ$ E., 65 lks. dist., mkd. C S 1/16 S33 BT.</p> <p>Set a 6 ft. steel fence post alongside the iron post.</p> <p>Point for the C 1/4 sec. cor. of sec. 33, at intersection with the E. and W. center line.</p> <p>Set an iron post, 28 ins. long, $2\frac{1}{2}$ ins. diam., flush with the ground, on the N. edge of a dirt road, 10 lks. wide, bears NW. and SW., with brass cap mkd.</p> <p style="text-align: center;">T9N R15E C 1/4 S 33</p> <p style="text-align: center;">1973</p> <p>from which</p> <p>A spruce, 6 ins. diam., bears S. $50\frac{1}{4}^\circ$ E., 65 lks. dist., mkd. C 1/4 S33 BT.</p> <p>A juniper, 12 ins. diam., bears N. $89\frac{1}{4}^\circ$ W., 72 lks. dist., mkd. C 1/4 S33 BT.</p> <p>A steel fence post, bears EAST, 0.606 chs. dist.</p> <p>A steel fence post, bears SOUTH, 0.424 chs. dist.</p>	
60.03	<p>Point for the C-N 1/16 sec. cor. of sec. 33.</p> <p>Set an iron post, 28 ins. long, $2\frac{1}{2}$ ins. diam., 8 ins. in the ground, and in a mound of stone, $3\frac{1}{2}$ ft. base to top, with brass cap mkd.</p> <p style="text-align: center;">C N 1/16 S 33 C</p> <p style="text-align: center;">1973</p> <p>from which</p> <p>A juniper, 10 ins. diam., bears N. $37\frac{3}{4}^\circ$ E., 70 lks. dist., mkd. C N 1/16 S33 BT.</p> <p>A juniper, 10 ins. diam., bears N. $56\frac{1}{4}^\circ$ W., 104 lks. dist., mkd. C N 1/16 S33 BT.</p> <p>Set a 6 ft. steel fence post alongside the iron post.</p>	
80.06	<p>The 1/4 sec. cor. of secs. 28 and 33.</p>	
9.96	<p>From the 1/4 sec. cor. of secs. 33 and 34.</p> <p>WEST, along the E. and W. center line of sec. 33.</p> <p>Over rolling land, through dense timber and undergrowth.</p> <p>Point for the C-E-E 1/64 sec. cor. of sec. 33.</p>	

Subdivision of Certain Sections
T. 9 N., R. 15 E., Gila and Salt River Mer., Arizona

CHAINS		
	<p>Set an iron post, 28 ins. long, 2½ ins. diam., 26 ins. in the ground, with brass cap mkd.</p> <p style="text-align: center;">C E E 1/64 S 33</p> <p style="text-align: center;">1973</p> <p>from which</p> <p style="padding-left: 40px;">A spruce, 3 ins. diam., bears N. 23° W., 47 lks. dist., mkd. X BT.</p> <p>Set a 6 ft. steel fence post alongside the iron post.</p>	
19.92	<p>Point for the C-E 1/16 sec. cor. of sec. 33.</p> <p>Set an iron post, 28 ins. long, 2½ ins. diam., 26 ins. in the ground, with brass cap mkd.</p> <p style="text-align: center;">E 1/16 C ——— C S 33</p> <p style="text-align: center;">1973</p> <p>from which</p> <p style="padding-left: 40px;">A pine, 14 ins. diam., bears S. 88½° E., 49 lks. dist., mkd. C E 1/16 S33 BT.</p> <p style="padding-left: 40px;">A pine, 12 ins. diam., bears S. 47° W., 42 lks. dist., mkd. C E 1/16 S33 BT.</p> <p>Set a 6 ft. steel fence post alongside the iron post.</p> <p>The corner is located 2.30 chs. W. of a dirt road, 24 lks. wide, bears NNW. and SSE.</p>	
29.88	<p>Point for the C-W-E 1/64 sec. cor. of sec. 33.</p> <p>Set an iron post, 28 ins. long, 2½ ins. diam., 26 ins. in the ground, with brass cap mkd.</p> <p style="text-align: center;">C W E 1/64 S 33</p> <p style="text-align: center;">1973</p> <p>from which</p> <p style="padding-left: 40px;">A pine, 10 ins. diam., bears S. 71½° E., 58 lks. dist., mkd. C W E 1/64 S33 BT.</p> <p style="padding-left: 40px;">A spruce, 3 ins. diam., bears S. 17° W., 24 lks. dist., mkd. X BT.</p> <p>Set a 6 ft. steel fence post alongside the iron post.</p>	

Subdivision of Certain Sections
T. 9 N., R. 15 E., Gila and Salt River Mer., Arizona

CHAINS	
39.84	The C 1/4 sec. cor. of sec. 33.
79.66	The 1/4 sec. cor. of secs. 32 and 33.
	<hr/> From the C-E 1/16 sec. cor. of sec. 33.
	N. 0° 02' E., along the N. and S. center line of the NE $\frac{1}{4}$ of sec. 33.
	Over rolling land, through dense timber and undergrowth.
20.05	Point for the NE 1/16 sec. cor. of sec. 33, at intersection with the E. and W. center line of the NE $\frac{1}{4}$.
	Set an iron post, 28 ins. long, 2 $\frac{1}{2}$ ins. diam., 26 ins. in the ground, with brass cap mkd.
	NE 1/16 S 33
	1973
	from which
	A pine, 14 ins. diam., bears N. 20 3/4° E., 90 lks. dist., mkd. NE 1/16 S33 BT.
	A spruce, 12 ins. diam., bears S. 23 $\frac{1}{2}$ ° E., 56 lks. dist., mkd. NE 1/16 S33 BT.
	Set a 6 ft. steel fence post alongside the iron post.
40.10	The E 1/16 sec. cor. of secs. 28 and 33.
	<hr/> From the N 1/16 sec. cor. of secs. 33 and 34.
	S. 89° 55' W., along the E. and W. center line of the NE $\frac{1}{4}$ of sec. 33.
	Over rolling land, through dense timber and undergrowth.
9.95	Point for the C-E-NE 1/64 sec. cor. of sec. 33.
	Set an iron post, 28 ins. long, 2 $\frac{1}{2}$ ins. diam., 26 ins. in the ground, with brass cap mkd.
	C E NE
	1/64
	S 33
	1973
	from which
	A juniper, 4 ins. diam., bears N. 34 3/4° E., 85 lks. dist., mkd. X BT.
	A juniper, 4 ins. diam., bears S. 81 3/4° W., 103 lks. dist., mkd. X BT.
	Set a 6 ft. steel fence post alongside the iron post.

Subdivision of Certain Sections
T. 9 N., R. 15 E., Gila and Salt River Mer., Arizona

CHAINS	
19.90	The NE 1/16 sec. cor. of sec. 33.
29.86	Point for the C-W-NE 1/64 sec. cor. of sec. 33.
	Set a copper-coated steel stake, 30 ins. long, 1/2 in. diam., 24 ins. in the ground, between rocks, with brass cap mkd.
	C W NE 1/64 S 33
	1973
	Set a 6 ft. steel fence post alongside the iron post.
	The corner is located on a rocky SE. slope, in dense undergrowth.
39.82	The C-N 1/16 sec. cor. of sec. 33.
	From the C-E-E 1/64 sec. cor. of sec. 33.
	NORTH, along the N. and S. center line of the SE ¹ / ₄ NE ¹ / ₄ of sec. 33.
20.07	The C-E-NE 1/64 sec. cor. of sec. 33.
	From the C-W-E 1/64 sec. cor. of sec. 33.
	N. 0° 04' E., along the N. and S. center line of the SW ¹ / ₄ NE ¹ / ₄ of sec. 33.
20.04	The C-W-NE 1/64 sec. cor. of sec. 33.
	From the standard E 1/16 sec. cor. of sec. 33, on the S. boundary of the Tp., hereinbefore described.
	N. 0° 05' E., along the N. and S. center line of the SE ¹ / ₄ of sec. 33.
	Over rolling land, through dense timber and undergrowth.
20.00	True point for the SE 1/16 sec. cor. to sec. 33, at intersection with the E. and W. center line of the SE ¹ / ₄ . The corner point falls near the left bank of a wash, where it is impracticable to establish a permanent monument.
20.455	Point selected for the witness SE 1/16 sec. cor. of sec. 33.
	Set an iron post, 28 ins. long, 2½ ins. diam., 26 ins. in the ground, with brass cap mkd.
	W C SE 1/16 S 33 ↓
	1973

Subdivision of Certain Sections
T. 9 N., R. 15 E., Gila and Salt River Mer., Arizona

CHAINS		
40.01	<p>from which</p> <p>A pine, 14 ins. diam., bears S. 71° E., 54 lks. dist., mkd. X BT.</p> <p>A pine, 8 ins. diam., bears S. 55½° W., 13 lks. dist., mkd. X BT.</p> <p>Set a 6 ft. steel fence post alongside the iron post.</p> <p>The CE 1/16 sec. cor. of sec. 33.</p>	
19.93 39.86	<p>From the S 1/16 sec. cor. of secs. 33 and 34.</p> <p>WEST, along the E. and W. center line of the SE¼ of sec. 33.</p> <p>Over rolling land, through dense timber and undergrowth.</p> <p>True point for the SE 1/16 sec. cor. of sec. 33.</p> <p>The C-S 1/16 sec. cor. of sec. 33.</p>	
<p>General Description</p>		
<p>The lands included in the foregoing survey are located about 7 miles east of the small community of Young, Arizona. The east boundary of the township is common with a portion of the west boundary of the Fort Apache Indian Reservation. The land is mountainous in nature and is in the Tonto National Forest. The area is drained by Gentry Creek, Crouch Creek, Cherry Creek, and a number of their tributaries. The elevations range from about 5700 to 6600 feet above sea level along the lines surveyed.</p> <p>Access into the area is by way of Young to Heber road, a gravel road which traverses the northern portion of the township. There are numerous other dirt and trail roads which branch from the Young to Heber road.</p> <p>Soil in the area is composed of clay and rocky loam, varying from a few inches to several feet in depth.</p> <p>Timber consists of pine, juniper, and oak; with undergrowth of scrub oak, manzanita, and native grasses.</p> <p>The area is valuable mainly for its timber, with some grazing the lower elevations and along the more gentle slopes. Nail Ranch is located near the corner of sections 9, 10, 15, and 16.</p> <p>The average of a considerable number of readings throughout the area gives a value of 14° E. for the mean magnetic declination. There is a range of 2° in local attraction.</p>		

Form 9180-8
(March 1969)UNITED STATES
DEPARTMENT OF THE INTERIOR
BUREAU OF LAND MANAGEMENT

FIELD ASSISTANTS

NAMES	CAPACITY
Dale Wilson	Surveying Aid
Kirby D. Doeden	Surveying Aid
Roger D. Gregg	Surveying Aid
Robin M. Stauffer	Surveying Aid
Dennis L. Paasch	Surveying Aid
Gary L. Hutsell	Surveying Aid
Russell E. Cavanaugh	Surveying Aid
Richard P. Godesiabois	Surveying Aid
Ralph S. Kestin II	Surveying Aid
Chester N. Wolfe	Surveying Aid
Jorge W. Rundle	Surveying Aid
James D. Butterfield	Surveying Aid
James L. Macpherson Jr.	Surveying Aid
Robert L. Clark	Surveying Aid

CERTIFICATE OF SURVEY

(I) ~~was~~, Colin R. Kelley, HEREBY
 CERTIFY upon honor that, in pursuance of special instructions bearing date of the 22nd day
 of October, 1973, (I) ~~was~~ have dependently resurveyed a portion of
 the west boundary of Fort Apache Indian Reservation through Townships 8,
 9, and 10 North, Range 15 East, a portion of the south boundary (second
 standard parallel north), a portion of the west and north boundaries,
 and subdivisional lines, and surveyed the subdivision of certain sections,
 Township 9 North, Range 15 East,

of the Gila and Salt River Meridian, in the State of Arizona, which
 are represented in the foregoing field notes as having been executed by (me), ~~was~~ and under (my)
~~own~~ direction; and that said survey has been made in strict conformity with said special instruc-
 tions, the Manual of Instructions for the Survey of the Public Lands of the United States, and in
 specific manner described in the foregoing field notes.

May 2, 1977

 (Date)

Colin R. Kelley

 (Cadastral Surveyor)
 COLIN R. KELLEY

 (Date)

 (Cadastral Surveyor)

CERTIFICATE OF APPROVAL

BUREAU OF LAND MANAGEMENT
 Washington, D.C.

The foregoing field notes of the dependent resurvey of a portion of the west
 boundary of Fort Apache Indian Reservation through Townships 8, 9, and
 10 North, Range 15 East, a portion of the south boundary (second standard
 parallel north), a portion of the west and north boundaries, and subdivi-
 sional lines, and the survey of the subdivision of certain sections,
 Township 9 North, Range 15 East, of the Gila and Salt River Meridian,
 Arizona.

executed by Colin R. Kelley, Cadastral Surveyor,

having been critically examined and found correct, are hereby approved.

FEB 17 1978

 (Date)

[Signature]

 Acting (Chief, Division of Cadastral Survey)

CERTIFICATE OF TRANSCRIPT

I CERTIFY That the foregoing transcript of the field notes of the above-described surveys in
 _____, is a true copy of the original field notes.

 (Date)

 (Chief, Division of Cadastral Survey) GPO 849-626