

Form 9180-6
(March 1977)

UNITED STATES
DEPARTMENT OF THE INTERIOR
BUREAU OF LAND MANAGEMENT

FIELD NOTES

OF THE

REMONUMENTATION OF CERTAIN MILE CORNERS AND ANGLE POINTS

ON THE NORTH BOUNDARY OF THE

FORT APACHE INDIAN RESERVATION IN

TOWNSHIP 8 NORTH, RANGE 23 EAST,

TOWNSHIP 9 NORTH, RANGES 21 AND 25 EAST,

TOWNSHIP 10 NORTH, RANGES 16 THROUGH 21 EAST,

TOWNSHIP 11 NORTH, RANGES 17 AND 18 EAST

Of the GILA AND SALT RIVER Meridian,

In the State of ARIZONA

EXECUTED BY

SANTIAGO T. CHAVEZ

SUPERVISORY CADASTRAL SURVEYOR

Under special instructions dated MARCH 25, 19 70, approved MARCH 26, 1970,

AND SUPPLEMENTAL SPECIAL INSTRUCTIONS DATED AUGUST 31, 1977, APPROVED

SEPTEMBER 8, 1977, which provided for the surveys included under ~~XXXXXX~~ Group

Number 522, and assignment instructions dated AUGUST 31, 19 77.

Survey commenced SEPTEMBER 19, 19 77

Survey completed SEPTEMBER 21, 19 77

INDEX DIAGRAM

Township _____, Range _____,

6	5	4	3	2	1
7	8	9	10	11	12
18	17	16	15	14	13
19	20	21	22	23	24
30	29	28	27	26	25
31	32	33	34	35	36

PAGE INDEX TO CORNER MONUMENTS
NORTH BOUNDARY OF THE FORT APACHE INDIAN RESERVATION

T. 8 N., R. 23 E.

43½ Mile Cor. - - p. 1
44½ Mile Cor. - - p. 2

T. 9 N., R. 21 E.

AP 462 - - - - - p. 2

T. 9 N., R. 25 E.

AP 204 - - - - - p. 3

T. 10 N., R. 16 E.

AP 838 - - - - - p. 3

T. 10 N., R. 17 E.

AP 814 - - - - - p. 4
AP 815 - - - - - p. 4
AP 817 - - - - - p. 4

T. 10 N., R. 18 E.

87 Mile Cor. - - p. 5
88 Mile Cor. - - p. 5

T. 10 N., R. 19 E.

86 Mile Cor. - - p. 6

T. 10 N., R. 20 E.

AP 538 - - - - - p. 7

T. 10 N., R. 21 E.

AP 519 - - - - - p. 7
AP 493 - - - - - p. 8
69 Mile Cor. - - p. 8
AP 485 - - - - - p. 9

T. 11 N., R. 17 E.

AP 777 - - - - - p. 9

T. 11 N., R. 18 E.

AP 764 - - - - - p. 10

Remonumentation of the North Boundary
Fort Apache Indian Reservation
Gila and Salt River Meridian, Arizona

CHAINS

The following field notes describe the remonumentation of certain mile corners and angle points on the north boundary of the Fort Apache Indian Reservation in Township 8 North, Range 23 East, Township 9 North, Ranges 21 and 25 East, Township 10 North, Ranges 16 through 21 East, and Township 11 North, Ranges 17 and 18 East, of the Gila and Salt River Meridian, Arizona, as provided for in the Special Instructions dated March 25, 1970, and Supplemental Special Instructions dated August 31, 1977, for Group No. 522, Arizona.

The remonumentation of the original corner points was made at the request of the Bureau of Indian Affairs, Fort Apache Indian Agency, Whiteriver, Arizona.

New descriptions were recorded for mile corners $43\frac{1}{2}$ and $44\frac{1}{2}$, and angle points 462, 463, and 485, to correct the discrepancies in the descriptions returned in the 1969-70 resurvey and remonumentation.

The mean magnetic declination is 14° E.

North Boundary of Fort Apache Indian Reservation
T. 8 N., R. 23 E., Gila and Salt River Mer., Arizona

Redescribing corners established by Jesse B. Wright,
in 1906, and remonumented by Marlin G. Livermore II,
in 1969

The $43\frac{1}{2}$ mile corner, monumented with an iron post, $2\frac{1}{2}$ ins. diam., firmly set, projecting 6 ins. above ground, with brass cap mkd.

T8N R23E

S 12

 $43\frac{1}{2}$ M

FAIR

1969

from which remains of the original bearing trees

A pine stump, 30 ins. diam., bears S. $51\frac{1}{2}^{\circ}$ E., 64 lks. dist., scribing illegible.

A pine stump, size indeterminate, bears S. $25\frac{1}{2}^{\circ}$ E., 99 lks. dist., no marks visible. (Record, S. $29\frac{1}{2}^{\circ}$ E.)

A pine, 24 ins. diam., bears N. 81° W., 61 lks. dist., scribing illegible. (Record, N. 84° W.)

and bearing trees not of record

A pine, 10 ins. diam., bears S. $58\frac{1}{2}^{\circ}$ E., 42 lks. dist., mkd. $43\frac{1}{2}$ M FAIR BT.

A pine, 8 ins. diam., bears S. $37\frac{1}{4}^{\circ}$ W., 30 lks. dist., mkd. $43\frac{1}{2}$ M FAIR BT.

North Boundary of Fort Apache Indian Reservation
T. 8 N., R. 23 E., Gila and Salt River Mer., Arizona

CHAINS

The $44\frac{1}{2}$ mile corner, monumented with an iron post, $2\frac{1}{2}$ ins. diam., firmly set in a mound of stone, 4 ft. base, to top, (inadvertently omitted from the 1969 resurvey record) with brass cap mkd.

T8N R23E

S 11



44½ M

FAIR

1969

from which remains of the original bearing trees

An oak, 12 ins. diam., bears S. 89° E., 25 lks. dist., with healed blaze.

A pine, 20 ins. diam., bears S. $32\frac{1}{2}^\circ$ E., 24 lks. dist., with healed blaze. (Record, S. $33\frac{1}{2}^\circ$ E.)

A pine, 36 ins. diam., bears S. $56\frac{3}{4}^\circ$ W., 48 lks. dist., mkd. $44\frac{1}{2}$ M BT. (Record, S. $53\frac{1}{4}^\circ$ W.)

A pine stump, 24 ins. diam., bears N. $70\frac{3}{4}^\circ$ W., 36 lks. dist., mkd. NBWMIR $44\frac{1}{2}$ M BT. (Record, N. $72\frac{1}{2}^\circ$ W.)

North Boundary of Fort Apache Indian Reservation
T. 9 N., R. 21 E., Gila and Salt River Mer., Arizona

Redescribing corners established by Jesse B. Wright in 1906, and remonumented by Marlin G. Livermore II in 1970

Angle Point No. 462, monumented with a copper-coated steel stake, $\frac{1}{2}$ in. diam., firmly set, projecting 3 ins. above ground, with brass cap, $1\frac{1}{2}$ ins. diam., mkd.

T9N R21E

S 3



AP 462

FAIR

1970

from which reference monuments set in 1970

An iron post, $2\frac{1}{2}$ ins. diam., firmly set, projecting 6 ins. above ground, bears S. $32\frac{1}{4}^\circ$ E., $19\frac{1}{2}$ ft. dist., with brass cap mkd. RM AP 462 FAIR 19.5 FT 1970 and an arrow pointing to the cor. (Record, N. $66\frac{1}{2}^\circ$ E., 32 lks. dist.)

An iron post, $2\frac{1}{2}$ ins. diam., firmly set, projecting 6 ins. above ground, bears S. $65\frac{1}{2}^\circ$ E., 36.4 ft. dist., with brass cap mkd. RM AP 462 36.4 FT FAIR 1970 and an arrow pointing to the cor. (Record, S. $17\frac{1}{2}^\circ$ E., 30 lks. dist.)

North Boundary of Fort Apache Indian Reservation
T. 9 N., R. 25 E., Gila and Salt River Mer., Arizona

CHAINS

Re monumenting a corner established by Jesse B. Wright,
in 1906

Angle Point 204, monumented with the remains of the original cor. tree; a pine stump, 10 ins. diam., with the remains of the down pine alongside, size indeterminate, with scribe marks illegible.

At the corner point

Drive a spike nail in the center of the stump

from which

A fir, 8 ins. diam., bears S. $73\frac{1}{2}^{\circ}$ E., 42 lks. dist., mkd. AP 204 FAIR BT.

An iron post, 28 ins. long, $2\frac{1}{2}$ ins. diam., set 24 ins. in the ground, for a reference monument, bears S. $23\frac{1}{4}^{\circ}$ E., 10 ft. dist., mkd. RM AP 204 FAIR 10.0 FT 1977 and an arrow pointing to the cor.

A pine, 14 ins. diam., bears S. 14° W., 49 lks. dist., mkd. AP 204 FAIR BT.

North Boundary of Fort Apache Indian Reservation
T. 10 N., R. 16 E., Gila and Salt River Mer., Arizona

Re monumenting a corner established by Wallace in 1887, redescribed by Jesse B. Wright in 1906 and rehabilitated by Wallace R. Ott in 1966

Angle Point 838, monumented with the remains of the original corner tree; a burned out pine, size indeterminate, no marks visible, from which the remains of the bearing trees mkd. in 1966:

A pine, 18 ins. diam., bears N. 72° W., 15 lks. dist., mkd. AP 838 FAIR BT. (Record, N. 49° W.)

A pine stump, 18 ins. diam., bears N. $28\frac{1}{2}^{\circ}$ W., 21 lks. dist., mkd. AP 838 BT. (Record, N. 20° W.)

An original mound of stone, 4 ft. base, $1\frac{1}{2}$ ft. high, bears S. $63\frac{1}{2}^{\circ}$ E., 31 lks. dist. (Record, S. 55° E., 26 lks. dist.)

At the corner point

Set an iron post, 28 ins. long, $2\frac{1}{2}$ ins. diam., 24 ins. in the ground, with brass cap mkd.

T10N R16E
S 1

AP 838
FAIR

1977

from which a new bearing tree

North Boundary of Fort Apache Indian Reservation
T. 10 N., R. 16 E., Gila and Salt River Mer., Arizona

CHAINS

A pine, 10 ins. diam., bears S. $46\frac{1}{2}^{\circ}$ E., 33 lks. dist., mkd. AP 838 FAIR BT.

North Boundary of Fort Apache Indian Reservation
T. 10 N., R. 17 E., Gila and Salt River Mer., Arizona

Re monumenting certain corners established by Wallace in 1887, redescribed by Jesse B. Wright in 1906, and re monumented by Wallace R. Ott in 1966

Angle Point 814, determined by the root hole of the original tree, with the burned tree alongside, size indeterminate, no marks visible; from which bearing trees mkd. in 1966:

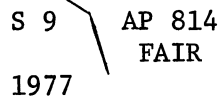
A pine, 20 ins. diam., bears S. 87° E., 67 lks. dist., mkd. AP 814 FAIR BT.

An oak, 7 ins. diam., bears S. 81° W., 9 lks. dist., with healed blaze. (Record, S. 79° W.)

At the corner point

Set an iron post, 28 ins. long, $2\frac{1}{2}$ ins. diam., 24 ins. in the ground, with brass cap mkd.

T10N R17E



Angle Point 815, determined by the root hole of the original cor. tree, from which the remains of the bearing trees mkd. in 1966:

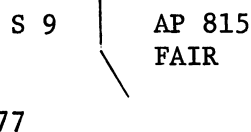
An oak snag, 4 ins. diam., bears S. 16° E., 39 lks. dist., mkd. X BT.

A pine, 30 ins. diam., bears N. $3\frac{1}{2}^{\circ}$ W., 39 lks. dist., mkd. AP 815 FAIR BT.

At the corner point

Set an iron post, 28 ins. long, $2\frac{1}{2}$ ins. diam., 24 ins. in the ground, with brass cap mkd.

T10N R17E



Angle Point 817, determined by the root hole of the original cor. tree, from which bearing trees mkd. in 1966:

A pine, 7 ins. diam., bears N. $52\frac{1}{4}^{\circ}$ E., 46 lks. dist., mkd. AP 817 FAIR BT. (Record, N. 55° E., 55 lks. dist.)

North Boundary of Fort Apache Indian Reservation
T. 10 N., R. 17 E., Gila and Salt River Mer., Arizona

CHAINS

An oak, 4 ins. diam., bears S. 84° W., 55 lks.
dist., mkd. AP 817 BT. (Record, 46 lks.)

At the corner point

Set an iron post, 28 ins. long, 2½ ins. diam., 24 ins. in
the ground, with brass cap mkd.

T10N R17E
S 9 \ AP 817
 / FAIR

1977

North Boundary of Fort Apache Indian Reservation
T. 10 N., R. 18 E., Gila and Salt River Mer., Arizona

Remonumenting certain corners established by Wallace
in 1887, redescribed by Jesse B. Wright in 1906, and
rehabilitated by Howard H. Thomas in 1968

Point for the 87 mile cor., identical with Angle Point
694, determined at record distances from the remains of
the original bearing trees:

A pine, 18 ins. diam., bears S. 4° E., 37 lks.
dist., with illegible scribe marks visible. (Rec-
ord, South)

A pine stump, size indeterminate, bears N. 61½° W.,
42 lks. dist., no marks visible.

and a reference monument set in 1968

An iron post, 2½ ins. diam., firmly set, projecting
6 ins. above ground, bears S. 34½° E., 25 ft. dist.,
mkd. T10N R18E 87M FAIR AP 694 RM 25 FT 1978 and an
arrow pointing to the cor. (Record, S. 31° E.)

At the corner point

Set an iron post, 28 ins. long, 2½ ins. diam., 24 ins. in
the ground, with brass cap mkd.

T10N R18E
S 12
 / 87M
 / AP 694
 / FAIR

1977

Point for the 88 mile cor., determined at record distances
from the remains of the original bearing trees:

A pine, 12 ins. diam., bears S. 3½° W., 54 lks.
dist., with illegible scribe marks visible. (Rec-
ord, S. 5 3/4° W.)

and a reference monument and bearing tree mkd. in 1968

North Boundary of Fort Apache Indian Reservation
T. 10 N., R. 18 E., Gila and Salt River Mer., Arizona

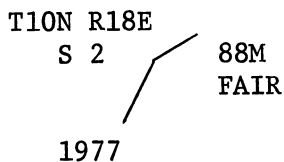
CHAINS

An iron post, 2½ ins. diam., firmly set, projecting 6 ins. above ground, bears S. 31½° E., 26.5 ft. dist., mkd. T10N R18E 88M RM 40.0 FT FAIR 1968 and an arrow pointing to the cor. I change marks to read T10N R18E 88M 26.5 FT FAIR 1977 and an arrow pointing to the cor. (Record, S. 36° E., 40 ft. dist.)

An alligator juniper, 14 ins. diam., bears S. 53½° W., 95 lks. dist. mkd. 88M FAIR BT. (Record, S. 51° W.)

At the corner point

Set an iron post, 28 ins. long, 2½ ins. diam., 24 ins. in the ground, with brass cap mkd.



North Boundary of Fort Apache Indian Reservation
T. 10 N., R. 19 E., Gila and Salt River Mer., Arizona

Re monumenting a corner established by Wallace in 1887, redescribed by Jesse B. Wright in 1906, and rehabilitated by Howard H. Thomas in 1968

Point for the 86 mile cor. identical with Angle Point 682, determined by record bearings and distances from the remains of the original bearing trees:

A dead pine stump, 24 ins. diam., bears N. 37 3/4° E., 60 lks. dist., with illegible scribe marks visible.

A pine, 24 ins. diam., bears bears S. 22° W., 39 lks. dist., mkd. NBWMIR 86M BT.

and a bearing tree and reference monument mkd. and set in 1968

A pine, 14 ins. diam., bears N. 75° E., 73 lks. dist., mkd. 86 M BT. (Record, 25 lks. dist.)

An iron post, 2½ ins. diam., firmly set, projecting 10 ins. above ground, in a collar of stone, 3 ft. base, to top, bears N. 72° W., 13 ft. dist., mkd. T10N R19E AP 682 FAIR RM 13.0 FT 86 M 1968 and an arrow pointing to the cor. (Record, N. 77° W.)

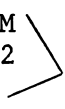
At the corner point

Set an iron post, 28 ins. long, 2½ ins. diam., 24 ins. in the ground, with brass cap mkd.

North Boundary of Fort Apache Indian Reservation
T. 10 N., R. 19 E., Gila and Salt River Mer., Arizona

CHAINS

T10N R19E
86 M
AP 682
FAIR



1977

North Boundary of Fort Apache Indian Reservation
T. 10 N., R. 20 E., Gila and Salt River Mer., Arizona

Re monumenting a corner established by Wallace in 1887,
redescribed by Jesse B. Wright in 1906, and
rehabilitated by Howard H. Thomas in 1968

Angle Point 538, determined by the root hole of the
original cor. tree, from which a bearing tree and refer-
ence monument mkd. and set in 1968:

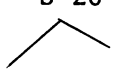
An alligator juniper, 20 ins. diam., bears N. 48°
E., 51 lks. dist., mkd. AP 538 BT.

An iron post, 2½ ins. diam., firmly set, projecting
6 ins. above ground, bears S. 77° E., 18 ft. dist.,
mkd. T10N R20E S26 AP 538 RM 18 FT 1978 and an arrow
pointing to the cor.

At the corner point

Set an iron post, 28 ins. long, 2½ ins. diam., 24 ins. in
the ground, with brass cap mkd.

T10N R20E
S 26



AP 538
FAIR

1977

North Boundary of Fort Apache Indian Reservation
T. 10 N., R. 21 E., Gila and Salt River Mer., Arizona

Re monumenting a corner established by Wallace in 1887,
redescribed and rehabilitated by Jesse B. Wright in
1906, and rehabilitated by Howard H. Thomas in 1968:

Angle Point 519, determined by record distances to a
reference monument and bearing tree set and mkd. in 1968:

An iron post, 2½ ins. diam., firmly set, projecting
6 ins. above ground, bears S. 78½° E., 15.0 ft.
dist., mkd. T10N R21E S30 AP 519 RM 15 FT 1968 and
an arrow pointing to the cor. (Record, S. 80° E.)

A cedar, 24 ins. diam., bears S. 15½° W., 69 lks.
dist., mkd. AP 519 FAIR BT. (Record, S. 10° W.)

At the corner point

North Boundary of Fort Apache Indian Reservation
T. 10 N., R. 21 E., Gila and Salt River Mer., Arizona

CHAINS

Set an iron post, 28 ins. long, 2½ ins. diam., 24 ins. in the ground, with brass cap mkd.

AP 519 | T10N R21E
FAIR | S 30

1977

Remonumenting a corner established by Wallace in 1887, redescribed and rehabilitated by Jesse B. Wright in 1906, and rehabilitated by Marlin G. Livermore II in 1970

Angle Point 493, determined by record bearing and distances from a reference monument and bearing trees set and mkd. in 1970:

An iron post, 2½ ins. diam., firmly set, projecting 6 ins. above ground, bears South, 3 ft. dist., mkd. RM AP 493 FAIR 1970 and an arrow pointing to the cor.

A pine, 8 ins. diam., bears S. ¼° W., 59 lks. dist., mkd. AP 493 FAIR BT.

A pine, 6 ins. diam., bears N. 16½° W., 27 lks. dist., mkd. X BT.

At the corner point

Set an iron post, 28 ins. long, 2½ ins. diam., 24 ins. in the ground, with brass cap mkd.

T10N R21E
S 32

AP 493
FAIR

1977

Remonumenting a corner established by Wallace in 1887, redescribed and rehabilitated by Jesse B. Wright in 1906, and rehabilitated by Howard H. Thomas in 1968

The 69 mile cor., determined by record bearing and distances from the original bearing trees mkd. in 1906:

An alligator juniper, 15 ins. diam., bears S. 29½° W., 27 lks. dist., mkd. NBWMIR 69 M BT.

An alligator juniper, 15 ins. diam., bears N. 82° W., 33 lks. dist., mkd. NBWMIR 69 M BT.

At the corner point

Set an iron post, 28 ins. long, 2½ ins. diam., 24 ins. in the ground, with brass cap mkd.

North Boundary of Fort Apache Indian Reservation
T. 10 N., R. 21 E., Gila and Salt River Mer., Arizona

CHAINS

69M | T10N
FAIR | R21E
 | S 30

1977

Redescribing a corner remonumented by
Marlin G. Livermore II, in 1970

Angle Point 485, monumented with an iron post, 2½ ins. diam., firmly set, projecting 12 ins. above ground, in a collar of stone, 3 ft. base, to top, with brass cap mkd.

T10N R21E
 S 33
AP 485
FAIR

1970

from which a reference monument set in 1968 by Howard H. Thomas

An iron post, 2½ ins. diam., firmly set, projecting 6 ins. above ground, bears N. 2° W., 13 ft. dist., mkd. T10N R21E S33 RM AP 485 13 FT 1968 and an arrow pointing to the cor. (Record, NORTH, 13 lks. dist.)

and a bearing tree mkd. in 1970

A pine, 10 ins. diam., bears N. 84° E., 91 lks. dist., mkd. AP 485 BT. (Record, S. 27° E., 46 lks. dist.)

North Boundary of Fort Apache Indian Reservation
T. 11 N., R. 17 E., Gila and Salt River Mer., Arizona

Re monumenting a corner established by Wallace in 1887, redescrbed by Jesse B. Wright in 1906, and rehabilitated by Howard H. Thomas in 1968

Angle Point 777, monumented with the remains of the original cor. tree; a deteriorated and burned pine stump, size indeterminate, from which bearing trees mkd. in 1968:

A pine, 10 ins. diam., bears S. 54½° W., 9 lks. dist., mkd. AP 777 FAIR BT.

A pine, 14 ins. diam., bears N. 70° W., 28 lks. dist., mkd. AP 777 BT.

At the corner point

Set an iron post, 28 ins. long, 2½ ins. diam., 24 ins. in the ground, with brass cap mkd.

North Boundary of Fort Apache Indian Reservation
T. 11 N., R. 17 E., Gila and Salt River Mer., Arizona

CHAINS

T11N R17E
S 35



1977

North Boundary of Fort Apache Indian Reservation
T. 11 N., R. 18 E., Gila and Salt River Mer., Arizona

Remonumenting a corner established by Wallace in 1887,
redescribed by Jesse B. Wright in 1906, and
rehabilitated by Howard H. Thomas in 1968

Angle Point 764, monumented with the remains of the
original cor. tree; a burned pine stump, size indeter-
minate, from which bearing trees mkd. in 1968:

A pine, 16 ins. diam., bears N. $28\frac{1}{4}^{\circ}$ E., 26 lks.
dist., mkd. AP 764 BT. (Record, N. $11\frac{1}{4}^{\circ}$ E.)

A pine, 20 ins. diam., bears S. 40° E., 37 lks.
dist., mkd. AP 764 FAIR BT.

At the corner point

Set an iron post, 28 ins. long, $2\frac{1}{2}$ ins. diam., 24 ins. in
the ground, with brass cap mkd.

T11N R18E

S 31



AP 764
FAIR

1977

CERTIFICATE OF SURVEY

(I) ~~XXXX~~ Santiago T. Chavez, HEREBY
 CERTIFY upon honor that, in pursuance of special instructions bearing date of the 25th day
 of March, 19 70 ~~XXXXXX~~ and Supplemental Special Instructions
 dated August 31, 1977, I have remonumented certain mile corners and angle
 points on the north boundary of the Fort Apache Indian Reservation in
 Township 8 North, Range 23 East, Township 9 North, Ranges 21 and 25 East,
 Township 10 North, Ranges 16 through 21 East, and Township 11 North, Ranges
 17 and 18 East,

of the Gila and Salt River Meridian, in the State of Arizona, which
 are represented in the foregoing field notes as having been executed by (me), ~~XXX~~ and under (my)
~~XXXX~~ direction; and that said survey has been made in strict conformity with said special instruc-
 tions, the Manual of Instructions for the Survey of the Public Lands of the United States, and in
 specific manner described in the foregoing field notes.

December 27, 1978
 (Date)

Santiago T. Chavez
 Supervisory (Cadastral Surveyor)

(Date)

(Cadastral Surveyor)

CERTIFICATE OF APPROVAL

BUREAU OF LAND MANAGEMENT
~~Washington, D.C.~~
 Denver, Colorado

The foregoing field notes of the remonumentation of certain mile corners and angle
 points on the north boundary of the Fort Apache Indian Reservation in
 Township 8 North, Range 23 East, Township 9 North, Ranges 21 and 25 East,
 Township 10 North, Ranges 16 through 21 East, and Township 11 North, Ranges
 17 and 18 East of the Gila and Salt River Meridian, Arizona,
 executed by Santiago T. Chavez, Supervisory Cadastral Surveyor
 having been critically examined and found correct, are hereby approved.

DEC 07 1979
 (Date)

Mary S. Speight
 (Chief, Division of Cadastral Survey)
 Acting Chief, Cadastral Survey Examination and Approval Staff

CERTIFICATE OF TRANSCRIPT

I CERTIFY That the foregoing transcript of the field notes of the above-described surveys in
 _____, is a true copy of the original field notes.

(Date)

(Chief, Division of Cadastral Survey) GPO 849-626