

FIELD NOTES

OF THE

DEPENDENT RESURVEY OF A PORTION OF THE NORTH BOUNDARY

AND

SUBDIVISIONAL LINES,

AND

ADJUSTED MEANDERS AND SURVEY OF

THE MEDIAL LINE OF SPEAR'S LAKE

IN SECTIONS 1 AND 12 OF FRACTIONAL

TOWNSHIP 17 NORTH, RANGE 22 WEST

Of the GILA AND SALT RIVER Meridian,

In the State of ARIZONA

EXECUTED BY

PAUL L. REEVES

CADASTRAL SURVEYOR

Under special instructions dated DECEMBER 1, 1961, approved DEC. 29, 1961,

AND SUPPLEMENTAL SPECIAL INSTRUCTIONS, DATED JANUARY 25, 1980 AND

APPROVED JAN. 28, 1980, which provided for the surveys included under ~~U.S. Survey~~/Group
Number 367, and assignment instructions dated JANUARY 28, 1980.

Survey commenced FEBRUARY 4, 1980

Survey completed MARCH 28, 1980

INDEX DIAGRAM

Township 17 NORTH, Range 22 WEST

			4	3	1
6	5	4	3	20 2	11 1
		22	23 21	19	10
7	8	9	22 10	18 11	9 12
			16	16	8
18	17	16	15	14 14	7 13
			14	12	5
19	20	21	22	13 23	6 24
30	29	28	27	26	25
31	32	33	34	35	36

Adjusted Meanders of
 Spear's lake, secs. 1 & 12 p. 24
 Medial line of Spear's lake p. 25

T. 17 N., R. 22 W., Gila and Salt River Mer., Arizona

CHAINS

The boundaries, subdivisional lines and meanders of Spear's Lake were surveyed by John J. Fisher in 1905.

The following field notes are those of the dependent resurvey of a portion of the north boundary and subdivisional lines, adjusted meanders and survey of the medial line of Spear's Lake in sections 1 and 12 of fractional Township 17 North, Range 22 West, Gila and Salt River Meridian, Arizona.

The survey was executed in accordance with specifications set forth in the Manual of Surveying Instructions, 1973, and Special Instructions for Group No. 367, dated December 1, 1961 and supplemental Special Instructions, dated January 25, 1980.

The direction of the lines of this survey was determined by altitude observations on the sun and refer to the true meridian.

Prior to restoration of any corners, all necessary lines of the original survey were retraced and diligent search was made for any evidence of the original monuments and other calls of the official record.

Lost corners were reestablished at proportionate positions, but not until exhausting every reasonable possibility of finding direct evidence of the control of each corner.

Certain corners were reestablished in 1962 under this group. Field work was suspended prior to completion of the survey as contemplated at that time. Those corners that were recovered are incorporated into this resurvey.

The geographic position of the southeast corner of section 13, as computed from a tie to triangulation station "San" located in section 27, T. 22 N., R. 18 W., is as follows:

Latitude 34°51'07.3" N. Longitude 114°33'38.2" W.

The mean magnetic declination is 14°30' E.

Dependent Resurvey of a Portion of the North boundary,
T. 17 N., R. 22 W., Gila and Salt River Mer., Arizona

(Restoring the 1905 survey by John J. Fisher)

Beginning at the cor. of Tps. 17 and 18 N., Rs. 21 and 22 W., described in the field notes for T. 18 N., R. 21 W., surveyed concurrently under this group.

S. 89°52' W., bet. secs. 1 and 36.

Along a paved road.

40.10

The 1/4 sec. cor. of secs. 1 and 36, monumented with a reinforcement rod, $\frac{3}{4}$ in. diam., origin unknown, flush with surface of road. This monument is accepted as the best available evidence of the position of the original cor.

Dependent Resurvey of a Portion of the North boundary,
T. 17 N., R. 22 W., Gila and Salt River Mer., Arizona

CHAINS

At the cor. point

Drive the reinforcement rod, 7 ins. below surface of road, set a brass tablet, 3 1/4 ins. diam., 3 1/2 in. stem, over local cor. in a 6 in. base of concrete, with top mkd.

T18N R22W
 $\frac{1}{4}$ S36
 S 1
 T17N
 1980

Cor. is located in the intersection of roads, paved E. and W. and graded dirt N. and S.

from which

An iron post, 28 ins. long, 2 1/2 ins. diam., set 21 ins. in the ground, in a 6 in. base of concrete, for a reference monument, bears S. 33° W., 71.4 lks. dist., mkd. T17N R22W RM 1/4 S1 47.1 ft. 1980 and an arrow pointing to the cor.

RM is located alongside a power pole, lines extend E. and S.

An iron post, 28 ins. long, 2 1/2 ins. diam., set 21 ins. in the ground, in a 6 in. base of concrete, for a reference monument, bears N. 52 3/4° W., 55.5 lks. dist., mkd. T18N R22W RM 1/4 S36 36.6 ft. 1980 and an arrow pointing to the cor.

RM is located alongside a power pole.

S. 89°52' W., beginning new measurement.

40.11

The cor. of secs. 1, 2, 35 and 36, monumented with an iron pipe, 2 ins. diam., origin unknown, 6 ins. below surface of road in a 5 in. diam., steel pipe. This monument is accepted as the best available evidence of the position of the original cor.

At the cor. point

Set a brass tablet, 3 1/4 ins. diam., 3 1/2 in. stem, in the 5 in. diam., pipe, in concrete over the local cor., with top mkd.

T18N R22W
 $\frac{S35}{S 2}$ | $\frac{S36}{S 1}$
 T17N
 1980

Cor. is located in the intersections of roads, paved E. and W. and graded dirt N. and S.

from which

An iron post, 28 ins. long, 2 1/2 ins. diam., set 24 ins. in the ground, in a 6 in. base of concrete, for a reference monument, bears N. 38 1/4° E., 79.4 lks. dist., mkd. T18N R22W RM S36 52.4 ft. 1980 and an arrow pointing to the cor.

Dependent Resurvey of a Portion of the North boundary,
T. 17 N., R. 22 W., Gila and Salt River Mer., Arizona

CHAINS

RM is located at a fence cor., fences extend N. and W.

An iron post, 28 ins. long, $2\frac{1}{2}$ ins. diam., set 24 ins. in the ground, in a 6 in. base of concrete, for a reference monument, bears N. $37\frac{1}{2}^\circ$ W., 85.5 lks. dist., mkd. T18N R22W RM S35 56.4 ft. 1980 and an arrow pointing to the cor.

RM is located alongside a stop sign.

S. $89^\circ 59'$ W., bet. secs. 2 and 35.

Along a paved road.

39.93 The $1/4$ sec. cor. of secs. 2 and 35, monumented with an iron pipe, 2 ins. diam., origin unknown, 8 ins. below surface of road, in a 5 in. diam., steel pipe. This monument is accepted as the best available evidence of the position of the original cor.

At the cor. point

Set a brass tablet, $3\frac{1}{4}$ ins. diam., $3\frac{1}{2}$ in. stem, in the 5 in. diam. pipe, in concrete over the local cor., with top mkd.

T18N R22W

$\frac{1}{4}$ S35

S 2

T17N

1980

Cor. is located at the S. edge of an E. and W. paved road.

from which

An iron post, 28 ins. long, $2\frac{1}{2}$ ins. diam., set 26 ins. in the ground, in a 6 in. base of concrete, for a reference monument, bears S. $33\frac{1}{2}^\circ$ E., 74.1 lks. dist., mkd. T17N R22W RM $1/4$ S2 48.9 ft. 1980 and an arrow pointing to the cor.

RM is located at the N. edge of a concrete lined ditch.

An iron post, 28 ins. long, $2\frac{1}{2}$ ins. diam., set 26 ins. in the ground, in a 6 in. base of concrete, for a reference monument, bears S. $59\frac{3}{4}^\circ$ W., 114.1 lks. dist., mkd. T17N R22W RM $1/4$ S2 75.3 ft. 1980 and an arrow pointing to the cor.

RM is located at the N. edge of a concrete line ditch.

S. $89^\circ 57'$ W., beginning new measurement.

39.92 The cor. of secs. 2, 3, 34 and 35, monumented with an iron post, $2\frac{1}{2}$ ins. diam., 4 ins. below surface of highway, with brass cap mkd.

T18N R22W

$\frac{S34}{S 3} | \frac{S35}{S 2}$

T17N

1962

Dependent Resurvey of a Portion of the North boundary,
T. 17 N., R. 22 W., Gila and Salt River Mer., Arizona

CHAINS

In 1962, an iron pipe, 1" diam., set flush with the surface of the highway, was found at this position and re-monumented with an iron post, 28 ins. long, 2½ ins. diam., encased in concrete, in a vitrified clay pipe, 26 ins. long, 5½ ins. diam., set flush with the surface of the highway. The iron pipe was buried alongside the cor.

This monument has long been recognized as the cor. by adjacent landowners, and is accepted as the best available evidence of the position of the original cor.

Add the marks 1980 to the brass cap.

Cor. is located in the intersections of roads, State Highway No. 95, bears N. and S. paved street, bears E. and gravel road, bears W.

from which

An iron post, 28 ins. long, 2½ ins. diam., set 21 ins. in the ground, in a 6 in. base of concrete, for a reference monument, bears N. 41¾° E., 78.9 lks. dist., mkd. T18N R22W RM S35 52.1 ft. 1980 and an arrow pointing to the cor.

RM is located alongside a street sign.

An iron post, 28 ins. long, 2½ ins. diam., set 21 ins. in the ground, in a 6 in. base of concrete, for a reference monument, bears S. 57 1/4° E., 78.8 lks. dist., mkd. T17N R22W RM S2 52 ft. 1980 and an arrow pointing to the cor.

RM is located alongside a 6 x 6 in. sign post.

S. 89°58' W., bet. secs. 3 and 34.

Along a gravel road.

39.99 The 1/4 sec. cor. of secs. 3 and 34 established at proportionate dist., monumented with an iron post, 28 ins. long, 2½ ins. diam., encased in concrete, in a vitrified clay tile, 40 ins. long, 8 ins. diam., set 12 ins. below the surface of the road, with brass cap mkd.

T18N R22W
 $\frac{1}{4}$ $\frac{S34}{S3}$
 T17N
 1962

Verify the cor. position and add the mks. 1980 to the brass cap.

From this point the cor. of secs. 3, 4, 33 and 34 bears S. 89°58' W., 39.99 chs. dist. In 1962 this position was marked with a capped iron pipe, 2 ins. diam., projecting 15 ins. above the ground, and accepted as the best available evidence of the position of the original cor. and re-monumented with an iron post, 28 ins. long, 2½ ins. diam., encased in concrete, in a vitrified clay tile, 40 ins. long, 8 ins. diam., set 4 ins. below the ground, with brass cap mkd.

CHAINS

T18N R22W

$\frac{S33}{S 4} | \frac{S34}{S 3}$

T17N

1962

The iron pipe was buried alongside the cor.

Cor. is located on the S. edge of an E. and W. gravel road.

Dependent Resurvey of a Portion of the Subdivisional lines, T. 17 N., R. 22 W., Gila & Salt River Mer., Ariz.

(Restoring the 1905 survey by John J. Fisher)

From the cor. of secs. 13, 18, 19 and 24 on the E. bdy. of the Tp., described in the field notes for the W. bdy. of T. 17 N., R. 21 W., surveyed in concurrently under this group.

S. 89°59' W., bet. secs. 13 and 24.

Along a paved road.

40.00

Point for the 1/4 sec. cor. of secs. 13 and 24, at proportionate dist.; there is no remaining evidence of the original cor.

Set an iron post, 28 ins. long, 2½ ins. diam., 3 ins. below surface of road, with brass cap mkd.

T17N R22W

$\frac{1}{4} | \frac{S13}{S24}$

1980

Cor. is located in center of E. and W. paved road.

from which

An iron post, 28 ins. long, 2½ ins. diam., set 21 ins. in the ground, in a 6 in. base of concrete, for a reference monument, bears S. 2 1/4° W., 56.1 lks. dist., mkd. T17N R22W RM 1/4 S24 37 ft. 1980 and an arrow pointing to the cor.

RM is located alongside a power pole, lines extend N. and W.

An iron post, 28 ins. long, 2½ ins. diam., set 21 ins. in the ground, in a 6 in. base of concrete, for a reference monument, bears S. 52° W., 82.6 lks. dist., mkd. T17N R22W RM 1/4 S24 54.5 ft. 1980 and an arrow pointing to the cor.

Set a steel fence post alongside the RM.

RM is located under an E. and W. power line.

Dependent Resurvey of a Portion of the Subdivisional lines,
T. 17 N., R. 22 W., Gila and Salt River Mer., Arizona

CHAINS		
80.00	<p>The cor. of secs. 13, 14, 23 and 24, monumented with an iron post, 2½ ins. diam., 6 ins. below surface of road in a hand hole, with brass cap mkd.</p> <p style="text-align: center;">T17N R22W S14 S13 S23 S24 1962</p> <p>In 1962 this point was established at intersection of fences extending N., S., E. and W. The fence corner was recognized and accepted by the adjoining property owners and other interested persons as being property established and as the best available evidence of the original corner position. An iron post, 28 ins. long, 2½ ins. diam., encased in concrete, in a vitrified clay tile, 40 ins. long, 8 ins. diam., 28 ins. in the ground was set at the corner point.</p> <p>Add the marks 1980 to the brass cap.</p> <p>Cor. is located in center of E. and W. paved road.</p> <p>from which</p> <p style="padding-left: 40px;">An iron post, 28 ins. long, 2½ ins. diam., set 21 ins. in the ground, in a 6 in. base of concrete, for a reference monument, bears S. 46 1/4° E., 87.6 lks. dist., mkd. T17N R22W RM S24 57.8 ft. 1980 and an arrow pointing to the cor.</p> <p>Set a steel fence post alongside the RM.</p> <p style="padding-left: 40px;">A local cor. bears N. 22°46' W., 97.7 lks. dist., monumented with a brass tablet, 2 ins. diam., set in a concrete base, 5 x 5 ins., projecting 3 ins. above the ground, with cap mkd. LS 1198 Elev. 462.79.</p> <p>Set a steel fence post alongside the local cor.</p>	
26.69	<p>S. 0°10' W., bet. secs. 23 and 24.</p> <p>Point for the record meander cor. of secs. 23 and 24, monumented with an iron post, 2½ ins. diam., in a 6 in. base of concrete, projecting 2 ins. above the ground, with brass cap mkd.</p> <p style="text-align: center;">T17N R22W S23 S24 W P 1962</p>	

Dependent Resurvey of a Portion of the Subdivisional lines,
T. 17 N., R. 22 W., Gila and Salt River Mer., Arizona

CHAINS		
	<p>In 1962 this point was monumented with a rusted iron pipe, 20 ins. long, 2 ins. diam., set 8 ins. in the ground, and remonumented with an iron post, 28 ins. long, 2½ ins. diam., encased in concrete, in a vitrified clay tile, 40 ins. long, 8 ins. diam., 28 ins. in the ground and shall function as a witness point on the line between secs. 23 and 24. This iron pipe was buried alongside the cor. The position of the cor. has long been recognized as the cor. by adjacent landowners, and is accepted as the best available evidence of the original cor. position.</p> <p>Add the marks 1980 to the brass cap.</p> <p>Set a steel fence post alongside the cor.</p> <hr/> <p>From the cor. of secs. 13, 14, 23 and 24.</p> <p>N. 0°28' W., bet. secs. 13 and 14.</p> <p>Along a graded dirt road.</p> <p>40.02 Point for the 1/4 sec. cor. of secs. 13 and 14, at proportionate dist.; there is no remaining evidence of the original cor.</p> <p>Set an iron post, 28 ins. long, 2½ ins. diam., 4 ins. below surface of road in a 6 in. base of concrete, with brass cap mkd.</p> <p style="text-align: center;">T17N R22W 1/4 S14 S13 1980</p> <p>Cor. is located 10 lks. E. of center of N. and S. road. from which</p> <p style="padding-left: 40px;">An iron post, 28 ins. long, 2½ ins. diam., set 21 ins. in the ground, in a 6 in. base of concrete, for a reference monument, bears N. 40° E., 68.2 lks. dist., mkd. T17N R22W RM 1/4 S13 45 ft. 1980 and an arrow pointing to the cor.</p> <p>Set a steel fence post alongside the RM.</p> <p style="padding-left: 40px;">An X on a concrete abutment, bears S. 78°57' E., 69.1 lks. dist.</p>	
80.04	<p>Point for the cor. of secs. 11, 12, 13 and 14, at proportionate dist.; there is no remaining evidence of the original cor.; near the proportionate point found a local cor. lying loose, monumented with an iron pipe, ¾ in. diam., 18 ins. long, with tag attached and mkd. PE 1855.</p> <p>Set an aluminum pipe, 30 ins. long, ¾ in. diam., 6 ins. below surface of road, with aluminum cap mkd.</p>	

Dependent Resurvey of a Portion of the Subdivisional lines,
T. 17 N., R. 22 W., Gila and Salt River Mer., Arizona

CHAINS

T17N R22W
 $\frac{S11}{S14} | \frac{S12}{S13}$
 1980

Deposit the iron pipe alongside the cor.

Cor. is located at the E. edge of a N. and S. graded gravel road, 15 lks. S. of an E. and W. power line and 60 lks. S. of State Highway No. 95, bears E. and W.

from which

An iron post, 28 ins. long, $2\frac{1}{2}$ ins. diam., set 21 ins. in the ground, in a 6 in. base of concrete, for a reference monument, bears N. $80\frac{3}{4}^\circ$ E., 84.8 lks. dist., mkd. T17N R22W RM S12 56 ft. 1980 and an arrow pointing to the cor.

RM is located alongside a power pole, line bears E. and W.

An iron post, 28 ins. long, $2\frac{1}{2}$ ins. diam., set 21 ins. in the ground, in a 6 in. base of concrete, for a reference monument, bears S. $27\frac{1}{2}^\circ$ E., 54.8 lks. dist., mkd. T17N R22W RM S13 36.2 ft. 1980 and an arrow pointing to the cor.

RM is located alongside a power pole, line bears NE to main power line only.

From the cor. of secs. 7, 12, 13 and 18 on the E. bdy. of the Tp., described in the field notes of the W. bdy. of T. 17 N., R. 21 W., surveyed concurrently under this group.

S. $89^\circ55'$ W., bet. secs. 12 and 13.

Along S. side of State Highway No. 95.

31.40 Point for the 1905 1/4 witness cor. of secs. 12 and 13, at proportionate dist.; there is no remaining evidence of the original cor., not monumented.

40.05 The 1/4 sec. cor. of secs. 12 and 13, monumented with an iron pipe, 2 ins. diam., projecting 4 ins. above the ground, origin unknown. This monument is accepted as a careful and faithful determination of the cor.

At the cor. point

Set an iron post, 28 ins. long, $2\frac{1}{2}$ ins. diam., 21 ins. in a 6 in. base of concrete, with brass cap mkd.

T17N R22W
 $\frac{1}{4} | \frac{S12}{S13}$
 1980

Deposit the iron pipe alongside the cor.

Dependent Resurvey of a Portion of the Subdivisional lines,
T. 17 N., R. 22 W., Gila and Salt River Mer., Arizona

CHAINS	
	<p>Cor. is located 72 lks. S. of State Highway No. 95.</p> <p>A power pole, bears N. 25° E., 12 lks. dist., lines extend N., S. and W.</p> <hr style="width: 20%; margin: 10px auto;"/> <p>S. 89°55' W., beginning new measurement.</p>
40.04	<p>The cor. of secs. 11, 12, 13 and 14.</p>
40.02	<p>N. 0°08' W., bet. secs. 11 and 12.</p> <p>Along a graded dirt road.</p> <p>The 1/4 sec. cor. of secs. 11 and 12, monumented with an iron pipe, 1 in. diam., 2 ins. below surface of ground. This monument was set by Nathaniel J. Devlin, Civil Engineer No. 1855 and Land Surveyor No. 6452 in Arizona and is accepted as a careful and faithful reestablishment of the position of the original cor.</p> <p>At the cor. point</p> <p>Set an iron post, 28 ins. long, 2½ ins. diam., 21 ins. in the ground, in a 6 in. base of concrete, with brass cap mkd.</p> <div style="text-align: center; margin: 10px 0;"> <p>T17N R22W 1/4 S11 S12 1980</p> </div> <p>Deposit the iron pipe alongside the cor.</p> <p>Set a steel fence post alongside the cor.</p> <p>Cor. is located 25 lks. W. of a N. and S. graded dirt road.</p> <hr style="width: 20%; margin: 10px auto;"/> <p>N. 0°07' W., beginning new measurement.</p>
40.06	<p>The cor. of secs. 1, 2, 11 and 12, monumented with an iron pipe, 2 ins. diam., 30 ins. below surface of road, origin unknown. This monument is accepted as the best available evidence of the position of the original cor.</p> <p>At the cor. point</p> <p>Set an iron post, 28 ins. long, 2½ ins. diam., 3 ins. below surface of road, in a 6 in. base of concrete over the iron pipe, with brass cap mkd.</p> <div style="text-align: center; margin: 10px 0;"> <p>T17N R22W S 2 S 1 S11 S12 1980</p> </div> <p>Cor. is located in the intersection of graded dirt road, extending N., S., E. and W.</p> <p>from which</p>

Dependent Resurvey of a Portion of the Subdivisional lines,
T. 17 N., R. 22 W., Gila and Salt River Mer., Arizona

CHAINS

An iron post, 28 ins. long, $2\frac{1}{2}$ ins. diam., set 21 ins. in the ground, in a 6 in. base of concrete, for a reference monument, bears N. $43\frac{1}{2}^{\circ}$ E., 87.4 lks. dist., mkd. T17N R22W RM S1 57.7 ft. 1980 and an arrow pointing to the cor.

Set a steel fence post alongside the RM.

An iron post, 28 ins. long, $2\frac{1}{2}$ ins. diam., set 21 ins. in the ground, in a 6 in. base of concrete, for a reference monument, bears S. $43\frac{3}{4}^{\circ}$ E., 87.7 lks. dist., mkd. T17N R22W RM S12 57.9 ft. 1980 and an arrow pointing to the cor.

Set a steel fence post alongside the RM.

N. $89^{\circ}53'$ E., bet. secs. 1 and 12.

Along a graded dirt road.

40.12

Point for the $1/4$ sec. cor. of secs. 1 and 12, at proportionate dist.; there is no remaining evidence of the original cor.

Set an iron post, 28 ins. long, $2\frac{1}{2}$ ins. diam., in a 6 in. base of concrete, 4 ins. below surface of road, with brass cap mkd.

T17N R22W
 $\frac{1}{4}$ S 1
S12
1980

Cor. is located in center of E. and W. graded dirt road.

from which

An iron post, 28 ins. long, $2\frac{1}{2}$ ins. diam., set 21 ins. in the ground, in a 6 in. base of concrete, for a reference monument, bears S. 41° E., 52.7 lks. dist., mkd. T17N R22W RM $1/4$ S12 34.8 ft. 1980 and an arrow pointing to the cor.

Set a steel fence post alongside the RM.

An iron post, 28 ins. long, $2\frac{1}{2}$ ins. diam., set 21 ins. in the ground, in a 6 in. base of concrete, for a reference monument, bears S. $40\frac{3}{4}^{\circ}$ W., 52.3 lks. dist., mkd. T17N R22W RM $1/4$ S12 34.5 ft. 1980 and an arrow pointing to the cor.

Set a steel fence post alongside the RM.

From the cor. a local cor., bears N. $43^{\circ}49'$ E., 8.8 lks. dist., monumented with a 2 in. diam. iron pipe, lying horizontally $2\frac{1}{2}$ ft. below surface of road.

Dependent Resurvey of a Portion of the Subdivisional lines,
T. 17 N., R. 22 W., Gila and Salt River Mer., Arizona

CHAINS

77.685 Point for the meander cor. of secs. 1 and 12, at proportionate dist.; there is no remaining evidence of the original cor.

Set an aluminum pipe, 30 ins. long, $\frac{3}{4}$ in. diam., 6 ins. below surface of road, with aluminum cap mkd.

T17N
S 1 / MC
S12 /
R22W /
1980

Cor. is located in the center of E. and W. graded dirt road.

From this point the cor. of secs. 1, 6, 7 and 12 on the E. bdy. of the Tp., bears N. $89^{\circ}53'$ E., 2.455 chs. dist., described in the field notes of the W. bdy. of T. 17 N., R. 21 W., surveyed concurrently under this group.

From the cor. of secs. 1, 2, 11 and 12.

N. $0^{\circ}08'$ W., bet. secs. 1 and 2.

Along a graded dirt road.

40.02 The $\frac{1}{4}$ sec. cor. of secs. 1 and 2, monumented with a reinforcement rod, $\frac{1}{2}$ in. diam., $2\frac{1}{2}$ ft. below surface of road, origin unknown. This monument is accepted as the best available evidence of the position of the original cor.

At the cor. point

Set an iron post, 28 ins. long, $2\frac{1}{2}$ ins. diam., 6 ins. below surface of road, over the reinforcement rod, with brass cap mkd.

T17N R22W
1/4
S 2 | S 1
1980

Cor. is located in the intersection of graded dirt roads extending N., S., E. and W.

from which

An iron post, 28 ins. long, $2\frac{1}{2}$ ins. diam., set 21 ins. in the ground, in a 6 in. base of concrete, for a reference monument, bears N. $54\frac{3}{4}^{\circ}$ E., 72.1 lks. dist., mkd. T17N R22W RM 1/4 S1 47.6 ft. 1980 and an arrow pointing to the cor.

Set a steel fence post alongside the RM.

An iron post, 28 ins. long, $2\frac{1}{2}$ ins. diam., set 21 ins. in the ground, in a 6 in. base of concrete, for a reference monument, bears S. 55° E., 74.4 lks. dist., mkd. T17N R22W RM 1/4 S1 49.1 ft. 1980 and an arrow pointing to the cor.

14

Dependent Resurvey of a Portion of the Subdivisional lines,
T. 17 N., R. 22 W., Gila and Salt River Mer., Arizona

CHAINS	
40.11	<p>RM is located alongside a street sign.</p> <hr/> <p>N. 0°08' W., beginning new measurement.</p> <p>The cor. of secs. 1, 2, 35 and 36 on the N. bdy. of the Tp., heretofore described.</p>
40.26	<p>From the cor. of secs. 13, 14, 23 and 24.</p> <p>S. 89°49' W., bet. secs. 14 and 23.</p> <p>Along a paved road.</p> <p>The 1/4 sec. cor. of secs. 14 and 23, monumented with a brass tablet, 2 ins. diam., 5 ins. below surface of road, in a hand hole, with top mkd.</p> <p style="text-align: center;">BIA Roads Elev. Stat. 19</p> <p>This cor. was monumented by the Bureau of Indian Affairs, has long been recognized as the cor. by adjacent land-owners, and is accepted as the best available evidence of the original cor. position, not remonumented.</p> <p>from which</p> <p style="padding-left: 40px;">An iron post, 28 ins. long, 2½ ins. diam., set 21 ins. in the ground, in a 6 in. base of concrete, for a reference monument, bears N. 28½° E., 68.9 lks. dist., mkd. T17N R22W RM 1/4 S14 45.5 ft. 1980 and an arrow pointing to the cor.</p> <p>Set a steel fence post alongside the RM.</p> <p style="padding-left: 40px;">An iron post, 28 ins. long, 2½ ins. diam., set 21 ins. in the ground, in a 6 in. base of concrete, for a reference monument, bears N. 53¾° W., 102 lks. dist., mkd. T17N R22W RM 1/4 S14 67.3 ft. 1980 and an arrow pointing to the cor.</p> <p>Set a steel fence post alongside the RM.</p> <hr/> <p>S. 89°48' W., beginning new measurement.</p>
40.75	<p>The cor. of secs. 14, 15, 22 and 23, monumented with an iron post, 2½ ins. diam., 2 ins. below surface of paved road, with brass cap mkd.</p> <p style="text-align: center;">T17N R22W S15 S14 S22 S23 1962</p>

Dependent Resurvey of a Portion of the Subdivisional lines,
T. 17 N., R. 22 W., Gila and Salt River Mer., Arizona

CHAINS

In 1962 this point was marked with a wood hub, 14 ins. long, 2 ins. sq., set 18 ins. below surface of paved county highway and remonumented with an iron post, 28 ins. long, 2½ ins. diam., encased in concrete, in a vitrified clay tile, 26 ins. long, 5½ ins. diam., 28 ins. in the ground, flush with road surface. This cor. has long been recognized as the cor. by adjacent landowners, and is accepted as the best available evidence of the original cor. position.

Cor. is located in the intersection of paved roads extending N., S., E. and W.

Add the marks 1980 to the brass cap.

from which

An iron post, 28 ins. long, 2½ ins. diam., set 21 ins. in the ground, in a 6 in. base of concrete, for a reference monument, bears S. 48½° E., 92.9 lks. dist., mkd. T17N R22W RM S23 61.3 ft. 1980 and an arrow pointing to the cor.

RM is located alongside a street sign.

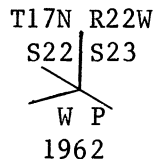
An iron post, 28 ins. long, 2½ ins. diam., set 21 ins. in the ground, in a 6 in. base of concrete, for a reference monument, bears S. 51½° W., 94.5 lks. dist., mkd. T17N R22W RM S22 62.4 ft. 1980 and an arrow pointing to the cor.

RM is located alongside a power pole, line bears N. and S.

S. 0°01' W., bet. secs. 22 and 23.

Along a paved road.

3.55 Point for the record meander cor. of secs. 22 and 23 established at record dist. and on center line of paved road in 1962 and now functions as a witness point on the line bet. secs. 22 and 23, monumented with an iron post, 28 ins. long, 2½ ins. diam., encased in concrete, in a vitrified clay tile, 26 ins. long, 5½ ins. diam., set 2 ins. below surface of the road with brass cap mkd.



Add the marks 1980 to the brass cap.

Cor. is located in center of N. and S. paved road.

from which

Dependent Resurvey of a Portion of the Subdivisional lines,
T. 17 N., R. 22 W., Gila and Salt River Mer., Arizona

CHAINS

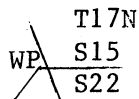
An iron post, 28 ins. long, 2½ ins. diam., set 21 ins. in the ground, in a 6 in. base of concrete, for a reference monument, bears N. 59¾° W., 85.8 lks. dist., mkd. T17N R22W RM S22 56.6 ft. 1980 and an arrow pointing to the cor.

RM is located alongside a power pole, line bears N. and S.

From the cor. of secs. 14, 15, 22 and 23.

S. 89°52' W., bet. secs. 15 and 22.

2.27 Point for the record meander cor. of secs. 15 and 22, established at record bearing and dist. in 1962 and now functions as a witness point on the line bet. secs. 15 and 22, monumented with an iron post, 28 ins. long, 2½ ins. diam., encased in concrete, in a vitrified clay tile, 40 ins. long, 8 ins. diam., set 3 ins. below surface of ground, with brass cap mkd.



R22W
1962

Add the marks 1980 to the brass cap.

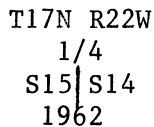
Cor. is located at the N. edge of intersection of paved streets, extending E., SW and NW.

From the cor. of secs. 14, 15, 22 and 23.

N. 0°02' E., bet. secs. 14 and 15.

Along a paved road.

40.07 The 1/4 sec. cor. of secs. 14 and 15, monumented with an iron post, 2½ ins. diam., 2 ins. below surface of paved road, with brass cap mkd.



This point was established by proportionate measurement for latitudinal control and on the direct line bet. the cor. of secs. 2, 3, 34 and 35, on the N. bdy. of the Tp., and the cor. of secs. 14, 15, 22 and 23, for longitudinal control in 1962 and monumented with an iron post, 28 ins. long, 2½ ins. diam., encased in concrete, in a vitrified clay tile, 26 ins. long, 5½ ins. diam., set flush with the road surface. This has long been recognized and used as the cor. position by adjacent land owners and local surveyors and is accepted as the cor.

Add the marks 1980 to the brass cap.

Dependent Resurvey of a Portion of the Subdivisional lines,
T. 17 N., R. 22 W., Gila and Salt River Mer., Arizona

CHAINS

Cor. is located 8 lks. W. of center of N. and S. paved road.

from which

An iron post, 28 ins. long, 2½ ins. diam., set 21 ins. in the ground, in a 6 in. base of concrete, for a reference monument, bears N. 51 1/4° E., 87.1 lks. dist., mkd. T17N R22W RM 1/4 S14 57.5 ft. 1980 and an arrow pointing to the cor.

Set a steel fence post alongside the RM.

An iron post, 28 ins. long, 2½ ins. diam., set 21 ins. in the ground, in a 6 in. base of concrete, for a reference monument, bears S. 53 1/4° E., 84.2 lks. dist., mkd. T17N R22W RM 1/4 S14 55.6 ft. 1980 and an arrow pointing to the cor.

Set a steel fence post alongside the RM.

N. 0°01' E., beginning new measurement.

40.08

The cor. of secs. 10, 11, 14 and 15, monumented with an iron post, 2½ ins. diam., 4 ins. below surface of paved road, with brass cap mkd.

T17N R22W
S10|S11
S15|S14
1962

This point was established by proportionate measurement for latitudinal control and on the direct line bet. the cor. of secs. 2, 3, 34 and 35, on the N. bdy. of the Tp., and the cor. of secs. 14, 15, 22 and 23, for longitudinal control in 1962 and monumented with an iron post, 28 ins. long, 2½ ins. diam., encased in concrete, in a vitrified clay tile, 26 ins. long, 5½ ins. diam., set flush with the road surface. This has long been recognized and used as the cor. position by adjacent landowners and local surveyors and is accepted as the cor.

Add the marks 1980 to the brass cap.

Cor. is located 11 lks. W. of center of N. and S. paved road.

from which

An iron post, 28 ins. long, 2½ ins. diam., set 21 ins. in the ground, in a 6 in. base of concrete, for a reference monument, bears S. 42½° E., 102 lks. dist., mkd. T17N R22W RM S14 67.3 ft. 1980 and an arrow pointing to the cor.

Set a steel fence post alongside the RM.

An iron post, 28 ins. long, 2½ ins. diam., set 21 ins. in the ground, in a 6 in. base of concrete, for a reference monument, bears S. 33½° W., 93.3 lks. dist., mkd. T17N R22W RM S15 61.6 ft. 1980 and an arrow pointing to the cor.

Dependent Resurvey of a Portion of the Subdivisional lines,
T. 17 N., R. 22 W., Gila and Salt River Mer., Arizona

CHAINS	
	Set a steel fence post alongside the RM.
	From the cor. of secs. 11, 12, 13 and 14.
	S. 89°53' W., bet. secs. 11 and 14.
	Along S. side of State Highway No. 95.
40.15	Point for the 1/4 sec. cor. of secs. 11 and 14, at proportionate dist.; there is no remaining evidence of the original cor.
	Set an aluminum post, 30 ins. long, 3/4 in. diam., 6 ins. below surface of road, with aluminum cap mkd.
	<p style="text-align: center;">T17N R22W $\frac{1}{4} \frac{S11}{S14}$ 1980</p>
	Cor. is located in a N. and S. graded gravel road, 20 lks. S. of an E. and W. power line and 68 lks. S. of State Highway No. 95.
	from which
	<p style="text-align: center;">An iron post, 28 ins. long, 2 1/2 ins. diam., set 21 ins. in the ground, in a 6 in. base of concrete, for a reference monument, bears N. 74° E., 74.2 lks. dist., mkd. T17N R22W RM 1/4 S11 49 ft. 1980 and an arrow pointing to the cor.</p>
	RM is located alongside a power pole, lines extend E., S. and W.
80.30	The cor. of secs. 10, 11, 14 and 15.
	West, bet. secs. 10 and 15.
	Along a paved road.
40.01	The 1/4 sec. cor. of secs. 10 and 15, monumented with an iron post, 2 1/2 ins. diam., 12 ins. below surface of road, in a 6 in. base of concrete, with brass cap mkd.
	<p style="text-align: center;">T17N R22W $\frac{1}{4} \frac{S10}{S15}$ 1962</p>
	This point was established at record bearing and dist. in 1962 and monumented with an iron post, 28 ins. long, 2 1/2 ins. diam., encased in concrete, in a vitrified clay tile, 26 ins. long, 5 1/2 ins. diam., set 24 ins. in the ground. This has long been recognized and used as the cor. position by adjacent land owners and local surveyors and is accepted as the cor.
	Add the marks 1980 to the brass cap.
	Cor. is located in the center of an E. and W. paved road.
	from which

Dependent Resurvey of a Portion of the Subdivisional lines,
T. 17 N., R. 22 W., Gila and Salt River Mer., Arizona

CHAINS

An iron post, 28 ins. long, 2½ ins. diam., set 21 ins. in the ground, in a 6 in. base of concrete, for a reference monument, bears S. 62° W., 119.5 lks. dist., mkd. T17N R22W RM 1/4 S15 78.9 ft. 1980 and an arrow pointing to the cor.

RM is located alongside a stop sign and street sign.

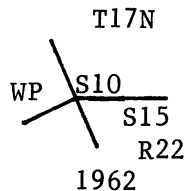
An iron post, 28 ins. long, 2½ ins. diam., set 21 ins. in the ground, in a 6 in. base of concrete, for a reference monument, bears N. 11¾° W., 50.2 lks. dist., mkd. T17N R22W RM 1/4 S10 33.1 ft. 1980 and an arrow pointing to the cor.

RM is located alongside a power pole, lines extend N., E. and W.

S. 89°58' W., beginning new measurement.

21.00

Point for the record meander cor. of secs. 10 and 15, now functions as a witness point bet. secs. 10 and 15, monumented with an iron post, 2½ ins. diam., 4 ins. below surface of ground, in a 6 in. base of concrete, with brass cap mkd.



This point was established at record bearing and dist. in 1962, and monumented with an iron post, 28 ins. long, 2½ ins. diam., encased in concrete, in a vitrified clay tile, 40 ins. long, 8 ins. diam., set 26 ins. in the ground for a witness point. This has long been recognized and used as the cor. position by adjacent land owners and local surveyors and is accepted as the cor.

Add the marks 1980 to the brass cap.

Cor. is located at the N. edge of an E. and W. graded gravel road.

from which

An iron post, 28 ins. long, 2½ ins. diam., set 21 ins. in the ground, in a 6 in. base of concrete, for a reference monument, bears N. 71½° E., 145.8 lks. dist., mkd. T17N R22W RM S10 96.2 ft. 1980 and an arrow pointing to the cor.

RM is located alongside a power pole, lines extend E., and S. and W.

An iron post, 28 ins. long, 2½ ins. diam., set 21 ins. in the ground, in a 6 in. base of concrete, for a reference monument, bears S. 70° E., 155 lks. dist., mkd. T17N R22W RM S15 102.3 ft. 1980 and an arrow pointing to the cor.

Dependent Resurvey of a Portion of the Subdivisional lines,
T. 17 N., R. 22 W., Gila and Salt River Mer., Arizona

CHAINS	
	<p>RM is located alongside a street sign.</p> <hr/> <p>From the cor. of secs. 10, 11, 14 and 15.</p> <p>N. 0°01' E., bet. secs. 10 and 11.</p> <p>Along State Highway No. 95.</p>
40.08	<p>The 1/4 sec. cor. of secs. 10 and 11, monumented with an iron post, 2½ ins. diam., 5 ins. below surface of road, with brass cap mkd.</p> <p style="text-align: center;">T17N R22W 1/4 S10 S11 1962</p> <p>This point was established by proportionate measurement for latitudinal control and on the direct line bet. the cor. of secs. 2, 3, 34 and 35, on the N. bdy. of the Tp., and the cor. of secs. 14, 15, 22 and 23, for longitudinal control in 1962 and monumented with an iron post, 28 ins. long, 2½ ins. diam., encased in concrete, in a vitrified clay tile, 26 ins. long, 5½ ins. diam., set flush with the road surface. This has long been recognized and used as the cor. position by adjacent land owners and local surveyors and is accepted as the cor.</p> <p>Add the marks 1980 to the brass cap.</p> <p>Cor. is located in center of State Highway No. 95, bears N. and S.</p> <p>from which</p> <p style="padding-left: 40px;">An iron post, 28 ins. long, 2½ ins. diam., set 23 ins. in the ground, in a 6 in. base of concrete, for a reference monument, bears S. 24½° W., 93.9 lks. dist., mkd. T17N R22W RM 1/4 S10 62 ft. 1980 and an arrow pointing to the cor.</p> <p>Set a steel fence post alongside the RM.</p> <p style="padding-left: 40px;">An iron post, 28 ins. long, 2½ ins. diam., set 22 ins. in the ground, in a 6 in. base of concrete, for a reference monument, bears N. 35 1/4° W., 71.7 lks. dist., mkd. T17N R22W RM 1/4 S10 47.3 ft. 1980 and an arrow pointing to the cor.</p> <p>Set a steel fence post alongside the RM.</p> <hr style="width: 20%; margin: 0 auto;"/> <p>N. 0°01' E., beginning new measurement.</p>
40.08	<p>The cor. of secs. 2, 3, 10 and 11, monumented with an iron post, 2½ ins. diam., 4 ins. below surface of road, with brass cap mkd.</p> <p style="text-align: center;">T17N R22W S 3 S 2 S10 S11 1962</p>

Dependent Resurvey of a Portion of the Subdivisional lines,
T. 17 N., R. 22 W., Gila and Salt River Mer., Arizona

CHAINS

This point was established by proportionate measurement for latitudinal control and on the direct line bet. the cor. of secs. 2, 3, 34 and 35, on the N. bdy. of the Tp., and the cor. of secs. 14, 15, 22 and 23, for longitudinal control, in 1962 and monumented with an iron post, 28 ins. long, 2½ ins. diam., encased in concrete, in a vitrified clay tile, 26 ins. long, 5½ ins. diam., set flush with the road surface. This has long been recognized and used as the cor. position by adjacent land owners and local surveyors and is accepted as the cor.

Add the marks 1980 to the brass cap.

Cor. is located in center of State Highway No. 95, bears N. and S.

from which

A State Highway Department brass cap, 2½ ins. diam., bears N. 63° E., 140.8 lks. dist., set in a base of concrete, 5 ins. diam., projecting 3 ins. above the ground, mkd.

ARIZ. HIGHWAY DEPT.

P&M
5840
1967

An iron post, 28 ins. long, 2½ ins. diam., set 20 ins. in the ground, in a 6 in. base of concrete, for a reference monument, bears N. 56½° W., 44.8 lks. dist., mkd. T17N R22W RM S3 29.6 ft. 1980 and an arrow pointing to the cor.

RM is located alongside a power pole, line bears N. and S.

From the cor. of secs. 1, 2, 11 and 12.

S. 89°56' W., bet. secs. 2 and 11.

Along a graded dirt road.

40.04

The 1/4 sec. cor. of secs. 2 and 11, monumented with a reinforcement rod, ½ in. diam., 18 ins. below surface of road. This monument was set by Nathaniel J. Devlin, Civil Engineer No. 1855 and Land Surveyor No. 6452 in Arizona and is accepted as a careful and faithful re-establishment of the position of the cor.

At the cor. point

Set an iron post, 28 ins. long, 2½ ins. diam., 4 ins. below surface of road, over the local cor., in a concrete base, with brass cap mkd.

T17N R22W
1 S 2
4 STI
1980

from which

Dependent Resurvey of a Portion of the Subdivisional lines,
T. 17 N., R. 22 W., Gila and Salt River Mer., Arizona

CHAINS	
40.04	<p>An iron post, 28 ins. long, 2½ ins. diam., set 21 ins. in the ground, in a 6 in. base of concrete, for a reference monument, bears North, 77.6 lks. dist., mkd. T17N R22W RM 1/4 S2 51.2 ft. 1980 and an arrow pointing to the cor.</p> <p>Set a steel fence post alongside the RM.</p> <p>Reference monument is located 21 lks. S. of the end of a concrete lined irrigation ditch, extending N. only.</p> <hr/> <p>S. 89°57' W., beginning new measurement.</p> <p>The cor. of secs. 2, 3, 10 and 11.</p>
40.10	<p>N. 0°01' E., bet. secs. 2 and 3.</p> <p>Along State Highway No. 95.</p> <p>The 1/4 sec. cor. of secs. 2 and 3, monumented with an iron post, 2½ ins. diam., 4 ins. below surface of road, with brass cap mkd.</p> <p style="text-align: center;">T17N R22W 1/4 S 3 S 2 1962</p> <p>This point was established by proportionate measurement for latitudinal control and on the direct line bet. the cor. of secs. 2, 3, 34 and 35, on the N. bdy. of the Tp., and the cor. of secs. 14, 15, 22 and 23, for longitudinal control in 1962 and monumented with an iron post, 28 ins. long, 2½ ins. diam., encased in concrete, in a vitrified clay tile, 26 ins. long, 5½ ins. diam., set flush with the road surface. This has long been recognized and used as the cor. position by adjacent land owners and local surveyors. and is accepted as the cor.</p> <p>Add the marks 1980 to the brass cap.</p> <p>Cor. is located in center of State Highway No. 95.</p> <p>from which</p> <p>An iron post, 28 ins. long, 2½ ins. diam., set 21 ins. in the ground, in a 6 in. base of concrete, for a reference monument, bears N. 49½° E., 64.5 lks. dist., mkd. T17N R22W RM 1/4 S2 42.6 ft. 1980 and an arrow pointing to the cor.</p> <p>Set a steel fence post alongside the RM.</p> <p>An iron post, 28 ins. long, 2½ ins. diam., set 21 ins. in the ground, in a 6 in. base of concrete, for a reference monument, bears S. 42½° E., 67.9 lks. dist., mkd. T17N R22W RM 1/4 S2 44.8 ft. 1980 and an arrow pointing to the cor.</p> <p>Set a steel fence post alongside the RM.</p> <hr/>

CHAINS		
	<p>N. 0°02' E., beginning new measurement.</p>	
40.07	<p>The cor. of secs. 2, 3, 34 and 35 on the N. bdy. of the Tp.</p>	
	<p>From the cor. of secs. 2, 3, 10 and 11.</p>	
	<p>S. 89°50' W., bet. secs. 3 and 10.</p>	
	<p>Along a graded gravel road.</p>	
39.99	<p>Point for the 1/4 sec. cor. of secs. 3 and 10, at proportionate dist.; there is no remaining evidence of the original cor.</p>	
	<p>Set an aluminum post, 28 ins. long, 1 in. diam., 10 ins. below surface of road, with aluminum cap mkd.</p>	
	<p style="text-align: center;">T17N R22W</p>	
	<p style="text-align: center;">$\frac{1}{4} \frac{S}{S10} \frac{3}{S10}$</p>	
	<p style="text-align: center;">1980</p>	
	<p>Cor. is located 10 lks. N. of center of E. and W. graded gravel road.</p>	
	<p>from which</p>	
	<p style="padding-left: 40px;">An iron post, 28 ins. long, 2½ ins. diam., set</p>	
	<p style="padding-left: 40px;">22 ins. in the ground, in a 6 in. base of</p>	
	<p style="padding-left: 40px;">concrete, for a reference monument, bears</p>	
	<p style="padding-left: 40px;">S. 21° E., 56.4 lks. dist., mkd. T17N R22W</p>	
	<p style="padding-left: 40px;">RM 1/4 S10 37.2 ft. 1980 and an arrow pointing</p>	
	<p style="padding-left: 40px;">to the cor.</p>	
	<p>Set a steel fence post alongside the RM.</p>	
79.98	<p>Point for the cor. of secs. 3, 4, 9 and 10, at proportionate dist.; there is no remaining evidence of the original cor.</p>	
	<p>Set an aluminum post, 10 ins. long, 1 in. diam., 5 ins. below surface of road, in a 6 in. base of concrete, with aluminum cap mkd.</p>	
	<p style="text-align: center;">T17N R22W</p>	
	<p style="text-align: center;">$\frac{S}{S} \frac{4}{S} \frac{S}{S} \frac{3}{S10}$</p>	
	<p style="text-align: center;">1980</p>	
	<p>Cor. is located on a concrete conduit, bears SE and NW and in the intersection of roads extending N., S., E. and W.</p>	
	<p>from which</p>	
	<p style="padding-left: 40px;">An iron post, 28 ins. long, 2½ ins. diam., set</p>	
	<p style="padding-left: 40px;">22 ins. in the ground, in a 6 in. base of</p>	
	<p style="padding-left: 40px;">concrete, for a reference monument, bears</p>	
	<p style="padding-left: 40px;">S. 41½° E., 90.9 lks. dist., mkd. T17N R22W</p>	
	<p style="padding-left: 40px;">RM S10 60 ft. 1980 and an arrow pointing</p>	
	<p style="padding-left: 40px;">to the cor.</p>	
	<p>RM is located alongside a concrete lined ditch, bears E. and NW.</p>	

Dependent Resurvey of a Portion of the Subdivisional lines,
T. 17 N., R. 22 W., Gila and Salt River Mer., Arizona

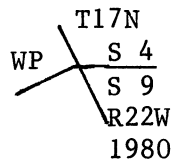
CHAINS	
	<p>An iron post, 28 ins. long, 2½ ins. diam., set 22 ins. in the ground, in a 6 in. base of concrete, for a reference monument, bears N. 41½° W., 83.2 lks. dist., mkd. T17N R22W RM S4 54.9 ft. 1980 and an arrow pointing to the cor.</p> <p>Set a steel fence post alongside the RM.</p> <p>RM is located alongside a concrete lined ditch, bears SE and W.</p>
40.01	<p>S. 0°01' E., bet. secs. 9 and 10.</p> <p>Along a graded dirt road.</p> <p>Point for the 1/4 sec. cor. of secs. 9 and 10, at proportionate dist.; there is no remaining evidence of the original cor.</p> <p>Set an aluminum post, 28 ins. long, 1 in. diam., 10 ins. below surface of road, with aluminum cap mkd.</p> <p style="text-align: center;">T17N R22W 1/4 S 9 S10 1980</p> <p>Cor. is located in center of N. and S. graded dirt road.</p> <p>from which</p> <p>An iron post, 28 ins. long, 2½ ins. diam., set 22 ins. in the ground, in a 6 in. base of concrete, for a reference monument, bears S. 89½° E., 56.1 lks. dist., mkd. T17N R22W RM 1/4 S10 37 ft. 1980 and an arrow pointing to the cor.</p> <p>RM is located at the W. end of a concrete ditch, extends E. only.</p>
54.85	<p>Point for the record meander cor. of secs. 9 and 10, now functions as a witness point bet. secs. 9 and 10, monumented with a reinforcement rod, ½ in. diam., 2 ins. below surface of road. This monument was set by the Mohave County Engineer, and is accepted as a careful and faithful reestablishment of the position of the cor.</p> <p>At the cor. point</p> <p>Set an aluminum post, 28 ins. long, 1 in. diam., 12 ins. below surface of road, with aluminum cap mkd.</p> <p style="text-align: center;">T17N R22W S 9 S10 W P 1980</p> <p>Deposit the reinforcement rod alongside the cor.</p> <hr/> <p>From the cor. of secs. 3, 4, 9 and 10.</p> <p>S. 89°59' W., bet. secs. 4 and 9.</p>

CHAINS

24.21 Along a graded dirt road.
Point for the record meander cor. of secs. 4 and 9, now functions as a witness point bet. secs. 4 and 9, monumented with a reinforcement rod, $\frac{1}{2}$ in. diam., flush with surface of road, with brass tag attached and mkd. LS 4307. This monument was set by B.E. Coffman Land Surveyor, and is accepted as a careful and faithful reestablishment of the position of the cor.

At the cor. point.

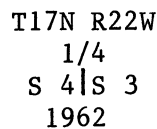
Set an aluminum post, 30 ins. long, $\frac{3}{4}$ in. diam., 12 ins. below surface of road, with aluminum cap mkd.



Deposit the reinforcement rod alongside the cor.

Cor. is located in center of an E. and W. graded dirt road and 54 lks. S. of a concrete lined irrigation ditch, bears E. and W.

40.18 From the cor. of secs. 3, 4, 9 and 10.
North, bet. secs. 3 and 4.
Along a graded dirt road.
The $\frac{1}{4}$ sec. cor. of secs. 3 and 4, monumented with a reinforcement rod, $\frac{1}{2}$ in. diam., 18 ins. long, 4 ins. below surface of road. The origin of this monument is unknown, however it is accepted as the best available evidence of the position of the original cor.; 30 ins. below the reinforcement rod found an iron post, 28 ins. long, $2\frac{1}{2}$ ins. diam., lying horizontally, in a 6 in. base of concrete surrounded by a clay tile, with brass cap mkd.



This monument was set in 1962.

At the cor. point.

Reset the $2\frac{1}{2}$ in. iron post, 14 ins. below surface of road.

Deposit the reinforcement rod alongside the cor.

Add the marks 1980 to the brass cap.

from which

An iron post, 28 ins. long, $2\frac{1}{2}$ ins. diam., set 22 ins. in the ground, in a 6 in. base of concrete, for a reference monument, bears S. $54\frac{1}{2}^\circ$ W., 68.2 lks. dist., mkd. T17N R22W RM $\frac{1}{4}$ S4 45 ft. 1980 and an arrow pointing to the cor.

Dependent Resurvey of a Portion of the Subdivisional lines,
T. 17 N., R. 22 W., Gila and Salt River Mer., Arizona

CHAINS

Set a steel fence post alongside the RM.

ADJUSTED MEANDERS OF SPEAR'S LAKE,
T. 17 N., R. 22 W., Gila and Salt River Mer., Arizona

(Retracing the 1905 survey by John J. Fisher)

From the meander cor. of secs. 7 and 12, on the E. bdy. of the Tp., described in the field notes for the W. bdy. of T. 17 N., R. 21 W., surveyed concurrently under this group.

With the adjusted meanders of Spear's Lake in sec. 12.

S. 56°06' W., 9.80 chs.

S. 71°34' W., 11.52 chs. To SW end of Lake.

N. 20°51' W., 8.35 chs. Cross lower end of Lake at 4.16 chs. dist., point for Angle Point No. 1 on medial line, not monumented.

N. 43°09' E., 12.51 chs.

N. 34°10' E., 7.01 chs.

N. 13°58' E., 4.72 chs.

N. 6°56' W., 5.23 chs.

N. 18°42' E., 6.22 chs.

N. 12°29' E., 9.64 chs.

N. 14°43' E., 6.02 chs.

N. 7°56' E., 6.63 chs. The meander cor. of secs. 1 and 12, heretofore described.

Continue with the adjusted meanders of Spear's Lake in sec. 1.

N. 16°54' E., 6.01 chs.

N. 7°25' E., 3.71 chs.

N. 5°26' E., 9.83 chs.

N. 3°32' W., 9.64 chs.

N. 0°48' W., 10.54 chs. The meander cor. of secs. 1 and 6, on the E. bdy. of the Tp., described in the field notes for the W. bdy. of T. 17 N., R. 21 W., surveyed concurrently under this group.

MEDIAL LINE OF SPEAR'S LAKE,
T. 17 N., R. 22 W., Gila and Salt River Mer., Arizona

CHAINS

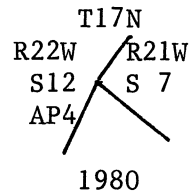
From the point for Angle Point No. 1 in sec. 12.

N. 58°29' E., 11.08 chs. Point for Angle Point No. 2, not monumented.

N. 49°37' E., 4.24 chs. Point for Angle Point No. 3, not monumented.

N. 45°08' E., 3.24 chs. Point for Angle Point No. 4.

Set an iron post, 28 ins. long, 2½ ins. diam., 24 ins. in the ground, in a 6 in. base of concrete, with brass cap mkd.

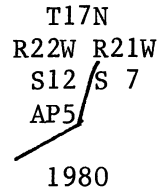


Set a steel fence post alongside the cor.

From this point on a line normal to the medial line, the meander cor. of secs. 7 and 12, on the E. bdy. of the Tp., bears S. 44°52' E., 7.92 chs. dist., described in the field notes of the W. bdy. of T. 17 N., R. 21 W., surveyed concurrently under this group.

N. 33°17' E., 5.77 chs. Point for Angle Point No. 5.

Set an iron post, 28 ins. long, 2½ ins. diam., 20 ins. in the ground, in a 6 in. base of concrete, with brass cap mkd.



Set a steel fence post alongside the cor.

N. 18°20' E., 7.64 chs. Point for Angle Point No. 6.

Set an aluminum post, 28 ins. long, 1 in. diam., 6 ins. below surface of center of N. and S. graded dirt road, with aluminum cap mkd.

MEDIAL LINE OF SPEAR'S LAKE,
T. 17 N., R. 22 W., Gila and Salt River Mer., Arizona

CHAINS		
	<p style="text-align: center;">T17N R22W R21W S12/S 7 AP6/</p> <p style="text-align: center;">1980</p>	
<p>N. 3°29' E., 4.74 chs.</p>	<p>Point for Angle Point No. 7.</p> <p>Set an aluminum post, 30 ins. long, $\frac{3}{4}$ in. diam., 20 ins. below surface of E. edge of a N. and S. graded dirt road with aluminum cap mkd.</p>	
	<p style="text-align: center;">T17N R22W R21W S12/S 7 AP7/</p> <p style="text-align: center;">1980</p>	
<p>N. 16°18' E., 4.57 chs.</p>	<p>Point for Angle Point No. 8.</p> <p>Set an aluminum post, 30 ins. long, $\frac{3}{4}$ in. diam., 24 ins. below surface of a cultivated field, with aluminum cap mkd.</p>	
	<p style="text-align: center;">T17N R22W R21W S12/S 7 AP8/</p> <p style="text-align: center;">1980</p>	
<p>N. 13°37' E., 7.67 chs.</p>	<p>Point for Angle Point No. 9.</p> <p>Set an aluminum post, 30 ins. long, $\frac{3}{4}$ in. diam., 20 ins. below surface of cultivated field, with aluminum cap mkd.</p>	
	<p style="text-align: center;">T17N R22W R21W S12/S 7 AP9/</p> <p style="text-align: center;">1980</p>	
<p>N. 10°16' E., 8.81 chs.</p>	<p>Point for Angle Point No. 10.</p> <p>Set an aluminum post, 30 ins. long, $\frac{3}{4}$ in. diam., 24 ins. below surface of a cultivated field, with aluminum cap mkd.</p>	

MEDIAL LINE OF SPEAR'S LAKE,
T. 17 N., R. 22 W., Gila and Salt River Mer., Arizona

CHAINS

T17N
R22W R21W
S12 / S 7
AP10 /

1980

N. 7°39' E., 6.50 chs.

Point for Angle Point
No. 11.

Set an aluminum post, 28
ins. long, 1 in. diam., 24
ins. below surface of cul-
tivated field, with alumi-
num cap mkd.

T17N
R22W R21W
S 1 / S 7
S12 /
AP11 /

1980

N. 78°31' W., 8.48 chs.

Thence on a line normal to
the medial line.

The meander cor. of secs.
1 and 12, heretofore des-
cribed.

GENERAL DESCRIPTION

The land encompassed in this survey is located just east of Needles, California and the Colorado River, in the Mohave Valley. The elevation ranges from about 462 to 475 feet above sea level.

The soil consists of a sandy loam of which a major portion is under cultivation or being developed for that purpose. The undeveloped areas are covered with dense brush, mesquite, salt cedar and arrowweed.

Access is by way of State Highway No. 95, which is located along the 3rd meridional line. There are a number of paved, graded gravel and unimproved roads on or close to most section lines, providing good access to most areas within the Tp.

CHAINS

Form 9600-11
(August 1979)

UNITED STATES
DEPARTMENT OF THE INTERIOR
BUREAU OF LAND MANAGEMENT

FIELD ASSISTANTS

NAMES	CAPACITY
Milbert H. Krohn	Land Surveyor
Thomas E. Casinger	Land Surveyor
John H. Whiting	Land Surveyor
John P. Bennett III	Surveying Technician
John J. Bulinski	Survey Aid
Jack S. Harris	Survey Aid

CERTIFICATE OF SURVEY

(I) ~~We~~, Paul L. Reeves, Cadastral Surveyor, HEREBY

CERTIFY upon honor that, in pursuance of special instructions bearing date of the 1st day
And supplemental special instructions, dated January 25, 1980
of December, 19 61, (I) ~~We~~ have dependently resurveyed a portion
of the north boundary and subdivisional lines, adjusted the meanders and
surveyed the medial line of Spear's Lake in sections 1 and 12 of frac-
tional Township 17 North, Range 22 West,

of the Gila and Salt River Meridian, in the State of Arizona, which
are represented in the foregoing field notes as having been executed by (me), ~~us~~ and under (my)
~~our~~ direction; and that said survey has been made in strict conformity with said special instruc-
tions, the Manual of Instructions for the Survey of the Public Lands of the United States, and in
specific manner described in the foregoing field notes.

September 26, 1980
(Date)

Paul L. Reeves
(Cadastral Surveyor)

(Date)

(Cadastral Surveyor)

CERTIFICATE OF APPROVAL

BUREAU OF LAND MANAGEMENT
Denver, Colorado

The foregoing field notes of the dependent resurvey of a portion of the north
boundary and subdivisional lines, adjusted meanders and survey of the
medial line of Spear's Lake in sections 1 and 12 of Township 17 North,
Range 22 West, Gila and Salt River Meridian, Arizona

executed by Paul L. Reeves, Cadastral Surveyor

having been critically examined and found correct, are hereby approved.

FEB 25 1981
(Date)

J. Voorhees
(Chief, Cadastral Survey Examination and Approval Staff)

CERTIFICATE OF TRANSCRIPT

I CERTIFY That the foregoing transcript of the field notes of the above-described surveys in
, is a true copy of the original field notes.

(Date)

(Chief, Cadastral Survey Examination and Approval Staff)