

INDEX DIAGRAM

Township _____, Range _____,

6	5	4	3	2	1
7	8	9	10	11	12
18	17	16	15	14	13
19	20	21	22	23	24
30	29	28	27	26	25
31	32	33	34	35	36

Hopi-Navajo Partition line, Segment "D". . . pgs. 1 - 137

Segment "D"

CHAINS

The following field notes describe the survey of the Partition line between the Hopi Tribe and the Navajo Tribe, within the State of Arizona; as indicated by the Mediator, and as described in the Public Law 93-531, dated December 22, 1974 (88 Stat. 1712) by Order of the United States District Court for the District of Arizona No. Civ. 579 Pct. (JAW) Judgement of Partition dated February 10, 1977.

The boundary of Management District No. 6, Hopi Indian Reservation, was surveyed by Leonard W. Murphy and Wallace R. Ott in 1963-64. The boundary of the Hopi Indian Reservation, established by Executive Order 1882, was surveyed by Leonard W. Murphy and Paul G. Bauer in 1964.

The boundary passes between Townships 30 and 31 North, Range 16 East, which was surveyed by Sidney E. Blout in 1909 and through Township 31 North, Range 16 E., which was surveyed by Van L. White in 1911. The north, west, and east (Fourth Guide Meridian East) boundaries of Township 31 North, Range 16 East were surveyed by Van L. White in 1911. In those instances where the Mediator's Partition Line intersected previously surveyed lines of the rectangular system of surveys, angle points were established, and certain ones monumented. In order to preclude any confusion in reestablishing these points of intersection, the angle points will be treated as crossing closing corners. The remaining portion of the boundary traverses through unsurveyed land.

The survey was executed in accordance with the specifications as set forth in the Manual of Surveying Instructions, 1973, the Special Instructions dated July 1, 1977, and Supplemental Special Instructions dated February 24, 1978, for Group No. 594, Arizona.

Where this survey is instructed to follow the sinuosities of mesa rims and other natural features designated as the boundary, the intent of the survey and rule to be applied is that where a call of this survey is from one point to another point, the line between and connecting the two points follows the sinuosities of the natural features, rather than a straight line connecting these points. There is no intent of this survey to be at variance with the superior calls to the natural monuments referred to as constituting the Hopi-Navajo Partition line.

The directions of the lines were determined by direct altitude observations of the sun and Polaris, and refer to the true meridian.

The geographic position of the cor. of secs. 9, 10, 15, and 16, identical with AP D-14, on the Hopi-Navajo Partition line, determined by a direct tie to U.S. Coast and Geodetic Survey triangulation station "ROCKY" is as follows:

Latitude 36° 05' 58.2" N., Longitude 110° 36' 24" W.

The mean magnetic declination is 13 1/2° E.

Survey of the Partition Line Between
The Hopi Tribe and the Navajo Tribe, Arizona
Segment "D"

CHAINS


Beginning at the cor. of Tps. 30 and 31 N., Rs. 16 and 17 E., on the Fourth Guide Meridian East, identical with AP C-300 on the Hopi-Navajo Partition line, Segment "C", monumented with an iron post, 2 1/2 ins. diam., firmly cemented in a mound of stone, projecting 12 ins. above ground, as described in the dependent resurvey of the S. bdy., T. 31 N., R. 16 E., executed concurrently under this same group.

N. 89° 55' W., on the S. bdy. of sec. 36.

Over gently rolling prairie, through scattered pinon and juniper timber.

39.99

AP D-1, identical with the 1/4 sec. cor. of secs. 1 and 36, monumented with an iron post, 1 in. diam., firmly set, projecting 6 ins. above ground, with a steel fence post alongside, as described in the dependent resurvey of the S. bdy., T. 31 N., R. 16 E., executed concurrently under this same group, with brass cap mkd.

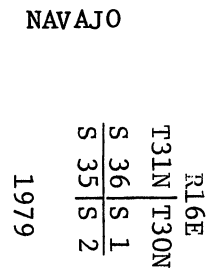


Thence,

N. 89° 57' W.

40.03

AP D-2, identical with the cor. of secs. 1, 2, 35, and 36, monumented with an iron post, 3 ins. diam., firmly set, projecting 16 ins. above ground, with a steel fence post set alongside, as described in the dependent resurvey of the S. bdy., T. 31 N., R. 16 E., executed concurrently under this same group, with brass cap mkd.



from which

A juniper, 14 ins. diam., bears S. 71° E., 179 lks. dist., mkd. X BT.

Thence,

Survey of the Partition Line Between
The Hopi Tribe and the Navajo Tribe, Arizona
Segment "D"

CHAINS

N. 89° 45' W., on the S. bdy. of sec. 35.
Over rolling prairie.
40.00 AP D-3, identical with the 1/4 sec. cor. of secs. 2 and 35, monumented with an iron post, 2 1/2 ins. diam., firmly set, projecting 8 ins. above ground, with a steel fence post alongside, as described in the dependent resurvey of the S. bdy., T. 31 N., R. 16 E., executed concurrently under this same group, with brass cap mkd.

T31N R16E
NAVAJO
1/4 $\frac{S\ 35}{S\ 2}$
AP D-3
HOPI
T30N
1979

Thence,
N. 89° 53' W.

40.13 AP D-4, identical with the cor. of secs. 2, 3, 34, and 35, monumented with an iron post, 3 ins. diam., firmly set, projecting 2 ins. above ground, with a steel fence post alongside, as described in the dependent resurvey of the S. bdy., T. 31 N., R. 16 E., executed concurrently under this same group, with brass cap mkd.

NAVAJO
1979 $\frac{S\ 34\ S\ 3}{S\ 35\ S\ 2}$ R16E
T31N T30N

AP D-4
HOPI

Thence,
N. 89° 56' W., on the S. bdy. of sec. 34.
Over open rolling prairie.

40.01 AP D-5, identical with the 1/4 sec. cor. of secs. 3 and 34, monumented with an iron post, 2 1/2 ins. diam., firmly set, projecting 4 ins. above ground, with a steel fence post set alongside, as described in the dependent resurvey of the S. bdy., T. 31 N., R. 16 E., executed concurrently under this same group, with brass cap mkd.

Survey of the Partition Line Between
The Hopi Tribe and the Navajo Tribe, Arizona
Segment "D"

CHAINS		
	<p style="text-align: center;">T31N R16E NAVAJO 1/4 $\frac{S\ 34}{S\ 3}$ AP D-5 HOPI T30N 1979</p> <hr/>	
40.01	<p>Thence, N. 89° 56' W.</p> <p>AP D-6, identical with the cor. of secs. 3, 4, 33, and 34, monumented with an iron post, 2 1/2 ins. diam., firmly set, projecting 4 ins. above ground, with a steel fence post set alongside, as described in the dependent resurvey of the S. bdy., T. 31 N., R. 16 E., executed concurrently under this same group, with brass cap mkd.</p>	
39.97	<p style="text-align: center;">T31N R16E NAVAJO $\frac{S\ 33\ S\ 34}{S\ 4\ S\ 3}$ AP D-6 HOPI T30N 1979</p> <hr/> <p>Thence, N. 0° 03' E., bet. secs. 33 and 34.</p> <p>Over rolling prairie, through scattered pinon and juniper timber.</p>	
	<p>AP D-7, identical with the 1/4 sec. cor. of secs. 33 and 34, monumented with an iron post, 2 1/2 ins. diam., firmly set, projecting 12 ins. above ground, as described in the dependent resurvey of the subdivisional lines, T. 31 N., R. 16 E., executed concurrently under this same group, with brass cap mkd.</p> <p style="text-align: center;">T31N R16E 1/4 HOPI NAVAJO $\frac{S\ 33\ S\ 34}{AP\ D-7}$ 1979</p> <p>from which the 1911 bearing trees</p> <p>A juniper, 14 ins. diam., bears N. 82 1/4° E., 76 lks. dist., mkd. 1/4 S34 BT.</p> <p>A juniper, 18 ins. diam., bears S. 74 1/4° W., 183 lks. dist., mkd. 1/4 S33 BT.</p>	

Survey of the Partition Line Between
The Hopi Tribe and the Navajo Tribe, Arizona
Segment "D"

CHAINS		
	<p>This cor. is located among large boulders, on a ridge bearing NE and SW.</p> <hr/> <p>Thence, N. 0° 01' E.</p> <p>39.96 AP D-8, identical with the cor. of secs. 27, 28, 33, and 34, monumented with an iron post, 2 1/2 ins. diam., firmly set, projecting 15 ins. above ground, with a steel fence post alongside, as described in the dependent resurvey of the subdivisional lines, T. 31 N., R. 16 E., executed concurrently under this same group, with brass cap mkd.</p> <p style="text-align: center;">T31N R16E HOPI NAVAJO S 28 S 27 S 33 S 34 AP D-8</p> <p style="text-align: center;">1979</p> <p>from which the 1911 bearing trees</p> <p>A juniper, 9 ins. diam., bears N. 46° E., 331 lks. dist., with visible marks 3 6 S27 BT. (Record bearing: N. 35° E.)</p> <p>A juniper, 12 ins. diam., bears N. 48° W., 200 lks. dist., mkd. T31N R16E S28 BT. (Record bearing: N. 32 1/2° W.)</p> <hr/> <p>Thence, N. 0° 01' E., bet. secs. 27 and 28.</p> <p>Over rolling prairie, through scattered pinon and juniper timber.</p>	
<p>40.01</p>	<p>AP D-9, identical with the 1/4 sec.cor. of secs. 27 and 28, monumented with an iron post, 2 1/2 ins. diam., firmly cemented in a mound of stone, 4 1/2 ft. base, 2 ft. high, with a steel fence post alongside, as described in the dependent resurvey of the subdivisional lines, T. 31 N., R. 16 E., executed concurrently under this same group, with brass cap mkd.</p> <p style="text-align: center;">T31N R16E 1/4 S 28 S 27 HOPI NAVAJO AP D-9</p> <p style="text-align: center;">1979</p> <p>from which the 1911 bearing trees</p> <p>A pinon, 11 ins. diam., bears N. 24 1/2° E., 91 lks. dist., mkd. 1/4 S27 BT.</p> <p>A pinon, 8 ins. diam., bears N. 82 1/2° W., 43 lks. dist., mkd. 1/4 S28 BT.</p>	

Survey of the Partition Line Between
The Hopi Tribe and the Navajo Tribe, Arizona
Segment "D"

CHAINS		
	<p>This cor. is located 25 ft. N. of a 25 ft. high rock ledge, bearing E. and W.</p> <hr/> <p>Thence, N. 0° 01' E.</p> <p>40.01 AP D-10, identical with the cor. of secs. 21, 22, 27, and 28, monumented with an iron post, 2 1/2 ins. diam., firmly set, projecting 4 ins. above ground, with a steel fence post alongside, as described in the dependent resurvey of the subdivisional lines, T. 31 N., R. 16 E., executed concurrently under this same group, with brass cap mkd.</p> <p style="text-align: center;">T31N R16E HOPI NAVAJO S 21 S 22 S 28 S 27 AP D-10</p> <p style="text-align: center;">1979</p> <p>from which the 1911 bearing trees</p> <p>A juniper, 16 ins. diam., bears N. 63° E., 179 lks. dist., mkd. T31N R16E S22 BT.</p> <p>A pinon, 24 ins. diam., bears S. 51° E., 261 lks. dist., mkd. T31N R16E S27 BT.</p> <p>A juniper, 10 ins. diam., bears S. 48 3/4° W., 107 lks. dist., mkd. T31N R16E S28 BT.</p> <p>A juniper, 20 ins. diam., bears N. 13 1/2° W., 104 lks. dist., (blaze partially overgrown) mkd. 31 N. R16.</p> <hr/> <p>Thence, N. 0° 01' W., bet. secs. 21 and 22.</p> <p>Over rolling hills, through pinon and juniper timber.</p>	
<p>40.01</p>	<p>AP D-11, identical with the 1/4 sec. cor. of secs. 21 and 22, monumented with an iron post, 2 1/2 ins. diam., firmly set, projecting 2 ins. above ground, with a steel fence post alongside, as described in the dependent resurvey of the subdivisional lines, T. 31 N., R. 16 E., executed concurrently under this same group, with brass cap mkd.</p> <p style="text-align: center;">T31N R16E 1/4 S 21 S 22 HOPI NAVAJO AP D-11</p> <p style="text-align: center;">1979</p> <p>from which the 1911 bearing trees</p>	

Survey of the Partition Line Between
The Hopi Tribe and the Navajo Tribe, Arizona
Segment "D"

CHAINS

40.00

A juniper, 16 ins. diam., bears N. 68 1/2° E., 65
lks. dist., mkd. 1/4 S22 BT.

A juniper, 6 ins. diam., bears S. 81 1/4° W., 13
lks. dist., mkd. 1/4 S21 BT.

Thence,

NORTH

AP D-12, identical with the cor. of secs. 15, 16, 21,
and 22, monumented with an iron post, 2 1/2 ins. diam.,
firmly set, projecting 9 ins. above ground, as de-
scribed in the dependent resurvey of the subdivisional
lines, T. 31 N., R. 16 E., executed concurrently under
this same group, with brass cap mkd.

T31N	R16E
S 16	S 15
S 21	S 22
HOPI	NAVAJO
AP D-12	

79
1911

from which the 1911 bearing trees

A juniper, 11 ins. diam., bears S. 18 1/2° E., 308
lks. dist., with visible marks S22 BT. (Record
bearing: S. 12° E.)

A juniper, 28 ins. diam., bears S. 22° W., 293
lks. dist., with visible marks T31N R16E BT.
(Record bearing: S. 26° W.)

This cor. is located 110 ft. S. of a trail road bearing
N. 55° E. and S. 55° W.

Thence,

N. 0° 04' W., bet. secs. 15 and 16.

Over rolling hills, through juniper and pinon timber.

40.01

AP D-13, identical with the 1/4 sec. cor. of secs. 15
and 16, monumented with an iron post, 1 in. diam.,
firmly set, projecting 9 ins. above ground, with a
steel fence post alongside, as described in the depend-
ent resurvey of the subdivisional lines, T. 31 N., R.
16 E., executed concurrently under this same group,
with brass cap mkd.

T31N	R16E
HOPI	NAVAJO

S 16	S 15
1/4	

AP D-13

79
1911

Survey of the Partition Line Between
The Hopi Tribe and the Navajo Tribe, Arizona
Segment "D"

<p>CHAINS</p>	<p>from which the 1911 bearing trees</p> <p>A juniper, 12 ins. diam., bears S. 35 1/2° E., 116 lks. dist., mkd. 1/4 S15 BT.</p> <p>A juniper, 18 ins. diam., bears N. 29 1/2° W., 160 lks. dist., mkd. 1/4 S16 BT.</p> <hr/> <p>Thence,</p> <p>N. 0° 03' W.</p>	
<p>40.08</p>	<p>AP D-14, identical with the cor. of secs. 9, 10, 15 and 16, monumented with an iron post, 2 ins. diam., firmly set, projecting 10 ins. above ground, in a collar of stone, 3 ft. base to top, as described in the dependent resurvey of the subdivisional lines, T. 31 N., R. 16 E., executed concurrently under this same group, with brass cap mkd.</p> <div style="text-align: center;"> <p>T31N R16E S 9 S 10 S 16 S 15 AP D-14</p> <p>79 1911</p> </div> <p>from which the 1911 bearing trees</p> <p>A pinon, 12 ins. diam., bears N. 71° E., 122 lks. dist., mkd. T31N R16E S10 BT.</p> <p>A juniper, 14 ins. diam., bears S. 58° E., 35 lks. dist., mkd. T31N R16E S15 BT.</p> <p>A juniper, 9 ins. diam., bears S. 66° W., 7 lks. dist., mkd. T31N R16E S16 BT.</p> <p>A juniper, 18 ins. diam., bears N. 55° W., 54 lks. dist., mkd. T31N R16E S9 BT.</p> <p>From this cor., the remains of U. S. Coast and Geodetic Survey triangulation station "ROCKY" which is a brass stem cemented in a rock outcrop, with brass cap missing, bears S. 55° 17' W., 36.26 chs. dist.</p> <hr/> <p>Thence, in sec. 10.</p> <p>N. 41° 30' E.</p> <p>Over rolling terrain, through pinon and juniper timber.</p>	
<p>40.00</p>	<p>Point for AP D-15.</p> <p>Set an iron post, 28 ins. long, 2 1/2 ins. diam., 24 ins. in the ground, in concrete, with brass cap mkd.</p> <div style="text-align: center;"> <p>T31N R16E S 10 HOPI</p> <hr style="width: 50%; margin: 0 auto;"/> <p>NAVAJO AP D-15</p> <p>1979</p> </div>	

Survey of the Partition Line Between
The Hopi Tribe and the Navajo Tribe, Arizona
Segment "D"

CHAINS

from which

A juniper, 10 ins. diam., bears S. 40° E., 78 lks. dist., mkd. AP D-15 NIR BT.

A juniper, 6 ins. diam., bears S. 63° W., 79 lks. dist., mkd. AP D-15 HIR BT.

Set a steel fence post alongside the cor.

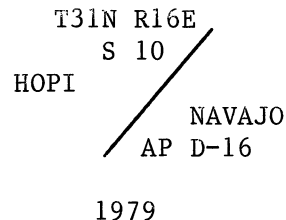
Thence,

N. 41° 30' E.

40.00

Point for AP D-16.

Set an iron post, 28 ins. long, 2 1/2 ins. diam., 24 ins. in the ground, in concrete, with brass cap mkd.



from which

A juniper, 6 ins. diam., bears S. 18° W., 91 lks. dist., mkd. AP D-16 NIR BT.

A juniper, 10 ins. diam., bears S. 88° W., 73 lks. dist., mkd. AP D-16 HIR BT.

Set a steel fence post alongside the cor.

Thence,

N. 41° 30' E.

26.47

Point for AP D-16A, at intersection with the line bet. secs. 3 and 10, T. 31 N., R. 16 E.; not monumented.

From this point, the cor. of secs. 2, 3, 10, and 11, bears S. 89° 56' E., 9.13 chs. dist., monumented with an iron post, 2 ins. diam., firmly set, projecting 9 ins. above the ground, in a mound of stone, 3 1/2 ft. base to top, with brass cap mkd. as described in the field note record of the dependent resurvey of the subdivisional lines, T. 31 N., R. 16 E., executed concurrently under this same group,

From this same cor., the 1/4 sec. cor. of secs. 3 and 10, bears N. 89° 56' W., 30.83 chs. dist., monumented with an iron post, 2 1/2 ins. diam., firmly set in a mound of stone, 3 1/2 ft. base to top, projecting 24 ins. above the ground, with brass cap mkd. as described in the field note record of the dependent resurvey of the subdivisional lines, T. 31 N., R. 16 E., executed concurrently under this same group,

Thence, in sec. 3, T. 31 N., R. 16 E.

Survey of the Partition Line Between
The Hopi Tribe and the Navajo Tribe, Arizona
Segment "D"

CHAINS

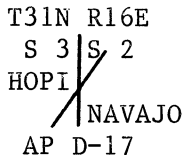
N. 41° 30' E.

Over rolling terrain, through scattered pinon and juniper timber.

13.75

Point for AP D-17, at intersection with the line bet. secs. 2 and 3.

Set an iron post, 28 ins. long, 2 1/2 ins. diam., 14 ins. in the ground to bedrock, in concrete, with brass cap mkd.



1979

from which

A pinon, 12 ins. diam., bears S. 29° W., 88 1/2 lks. dist., mkd. AP D-17 NIR BT.

A juniper, 10 ins. diam., bears N. 12° W., 31 lks. dist., mkd. AP D-17 HIR BT.

Set a steel fence post alongside the cor.

From this cor., the cor. of secs. 2, 3, 10, and 11, bears S. 0° 06' E., 10.31 chs. dist., heretofore described.

From this same cor., the 1/4 sec. cor. of secs. 2 and 3, bears N. 0° 06' W., 29.72 chs. dist., monumented with an iron post, 1 in. diam., firmly set, projecting 10 ins. above the ground, with brass cap mkd. as described in the field note record of the dependent resurvey of the subdivisional lines, T. 31 N., R. 16 E., executed concurrently under this same group.

Thence, in sec. 2.

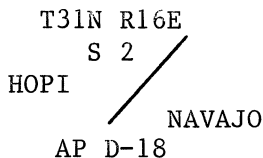
N. 41° 30' E.

Over rolling terrain, through scattered pinon and juniper timber.

40.00

Point for AP D-18.

Set an iron post, 28 ins. long, 2 1/2 ins. diam., 26 ins. in the ground, in concrete, with brass cap mkd.



1979

from which

Survey of the Partition Line Between
The Hopi Tribe and the Navajo Tribe, Arizona
Segment "D"

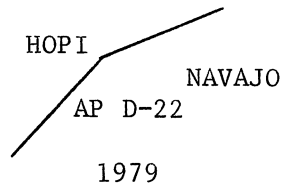
CHAINS	
40.00	<p>A juniper, 12 ins. diam., bears S. 56° E., 51 lks. dist., mkd. AP D-18 NIR BT.</p> <p>A pinon, 12 ins. diam., bears WEST, 37 1/2 lks. dist., mkd. AP D-18 HIR BT.</p> <p>Set a steel fence post alongside the cor.</p> <hr style="width: 20%; margin: 10px auto;"/> <p>Thence,</p> <p>N. 41° 30' E.</p> <p>Point for AP D-19.</p> <p>Set an iron post, 28 ins. long, 2 1/2 ins. diam., 26 ins. in the ground, in concrete, with brass cap mkd.</p> <div style="text-align: center; margin: 20px 0;"> <p>T31N R16E S 2 HOPI / NAVAJO AP D-19 1979</p> </div> <p>from which</p> <p>A pinon, 10 ins. diam., bears S. 32° W., 234 lks. dist., mkd. AP D-19 NIR BT.</p> <p>A juniper, 12 ins. diam., bears N. 66° W., 92 1/2 lks. dist., mkd. AP D-19 HIR BT.</p> <p>Set a steel fence post alongside the cor.</p> <hr style="width: 20%; margin: 10px auto;"/> <p>Thence,</p> <p>N. 41° 30' E.</p>
13.03	<p>Point for AP D-19A, at intersection with the N. bdy. of sec. 2, T. 31 N., R. 16 E.; not monumented.</p> <p>From this point, the cor. of secs. 1, 2, 35, and 36, bears S. 89° 58' E., 18.40 chs. dist., monumented with an iron post, 3 ins. diam., firmly set, projecting 3 ins. above the ground, mkd. as described in the field note record of the dependent resurvey of the subdivisional lines, T. 31 N., R. 16 E., executed concurrently under this same group.</p> <p>From this same cor., the 1/4 sec. cor. of secs. 2 and 35, bears N. 89° 58' W., 21.64 chs. dist., monumented with an iron post, 1 in. diam., firmly set, projecting 10 ins. above the ground, mkd. as described in the field note record of the dependent resurvey of the subdivisional lines, T. 31 N., R. 16 E., executed concurrently under this same group.</p> <hr style="width: 20%; margin: 10px auto;"/> <p>Thence,</p> <p>N. 41° 30' E., over unsurveyed land.</p>

Survey of the Partition Line Between
The Hopi Tribe and the Navajo Tribe, Arizona
Segment "D"

CHAINS	
	<p>Over gently rolling terrain, through scattered pinon and juniper timber.</p>
26.97	<p>Point for AP D-20.</p> <p>Set an iron post, 28 ins. long, 2 1/2 ins. diam., 26 ins. in the ground, in concrete, with brass cap mkd.</p> <div style="text-align: center;"> <p>HOPI / NAVAJO AP D-20 1979</p> </div> <p>from which</p> <p style="padding-left: 40px;">A pinon, 10 ins. diam., bears S. 24° W., 85 lks. dist., mkd. AP D-20 NIR BT.</p> <p style="padding-left: 40px;">A juniper, 6 ins. diam., bears N. 39° W., 121 lks. dist., mkd. AP D-20 HIR BT.</p> <p>Set a steel fence post alongside the cor.</p> <hr style="width: 20%; margin: 10px auto;"/> <p>Thence,</p> <p>N. 41° 30' E.</p>
40.00	<p>Point for AP D-21.</p> <p>Set an iron post, 28 ins. long, 2 1/2 ins. diam., 25 ins. in the ground, in concrete, with brass cap mkd.</p> <div style="text-align: center;"> <p>HOPI / NAVAJO AP D-21 1979</p> </div> <p>from which</p> <p style="padding-left: 40px;">A pinon, 5 ins. diam., bears S. 64° E., 73 lks. dist., mkd. AP D-21 NIR BT.</p> <p style="padding-left: 40px;">A juniper, 14 ins. diam., bears S. 78° W., 23 1/2 lks. dist., mkd. AP D-21 HIR BT.</p> <p>Set a steel fence post alongside the cor.</p> <hr style="width: 20%; margin: 10px auto;"/> <p>Thence,</p> <p>N. 41° 30' E.</p>
18.81	<p>Point for AP D-22.</p> <p>Set an iron post, 28 ins. long, 2 1/2 ins. diam., 16 ins. in the ground to bedrock, cemented in a mound of stone, 2 1/2 ft. base to top, with brass cap mkd.</p>

Survey of the Partition Line Between
The Hopi Tribe and the Navajo Tribe, Arizona
Segment "D"

CHAINS



from which

A juniper, 8 ins. diam., bears N. 38° E., 58 lks. dist., mkd. AP D-22 HIR BT.

A pinon, 6 ins. diam., bears S. 58° E., 62 1/2 lks. dist., mkd. AP D-22 NIR BT.

Set a steel fence post alongside the cor.

Thence,

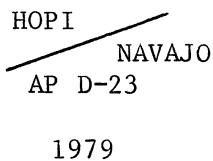
N. 63° 18' E.

Over rolling terrain, through scattered pinon and juniper timber.

40.00

Point for AP D-23.

Set an iron post, 28 ins. long, 2 1/2 ins. diam., 24 ins. in the ground, in concrete, with brass cap mkd.



from which

A juniper, 12 ins. diam., bears S. 8° E., 113 lks. dist., mkd. AP D-23 NIR BT.

A juniper, 14 ins. diam., bears S. 79° W., 83 lks. dist., mkd. AP D-23 HIR BT.

Set a steel fence post alongside the cor.

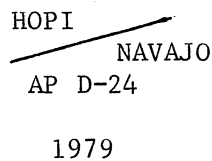
Thence,

N. 63° 18' E.

40.00

Point for AP D-24.

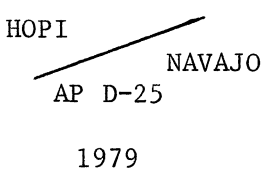
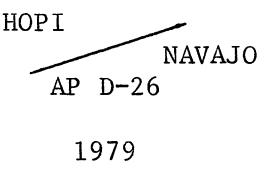
Set an iron post, 28 ins. long, 2 1/2 ins. diam., 24 ins. in the ground, in concrete, with brass cap mkd.



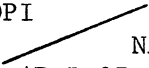
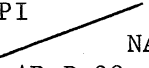
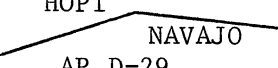
from which

A juniper, 6 ins. diam., bears S. 81° E., 65 lks. dist., mkd. AP D-24 NIR BT.

Survey of the Partition Line Between
The Hopi Tribe and the Navajo Tribe, Arizona
Segment "D"

CHAINS	
40.00	<p>A juniper, 12 ins. diam., bears S. 5° E., 68 lks. dist., mkd. AP D-24 NIR BT.</p> <p>Set a steel fence post alongside the cor.</p> <hr/> <p>Thence, N. 63° 18' E.</p> <p>Point for AP D-25.</p> <p>Set an iron post, 28 ins. long, 2 1/2 ins. diam., 26 ins. in the ground, in concrete, with brass cap mkd.</p> <div style="text-align: center;">  <p>HOPI NAVAJO AP D-25 1979</p> </div> <p>from which</p> <p>A juniper, 8 ins. diam., bears S. 43° W., 79 1/2 lks. dist., mkd. AP D-25 NIR BT.</p> <p>A juniper, 10 ins. diam., bears N. 54° W., 110 lks. dist., mkd. AP D-25 HIR BT.</p> <p>Set a steel fence post alongside the cor.</p> <hr/> <p>Thence, N. 63° 18' E.</p>
40.00	<p>Point for AP D-26.</p> <p>Set an iron post, 28 ins. long, 2 1/2 ins. diam., 26 ins. in the ground, in concrete, with brass cap mkd.</p> <div style="text-align: center;">  <p>HOPI NAVAJO AP D-26 1979</p> </div> <p>from which</p> <p>A juniper, 12 ins. diam., bears S. 79° E., 62 lks. dist., mkd. AP D-26 NIR BT.</p> <p>A juniper, 8 ins. diam., bears N. 20° W., 84 lks. dist., mkd. AP D-26 HIR BT.</p> <hr/> <p>Thence, N. 63° 18' E.</p>
40.00	<p>Point for AP D-27.</p> <p>Set an iron post, 28 ins. long, 2 1/2 ins. diam., 26 ins. in the ground, in concrete, with brass cap mkd.</p>

Survey of the Partition Line Between
The Hopi Tribe and the Navajo Tribe, Arizona
Segment "D"

	CHAINS		
		<p style="text-align: center;">HOPI  NAVAJO AP D-27 1979</p> <p>from which</p> <p>A juniper, 12 ins. diam., bears N. 37° E., 54 1/2 lks. dist., mkd. AP D-27 HIR BT.</p> <p>A juniper, 6 ins. diam., bears S. 16° E., 148 lks. dist., mkd. AP D-27 NIR BT.</p> <hr/> <p>Thence, N. 63° 18' E.</p> <p>40.00 Point for AP D-28.</p> <p>Set an iron post, 28 ins. long, 2 1/2 ins. diam., 20 ins. in the ground to bedrock, cemented in a mound of stone, 2 ft. base to top, with brass cap mkd.</p> <p style="text-align: center;">HOPI  NAVAJO AP D-28 1979</p> <p>from which</p> <p>A pinon, 6 ins. diam., bears S. 57° E., 27 lks. dist., mkd. AP D-28 NIR BT.</p> <p>A juniper, 6 ins. diam., bears N. 35° W., 32 1/2 lks. dist., mkd. AP D-28 HIR BT.</p> <p>Set a steel fence post alongside the cor.</p> <hr/> <p>Thence, N. 63° 18' E.</p> <p>10.49 Point for AP D-29.</p> <p>Set an iron post, 28 ins. long, 2 1/2 ins. diam., 24 ins. in the ground, in concrete, with brass cap mkd.</p> <p style="text-align: center;">HOPI  NAVAJO AP D-29 1979</p> <p>from which</p> <p>A juniper, 6 ins. diam., bears S. 42° E., 35 1/2 lks. dist., mkd. AP D-29 NIR BT.</p> <p>Set a steel fence post alongside the cor.</p> <hr/>	

Survey of the Partition Line Between
The Hopi Tribe and the Navajo Tribe, Arizona
Segment "D"

CHAINS		
40.00	<p>Thence, S. 88° 34' E. Point for AP D-30. Set an iron post, 28 ins. long, 2 1/2 ins. diam., 20 ins. in the ground to bedrock, cemented in a mound of stone, 2 ft. base to top, with brass cap mkd.</p> <div style="text-align: center;"> <p>HOPI</p> <hr style="width: 10%; margin: 0 auto;"/> <p>NAVAJO</p> <p>AP D-30</p> <p>1979</p> </div> <p>from which</p> <p style="padding-left: 40px;">A juniper, 7 ins. diam., bears S. 65° E., 64 lks. dist., mkd. AP D-30 NIR BT.</p> <p style="padding-left: 40px;">A juniper, 12 ins. diam., bears N. 41° W., 65 lks. dist., mkd. AP D-30 HIR BT.</p> <p>Set a steel fence post alongside the cor.</p> <hr style="width: 20%; margin: 0 auto;"/>	
40.00	<p>Thence, S. 88° 34' E. Point for AP D-31. Set an iron post, 28 ins. long, 2 1/2 ins. diam., 26 ins. in the ground, in concrete, with brass cap mkd.</p> <div style="text-align: center;"> <p>HOPI</p> <hr style="width: 10%; margin: 0 auto;"/> <p>NAVAJO</p> <p>AP D-31</p> <p>1979</p> </div> <p>from which</p> <p style="padding-left: 40px;">A juniper, 10 ins. diam., bears N. 34° E., 88 lks. dist., mkd. AP D-31 HIR BT.</p> <p style="padding-left: 40px;">A juniper, 8 ins. diam., bears S. 37° E., 20 1/2 lks. dist., mkd. AP D-31 NIR BT.</p> <p>Set a steel fence post alongside the cor.</p> <hr style="width: 20%; margin: 0 auto;"/>	
16.79	<p>Thence, S. 88° 34' E. Point for AP D-32. Set an iron post, 28 ins. long, 2 1/2 ins. diam., 26 ins. in the ground, in concrete, with brass cap mkd.</p>	

Survey of the Partition Line Between
The Hopi Tribe and the Navajo Tribe, Arizona
Segment "D"

CHAINS

NAVAJO HOPI
AP D-32

1979

from which

A juniper, 6 ins. diam., bears S. 55° W., 109 1/2 lks. dist., mkd. AP D-32 NIR BT.

A juniper, 10 ins. diam., bears N. 6° W., 93 1/2 lks. dist., mkd. AP D-32 HIR BT.

U.S. Geological Surey bench mark and triangulation station "0 21 USGS 6205 1966", bears S. 16° 29' W., 61.77 chs. dist., monumented with a standard brass cap, 3 1/2 ins. diam., set flush with surface of ground, enclosed by black soil pipe, with top mkd. 0 21 6205 1966 and a triangle.

Set a steel fence post alongside the cor.

Thence,

S. 48° 28' E.

40.00 Point for AP D-33.

Set an iron post, 28 ins. long, 2 1/2 ins. diam., 26 ins. in the ground, in concrete, with brass cap mkd.

NAVAJO HOPI
AP D-33

1979

Set a steel fence post alongside the cor.

Thence,

S. 48° 28' E.

40.00 Point for AP D-34.

Set an iron post, 28 ins. long, 2 1/2 ins. diam., 26 ins. in the ground, in concrete, with brass cap mkd.

NAVAJO HOPI
AP D-34

1979

Set a steel fence post alongside the cor.

Thence,

S. 48° 28' E.

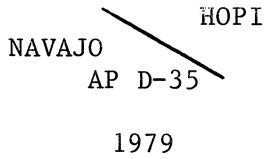
Survey of the Partition Line Between
The Hopi Tribe and the Navajo Tribe, Arizona
Segment "D"

CHAINS

40.00

Point for AP D-35.

Set an iron post, 28 ins. long, 2 1/2 ins. diam., 26 ins. in the ground, in concrete, with brass cap mkd.



Set a steel fence post alongside the cor.

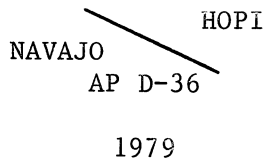
Thence,

S. 48° 28' E.

40.00

Point for AP D-36.

Set an iron post, 28 ins. long, 2 1/2 ins. diam., 26 ins. in the ground, in concrete, with brass cap mkd.



Set a steel fence post alongside the cor.

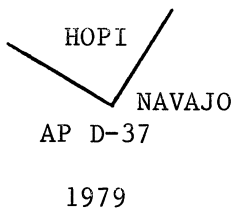
Thence,

S. 48° 28' E.

36.00

Point for AP D-37.

Set an iron post, 28 ins. long, 2 1/2 ins. diam., 24 ins. in the ground, in concrete, with brass cap mkd.



Set a steel fence post alongside the cor.

Thence,

N. 30° 45' E.

40.00

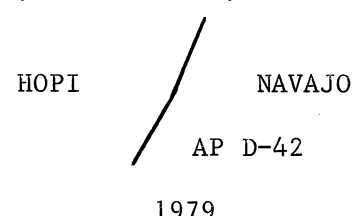
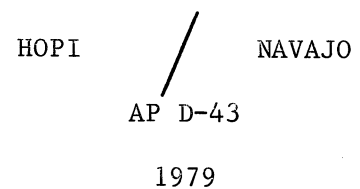
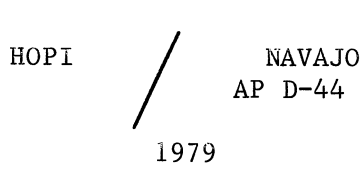
Point for AP D-38.

Set an iron post, 28 ins. long, 2 1/2 ins. diam., 26 ins. in the ground, in concrete, with brass cap mkd.

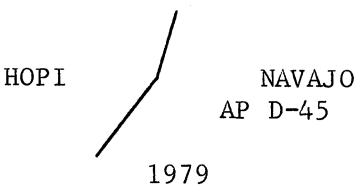
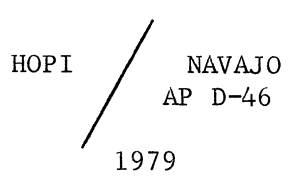
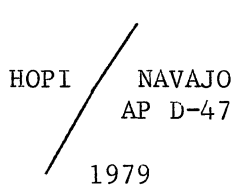
Survey of the Partition Line Between
The Hopi Tribe and the Navajo Tribe, Arizona
Segment "D"

CHAINS		
	<p style="text-align: center;">HOPI / NAVAJO AP D-38</p> <p style="text-align: center;">1979</p> <p>Set a steel fence post alongside the cor.</p> <hr style="width: 20%; margin: auto;"/> <p>Thence,</p> <p>N. 30° 45' E.</p>	
<p>25.13</p>	<p>Point for AP D-39.</p> <p>Set an iron post, 28 ins. long, 2 1/2 ins. diam., 26 ins. in the ground, in concrete, with brass cap mkd.</p> <p style="text-align: center;">HOPI / NAVAJO AP/D-39</p> <p style="text-align: center;">1979</p> <p>Set a steel fence post alongside the cor.</p> <hr style="width: 20%; margin: auto;"/> <p>Thence,</p> <p>N. 36° 13' E.</p>	
<p>40.00</p>	<p>Point for AP D-40.</p> <p>Set an iron post, 28 ins. long, 2 1/2 ins. diam., 26 ins. in the ground, in concrete, with brass cap mkd.</p> <p style="text-align: center;">HOPI / NAVAJO AP D-40</p> <p style="text-align: center;">1979</p> <p>Set a steel fence post alongside the cor.</p> <hr style="width: 20%; margin: auto;"/> <p>Thence,</p> <p>N. 36° 13' E.</p>	
<p>40.00</p>	<p>Point for AP D-41.</p> <p>Set an iron post, 28 ins. long, 2 1/2 ins. diam., 26 ins. in the ground, in concrete, with brass cap mkd.</p> <p style="text-align: center;">HOPI / NAVAJO AP D-41</p> <p style="text-align: center;">1979</p> <p>Set a steel fence post alongside the cor.</p> <hr style="width: 20%; margin: auto;"/>	

Survey of the Partition Line Between
The Hopi Tribe and the Navajo Tribe, Arizona
Segment "D"

CHAINS	
4.98'	<p>Thence, N. 36° 13' E. Point for AP D-42. Set an iron post, 28 ins. long, 2 1/2 ins. diam., 26 ins. in the ground, in concrete, with brass cap mkd.</p> <div style="text-align: center;">  <p>HOPI / NAVAJO AP D-42 1979</p> </div> <p>Set a steel fence post alongside the cor.</p> <hr style="width: 20%; margin: auto;"/>
40.00	<p>Thence, N. 34° 58' E. Point for AP D-43. Set an iron post, 28 ins. long, 2 1/2 ins. diam., 27 ins. in the ground, in concrete, with brass cap mkd.</p> <div style="text-align: center;">  <p>HOPI / NAVAJO AP D-43 1979</p> </div> <p>from which</p> <p style="padding-left: 40px;">A juniper, 10 ins. diam., bears N. 3° E., 246 lks. dist., mkd. AP D-43 HIR BT.</p> <p style="padding-left: 40px;">A juniper, 6 ins. diam., bears S. 33° W., 89 lks. dist., mkd. AP D-43 NIR BT.</p> <p>Set a steel fence post alongside the cor.</p> <hr style="width: 20%; margin: auto;"/>
40.00	<p>Thence, N. 34° 58' E. Point for AP D-44. Set an iron post, 28 ins. long, 2 1/2 ins. diam., 24 ins. in the ground, in concrete, with brass cap mkd.</p> <div style="text-align: center;">  <p>HOPI / NAVAJO AP D-44 1979</p> </div> <p>from which</p> <p style="padding-left: 40px;">A pinon, 12 ins. diam., bears NORTH, 82 1/2 lks. dist., mkd. AP D-44 HIR BT.</p>

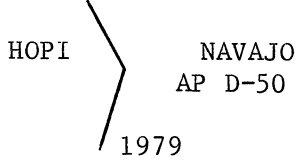
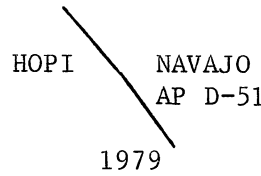
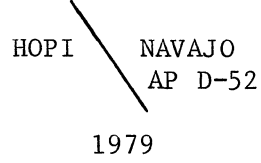
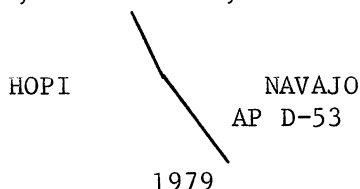
Survey of the Partition Line Between
The Hopi Tribe and the Navajo Tribe, Arizona
Segment "D"

	CHAINS		
		<p>A pinon, 12 ins. diam., bears S. 33° E., 86 1/2 lks. dist., mkd. AP D-44 NIR BT.</p> <p>Set a steel fence post alongside the cor.</p> <hr/> <p>Thence, N. 34° 58' E.</p> <p>37.57 Point for AP D-45.</p> <p>Set an iron post, 28 ins. long, 2 1/2 ins. diam., 27 ins. in the ground, in concrete, with brass cap mkd.</p> <div style="text-align: center;">  <p>HOPI NAVAJO AP D-45 1979</p> </div> <p>Set a steel fence post alongside the cor.</p> <hr/> <p>Thence, N. 25° 52' E.</p> <p>40.00 Point for AP D-46.</p> <p>Set an iron post, 28 ins. long, 2 1/2 ins. diam., 27 ins. in the ground, in concrete, with brass cap mkd.</p> <div style="text-align: center;">  <p>HOPI NAVAJO AP D-46 1979</p> </div> <p>Set a steel fence post alongside the cor.</p> <hr/> <p>Thence, N. 25° 52' E.</p> <p>34.54 Point for AP D-47.</p> <p>Set an iron post, 28 ins. long, 2 1/2 ins. diam., 6 ins. in the ground to bedrock, cemented in a mound of stone, 3 1/2 ft. base to top, with brass cap mkd.</p> <div style="text-align: center;">  <p>HOPI NAVAJO AP D-47 1979</p> </div> <p>from which</p> <p>A pinon, 14 ins. diam., bears S. 84° E., 116 1/2 lks. dist., mkd. AP D-47 NIR BT.</p> <p>A juniper, 7 ins. diam., bears N. 6° W., 47 1/2 lks. dist., mkd. AP D-47 HIR BT.</p>	

Survey of the Partition Line Between
The Hopi Tribe and the Navajo Tribe, Arizona
Segment "D"

<p>CHAINS</p> <p>40.00</p>	<p>Set a steel fence post alongside the cor.</p> <hr style="width: 20%; margin: 10px auto;"/> <p>Thence,</p> <p>N. 26° 14' E.</p> <p>Point for AP D-48.</p> <p>Set an iron post, 28 ins. long, 2 1/2 ins. diam., 26 ins. in the ground, in concrete, with brass cap mkd.</p> <div style="text-align: center; margin: 20px 0;"> </div> <p>from which</p> <p style="margin-left: 40px;">A juniper, 22 ins. diam., bears N. 10° E., 144 lks. dist., mkd. AP D-48 HIR BT.</p> <p style="margin-left: 40px;">A juniper, 9 ins. diam., bears S. 31° E., 159 lks. dist., mkd. AP D-48 NIR BT.</p> <p>Set a steel fence post alongside the cor.</p> <hr style="width: 20%; margin: 10px auto;"/> <p>Thence,</p> <p>N. 26° 14' E.</p> <p>Point for AP D-49.</p> <p>Set an iron post, 28 ins. long, 2 1/2 ins. diam., 27 ins. in the ground, in concrete, with brass cap mkd.</p> <div style="text-align: center; margin: 20px 0;"> </div> <p>from which</p> <p style="margin-left: 40px;">A juniper, 12 ins. diam., bears S. 15° E., 63 lks. dist., mkd. AP D-49 NIR BT.</p> <p style="margin-left: 40px;">A juniper, 14 ins. diam., bears N. 75° W., 88 lks. dist., mkd. AP D-49 HIR BT.</p> <p>Set a steel fence post alongside the cor.</p> <hr style="width: 20%; margin: 10px auto;"/> <p>Thence,</p> <p>N. 10° 10' E.</p> <p>Point for AP D-50.</p> <p>Set an iron post, 28 ins. long, 2 1/2 ins. diam., 26 ins. in the ground, in concrete, with brass cap mkd.</p>	<p>14.49</p> <p>19.01</p>
----------------------------	---	---------------------------

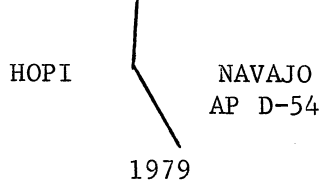
Survey of the Partition Line Between
The Hopi Tribe and the Navajo Tribe, Arizona
Segment "D"

	CHAINS		
		 <p>HOPI</p> <p>NAVAJO AP D-50</p> <p>1979</p>	
		<p>Set a steel fence post alongside the cor.</p> <hr/> <p>Thence,</p> <p>N. 28° 14' W.</p>	
	13.28	<p>Point for AP D-51.</p> <p>Set an iron post, 28 ins. long, 2 1/2 ins. diam., 24 ins. in the ground, in concrete, with brass cap mkd.</p>	
		 <p>HOPI</p> <p>NAVAJO AP D-51</p> <p>1979</p>	
		<p>Set a steel fence post alongside the cor.</p> <hr/> <p>Thence,</p> <p>N. 29° 06' W.</p>	
	40.00	<p>Point for AP D-52.</p> <p>Set an iron post, 28 ins. long, 2 1/2 ins. diam., 24 ins. in the ground, in concrete, with brass cap mkd.</p>	
		 <p>HOPI</p> <p>NAVAJO AP D-52</p> <p>1979</p>	
		<p>Set a steel fence post alongside the cor.</p> <hr/> <p>Thence,</p> <p>N. 29° 06' W.</p>	
	41.22	<p>Point for AP D-53.</p> <p>Set an iron post, 28 ins. long, 2 1/2 ins. diam., 26 ins. in the ground, in concrete, with brass cap mkd.</p>	
		 <p>HOPI</p> <p>NAVAJO AP D-53</p> <p>1979</p>	
		<p>Set a steel fence post alongside the cor.</p> <hr/> <p>Thence,</p> <p>N. 20° 52' W.</p>	
	10.16	<p>Point for AP D-54.</p>	

Survey of the Partition Line Between
The Hopi Tribe and the Navajo Tribe, Arizona
Segment "D"

CHAINS

Set an iron post, 28 ins. long, 2 1/2 ins. diam., 26 ins. in the ground, in concrete, with brass cap mkd.




Set a steel fence post alongside the cor.

Thence,

N. 0° 44' E.

9.21 Point for AP D-55.

Set an iron post, 28 ins. long, 2 1/2 ins. diam., 27 ins. in the ground, in concrete, with brass cap mkd.



from which

A juniper, 16 ins. diam., bears N. 40° E., 41 lks. dist., mkd. AP D-55 NIR BT.

U. S. Coast and Geodetic Survey triangulation station "ZIBI DUSH 1951," bears S. 88° 06' W., 254.55 chs. dist., monumented with a standard brass cap, 3 1/2 ins. diam., firmly cemented in a drill hole in a rock outcrop, flush with surface, with top mkd. ZIBI DUSH 1951 and a triangle.


Set a steel fence post alongside the cor.

Thence,

N. 5° 54' E.

40.00 Point for AP D-56.

Set an iron post, 28 ins. long, 2 1/2 ins. diam., 26 ins. in the ground, in concrete, with brass cap mkd.




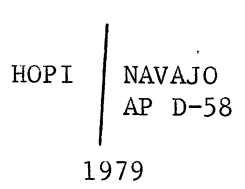

Set a steel fence post alongside the cor.

Thence,

N. 5° 54' E.

16.70 Point for AP D-57.

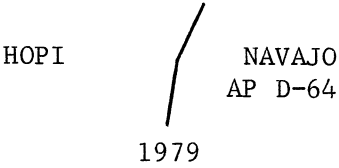


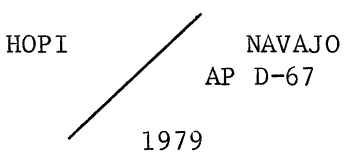
Survey of the Partition Line Between
The Hopi Tribe and the Navajo Tribe, Arizona
Segment "D"

CHAINS		
	<p>Set an iron post, 28 ins. long, 2 1/2 ins. diam., 22 ins. in the ground, in concrete, with brass cap mkd.</p> <div style="text-align: center;">  </div> <p>from which</p> <p>A pinon, 16 ins. diam., bears N. 54° E., 213 lks. dist., mkd. AP D-57 NIR BT.</p> <p>A pinon, 14 ins. diam., bears N. 28° W., 139 lks. dist., mkd. AP D-57 HIR BT.</p> <p>Set a steel fence post alongside the cor.</p> <hr style="width: 20%; margin: auto;"/> <p>Thence,</p> <p>N. 3° 05' E.</p>	
40.00	<p>Point for AP D-58.</p> <p>Set an iron post, 28 ins. long, 2 1/2 ins. diam., 26 ins. in the ground, in concrete, with brass cap mkd.</p> <div style="text-align: center;">  </div> <p>Set a steel fence post alongside the cor.</p> <hr style="width: 20%; margin: auto;"/> <p>Thence,</p> <p>N. 3° 05' E.</p>	
11.04	<p>Point for AP D-59.</p> <p>Set an iron post, 28 ins. long, 2 1/2 ins. diam., 26 ins. in the ground, in concrete, with brass cap mkd.</p> <div style="text-align: center;">  </div> <p>Set a steel fence post alongside the cor.</p> <hr style="width: 20%; margin: auto;"/> <p>Thence,</p> <p>N. 9° 53' E.</p>	
40.00	<p>Point for AP D-60.</p> <p>Set an iron post, 28 ins. long, 2 1/2 ins. diam., 26 ins. in the ground, in concrete, with brass cap mkd.</p>	

Survey of the Partition Line Between
The Hopi Tribe and the Navajo Tribe, Arizona
Segment "D"

CHAINS	
	<p style="text-align: center;">HOPI / NAVAJO AP D-60</p> <p style="text-align: center;">1979</p> <p>Set a steel fence post alongside the cor.</p> <hr style="width: 20%; margin: auto;"/> <p>Thence,</p> <p>N. 9° 53' E.</p> <p>20.13 Point for AP D-61.</p> <p>Set an iron post, 28 ins. long, 2 1/2 ins. diam., 26 ins. in the ground, in concrete, with brass cap mkd.</p>
	<p style="text-align: center;">HOPI / NAVAJO AP D-61</p> <p style="text-align: center;">1979</p> <p>Set a steel fence post alongside the cor.</p> <hr style="width: 20%; margin: auto;"/> <p>Thence,</p> <p>N. 12° 58' E.</p> <p>30.35 Point for AP D-62.</p> <p>Set an iron post, 28 ins. long, 2 1/2 ins. diam., 26 ins. in the ground, in concrete, with brass cap mkd.</p>
	<p style="text-align: center;">HOPI / NAVAJO AP D-62</p> <p style="text-align: center;">1979</p> <p>Set a steel fence post alongside the cor.</p> <hr style="width: 20%; margin: auto;"/> <p>Thence,</p> <p>N. 21° 01' E.</p> <p>17.92 Point for AP D-63.</p> <p>Set an iron post, 28 ins. long, 2 1/2 ins. diam., 26 ins. in the ground, in concrete, with brass cap mkd.</p>
	<p style="text-align: center;">HOPI / NAVAJO AP D-63</p> <p style="text-align: center;">1979</p> <p>Set a steel fence post alongside the cor.</p> <hr style="width: 20%; margin: auto;"/> <p>Thence,</p> <p>N. 5° 48' E.</p> <p>34.13 Point for AP D-64.</p>

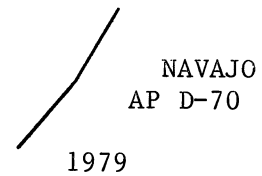
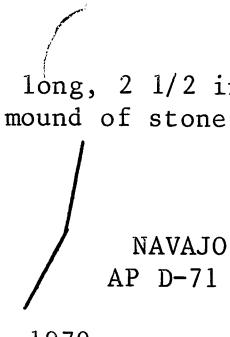
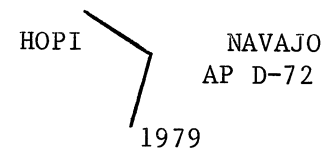
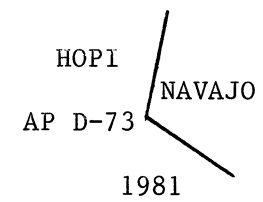
Survey of the Partition Line Between
The Hopi Tribe and the Navajo Tribe, Arizona
Segment "D"

	CHAINS		
		<p>Set an iron post, 28 ins. long, 2 1/2 ins. diam., 26 ins. in the ground, in concrete, with brass cap mkd.</p> <div style="text-align: center;">  <p>HOPI NAVAJO AP D-64 1979</p> </div> <p>Set a steel fence post alongside the cor.</p> <hr style="width: 20%; margin: auto;"/> <p>Thence, N. 11° 54' E.</p>	
	29.28	<p>Point for AP D-65.</p> <p>Set an iron post, 28 ins. long, 2 1/2 ins. diam., 22 ins. in the ground, in concrete, with brass cap mkd.</p> <div style="text-align: center;">  <p>HOPI NAVAJO AP D-65 1979</p> </div> <p>Set a steel fence post alongside the cor.</p> <hr style="width: 20%; margin: auto;"/> <p>Thence, N. 28° 58' E.</p>	
	10.64	<p>Point for AP D-66.</p> <p>Set an iron post, 28 ins. long, 2 1/2 ins. diam., 24 ins. in the ground, in concrete, with brass cap mkd.</p> <div style="text-align: center;">  <p>HOPI NAVAJO AP D-66 1979</p> </div> <p>from which</p> <p style="padding-left: 40px;">A pinon, 8 ins. diam., bears N. 81° E., 83 lks. dist., mkd. AP D-66 NIR BT.</p> <p>Set a steel fence post alongside the cor.</p> <hr style="width: 20%; margin: auto;"/> <p>Thence, N. 46° 16' E.</p>	
	11.24	<p>Point for AP D-67.</p> <p>Set an iron post, 28 ins. long, 2 1/2 ins. diam., 24 ins. in the ground, in concrete, with brass cap mkd.</p> <div style="text-align: center;">  <p>HOPI NAVAJO AP D-67 1979</p> </div>	

Survey of the Partition Line Between
The Hopi Tribe and the Navajo Tribe, Arizona
Segment "D"

CHAINS	
	<p>from which</p> <p>A juniper, 12 ins. diam., bears N. 10° E., 50 lks. dist., mkd. AP D-67 HIR BT.</p> <p>A pinon, 10 ins. diam., bears S. 38° E., 42 lks. dist., mkd. AP D-67 NIR BT.</p> <p>Set a steel fence post alongside the cor.</p> <hr/> <p>Thence,</p> <p>N. 46° 16' E.</p>
10.99	<p>Point for AP D-68.</p> <p>Set an iron post, 28 ins. long, 2 1/2 ins. diam., 26 ins. in the ground, in concrete, with brass cap mkd.</p> <div data-bbox="649 967 1023 1128" style="text-align: center;"> <p>HOPI / NAVAJO AP D-68 1979</p> </div> <p>from which</p> <p>A pinon, 6 ins. diam., bears S. 72° E., 94 1/2 lks. dist., mkd. AP D-68 NIR BT.</p> <p>Set a steel fence post alongside the cor.</p> <hr/> <p>Thence,</p> <p>N. 46° 31' E.</p>
6.66	<p>Point for AP D-69.</p> <p>Set an iron post, 28 ins. long, 2 1/2 ins. diam., 24 ins. in the ground, in a mound of stone, 2 ft. base to top, with brass cap mkd.</p> <div data-bbox="714 1720 990 1921" style="text-align: center;"> <p>HOPI / NAVAJO AP D-69 1979</p> </div> <p>from which</p> <p>A juniper, 18 ins. diam., bears S. 34° E., 55 lks. dist., mkd. AP D-69 NIR BT.</p> <p>Set a steel fence post alongside the cor.</p> <hr/> <p>Thence,</p> <p>N. 31° 34' E.</p>
10.20	<p>Point for AP D-70.</p> <p>Set an iron post, 28 ins. long, 2 1/2 ins. diam., 26 ins. in the ground, in concrete, with brass cap mkd.</p>

Survey of the Partition Line Between
The Hopi Tribe and the Navajo Tribe, Arizona
Segment "D"

CHAINS	
	<div style="text-align: center;">  <p>HOPI NAVAJO AP D-70 1979</p> </div> <p>Set a steel fence post alongside the cor.</p> <hr style="width: 20%; margin: auto;"/> <p>Thence,</p> <p>N. 20° 12' E.</p>
5.50	<p>Point for AP D-71.</p> <p>Set an iron post, 28 ins. long, 2 1/2 ins. diam., 26 ins. in the ground, in a mound of stone, 2 ft. base to top, with brass cap mkd.</p> <div style="text-align: center;">  <p>HOPI NAVAJO AP D-71 1979</p> </div> <p>from which</p> <p style="padding-left: 40px;">A pinon, 8 ins. diam., bears N. 80° E., 27 lks. dist., mkd. AP D-71 NIR BT.</p> <p>Set a steel fence post alongside the cor.</p> <hr style="width: 20%; margin: auto;"/> <p>Thence,</p> <p>N. 7° 24' E.</p>
11.86	<p>Point for AP D-72.</p> <p>Set an iron post, 28 ins. long, 2 1/2 ins. diam., 26 ins. in the ground, in concrete, with brass cap mkd.</p> <div style="text-align: center;">  <p>HOPI NAVAJO AP D-72 1979</p> </div> <p>Set a steel fence post alongside the cor.</p> <hr style="width: 20%; margin: auto;"/> <p>Thence,</p> <p>N. 49° 16' W.</p>
7.07	<p>Point for AP D-73.</p> <p>Set an aluminum post, 30 ins. long, 2 1/2 ins. diam., 28 ins. in the ground, in concrete, with aluminum cap mkd.</p> <div style="text-align: center;">  <p>HOPI NAVAJO AP D-73 1981</p> </div>

Survey of the Partition Line Between
The Hopi Tribe and the Navajo Tribe, Arizona
Segment "D"

CHAINS

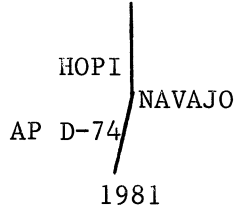
Set a steel fence post alongside the cor.

Thence,

N. 7° 00' E.

12.38 Point for AP D-74.

Set an aluminum post, 30 ins. long, 2 1/2 ins. diam.,
28 ins. in the ground, in concrete, with aluminum cap
mkd.



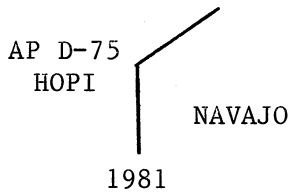
Set a steel fence post alongside the cor.

Thence,

N. 3° 21' W.

24.07 Point for AP D-75.

Set an aluminum post, 30 ins. long, 2 1/2 ins. diam.,
28 ins. in the ground, in concrete, with aluminum cap
mkd.



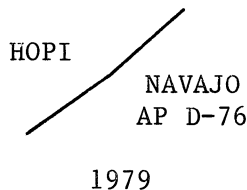
Set a steel fence post alongside the cor.

Thence,

N. 67° 16' E.

18.96 Point for AP D-76.

Set a copper-coated steel stake, 30 ins. long, 1/2 in.
diam., 6 ins. below the surface of the road, with brass
cap, 1 1/2 ins. diam., mkd.



from which

An iron post, 28 ins. long, 2 1/2 ins. diam., set
24 ins. in the ground, for a reference monument,
bears S. 52 1/2° E., 75 ft. dist., with brass cap
mkd. RM AP D-76 75 FT NIR 1979 and an arrow point-
ing to the cor. Set a steel fence post alongside.

Survey of the Partition Line Between
The Hopi Tribe and the Navajo Tribe, Arizona
Segment "D"

CHAINS

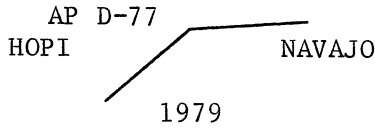
An iron post, 28 ins. long, 2 1/2 ins. diam., set 24 ins. in the ground, for a reference monument, bears N. 52 1/2° W., 75 ft. dist., with brass cap mkd. RM AP D-76 75 HIR FT 1979 and an arrow pointing to the cor. Set a steel fence post alongside.

Thence,

N. 49° 09' E., along trail road.

3.59 Point for AP D-77.

Set a copper-coated steel stake, 30 ins. long, 1/2 in. diam., 6 ins. below the surface of the road, with brass cap, 1 1/2 ins. diam., mkd.



from which

An iron post, 28 ins. long, 2 1/2 ins. diam., set 22 ins. in the ground, for a reference monument, bears S. 23 1/2° E., 75 ft. dist., with brass cap mkd. RM AP D-77 75 FT NIR 1979 and an arrow pointing to the cor. Set a steel fence post alongside.


An iron post, 28 ins. long, 2 1/2 ins. diam., set 24 ins. in the ground, for a reference monument, bears N. 23 1/2° W., 75 ft. dist., with brass cap mkd. RM AP D-77 75 FT HIR 1979 and an arrow pointing to the cor. Set a steel fence post alongside.

Thence,

N. 83° 21' E., along trail road.

6.36 Point for AP D-78.

Set a copper-coated steel stake, 30 ins. long, 1/2 in. diam., 6 ins. below the surface of the road, with brass cap, 1 1/2 ins. diam., mkd.

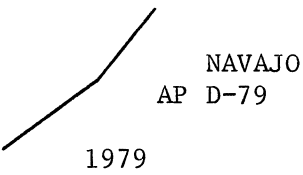
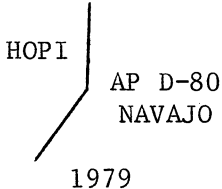


from which

An iron post, 28 ins. long, 2 1/2 ins. diam., set 24 ins. in the ground, for a reference monument, bears S. 21 1/4° E., 75 ft. dist., with brass cap mkd. RM AP D-78 75 FT NIR 1979 and an arrow pointing to the cor. Set a steel fence post alongside.

An iron post, 28 ins. long, 2 1/2 ins. diam., set 24 ins. in the ground, for a reference monument, bears N. 21 1/4° W., 75 ft. dist., with brass cap mkd. RM AP D-78 75 FT HIR 1979 and an arrow pointing to the cor. Set a steel fence post alongside.

Survey of the Partition Line Between
The Hopi Tribe and the Navajo Tribe, Arizona
Segment "D"

CHAINS	<p>Thence, N. 54° 03' E., along trail road.</p> <p>4.50 Point for AP D-79.</p> <p>Set a copper-coated steel stake, 30 ins. long, 1/2 in. diam., 6 ins. below the surface of the road, with brass cap, 1 1/2 ins. diam., mkd.</p> <div style="text-align: center; margin: 10px 0;">  </div> <p>from which</p> <p>An iron post, 28 ins. long, 2 1/2 ins. diam., set 24 ins. in the ground, for a reference monument, bears S. 42 3/4° E., 75 ft. dist., with brass cap mkd. RM AP D-79 75 FT NIR 1979 and an arrow pointing to the cor. Set a steel fence post alongside.</p> <p>An iron post, 28 ins. long, 2 1/2 ins. diam., set 24 ins. in the ground, for a reference monument, bears N. 42 3/4° W., 75 ft. dist., with brass cap mkd. RM AP D-79 75 FT HIR 1979 and an arrow pointing to the cor. Set a steel fence post alongside.</p> <hr style="width: 20%; margin: 10px auto;"/> <p>Thence, N. 40° 19' E., along trail road.</p> <p>10.57 Point for AP D-80.</p> <p>Set a copper-coated steel stake, 30 ins. long, 1/2 in. diam., 6 ins. below the surface of the road, with brass cap, 1 1/2 ins. diam., mkd.</p> <div style="text-align: center; margin: 10px 0;">  </div> <p>from which</p> <p>An iron post, 28 ins. long, 2 1/2 ins. diam., set 24 ins. in the ground, for a reference monument, bears S. 69° E., 75 ft. dist., with brass cap mkd. RM AP D-80 75 FT NIR 1979 and an arrow pointing to the cor. Set a steel fence post alongside.</p> <p>An iron post, 28 ins. long, 2 1/2 ins. diam., set 24 ins. in the ground, for a reference monument, bears N. 69° W., 75 ft. dist., with brass cap mkd. RM AP D-80 75 FT HIR 1979 and an arrow pointing to the cor. Set a steel fence post alongside.</p> <hr style="width: 20%; margin: 10px auto;"/> <p>Thence, N. 1° 33' E., along trail road.</p>
--------	--

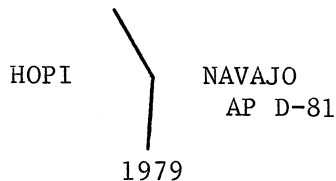
Survey of the Partition Line Between
The Hopi Tribe and the Navajo Tribe, Arizona
Segment "D"

CHAINS

5.22

Point for AP D-81.

Set a copper-coated steel stake, 30 ins. long, 1/2 in. diam., 6 ins. below the surface of the road, with brass cap, 1 1/2 ins. diam., mkd.



from which

An iron post, 28 ins. long, 2 1/2 ins. diam., set 24 ins. in the ground, for a reference monument, bears S. 73 1/2° E., 75 ft. dist., with brass cap mkd. RM AP D-81 75 FT NIR 1979 and an arrow pointing to the cor. Set a steel fence post alongside.

An iron post, 28 ins. long, 2 1/2 ins. diam., set 24 ins. in the ground, for a reference monument, bears N. 25° W., 113.65 ft. dist., with brass cap mkd. RM AP D-81 113.65 FT HIR 1979 and an arrow pointing to the cor. Set a steel fence post alongside.

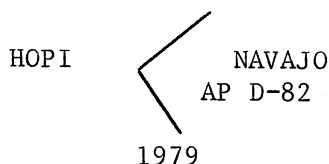
Thence,

N. 24° 48' W.

17.05

Point for AP D-82.

Set an iron post, 28 ins. long, 2 1/2 ins. diam., 24 ins. in the ground, with brass cap mkd.



from which

A juniper, 12 ins. diam., bears N. 30° E., 64 1/2 lks. dist., mkd. AP D-82 HIR BT.

A juniper, 24 ins. diam., bears S. 79° E., 82 lks. dist., mkd. AP D-82 NIR BT.

Set a steel fence post alongside the cor.

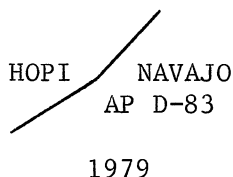
Thence,

N. 55° 34' E.

34.98

Point for AP D-83.

Set a copper-coated steel stake, 30 ins. long, 1/2 in. diam., 8 ins. below the surface of the road, with brass cap, 1 1/2 ins. diam., mkd.



Survey of the Partition Line Between
The Hopi Tribe and the Navajo Tribe, Arizona
Segment "D"

CHAINS

from which

An iron post, 28 ins. long, 2 1/2 ins. diam., set 24 ins. in the ground, for a reference monument, bears S. 68 1/4° E., 75 ft. dist., with brass cap mkd. RM AP D-83 75 FT NIR 1979 and an arrow pointing to the cor. Set a steel fence post alongside.


An iron post, 28 ins. long, 2 1/2 ins. diam., set 24 ins. in the ground, for a reference monument, bears S. 55 3/4° W., 134.72 ft. dist., with brass cap mkd. RM AP D-83 134.72 FT HIR 1979 and an arrow pointing to the cor. Set a steel fence post alongside.

Thence,

N. 43° 41' E., along trail road.

8.33 Point for AP D-84.

Set a copper-coated steel stake, 30 ins. long, 1/2 in. diam., 6 ins. below the surface of the road, with brass cap, 1 1/2 ins. diam., mkd.



from which

An iron post, 28 ins. long, 2 1/2 ins. diam., set 24 ins. in the ground, for a reference monument, bears S. 23 1/4° E., 75 ft. dist., with brass cap mkd. RM AP D-84 75 FT NIR 1979 and an arrow pointing to the cor. Set a steel fence post alongside.


An iron post, 28 ins. long, 2 1/2 ins. diam., set 24 ins. in the ground, for a reference monument, bears N. 23 1/4° W., 75 ft. dist., with brass cap mkd. RM AP D-84 75 FT HIR 1979 and an arrow pointing to the cor. Set a steel fence post alongside.

Thence,

N. 89° 51' E., along trail road.

6.16 Point for AP D-85.

Set a copper-coated steel stake, 30 ins. long, 1/2 in. diam., 6 ins. below the surface of the road, with brass cap, 1 1/2 ins. diam., mkd.



from which

Survey of the Partition Line Between
The Hopi Tribe and the Navajo Tribe, Arizona
Segment "D"

	CHAINS		
		<p>An iron post, 28 ins. long, 2 1/2 ins. diam., set 24 ins. in the ground, for a reference monument, bears S. 12° E., 75 ft. dist., with brass cap mkd. RM AP D-85 75 FT NIR 1979 and an arrow pointing to the cor. Set a steel fence post alongside.</p> <p>An iron post, 28 ins. long, 2 1/2 ins. diam., set 24 ins. in the ground, for a reference monument, bears N. 12° W., 75 ft. dist., with brass cap mkd. RM AP D-85 75 FT HIR 1979 and an arrow pointing to the cor. Set a steel fence post alongside.</p> <hr/> <p>Thence,</p> <p>N. 66° 20' E., along trail road.</p> <p>18.24 Point for AP D-86.</p> <p>Set a copper-coated steel stake, 30 ins. long, 1/2 in. diam., 6 ins. below the surface of the road, with brass cap, 1 1/2 ins. diam., mkd.</p> <div data-bbox="824 1104 1089 1266" style="text-align: center;"> </div> <p>from which</p> <p>An iron post, 28 ins. long, 2 1/2 ins. diam., set 24 ins. in the ground, for a reference monument, bears S. 19 1/4° E., 75 ft. dist., with brass cap mkd. RM AP D-86 75 FT NIR 1979 and an arrow pointing to the cor. Set a steel fence post alongside.</p> <p>An iron post, 28 ins. long, 2 1/2 ins. diam., set 24 ins. in the ground, for a reference monument, bears N. 19 1/4° W., 75 ft. dist., with brass cap mkd. RM AP D-86 75 FT HIR 1979 and an arrow pointing to the cor. Set a steel fence post alongside.</p> <hr/> <p>Thence,</p> <p>N. 75° 15' E., along trail road.</p> <p>10.11 Point for AP D-87.</p> <p>Set a copper-coated steel stake, 30 ins. long, 1/2 in. diam., 6 ins. below the surface of the road, with brass cap, 1 1/2 ins. diam., mkd.</p> <div data-bbox="797 2118 1073 2260" style="text-align: center;"> </div> <p>from which</p> <p>An iron post, 28 ins. long, 2 1/2 ins. diam., set 24 ins. in the ground, for a reference monument, bears S. 23 1/4° E., 75 ft. dist., with brass cap mkd. RM AP D-87 75 FT NIR 1979 and an arrow pointing to the cor. Set a steel fence post alongside.</p>	

Survey of the Partition Line Between
The Hopi Tribe and the Navajo Tribe, Arizona
Segment "D"

CHAINS

An iron post, 28 ins. long, 2 1/2 ins. diam., set 24 ins. in the ground, for a reference monument, bears N. 23 1/4° W., 75 ft. dist., with brass cap mkd. RM AP D-87 75 FT HIR 1979 and an arrow pointing to the cor. Set a steel fence post alongside.

Thence,

N. 58° 25' E., along trail road.

7.45 Point for AP D-88.

Set a copper-coated steel stake, 30 ins. long, 1/2 in. diam., 6 ins. below the surface of the road, with brass cap, 1 1/2 ins. diam., mkd.

HOPI
NAVAJO
AP D-88

1979

from which

An iron post, 28 ins. long, 2 1/2 ins. diam., set 24 ins. in the ground, for a reference monument, bears S. 29° E., 75 ft. dist., with brass cap mkd. RM AP D-88 75 FT NIR 1979 and an arrow pointing to the cor. Set a steel fence post alongside.

An iron post, 28 ins. long, 2 1/2 ins. diam., set 24 ins. in the ground, for a reference monument, bears N. 29° W., 75 ft. dist., with brass cap mkd. RM AP D-88 75 FT HIR 1979 and an arrow pointing to the cor. Set a steel fence post alongside.

Thence,

N. 63° 43' E., along trail road.

8.71 Point for AP D-89.

Set a copper-coated steel stake, 30 ins. long, 1/2 in. diam., 6 ins. below the surface of the road, with brass cap, 1 1/2 ins. diam., mkd.

HOPI
NAVAJO
AP D-89

1979

from which

An iron post, 28 ins. long, 2 1/2 ins. diam., set 24 ins. in the ground, for a reference monument, bears S. 18 1/2° E., 75 ft. dist., with brass cap mkd. RM AP D-89 75 FT NIR 1979 and an arrow pointing to the cor. Set a steel fence post alongside.

Survey of the Partition Line Between
The Hopi Tribe and the Navajo Tribe, Arizona
Segment "D"

CHAINS

An iron post, 28 ins. long, 2 1/2 ins. diam., set 24 ins. in the ground, for a reference monument, bears N. 18 1/2° W., 70 ft. dist., with brass cap mkd. RM AP D-89 70 FT HIR 1979 and an arrow pointing to the cor. Set a steel fence post alongside.

Thence,

N. 79° 03' E., along trail road.

5.21 Point for AP D-90.

Set a copper-coated steel stake, 30 ins. long, 1/2 in. diam., 6 ins. below the surface of the road, with brass cap, 1 1/2 ins. diam., mkd.

HOPI

NAVAJO
AP D-90

1979

from which

An iron post, 28 ins. long, 2 1/2 ins. diam., set 24 ins. in the ground, for a reference monument, bears S. 1/2° E., 75 ft. dist., with brass cap mkd. RM AP D-90 75 FT NIR 1979 and an arrow pointing to the cor. Set a steel fence post alongside.

An iron post, 28 ins. long, 2 1/2 ins. diam., set 24 ins. in the ground, for a reference monument, bears N. 1/2° W., 75 ft. dist., with brass cap mkd. RM AP D-90 75 FT HIR 1979 and an arrow pointing to the cor. Set a steel fence post alongside.

Thence,

S. 80° 02' E., along trail road.

3.01 Point for AP D-91.

Set a copper-coated steel stake, 30 ins. long, 1/2 in. diam., 6 ins. below the surface of the road, with brass cap, 1 1/2 ins. diam., mkd.

HOPI

NAVAJO
AP D-91

1979

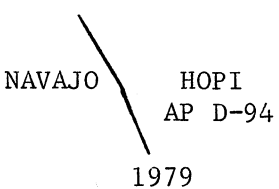
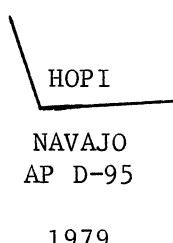
from which

An iron post, 28 ins. long, 2 1/2 ins. diam., set 24 ins. in the ground, for a reference monument, bears N. 19° E., 75 ft. dist., with brass cap mkd. RM AP D-91 75 FT HIR 1979 and an arrow pointing to the cor. Set a steel fence post alongside.

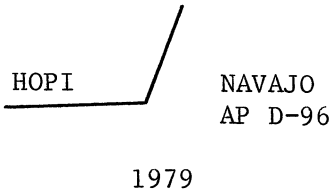
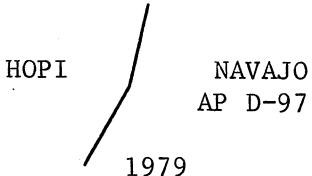
Survey of the Partition Line Between
The Hopi Tribe and the Navajo Tribe, Arizona
Segment "D"

CHAINS		
10.08	<p>An iron post, 28 ins. long, 2 1/2 ins. diam., set 24 ins. in the ground, for a reference monument, bears S. 19° W., 75 ft. dist., with brass cap mkd. RM AP D-91 75 FT NIR 1979 and an arrow pointing to the cor. Set a steel fence post alongside.</p> <hr/> <p>Thence, S. 61° 49' E., along trail road.</p> <p>Point for AP D-92.</p> <p>Set a copper-coated steel stake, 30 ins. long, 1/2 in. diam., 6 ins. below the surface of the road, with brass cap, 1 1/2 ins. diam., mkd.</p> <div data-bbox="698 873 974 1048" style="text-align: center;"> <p>HOPI NAVAJO AP D-92 1979</p> </div> <p>from which</p> <p>An iron post, 28 ins. long, 2 1/2 ins. diam., set 24 ins. in the ground, for a reference monument, bears N. 34 1/4° E., 75 ft. dist., with brass cap mkd. RM AP D-92 75 FT HIR 1979 and an arrow pointing to the cor. Set a steel fence post alongside.</p> <p>An iron post, 28 ins. long, 2 1/2 ins. diam., set 24 ins. in the ground, for a reference monument, bears S. 34 1/4° W., 75 ft. dist., with brass cap mkd. RM AP D-92 75 FT NIR 1979 and an arrow pointing to the cor. Set a steel fence post alongside.</p> <hr/> <p>Thence, S. 49° 34' E., along trail road.</p>	
2.90	<p>Point for AP D-93.</p> <p>Set a copper-coated steel stake, 30 ins. long, 1/2 in. diam., 6 ins. below the surface of the road, with brass cap, 1 1/2 ins. diam., mkd.</p> <div data-bbox="698 1881 998 2083" style="text-align: center;"> <p>HOPI NAVAJO AP D-93 1979</p> </div> <p>from which</p> <p>An iron post, 28 ins. long, 2 1/2 ins. diam., set 24 ins. in the ground, for a reference monument, bears N. 50 1/4° E., 75 ft. dist., with brass cap mkd. RM AP D-93 75 FT HIR 1979 and an arrow pointing to the cor. Set a steel fence post alongside.</p>	

Survey of the Partition Line Between
The Hopi Tribe and the Navajo Tribe, Arizona
Segment "D"

	CHAINS		
		<p>An iron post, 28 ins. long, 2 1/2 ins. diam., set 24 ins. in the ground, for a reference monument, bears S. 50 1/4° W., 75 ft. dist., with brass cap mkd. RM AP D-93 75 FT NIR 1979 and an arrow pointing to the cor. Set a steel fence post alongside.</p> <hr/> <p>Thence, S. 29° 59' E., along trail road.</p>	
	2.88	<p>Point for AP D-94.</p> <p>Set a copper-coated steel stake, 30 ins. long, 1/2 in. diam., 6 ins. below the surface of the road, with brass cap, 1 1/2 ins. diam., mkd.</p> <div style="text-align: center;">  <p>NAVAJO HOPI AP D-94 1979</p> </div> <p>from which</p> <p>An iron post, 28 ins. long, 2 1/2 ins. diam., set 24 ins. in the ground, for a reference monument, bears N. 66° E., 75 ft. dist., with brass cap mkd. RM AP D-94 75 FT HIR 1979 and an arrow pointing to the cor. Set a steel fence post alongside.</p> <p>An iron post, 28 ins. long, 2 1/2 ins. diam., set 24 ins. in the ground, for a reference monument, bears S. 66° W., 75 ft. dist., with brass cap mkd. RM AP D-94 75 FT NIR 1979 and an arrow pointing to the cor. Set a steel fence post alongside.</p> <hr/> <p>Thence, S. 17° 53' E., along trail road.</p>	
	3.51	<p>Point for AP D-95.</p> <p>Set a copper-coated steel stake, 30 ins. long, 1/2 in. diam., 6 ins. below the surface of the road, with brass cap, 1 1/2 ins. diam., mkd.</p> <div style="text-align: center;">  <p>HOPI NAVAJO AP D-95 1979</p> </div> <p>from which</p> <p>An iron post, 28 ins. long, 2 1/2 ins. diam., set 24 ins. in the ground, for a reference monument, bears N. 26 1/2° E., 107.44 ft. dist., with brass cap mkd. RM AP D-95 107.44 FT HIR 1979 and an arrow pointing to the cor. Set a steel fence post alongside.</p>	

Survey of the Partition Line Between
The Hopi Tribe and the Navajo Tribe, Arizona
Segment "D"

CHAINS		
7.23	<p>An iron post, 28 ins. long, 2 1/2 ins. diam., set 24 ins. in the ground, for a reference monument, bears S. 5° E., 75 ft. dist., with brass cap mkd. RM AP D-95 75 FT NIR 1979 and an arrow pointing to the cor. Set a steel fence post alongside.</p> <hr style="width: 20%; margin: 10px auto;"/> <p>Thence, N. 84° 58' E., along trail road.</p> <p>Point for AP D-96.</p> <p>Set a copper-coated steel stake, 30 ins. long, 1/2 in. diam., 6 ins. below the surface of the road, with brass cap, 1 1/2 ins. diam., mkd.</p> <div style="text-align: center;">  </div>	
29.37	<p>from which</p> <p>An iron post, 28 ins. long, 2 1/2 ins. diam., set 24 ins. in the ground, for a reference monument, bears S. 35° E., 75 ft. dist., with brass cap mkd. RM AP D-96 75 FT NIR 1979 and an arrow pointing to the cor. Set a steel fence post alongside.</p> <p>An iron post, 28 ins. long, 2 1/2 ins. diam., set 24 ins. in the ground, for a reference monument, bears N. 35° W., 75 ft. dist., with brass cap mkd. RM AP D-96 75 FT HIR 1979 and an arrow pointing to the cor. Set a steel fence post alongside.</p> <hr style="width: 20%; margin: 10px auto;"/> <p>Thence, N. 25° 12' E., along trail road.</p> <p>Point for AP D-97.</p> <p>Set a copper-coated steel stake, 30 ins. long, 1/2 in. diam., 6 ins. below the surface of the road, with brass cap, 1 1/2 ins. diam., mkd.</p> <div style="text-align: center;">  </div> <p>from which</p> <p>An iron post, 28 ins. long, 2 1/2 ins. diam., set 24 ins. in the ground, for a reference monument, bears S. 71° E., 75 ft. dist., with brass cap mkd. RM AP D-97 75 FT NIR 1979 and an arrow pointing to the cor. Set a steel fence post alongside.</p> <p>An iron post, 28 ins. long, 2 1/2 ins. diam., set 24 ins. in the ground, for a reference monument, bears N. 71° W., 75 ft. dist., with brass cap mkd. RM AP D-97 75 FT HIR 1979 and an arrow pointing to the cor. Set a steel fence post alongside.</p>	

Survey of the Partition Line Between
The Hopi Tribe and the Navajo Tribe, Arizona
Segment "D"

CHAINS

An iron post, 28 ins. long, 2 1/2 ins. diam., firmly set in concrete, projecting 4 ins. above ground, established with the Doppler System by the Bureau of Land Management, bears N. 42° 55' W., 16.11 chs. dist., with brass cap mkd.

JMR 10593



HOPI-NAVAJO

1979


NOTE: The geographic information for this station can be obtained from the Defense Mapping Agency Hydrographic - Topographic Center.

Thence,

N. 12° 31' E., along trail road.

7.30 Point for AP D-98.

Set a copper-coated steel stake, 30 ins. long, 1/2 in. diam., 6 ins. below the surface of the road, with brass cap, 1 1/2 ins. diam., mkd.



from which

An iron post, 28 ins. long, 2 1/2 ins. diam., set 24 ins. in the ground, for a reference monument, bears S. 84° E., 75 ft. dist., with brass cap mkd. RM AP D-98 75 FT NIR 1979 and an arrow pointing to the cor. Set a steel fence post alongside.


An iron post, 28 ins. long, 2 1/2 ins. diam., set 24 ins. in the ground, for a reference monument, bears N. 84° W., 75 ft. dist., with brass cap mkd. RM AP D-98 75 FT HIR 1979 and an arrow pointing to the cor. Set a steel fence post alongside.

Thence,

N. 0° 14' W., along trail road.

5.41 Point for AP D-99.

Set a copper-coated steel stake, 30 ins. long, 1/2 in. diam., 6 ins. below the surface of the road, with brass cap, 1 1/2 ins. diam., mkd.



Survey of the Partition Line Between
The Hopi Tribe and the Navajo Tribe, Arizona
Segment "D"

CHAINS	
	<p>from which</p> <p>An iron post, 28 ins. long, 2 1/2 ins. diam., set 24 ins. in the ground, for a reference monument, bears S. 82° E., 75 ft. dist., with brass cap mkd. RM AP D-99 75 FT NIR 1979 and an arrow pointing to the cor. Set a steel fence post alongside.</p> <p>An iron post, 28 ins. long, 2 1/2 ins. diam., set 6 ins. in the ground to bedrock, in a mound of stone, 3 ft. base to top, for a reference monument, bears N. 82° W., 75 ft. dist., with brass cap mkd. RM AP D-99 75 FT HIR 1979 and an arrow pointing to the cor. Set a steel fence post alongside.</p> <hr/> <p>Thence,</p> <p>N. 16° 06' E., along trail road.</p>
14.28	<p>Point for AP D-100.</p> <p>Set a copper-coated steel stake, 30 ins. long, 1/2 in. diam., 6 ins. below the surface of the road, with brass cap, 1 1/2 ins. diam., mkd.</p> <div style="text-align: center;"> <p>HOPI NAVAJO AP D-100 1979</p> </div>
	<p>from which</p> <p>An iron post, 28 ins. long, 2 1/2 ins. diam., set 24 ins. in the ground, for a reference monument, bears S. 72° E., 75 ft. dist., with brass cap mkd. RM AP D-100 75 FT NIR 1979 and an arrow pointing to the cor. Set a steel fence post alongside.</p> <p>An iron post, 28 ins. long, 2 1/2 ins. diam., set 24 ins. in the ground, for a reference monument, bears N. 72° W., 75 ft. dist., with brass cap mkd. RM AP D-100 75 FT HIR 1979 and an arrow pointing to the cor. Set a steel fence post alongside.</p> <hr/> <p>Thence,</p> <p>N. 19° 51' E., along trail road.</p>
13.38	<p>Point for AP D-101.</p> <p>Set a copper-coated steel stake, 30 ins. long, 1/2 in. diam., 6 ins. below the surface of the road, with brass cap, 1 1/2 ins. diam., mkd.</p> <div style="text-align: center;"> <p>HOPI NAVAJO AP D-101 1979</p> </div> <p>from which</p>

Survey of the Partition Line Between
The Hopi Tribe and the Navajo Tribe, Arizona
Segment "D"

CHAINS

An iron post, 28 ins. long, 2 1/2 ins. diam., set 26 ins. in the ground, for a reference monument, bears S. 78° E., 75 ft. dist., with brass cap mkd. RM AP D-101 75 FT NIR 1979 and an arrow pointing to the cor. Set a steel fence post alongside.

An iron post, 28 ins. long, 2 1/2 ins. diam., set 4 ins. in the ground to bedrock, in a mound of stone, 4 ft. base to top, for a reference monument, bears N. 78° W., 75 ft. dist., with brass cap mkd. RM AP D-101 75 FT HIR 1979 and an arrow pointing to the cor. Set a steel fence post alongside.

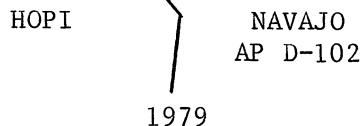
Thence,

N. 4° 04' E., along trail road.

7.22

Point for AP D-102.

Set a copper-coated steel stake, 30 ins. long, 1/2 in. diam., 6 ins. below the surface of the road, with brass cap, 1 1/2 ins. diam., mkd.



from which

An iron post, 28 ins. long, 2 1/2 ins. diam., set 22 ins. in the ground, for a reference monument, bears N. 71 1/2° E., 75 ft. dist., with brass cap mkd. RM AP D-102 75 FT NIR 1979 and an arrow pointing to the cor. Set a steel fence post alongside.

An iron post, 28 ins. long, 2 1/2 ins. diam., set 27 ins. in the ground, for a reference monument, bears S. 71 1/2° W., 75 ft. dist., with brass cap mkd. RM AP D-102 75 FT HIR 1979 and an arrow pointing to the cor. Set a steel fence post alongside.


Thence,

N. 41° 07' W., along trail road.

6.19

Point for AP D-103.

Set a copper-coated steel stake, 30 ins. long, 1/2 in. diam., 6 ins. below the surface of the road, with brass cap, 1 1/2 ins. diam., mkd.



from which

Survey of the Partition Line Between
The Hopi Tribe and the Navajo Tribe, Arizona
Segment "D"

CHAINS

An iron post, 28 ins. long, 2 1/2 ins. diam., set 24 ins. in the ground, for a reference monument, bears N. 54 3/4° E., 75 ft. dist., with brass cap mkd. RM AP D-103 75 FT NIR 1979 and an arrow pointing to the cor. Set a steel fence post alongside.

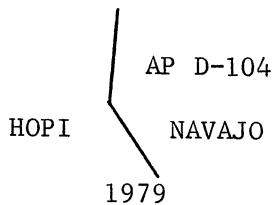
An iron post, 28 ins. long, 2 1/2 ins. diam., set 6 ins. in the ground to bedrock, in a mound of stone, 3 ft. base to top, for a reference monument, bears S. 54 3/4° W., 75 ft. dist., with brass cap mkd. RM AP D-103 75 FT HIR 1979 and an arrow pointing to the cor. Set a steel fence post alongside.

Thence,

N. 29° 31' W., along trail road.

4.23 Point for AP D-104.

Set a copper-coated steel stake, 30 ins. long, 1/2 in. diam., 6 ins. below the surface of the road, with brass cap, 1 1/2 ins. diam., mkd.



from which

An iron post, 28 ins. long, 2 1/2 ins. diam., set 24 ins. in the ground, for a reference monument, bears N. 78 1/4° E., 75 ft. dist., with brass cap mkd. RM AP D-104 75 FT NIR 1979 and an arrow pointing to the cor. Set a steel fence post alongside.


An iron post, 28 ins. long, 2 1/2 ins. diam., set 27 ins. in the ground, for a reference monument, bears S. 78 1/4° W., 75 ft. dist., with brass cap mkd. RM AP D-104 75 FT HIR 1979 and an arrow pointing to the cor. Set a steel fence post alongside.

Thence,

N. 5° 51' E., along trail road.

8.27 Point for AP D-105.

Set a copper-coated steel stake, 30 ins. long, 1/2 in. diam., 6 ins. below the surface of the road, with brass cap, 1 1/2 ins. diam., mkd.



from which

Survey of the Partition Line Between
The Hopi Tribe and the Navajo Tribe, Arizona
Segment "D"

CHAINS

An iron post, 28 ins. long, 2 1/2 ins. diam., set 26 ins. in the ground, for a reference monument, bears S. 72° E., 75 ft. dist., with brass cap mkd. RM AP D-105 75 FT NIR 1979 and an arrow pointing to the cor. Set a steel fence post alongside.

An iron post, 28 ins. long, 2 1/2 ins. diam., set 27 ins. in the ground, for a reference monument, bears N. 72° W., 75 ft. dist., with brass cap mkd. RM AP D-105 75 FT HIR 1979 and an arrow pointing to the cor. Set a steel fence post alongside.

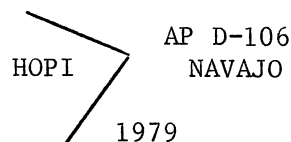
Thence,

N. 30° 03' E., along trail road.

11.83

Point for AP D-106.

Set a copper-coated steel stake, 30 ins. long, 1/2 in. diam., 6 ins. below the surface of the road, with brass cap, 1 1/2 ins. diam., mkd.



from which

An iron post, 28 ins. long, 2 1/2 ins. diam., set 26 ins. in the ground, for a reference monument, bears S. 60° E., 75 ft. dist., with brass cap mkd. RM AP D-106 75 FT NIR 1979 and an arrow pointing to the cor. Set a steel fence post alongside.

An iron post, 28 ins. long, 2 1/2 ins. diam., set 27 ins. in the ground, for a reference monument, bears N. 79 1/2° W., 79.6 ft. dist., with brass cap mkd. RM AP D-106 79.6 FT HIR 1979 and an arrow pointing to the cor. Set a steel fence post alongside.

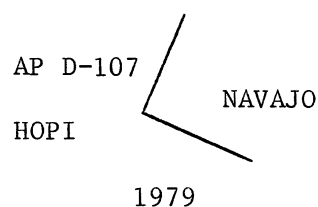
Thence,

N. 79° 31' W.

15.18

Point for AP D-107.

Set an iron post, 28 ins. long, 2 1/2 ins. diam., 20 ins. in the ground to bedrock, cemented in a mound of stone, 2 1/2 ft. base to top, with brass cap mkd.



Set a steel fence post alongside the cor.

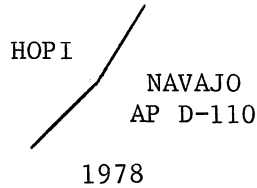
Thence,

Survey of the Partition Line Between
The Hopi Tribe and the Navajo Tribe, Arizona
Segment "D"

CHAINS	N. 18° 48' E.
40.00	<p>Point for AP D-108.</p> <p>Set an iron post, 28 ins. long, 2 1/2 ins. diam., 24 ins. in the ground, in concrete, with brass cap mkd.</p> <div style="text-align: center; margin: 10px 0;"> </div> <p>from which</p> <p style="margin-left: 40px;">A juniper, 9 ins. diam., bears S. 72° E., 154 lks. dist., mkd. AP D-108 NIR BT.</p> <p style="margin-left: 40px;">A juniper, 14 ins. diam., bears N. 58° W., 57 1/2 lks. dist., mkd. AP D-108 HIR BT.</p> <hr style="width: 20%; margin: 20px auto;"/> <p>Thence,</p> <p>N. 18° 48' E.</p>
14.97	<p>Point for AP D-109.</p> <p>Set a copper-coated steel stake, 30 ins. long, 1/2 in. diam., 6 ins. below the surface of the road, with brass cap, 1 1/2 ins. diam., mkd.</p> <div style="text-align: center; margin: 10px 0;"> </div> <p>from which</p> <p style="margin-left: 40px;">An iron post, 28 ins. long, 2 1/2 ins. diam., set 24 ins. in the ground, for a reference monument, bears N. 58° E., 75 ft. dist., with brass cap mkd. RM AP D-109 75 FT NIR 1979 and an arrow pointing to the cor. Set a steel fence post alongside.</p> <p style="margin-left: 40px;">An iron post, 28 ins. long, 2 1/2 ins. diam., set 24 ins. in the ground, for a reference monument, bears S 58° W., 75 ft. dist., with brass cap mkd. RM AP D-109 75 FT HIR 1979 and an arrow pointing to the cor. Set a steel fence post alongside.</p> <hr style="width: 20%; margin: 20px auto;"/> <p>Thence,</p> <p>N. 45° 49' E., along trail road.</p>
6.95	<p>Point for AP D-110.</p> <p>Set a copper-coated steel stake, 30 ins. long, 1/2 in. diam., 6 ins. below the surface of the road, with brass cap, 1 1/2 ins. diam., mkd.</p>

Survey of the Partition Line Between
The Hopi Tribe and the Navajo Tribe, Arizona
Segment "D"

CHAINS



from which

An iron post, 28 ins. long, 2 1/2 ins. diam., set 24 ins. in the ground, for a reference monument, bears S. 49 3/4° E., 75 ft. dist., with brass cap mkd. RM AP D-110 75 FT NIR 1979 and an arrow pointing to the cor. Set a steel fence post alongside.

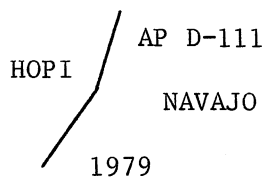
An iron post, 28 ins. long, 2 1/2 ins. diam., set 26 ins. in the ground, for a reference monument, bears N. 49 3/4° W., 75 ft. dist., with brass cap mkd. RM AP D-110 75 FT HIR 1979 and an arrow pointing to the cor. Set a steel fence post alongside.

Thence,

N. 34° 24' E., along trail road.

5.97 Point for AP D-111.

Set a copper-coated steel stake, 30 ins. long, 1/2 in. diam., 6 ins. below the surface of the road, with brass cap, 1 1/2 ins. diam., mkd.



from which

An iron post, 28 ins. long, 2 1/2 ins. diam., set 25 ins. in the ground, for a reference monument, bears N. 62 1/2° E., 75 ft. dist., with brass cap mkd. RM AP D-111 75 FT NIR 1979 and an arrow pointing to the cor. Set a steel fence post alongside.

An iron post, 28 ins. long, 2 1/2 ins. diam., set 24 ins. in the ground, for a reference monument, bears S. 62 1/2° W., 75 ft. dist., with brass cap mkd. RM AP D-111 75 FT HIR 1979 and an arrow pointing to the cor. Set a steel fence post alongside.

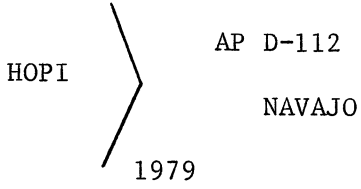

Thence,

N. 20° 38' E., along trail road.

6.90 Point for AP D-112.

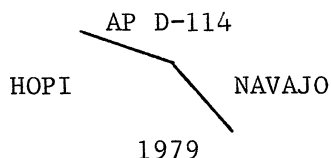
Set a copper-coated steel stake, 30 ins. long, 1/2 in. diam., 6 ins. below the surface of the road, with brass cap, 1 1/2 ins. diam., mkd.

Survey of the Partition Line Between
The Hopi Tribe and the Navajo Tribe, Arizona
Segment "D"

CHAINS	
	<div style="text-align: center;">  </div> <p>from which</p> <p>An iron post, 28 ins. long, 2 1/2 ins. diam., set 26 ins. in the ground, for a reference monument, bears S. 87° E., 75 ft. dist., with brass cap mkd. RM AP D-112 75 FT NIR 1979 and an arrow pointing to the cor. Set a steel fence post alongside.</p> <p>An iron post, 28 ins. long, 2 1/2 ins. diam., set 26 ins. in the ground, for a reference monument, bears N. 87° W., 75 ft. dist., with brass cap mkd. RM AP D-112 75 FT HIR 1979 and an arrow pointing to the cor. Set a steel fence post alongside.</p> <hr style="width: 20%; margin: 10px auto;"/> <p>Thence,</p> <p>N. 14° 43' W., along trail road.</p> <p>3.34 Point for AP D-113.</p> <p>Set a copper-coated steel stake, 30 ins. long, 1/2 in. diam., 6 ins. below the surface of the road, with brass cap, 1 1/2 ins. diam., mkd.</p> <div style="text-align: center;">  </div> <p>from which</p> <p>An iron post, 28 ins. long, 2 1/2 ins. diam., set 27 ins. in the ground, for a reference monument, bears N. 61 3/4° E., 75 ft. dist., with brass cap mkd. RM AP D-113 75 FT NIR 1979 and an arrow pointing to the cor. Set a steel fence post alongside.</p> <p>An iron post, 28 ins. long, 2 1/2 ins. diam., set 22 ins. in the ground, for a reference monument, bears S. 61 3/4° W., 75 ft. dist., with brass cap mkd. RM AP D-113 75 FT HIR 1979 and an arrow pointing to the cor. Set a steel fence post alongside.</p> <hr style="width: 20%; margin: 10px auto;"/> <p>Thence,</p> <p>N. 41° 56' W., along trail road.</p> <p>1.97 Point for AP D-114.</p> <p>Set a copper-coated steel stake, 30 ins. long, 1/2 in. diam., 6 ins. below the surface of the road, with brass cap, 1 1/2 ins. diam., mkd.</p>

Survey of the Partition Line Between
The Hopi Tribe and the Navajo Tribe, Arizona
Segment "D"

CHAINS



from which

An iron post, 28 ins. long, 2 1/2 ins. diam., set 27 ins. in the ground, for a reference monument, bears N. 33 1/4° E., 75 ft. dist., with brass cap mkd. RM AP D-114 75 FT NIR 1979 and an arrow pointing to the cor. Set a steel fence post alongside.

An iron post, 28 ins. long, 2 1/2 ins. diam., set 22 ins. in the ground, for a reference monument, bears S. 33 1/4° W., 75 ft. dist., with brass cap mkd. RM AP D-114 75 FT HIR 1979 and an arrow pointing to the cor. Set a steel fence post alongside.

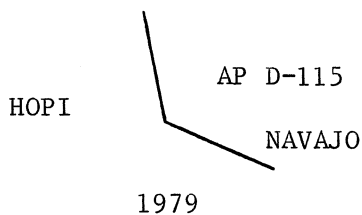
Thence,

N. 71° 45' W., along trail road.

3.33

Point for AP D-115.

Set a copper-coated steel stake, 30 ins. long, 1/2 in. diam., 6 ins. below the surface of the road, with brass cap, 1 1/2 ins. diam., mkd.



from which

An iron post, 28 ins. long, 2 1/2 ins. diam., set 27 ins. in the ground, for a reference monument, bears N. 50° E., 75 ft. dist., with brass cap mkd. RM AP D-115 75 FT NIR 1979 and an arrow pointing to the cor. Set a steel fence post alongside.

An iron post, 28 ins. long, 2 1/2 ins. diam., set 23 ins. in the ground, for a reference monument, bears S. 50° W., 75 ft. dist., with brass cap mkd. RM AP D-115 75 FT HIR 1979 and an arrow pointing to the cor. Set a steel fence post alongside.

Thence,

N. 8° 23' W., along trail road.

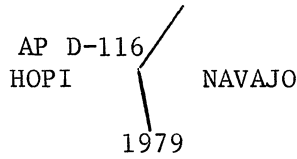
9.04

Point for AP D-116.

Set a copper-coated steel stake, 30 ins. long, 1/2 in. diam., 6 ins. below the surface of the road, with brass cap, 1 1/2 ins. diam., mkd.

Survey of the Partition Line Between
The Hopi Tribe and the Navajo Tribe, Arizona
Segment "D"

CHAINS



from which

An iron post, 28 ins. long, 2 1/2 ins. diam., set 27 ins. in the ground, for a reference monument, bears S. 76 1/2° E., 75 ft. dist., with brass cap mkd. RM AP D-116 75 FT NIR 1979 and an arrow pointing to the cor. Set a steel fence post alongside.


An iron post, 28 ins. long, 2 1/2 ins. diam., set 27 ins. in the ground, for a reference monument, bears N. 76 1/2° W., 75 ft. dist., with brass cap mkd. RM AP D-116 75 FT HIR 1979 and an arrow pointing to the cor. Set a steel fence post alongside.

Thence,

N. 35° 08' E., along trail road.

6.33 Point for AP D-117.

Set a copper-coated steel stake, 30 ins. long, 1/2 in. diam., 6 ins. below the surface of the road, with brass cap, 1 1/2 ins. diam., mkd.



from which

An iron post, 28 ins. long, 2 1/2 ins. diam., set 12 ins. in the ground to bedrock, in a mound of stone, 4 ft. base to top, for a reference monument, bears S. 37° E., 75 ft. dist., with brass cap mkd. RM AP D-117 75 FT NIR 1979 and an arrow pointing to the cor. Set a steel fence post alongside.

An iron post, 28 ins. long, 2 1/2 ins. diam., set 24 ins. in the ground, for a reference monument, bears N. 37° W., 75 ft. dist., with brass cap mkd. RM AP D-117 75 FT HIR 1979 and an arrow pointing to the cor. Set a steel fence post alongside.

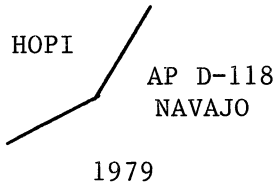
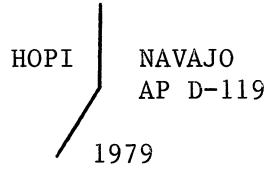
Thence,

N. 70° 39' E., along trail road.

3.40 Point for AP D-118.

Set a copper-coated steel stake, 30 ins. long, 1/2 in. diam., 6 ins. below the surface of the road, with brass cap, 1 1/2 ins. diam., mkd.

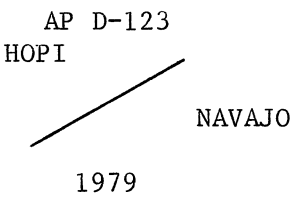
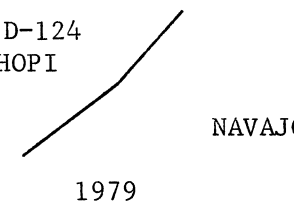
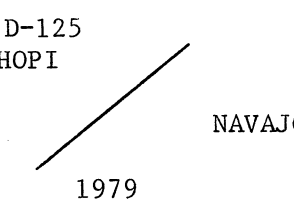
Survey of the Partition Line Between
The Hopi Tribe and the Navajo Tribe, Arizona
Segment "D"

CHAINS	
	<div style="text-align: center;">  <p>HOPI</p> <p>AP D-118</p> <p>NAVAJO</p> <p>1979</p> </div> <p>from which</p> <p>An iron post, 28 ins. long, 2 1/2 ins. diam., set 26 ins. in the ground, for a reference monument, bears S. 41 3/4° E., 75 ft. dist., with brass cap mkd. RM AP D-118 75 FT NIR 1979 and an arrow pointing to the cor. Set a steel fence post alongside.</p> <p>An iron post, 28 ins. long, 2 1/2 ins. diam., set 26 ins. in the ground, for a reference monument, bears N. 41 3/4° W., 75 ft. dist., with brass cap mkd. RM AP D-118 75 FT HIR 1979 and an arrow pointing to the cor. Set a steel fence post alongside.</p> <hr/> <p>Thence,</p> <p>N. 27° 01' E., along trail road.</p>
3.70	<p>Point for AP D-119.</p> <p>Set a copper-coated steel stake, 30 ins. long, 1/2 in. diam., 6 ins. below the surface of the road, with brass cap, 1 1/2 ins. diam., mkd.</p>
	<div style="text-align: center;">  <p>HOPI</p> <p>NAVAJO</p> <p>AP D-119</p> <p>1979</p> </div> <p>from which</p> <p>An iron post, 28 ins. long, 2 1/2 ins. diam., set 26 ins. in the ground, for a reference monument, bears NORTH, 165.1 ft. dist., with brass cap mkd. RM AP D-119 165.1 FT HIR NIR 1979 and an arrow pointing to the cor. Set a steel fence post alongside.</p> <p>An iron post, 28 ins. long, 2 1/2 ins. diam., set 26 ins. in the ground, for a reference monument, bears S. 63° E. 75 ft. dist., with brass cap mkd. RM AP D-119 75 FT NIR 1979 and an arrow pointing to the cor. Set a steel fence post alongside.</p> <hr/> <p>Thence,</p> <p>NORTH</p>
2.50	<p>Reference monument for AP D-119, heretofore described.</p>
40.00	<p>Point for AP D-120.</p> <p>Set an iron post, 28 ins. long, 2 1/2 ins. diam., 24 ins. in the ground, in concrete, with brass cap mkd.</p>

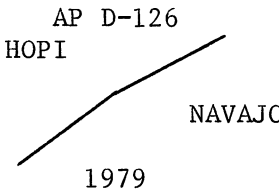
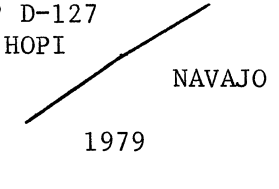

Survey of the Partition Line Between
The Hopi Tribe and the Navajo Tribe, Arizona
Segment "D"

CHAINS	
	<p style="text-align: center;">AP D-120 HOPI NAVAJO 1979</p> <p>from which</p> <p style="padding-left: 40px;">A juniper, 18 ins. diam., bears N. 73° E., 51 lks. dist., mkd. AP D-120 NIR BT.</p> <p style="padding-left: 40px;">A juniper, 9 ins. diam., bears S. 56° W., 48 lks. dist., mkd. AP D-120 HIR BT.</p> <p>Set a steel fence post alongside the cor.</p> <hr style="width: 20%; margin: 10px auto;"/> <p>Thence,</p> <p>NORTH,</p>
8.27	<p>Point for AP D-121.</p> <p>Set an iron post, 28 ins. long, 2 1/2 ins. diam., 26 ins. in the ground, in concrete, with brass cap mkd.</p> <p style="text-align: center;">AP D-121 HOPI NAVAJO 1979</p> <p>from which</p> <p style="padding-left: 40px;">A juniper, 20 ins. diam., bears N. 42° E., 99 lks. dist., mkd. AP D-121 NIR BT.</p> <p style="padding-left: 40px;">A juniper, 9 ins. diam., bears S. 85° W., 79 1/2 lks. dist., mkd. AP D-121 HIR BT.</p> <p>Set a steel fence post alongside the cor.</p> <hr style="width: 20%; margin: 10px auto;"/> <p>Thence,</p> <p>N. 21° 26' E.</p>
32.70	<p>Point for AP D-122.</p> <p>Set an iron post, 28 ins. long, 2 1/2 ins. diam., 27 ins. in the ground, in concrete, with brass cap mkd.</p> <p style="text-align: center;">AP D-122 HOPI NAVAJO 1979</p> <p>Set a steel fence post alongside the cor.</p> <hr style="width: 20%; margin: 10px auto;"/> <p>Thence,</p> <p>N. 58° 18' E.</p>
40.00	<p>Point for AP D-123.</p>

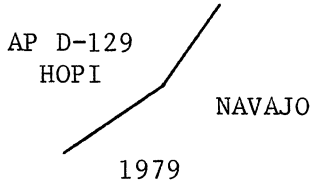

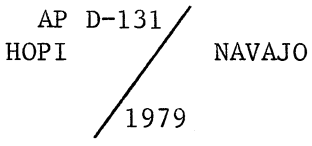
Survey of the Partition Line Between
The Hopi Tribe and the Navajo Tribe, Arizona
Segment "D"

CHAINS		
	<p>Set an iron post, 28 ins. long, 2 1/2 ins. diam., 24 ins. in the ground, in concrete, with brass cap mkd.</p> <div style="text-align: center;">  <p>AP D-123 HOPI NAVAJO 1979</p> </div> <p>from which</p> <p>A juniper, 9 ins. diam., bears S. 12° W., 68 lks. dist., mkd. AP D-123 NIR BT.</p> <p>A pinon, 4 ins. diam., bears N. 52° W., 32 lks. dist., mkd. AP D-123 HIR BT.</p> <p>Set a steel fence post alongside the cor.</p> <hr style="width: 20%; margin: 0 auto;"/> <p>Thence,</p> <p>N. 58° 18' E.</p>	
11.92	<p>Point for AP D-124.</p> <p>Set an iron post, 28 ins. long, 2 1/2 ins. diam., 27 ins. in the ground, in concrete, with brass cap mkd.</p> <div style="text-align: center;">  <p>AP D-124 HOPI NAVAJO 1979</p> </div> <p>Set a steel fence post alongside the cor.</p> <hr style="width: 20%; margin: 0 auto;"/> <p>Thence,</p> <p>N. 50° 48' E.</p>	
40.00	<p>Point for AP D-125.</p> <p>Set an iron post, 28 ins. long, 2 1/2 ins. diam., 27 ins. in the ground, in concrete, with brass cap mkd.</p> <div style="text-align: center;">  <p>AP D-125 HOPI NAVAJO 1979</p> </div> <p>Set a steel fence post alongside the cor.</p> <hr style="width: 20%; margin: 0 auto;"/> <p>Thence,</p> <p>N. 50° 48' E.</p>	
44.06	<p>Point for AP D-126.</p>	

Survey of the Partition Line Between
The Hopi Tribe and the Navajo Tribe, Arizona
Segment "D"

CHAINS		
	<p>Set an iron post, 28 ins. long, 2 1/2 ins. diam., 24 ins. in the ground, in concrete, with brass cap mkd.</p> <div style="text-align: center;">  <p>AP D-126 HOPI NAVAJO 1979</p> </div> <p>Set a steel fence post alongside the cor.</p> <hr style="width: 20%; margin: auto;"/> <p>Thence, N. 57° 04' E.</p>	
<p>28.22</p>	<p>Point for AP D-127.</p> <p>Set an iron post, 28 ins. long, 2 1/2 ins. diam., 26 ins. in the ground, in concrete, with brass cap mkd.</p> <div style="text-align: center;">  <p>AP D-127 HOPI NAVAJO 1979</p> </div> <p>Set a steel fence post alongside the cor.</p> <hr style="width: 20%; margin: auto;"/> <p>Thence, N. 60° 56' E.</p>	
<p>40.00</p>	<p>Point for AP D-128.</p> <p>Set an iron post, 28 ins. long, 2 1/2 ins. diam., 24 ins. in the ground, in concrete, with brass cap mkd.</p> <div style="text-align: center;">  <p>AP D-128 HOPI NAVAJO 1979</p> </div> <p>from which</p> <p style="padding-left: 40px;">A juniper, 18 ins. diam., bears S. 29° W., 106 lks. dist., mkd. AP D-128 NIR BT.</p> <p style="padding-left: 40px;">A juniper, 12 ins. diam., bears N. 79° W., 45 lks. dist., mkd. AP D-128 HIR BT.</p> <p>Set a steel fence post alongside the cor.</p> <hr style="width: 20%; margin: auto;"/> <p>Thence, N. 60° 56' E.</p>	
<p>9.51</p>	<p>Point for AP D-129.</p>	

Survey of the Partition Line Between
The Hopi Tribe and the Navajo Tribe, Arizona
Segment "D"

	CHAINS	
		<p>Set an iron post, 28 ins. long, 2 1/2 ins. diam., 27 ins. in the ground, in concrete, with brass cap mkd.</p> <div style="text-align: center;">  <p>AP D-129 HOPI</p> <p>NAVAJO</p> <p>1979</p> </div> <p>from which</p> <p>A juniper, 15 ins. diam., bears S. 12° E., 79 lks. dist., mkd. AP D-129 NIR BT.</p> <p>A juniper, 17 ins. diam., bears N. 82° W., 89 1/2 lks. dist., mkd. AP D-129 HIR BT.</p> <p>Set a steel fence post alongside the cor.</p> <hr style="width: 20%; margin: auto;"/> <p>Thence,</p> <p>N. 38° 50' E.</p> <p>40.00 Point for AP D-130.</p> <p>Set an iron post, 28 ins. long, 2 1/2 ins. diam., 26 ins. in the ground, in concrete, with brass cap mkd.</p> <div style="text-align: center;">  <p>HOPI</p> <p>NAVAJO AP D-130</p> <p>1979</p> </div> <p>from which</p> <p>A juniper, 12 ins. diam., bears S. 74° E., 53 lks. dist., mkd. AP D-130 NIR BT.</p> <p>A juniper, 12 ins. diam., bears N. 44° W., 58 1/2 lks. dist., mkd. AP D-130 HIR BT.</p> <p>Set a steel fence post alongside the cor.</p> <hr style="width: 20%; margin: auto;"/> <p>Thence,</p> <p>N. 38° 50' E.</p> <p>40.00 Point for AP D-131.</p> <p>Set an iron post, 28 ins. long, 2 1/2 ins. diam., 26 ins. in the ground, in concrete, with brass cap mkd.</p> <div style="text-align: center;">  <p>AP D-131 HOPI</p> <p>NAVAJO</p> <p>1979</p> </div> <p>from which</p> <p>A juniper, 18 ins. diam., bears S. 74° W., 55 1/2 lks. dist., mkd. AP D-131 HIR BT.</p>

Survey of the Partition Line Between
The Hopi Tribe and the Navajo Tribe, Arizona
Segment "D"

CHAINS	
27.46	<p>Set a steel fence post alongside the cor.</p> <hr/> <p>Thence, N. 38° 50' E.</p> <p>Point for AP D-132.</p> <p>Set an iron post, 28 ins. long, 2 1/2 ins. diam., 26 ins. in the ground, in concrete, with brass cap mkd.</p> <div data-bbox="673 685 998 873" style="text-align: center;"> <p>HOPI NAVAJO AP D-132 1979</p> </div> <p>from which</p> <p style="padding-left: 40px;">A juniper, 14 ins. diam., bears N. 21° E., 40 lks. dist., mkd. AP D-132 NIR BT.</p> <p style="padding-left: 40px;">A pinon, 12 ins. diam., bears S. 83° W., 36 lks. dist., mkd. AP D-132 HIR BT.</p>
35.99	<p>Set a steel fence post alongside the cor.</p> <hr/> <p>Thence, N. 14° 46' W.</p> <p>Point for AP D-133.</p> <p>Set an iron post, 28 ins. long, 2 1/2 ins. diam., 25 ins. in the ground, in concrete, with brass cap mkd.</p> <div data-bbox="682 1518 990 1733" style="text-align: center;"> <p>AP D-133 NAVAJO HOPI 1979</p> </div> <p>from which</p> <p style="padding-left: 40px;">A juniper, 9 ins. diam., bears S. 44° E., 39 1/2 lks. dist., mkd. AP D-133 NIR BT.</p> <p style="padding-left: 40px;">A juniper, 8 ins. diam., bears S. 89° W., 74 lks. dist., mkd. AP D-133 HIR BT.</p>
40.00	<p>Set a steel fence post alongside the cor.</p> <hr/> <p>Thence, N. 27° 16' E.</p> <p>Point for AP D-134.</p> <p>Set an iron post, 28 ins. long, 2 1/2 ins. diam., 22 ins. in the ground, in concrete, with brass cap mkd.</p>

Survey of the Partition Line Between
The Hopi Tribe and the Navajo Tribe, Arizona
Segment "D"

CHAINS

AP D-134
HOPI / NAVAJO
1979

from which

A juniper, 16 ins. diam., bears N. $78\frac{3}{4}^{\circ}$ E., 74
lks. dist., mkd. AP D-134 NIR BT.

A pinon, 6 ins. diam., bears N. $41\frac{1}{4}^{\circ}$ W., 35
lks. dist., mkd. AP D-134 HIR BT.

Set a steel fence post alongside the cor.

Thence,

N. $27^{\circ} 16'$ E.

40.00 Point for AP D-135.

Set an iron post, 28 ins. long, 2 1/2 ins. diam., 24
ins. in the ground, in concrete, with brass cap mkd.

AP D-135
HOPI / NAVAJO
1979

from which

A pinon, 8 ins. diam., bears S. $73\frac{1}{2}^{\circ}$ E., 59
lks. dist., mkd. AP D-135 NIR BT.

A juniper, 18 ins. diam., bears S. $89\frac{3}{4}^{\circ}$ W., 98
 $\frac{1}{2}$ lks. dist., mkd. AP D-135 HIR BT.

Set a steel fence post alongside the cor.

Thence,

N. $27^{\circ} 16'$ E.

40.00 Point for AP D-136.

Set an iron post, 28 ins. long, 2 1/2 ins. diam., 22
ins. in the ground, in concrete, with brass cap mkd.

AP D-136
HOPI / NAVAJO
1979

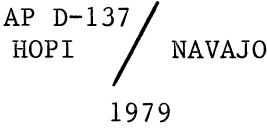
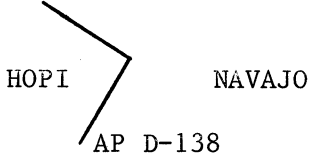

from which

A juniper, 10 ins. diam., bears N. 74° E., 98 lks.
dist., mkd. AP D-136 NIR BT.

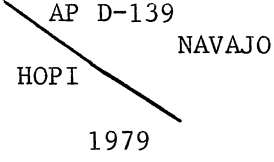
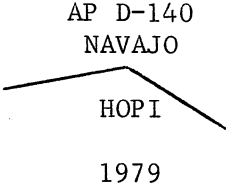
A juniper, 18 ins. diam., bears N. $57\frac{1}{4}^{\circ}$ W., 36
lks. dist., mkd. AP D-136 HIR BT.

Set a steel fence post alongside the cor.

Survey of the Partition Line Between
The Hopi Tribe and the Navajo Tribe, Arizona
Segment "D"

CHAINS	
40.00	<p>Thence, N. 27° 16' E.</p> <p>Point for AP D-137.</p> <p>Set an iron post, 28 ins. long, 2 1/2 ins. diam., 26 ins. in the ground, in concrete, with brass cap mkd.</p> <div style="text-align: center;">  <p>AP D-137 HOPI / NAVAJO 1979</p> </div> <p>from which</p> <p>A juniper, 7 ins. diam., bears S. 53° E., 48 lks. dist., mkd. AP D-137 NIR BT.</p> <p>A juniper, 6 ins. diam., bears N. 88° W., 28 lks. dist., mkd. AP D-137 HIR BT.</p> <p>Set a steel fence post alongside the cor.</p> <hr style="width: 20%; margin: 10px auto;"/> <p>Thence, N. 27° 16' E.</p>
29.37	<p>Point for AP D-138.</p> <p>Set an iron post, 28 ins. long, 2 1/2 ins. diam., 26 ins. in the ground, in concrete, with brass cap mkd.</p> <div style="text-align: center;">  <p>HOPI / NAVAJO AP D-138 1979</p> </div> <p>from which</p> <p>A pinon, 14 ins. diam., bears S. 78° W., 100 lks. dist., mkd. AP D-138 HIR BT.</p> <p>An iron post, 28 ins. long, 2 1/2 ins. diam., firmly set in concrete, projecting 4 ins. above ground, established with the Doppler System by the Bureau of Land Management, bears N. 35° 05' W., 35.88 chs. dist., with brass cap mkd.</p> <div style="text-align: center;"> <p>JMR 10594</p>  <p>HOPI NAVAJO</p> <p>1979</p> </div> <p>Set a steel fence post alongside the cor.</p> <p>NOTE: The geographic information for this station can be obtained from the Defense Mapping Agency Hydrographic - Topographic Center.</p> <hr style="width: 20%; margin: 10px auto;"/>

Survey of the Partition Line Between
The Hopi Tribe and the Navajo Tribe, Arizona
Segment "D"

	CHAINS		
	39.99	<p>Thence, N. 57° 21' W. Point for AP D-139. Set an iron post, 28 ins. long, 2 1/2 ins. diam., 27 ins. in the ground, in concrete, with brass cap mkd.</p> <div style="text-align: center;">  <p>AP D-139 NAVAJO HOPI 1979</p> </div> <p>from which</p> <p>A juniper, 20 ins. diam., bears S. 72° W., 109 1/2 lks. dist., mkd. AP D-139 HIR BT.</p> <p>A juniper, 12 ins. diam., bears N. 24° W., 123 lks. dist., mkd. AP D-139 NIR BT.</p> <p>Set a steel fence post alongside the cor.</p> <hr style="width: 20%; margin: 10px auto;"/>	
	15.73	<p>Thence, N. 56° 43' W. Point for AP D-140. Set an iron post, 28 ins. long, 2 1/2 ins. diam., 26 ins. in the ground, in concrete, with brass cap mkd.</p> <div style="text-align: center;">  <p>AP D-140 NAVAJO HOPI 1979</p> </div> <p>from which</p> <p>A juniper, 20 ins. diam., bears N. 51° E., 70 1/2 lks. dist., mkd. AP D-140 NIR BT.</p> <p>A juniper, 14 ins. diam., bears S. 16° E., 122 1/2 lks. dist., mkd. AP D-140 HIR BT.</p> <p>Set a steel fence post alongside the cor.</p> <hr style="width: 20%; margin: 10px auto;"/>	
	40.00	<p>Thence, S. 83° 21' W. Point for AP D-141. Set an iron post, 28 ins. long, 2 1/2 ins. diam., 26 ins. in the ground, in concrete, with brass cap mkd.</p>	

Survey of the Partition Line Between
The Hopi Tribe and the Navajo Tribe, Arizona
Segment "D"

CHAINS		
	<p style="text-align: center;">AP D-141 NAVAJO <hr/>HOPI 1979</p> <p>from which</p> <p>A pinon, 8 ins. diam., bears S. 11° W., 46 1/2 lks. dist., mkd. AP D-141 HIR BT.</p> <p>A juniper, 18 ins. diam., bears N. 5° W., 93 lks. dist., mkd. AP D-141 NIR BT.</p> <p>Set a steel fence post alongside the cor.</p> <hr style="width: 20%; margin: auto;"/> <p>Thence, S. 83° 21' W.</p>	
40.00	<p>Point for AP D-142.</p> <p>Set an iron post, 28 ins. long, 2 1/2 ins. diam., 26 ins. in the ground, in concrete, with brass cap mkd.</p>	
	<p style="text-align: center;">AP D-142 NAVAJO <hr/>HOPI 1979</p> <p>from which</p> <p>A pinon, 18 ins. diam., bears S. 20° E., 30 lks. dist., mkd. AP D-142 HIR BT.</p> <p>A pinon, 24 ins. diam., bears S. 44° W., 84 lks. dist., mkd. AP D-142 HIR BT.</p> <p>Set a steel fence post alongside the cor.</p> <hr style="width: 20%; margin: auto;"/> <p>Thence, S. 83° 21' W.</p>	
40.00	<p>Point for AP D-143.</p> <p>Set an iron post, 28 ins. long, 2 1/2 ins. diam., 26 ins. in the ground, in concrete, with brass cap mkd.</p>	
	<p style="text-align: center;">AP D-143 NAVAJO <hr/>HOPI 1979</p> <p>from which</p> <p>A juniper, 12 ins. diam., bears S. 41° E., 85 lks. dist., mkd. AP D-143 HIR BT.</p>	

Survey of the Partition Line Between
The Hopi Tribe and the Navajo Tribe, Arizona
Segment "D"

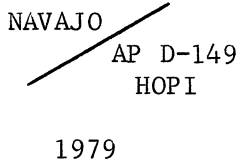
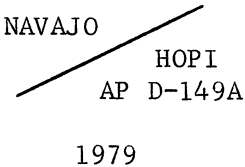
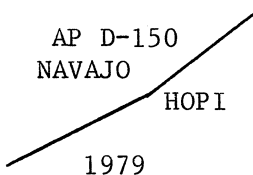
CHAINS		
	<p>A juniper, 8 ins. diam., bears N. 18° W., 59 lks. dist., mkd. AP D-143 NIR BT.</p> <p>Set a steel fence post alongside the cor.</p> <hr/> <p>Thence,</p> <p>S. 83° 21' W.</p>	
40.00	<p>Point for AP D-144.</p> <p>Set an iron post, 28 ins. long, 2 1/2 ins. diam., 8 ins. in the ground to bedrock, cemented in a mound of stone, 4 ft. base to top, with brass cap mkd.</p> <p style="text-align: center;">AP D-144 NAVAJO <hr/>HOPI 1979</p>	
	<p>Set a steel fence post alongside the cor.</p> <hr/> <p>Thence,</p> <p>S. 83° 21' W.</p>	
40.00	<p>Point for AP D-145.</p> <p>Set an iron post, 28 ins. long, 2 1/2 ins. diam., 24 ins. in the ground, in concrete, with brass cap mkd.</p> <p style="text-align: center;">AP D-145 NAVAJO <hr/>HOPI 1979</p>	
	<p>from which</p> <p>A pinon, 7 ins. diam., bears S. 9° E., 39 lks. dist., mkd. AP D-145 HIR BT.</p> <p>A pinon, 5 ins. diam., bears N. 12° W., 70 lks. dist., mkd. AP D-145 NIR BT.</p> <p>Set a steel fence post alongside the cor.</p> <hr/> <p>Thence,</p> <p>S. 83° 21' W.</p>	
27.61	<p>Point for AP D-146.</p> <p>Set an iron post, 28 ins. long, 2 1/2 ins. diam., 16 ins. in the ground to bedrock, cemented in a mound of stone, 3 ft. base to top, with brass cap mkd.</p> <p style="text-align: center;">AP D-146 NAVAJO <hr/>HOPI 1979</p>	

Survey of the Partition Line Between
The Hopi Tribe and the Navajo Tribe, Arizona
Segment "D"

CHAINS		
	<p>from which</p> <p>A juniper, 12 ins. diam., bears S. 58° E., 55 1/2 lks. dist., mkd. AP D-146 HIR BT.</p> <p>A juniper, 14 ins. diam., bears N. 17° W., 57 1/2 lks. dist., mkd. AP D-146 NIR BT.</p> <p>Set a steel fence post alongside the cor.</p> <hr/> <p>Thence,</p> <p>S. 34° 36' W.</p>	
40.00	<p>Point for AP D-147.</p> <p>Set an iron post, 28 ins. long, 2 1/2 ins. diam., 27 ins. in the ground, in concrete, with brass cap mkd.</p> <div data-bbox="730 1008 950 1169" style="text-align: center;"> <p>AP D-147 NAVAJO / HOPI 1979</p> </div> <p>from which</p> <p>A juniper, 12 ins. diam., bears S. 51° E., 141 lks. dist., mkd. AP D-147 HIR BT.</p> <p>A pinon, 8 ins. diam., bears N. 17° W., 147 lks. dist., mkd. AP D-147 NIR BT.</p> <p>Set a steel fence post alongside the cor.</p> <hr/> <p>Thence,</p> <p>S. 34° 36' W.</p>	
8.40	<p>Point for AP D-148.</p> <p>Set an iron post, 28 ins. long, 2 1/2 ins. diam., 24 ins. in the ground, in concrete, with brass cap mkd.</p> <div data-bbox="722 1841 950 2029" style="text-align: center;"> <p>NAVAJO / HOPI AP D-148 1979</p> </div> <p>from which</p> <p>A pinon, 12 ins. diam., bears N. 8° E., 205 lks. dist., mkd. AP D-148 NIR BT.</p> <p>A juniper, 15 ins. diam., bears S. 15° E., 212 lks. dist., (on slope), mkd. AP D-148 HIR BT.</p> <p>Set a steel fence post alongside the cor.</p> <hr/> <p>Thence,</p>	

Survey of the Partition Line Between
The Hopi Tribe and the Navajo Tribe, Arizona
Segment "D"

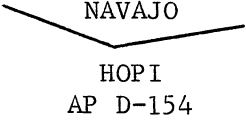
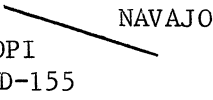

65

	<p>CHAINS</p> <p>40.00</p>	<p>S. 57° 53' W.</p> <p>Point for AP D-149.</p> <p>Set an iron post, 28 ins. long, 2 1/2 ins. diam., 26 ins. in the ground, in concrete, with brass cap mkd.</p> <div style="text-align: center;">  <p>NAVAJO AP D-149 HOPI 1979</p> </div> <p>from which</p> <p>A pinon, 14 ins. diam., bears S. 20° E., 154 1/2 lks. dist., mkd. AP D-149 HIR BT.</p> <p>A pinon, 8 ins. diam., bears N. 5° W., 64 lks. dist., mkd. AP D-149 NIR BT.</p> <p>Set a steel fence post alongside the cor.</p> <hr style="width: 20%; margin: auto;"/> <p>Thence,</p> <p>S. 57° 53' W.</p>	
	<p>40.00</p>	<p>Point for AP D-149A.</p> <p>Set an iron post, 28 ins. long, 2 1/2 ins. diam., 26 ins. in the ground, in concrete, with brass cap mkd.</p> <div style="text-align: center;">  <p>NAVAJO HOPI AP D-149A 1979</p> </div> <p>Set a steel fence post alongside the cor.</p> <hr style="width: 20%; margin: auto;"/> <p>Thence,</p> <p>S. 57° 53' W.</p>	
	<p>13.33</p>	<p>Point for AP D-150.</p> <p>Set an iron post, 28 ins. long, 2 1/2 ins. diam., 26 ins. in the ground, in concrete, with brass cap mkd.</p> <div style="text-align: center;">  <p>AP D-150 NAVAJO HOPI 1979</p> </div> <p>Set a steel fence post alongside the cor.</p> <hr style="width: 20%; margin: auto;"/> <p>Thence,</p> <p>S. 78° 09' W.</p>	

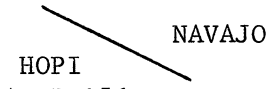
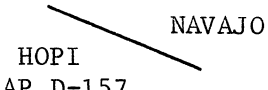
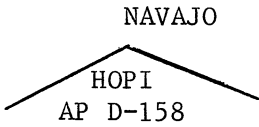
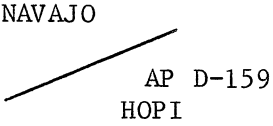
Survey of the Partition Line Between
The Hopi Tribe and the Navajo Tribe, Arizona
Segment "D"

<p>CHAINS 40.00</p>	<p>Point for AP D-151.</p> <p>Set an iron post, 28 ins. long, 2 1/2 ins. diam., 27 ins. in the ground, in concrete, with brass cap mkd.</p> <div style="text-align: center; margin: 20px 0;"> <p>AP D-151 NAVAJO / HOPI 1979</p> </div> <p>Set a steel fence post alongside the cor.</p> <hr style="width: 20%; margin: 10px auto;"/> <p>Thence,</p> <p>S. 78° 09' W.</p>
<p>40.00</p>	<p>Point for AP D-152.</p> <p>Set an iron post, 28 ins. long, 2 1/2 ins. diam., 25 ins. in the ground, in concrete, with brass cap mkd.</p> <div style="text-align: center; margin: 20px 0;"> <p>AP D-152 NAVAJO / HOPI 1979</p> </div> <p>Set a steel fence post alongside the cor.</p> <hr style="width: 20%; margin: 10px auto;"/> <p>Thence,</p> <p>S. 78° 09' W.</p>
<p>40.00</p>	<p>Point for AP D-153.</p> <p>Set an iron post, 28 ins. long, 2 1/2 ins. diam., 24 ins. in the ground, in concrete, with brass cap mkd.</p> <div style="text-align: center; margin: 20px 0;"> <p>AP D-153 NAVAJO / HOPI 1979</p> </div> <p>Set a steel fence post alongside the cor.</p> <hr style="width: 20%; margin: 10px auto;"/> <p>Thence,</p> <p>S. 78° 09' W.</p>
<p>43.53</p>	<p>Point for AP D-154.</p> <p>Set an iron post, 28 ins. long, 2 1/2 ins. diam., 22 ins. in the ground to bedrock, in concrete, with brass cap mkd.</p>

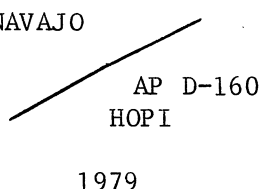
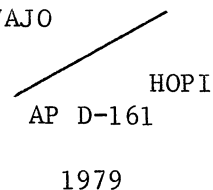
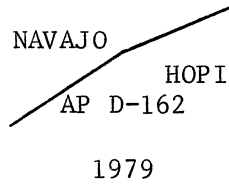
Survey of the Partition Line Between
The Hopi Tribe and the Navajo Tribe, Arizona
Segment "D"

	CHAINS	
		<p style="text-align: center;">  NAVAJO HOPI AP D-154 1979 </p> <p>from which</p> <p>A pinon, 14 ins. diam., bears S. 64° W., 175 1/2 lks. dist., mkd. AP D-154 HIR BT.</p> <p>A juniper, 18 ins. diam., bears N. 53° W., 105 lks. dist., mkd. AP D-154 NIR BT.</p> <p>Set a steel fence post alongside the cor.</p> <hr style="width: 20%; margin: 10px auto;"/> <p>Thence,</p> <p>N. 60° 39' W.</p> <p>40.00 Point for AP D-155.</p> <p>Set an iron post, 28 ins. long, 2 1/2 ins. diam., 25 ins. in the ground, in concrete, with brass cap mkd.</p> <p style="text-align: center;">  NAVAJO HOPI AP D-155 1979 </p> <p>from which</p> <p>An iron post, 28 ins. long, 2 1/2 ins. diam., firmly set in concrete, projecting 4 ins. above ground, established with the Doppler System, by the Bureau of Land Management, bears N. 76° 41' W., 24.22 chs. dist., with brass cap mkd.</p> <p style="text-align: center;"> JMR 10596  HOPI-NAVAJO 1979 </p> <p>Set a steel fence post alongside the cor.</p> <p>NOTE: The geographic information for this station can be obtained from the Defense Mapping Agency Hydrographic - Topographic Center.</p> <hr style="width: 20%; margin: 10px auto;"/> <p>Thence,</p> <p>N. 60° 39' W.</p> <p>40.00 Point for AP D-156.</p> <p>Set an iron post, 28 ins. long, 2 1/2 ins. diam., 26 ins. in the ground, in concrete, with brass cap mkd.</p>

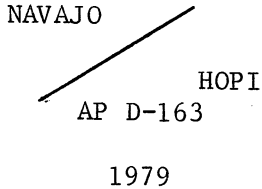
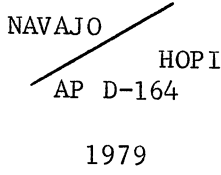
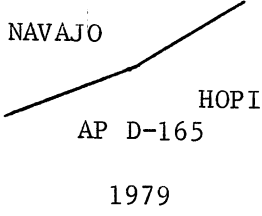
Survey of the Partition Line Between
The Hopi Tribe and the Navajo Tribe, Arizona
Segment "D"

CHAINS		
	<p style="text-align: center;">  HOPI AP D-156 1979 </p> <p>Set a steel fence post alongside the cor.</p> <hr style="width: 20%; margin: auto;"/> <p>Thence, N. 60° 39' W.</p>	
40.00	<p>Point for AP D-157.</p> <p>Set an iron post, 28 ins. long, 2 1/2 ins. diam., 24 ins. in the ground, in concrete, with brass cap mkd.</p>	
	<p style="text-align: center;">  HOPI AP D-157 1979 </p> <p>Set a steel fence post alongside the cor.</p> <hr style="width: 20%; margin: auto;"/> <p>Thence, N. 60° 39' W.</p>	
24.36	<p>Point for AP D-158.</p> <p>Set an iron post, 28 ins. long, 2 1/2 ins. diam., 20 ins. in the ground to bedrock, cemented in a mound of stone, 2 ft. base to top, with brass cap mkd.</p>	
	<p style="text-align: center;">  NAVAJO HOPI AP D-158 1979 </p> <p>Set a steel fence post alongside the cor.</p> <hr style="width: 20%; margin: auto;"/> <p>Thence, S. 61° 13' W.</p>	
40.00	<p>Point for AP D-159.</p> <p>Set an iron post, 28 ins. long, 2 1/2 ins. diam., 26 ins. in the ground, in concrete, with brass cap mkd.</p>	
	<p style="text-align: center;">  NAVAJO AP D-159 HOPI 1979 </p> <p>from which</p>	

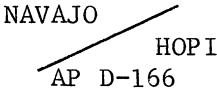
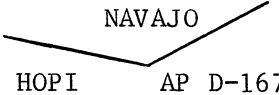
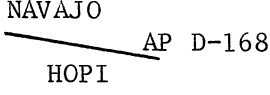

Survey of the Partition Line Between
The Hopi Tribe and the Navajo Tribe, Arizona
Segment "D"

	CHAINS		
		<p>A pinon, 18 ins. diam., bears N. 3° E., 45 lks. dist., mkd. AP D-159 NIR BT.</p> <p>A juniper, 24 ins. diam., bears S. 20° E., 145 lks. dist., mkd. AP D-159 HIR BT.</p> <p>Set a steel fence post alongside the cor.</p> <hr/> <p>Thence,</p> <p>S. 61° 13' W.</p>	
	25.80	<p>Point for AP D-160.</p> <p>Set an iron post, 28 ins. long, 2 1/2 ins. diam., 26 ins. in the ground, in concrete, with brass cap mkd.</p> <div style="text-align: center;"> <p>NAVAJO</p>  <p>1979</p> </div> <p>Set a steel fence post alongside the cor.</p> <hr/> <p>Thence,</p> <p>S. 60° 00' W.</p>	
	40.00	<p>Point for AP D-161.</p> <p>Set an iron post, 28 ins. long, 2 1/2 ins. diam., 25 ins. in the ground, in concrete, with brass cap mkd.</p> <div style="text-align: center;"> <p>NAVAJO</p>  <p>1979</p> </div> <p>Set a steel fence post alongside the cor.</p> <hr/> <p>Thence,</p> <p>S. 60° 00' W.</p>	
	27.31	<p>Point for AP D-162.</p> <p>Set an iron post, 28 ins. long, 2 1/2 ins. diam., 26 ins. in the ground, in concrete, with brass cap mkd.</p> <div style="text-align: center;"> <p>NAVAJO</p>  <p>1979</p> </div> <p>Set a steel fence post alongside the cor.</p> <hr/>	

Survey of the Partition Line Between
The Hopi Tribe and the Navajo Tribe, Arizona
Segment "D"

CHAINS		
40.00	<p>Thence, S. 50° 59' W. Point for AP D-163. Set an iron post, 28 ins. long, 2 1/2 ins. diam., 25 ins. in the ground, in concrete, with brass cap mkd.</p> <div style="text-align: center;">  <p>NAVAJO HOPI AP D-163 1979</p> </div> <p>Set a steel fence post alongside the cor.</p> <hr style="width: 20%; margin: auto;"/>	
40.00	<p>Thence, S. 50° 59' W. Point for AP D-164. Set an iron post, 28 ins. long, 2 1/2 ins. diam., 26 ins. in the ground, in concrete, with brass cap mkd.</p> <div style="text-align: center;">  <p>NAVAJO HOPI AP D-164 1979</p> </div> <p>Set a steel fence post alongside the cor.</p> <hr style="width: 20%; margin: auto;"/>	
8.78	<p>Thence, S. 50° 59' W. Point for AP D-165. Set an iron post, 28 ins. long, 2 1/2 ins. diam., 26 ins. in the ground, in concrete, with brass cap mkd.</p> <div style="text-align: center;">  <p>NAVAJO HOPI AP D-165 1979</p> </div> <p>Set a steel fence post alongside the cor.</p> <hr style="width: 20%; margin: auto;"/>	
40.00	<p>Thence, S. 63° 22' W. Point for AP D-166. Set an iron post, 28 ins. long, 2 1/2 ins. diam., 25 ins. in the ground, in concrete, with brass cap mkd.</p>	


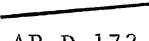
Survey of the Partition Line Between
The Hopi Tribe and the Navajo Tribe, Arizona
Segment "D"

	CHAINS		
		<p style="text-align: center;">  1979 Set a steel fence post alongside the cor. <hr style="width: 20%; margin: 0 auto;"/> Thence, S. 63° 22' W. Point for AP D-167. Set an iron post, 28 ins. long, 2 1/2 ins. diam., 24 ins. in the ground, in concrete, with brass cap mkd. </p>	
	27.55	<p style="text-align: center;">  1979 Set a steel fence post alongside the cor. <hr style="width: 20%; margin: 0 auto;"/> Thence, N. 81° 31' W. Point for AP D-168. Set an iron post, 28 ins. long, 2 1/2 ins. diam., 26 ins. in the ground, in concrete, with brass cap mkd. </p>	
	40.00	<p style="text-align: center;">  1979 Set a steel fence post alongside the cor. <hr style="width: 20%; margin: 0 auto;"/> Thence, N. 81° 31' W. Point for AP D-169. Set an iron post, 28 ins. long, 2 1/2 ins. diam., 27 ins. in the ground, in concrete, with brass cap mkd. </p>	
	15.19	<p style="text-align: center;">  1979 Set a steel fence post alongside the cor. <hr style="width: 20%; margin: 0 auto;"/> </p>	

Survey of the Partition Line Between
The Hopi Tribe and the Navajo Tribe, Arizona
Segment "D"

CHAINS		
38.47	<p>Thence, N. 40° 44' W. Point for AP D-170. Set an iron post, 28 ins. long, 2 1/2 ins. diam., 26 ins. in the ground, in concrete, with brass cap mkd.</p> <div data-bbox="722 658 1023 846" style="text-align: center;"> <p>NAVAJO AP D-170 HOPI 1979</p> </div> <p>from which A pinon, 8 ins. diam., bears N. 45° E., 120 1/2 lks. dist., mkd. AP D-170 NIR BT. Set a steel fence post alongside the cor.</p>	
40.00	<p>Thence, N. 73° 54' W. Point for AP D-171. Set an iron post, 28 ins. long, 2 1/2 ins. diam., 10 ins. in the ground to bedrock, cemented in a mound of stone, 4 ft. base to top, with brass cap mkd.</p> <div data-bbox="673 1491 1006 1653" style="text-align: center;"> <p>NAVAJO AP D-171 HOPI 1979</p> </div> <p>from which A juniper, 14 ins. diam., bears S. 32° W., 49 lks. dist., mkd. AP D-171 HIR BT. A juniper, 10 ins. diam., bears N. 28° W., 63 lks. dist., mkd. AP D-171 NIR BT. Set a steel fence post alongside the cor.</p>	
29.40	<p>Thence, N. 73° 54' W. Point for AP D-172. Set an iron post, 28 ins. long, 2 1/2 ins. diam., 12 ins. in the ground to bedrock, cemented in a mound of stone, 3 ft. base to top, with brass cap mkd.</p>	

Survey of the Partition Line Between
The Hopi Tribe and the Navajo Tribe, Arizona
Segment "D"

CHAINS	
	<div style="text-align: center;"> <p>NAVAJO</p> <p>AP D-172</p>  <p>HOPI</p> <p>1979</p> </div> <p>from which</p> <p>A juniper, 12 ins. diam., bears S. 85° E., 48 1/2 lks. dist., mkd. AP D-172 NIR BT.</p> <p>A pinon, 7 ins. diam., bears N. 30° W., 96 1/2 lks. dist., mkd. AP D-172 NIR BT.</p> <p>Set a steel fence post alongside the cor.</p> <hr style="width: 20%; margin: 10px auto;"/> <p>Thence,</p> <p>S. 77° 18' W.</p> <p>40.00 Point for AP D-173.</p> <p>Set an iron post, 28 ins. long, 2 1/2 ins. diam., 20 ins. in the ground, in concrete, with brass cap mkd.</p>
	<div style="text-align: center;"> <p>NAVAJO</p> <p>AP D-173</p>  <p>HOPI</p> <p>1979</p> </div> <p>from which</p> <p>A pinon, 8 ins. diam., bears N. 50° E., 42 1/2 lks. dist., on slope, mkd. AP D-173 NIR BT.</p> <p>A juniper, 6 ins. diam., bears S. 20° W., 31 lks. dist., on slope, mkd. AP D-173 HIR BT.</p> <p>Set a steel fence post alongside the cor.</p> <hr style="width: 20%; margin: 10px auto;"/> <p>Thence,</p> <p>S. 77° 18' W.</p> <p>40.00 Point for AP D-174, falls on a vertical sandstone face where it is impracticable to establish a permanent monument.</p> <hr style="width: 20%; margin: 10px auto;"/> <p>Thence,</p> <p>S. 77° 18' W.</p>
0.30	<p>Point selected for the witness cor. to AP D-174.</p> <p>Set an iron post, 28 ins. long, 2 1/2 ins. diam., 18 ins. in the ground to bedrock, in a mound of stone, 3 ft. base to top, with brass cap mkd.</p>

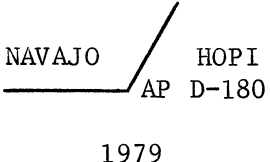
Survey of the Partition Line Between
The Hopi Tribe and the Navajo Tribe, Arizona
Segment "D"

CHAINS		
	<p style="text-align: center;">W C NAVAJO → AP D-174 HOPI 1979</p> <p>Set a steel fence post alongside the cor.</p>	
<p>40.00</p>	<p>Point for AP D-175.</p> <p>Set an iron post, 28 ins. long, 2 1/2 ins. diam., 26 ins. in the ground, in concrete, with brass cap mkd.</p> <p style="text-align: center;"><u>NAVAJO</u> AP D-175 HOPI 1979</p> <p>from which</p> <p style="padding-left: 40px;">A pinon, 10 ins. diam., bears NORTH, 111 1/2 lks. dist., mkd. AP D-175 NIR BT.</p> <p style="padding-left: 40px;">A pinon, 6 ins. diam., bears S. 15° W., 45 1/2 lks. dist., mkd. AP D-175 HIR BT.</p> <p>Set a steel fence post alongside the cor.</p> <hr style="width: 20%; margin-left: auto; margin-right: auto;"/> <p>Thence,</p> <p>S. 77° 18' W.</p>	
<p>40.00</p>	<p>Point for AP D-176.</p> <p>Set an iron post, 28 ins. long, 2 1/2 ins. diam., 26 ins. in the ground, in concrete, with brass cap mkd.</p> <p style="text-align: center;"><u>NAVAJO</u> AP D-176 HOPI 1979</p> <p>from which</p> <p style="padding-left: 40px;">A juniper, 16 ins. diam., bears N. 18° E., 75 lks. dist., mkd. AP D-176 NIR BT.</p> <p style="padding-left: 40px;">A juniper, 18 ins. diam., bears S. 50° E., 31 lks. dist., mkd. AP D-176 HIR BT.</p> <p>Set a steel fence post alongside the cor.</p> <hr style="width: 20%; margin-left: auto; margin-right: auto;"/>	

Survey of the Partition Line Between
The Hopi Tribe and the Navajo Tribe, Arizona
Segment "D"

CHAINS		
	<p>Thence, S. 77° 18' W.</p> <p>9.67 Point for AP D-177.</p> <p>Set an iron post, 28 ins. long, 2 1/2 ins. diam., 18 ins. in the ground to bedrock, in a mound of stone, 2 ft. base to top, with brass cap mkd.</p> <div data-bbox="812 672 1055 833" style="text-align: center;"> <p>NAVAJO AP D-177 HOPI 1979</p> </div> <p>from which</p> <p>A juniper, 18 ins. diam., bears S. 20° E., 45 lks. dist., mkd. AP D-177 HIR BT.</p> <p>A juniper, 18 ins. diam., bears S. 80° W., 87 lks. dist., mkd. AP D-177 NIR BT.</p> <p>Set a steel fence post alongside the cor.</p> <hr style="width: 20%; margin: auto;"/> <p>Thence, S. 32° 18' W.</p>	
	<p>40.00 Point for AP D-178.</p> <p>Set an iron post, 28 ins. long, 2 1/2 ins. diam., 26 ins. in the ground, in concrete, with brass cap mkd.</p> <div data-bbox="779 1478 1104 1693" style="text-align: center;"> <p>NAVAJO HOPI AP D-178 1979</p> </div> <p>from which</p> <p>A juniper, 18 ins. diam., bears N. 84° E., 61 lks. dist., mkd. AP D-178 HIR BT.</p> <p>Set a steel fence post alongside the cor.</p> <hr style="width: 20%; margin: auto;"/>	
	<p>40.00 Point for AP D-179.</p> <p>Set an iron post, 28 ins. long, 2 1/2 ins. diam., 26 ins. in the ground, in concrete, with brass cap mkd.</p> <div data-bbox="812 2257 1088 2446" style="text-align: center;"> <p>NAVAJO HOPI AP D-179 1979</p> </div>	

Survey of the Partition Line Between
The Hopi Tribe and the Navajo Tribe, Arizona
Segment "D"

CHAINS		
21.44	<p>Set a steel fence post alongside the cor.</p> <hr/> <p>Thence, S. 32° 18' W.</p> <p>Point for AP D-180.</p> <p>Set an iron post, 28 ins. long, 2 1/2 ins. diam., 26 ins. in the ground, in concrete, with brass cap mkd.</p> <div style="text-align: center;">  <p>NAVAJO / HOPI AP D-180 1979</p> </div> <p>from which</p> <p>An iron post, 28 ins. long, 2 1/2 ins. diam., firmly set in concrete, projecting 4 ins. above ground, established with the Doppler System, by the Bureau of Land Management, bears N. 61° 12' E., 6.32 chs. dist., with brass cap mkd.</p> <div style="text-align: center;"> <p>JMR 10597 △ HOPI NAVAJO 1979</p> </div> <p>Set a steel fence post alongside the cor.</p> <p>NOTE: The geographic information for this station can be obtained from the Defense Mapping Agency Hydrographic - Topographic Center.</p> <hr/> <p>Thence, WEST</p>	
40.00	<p>Point for AP D-181.</p> <p>Set a brass tablet, 3 1/4 ins. diam, 3 1/2 in. stem, cemented in a drill hole, in sandstone, with top mkd.</p> <div style="text-align: center;"> <p>NAVAJO HOPI AP D-181 1980</p> </div> <p>from which</p> <p>A juniper, 18 ins. diam., bears N. 28 3/4° E., 84 lks. dist., mkd. AP D-181 NIR BT.</p> <p>A juniper, 8 ins. diam., bears S. 11 3/4° E., 155 lks. dist., mkd. AP D-181 HIR BT.</p> <hr/>	

Survey of the Partition Line Between
The Hopi Tribe and the Navajo Tribe, Arizona
Segment "D"

CHAINS		
40.00	<p>Thence, WEST Point for AP D-182.</p> <p>Set an aluminum post, 30 ins. long, 2 1/2 ins. diam., 22 ins. in the ground, in concrete, with aluminum cap mkd.</p> <p style="text-align: center;">NAVAJO ----- HOPI AP D-182 1980</p> <p>Set a steel fence post alongside the cor.</p> <p>This cor. is located 100 ft. E. of a ridge bearing N. and S.</p> <hr style="width: 20%; margin: auto;"/>	
40.00	<p>Thence, WEST Point for AP D-183.</p> <p>Set an aluminum post, 30 ins. long, 2 1/2 ins. diam., 26 ins. in the ground, in concrete, with aluminum cap mkd.</p> <p style="text-align: center;">NAVAJO ----- HOPI AP D-183 1980</p> <p>Set a steel fence post alongside the cor.</p> <hr style="width: 20%; margin: auto;"/>	
40.00	<p>Thence, WEST Point for AP D-184.</p> <p>Set an aluminum post, 30 ins. long, 2 1/2 ins. diam., 26 ins. in the ground, in concrete, with aluminum cap mkd.</p> <p style="text-align: center;">NAVAJO ----- HOPI AP D-184 1980</p> <p>from which</p> <p style="text-align: center;">A juniper, 15 ins. diam., bears S. 30° E., 28 1/2 lks. dist., mkd. AP D-184 HIR BT.</p>	

Survey of the Partition Line Between
The Hopi Tribe and the Navajo Tribe, Arizona
Segment "D"

CHAINS		
40.00	<p>A juniper, 12 ins. diam., bears N. 30° W., 31 1/2 lks. dist., mkd. AP D-184 NIR BT.</p> <p>Set a steel fence post alongside the cor.</p> <hr/> <p>Thence, WEST, Point for AP D-185.</p> <p>Set an aluminum post, 30 ins. long, 2 1/2 ins. diam., 26 ins. in the ground, in concrete, with aluminum cap mkd.</p>	
40.00	<p style="text-align: center;">NAVAJO ----- HOPI AP D-185</p> <p>Set a steel fence post alongside the cor.</p> <p>Cor. is located 66 ft. W. of center of draw, course S.</p> <hr/> <p>Thence, WEST Point for AP D-186.</p> <p>Set an aluminum post, 30 ins. long, 2 1/2 ins. diam., 24 ins. in the ground, in concrete, with aluminum cap mkd.</p>	
40.00	<p style="text-align: center;">NAVAJO ----- HOPI AP D-186 1980</p> <p>Set a steel fence post alongside the cor.</p> <hr/> <p>Thence, WEST Point for AP D-187.</p> <p>Set an aluminum post, 30 ins. long, 2 1/2 ins. diam., 24 ins. in the ground, in concrete, with aluminum cap mkd.</p> <p style="text-align: center;">NAVAJO ----- HOPI AP D-187 1980</p> <p>from which</p>	

Survey of the Partition Line Between
The Hopi Tribe and the Navajo Tribe, Arizona
Segment "D"

	CHAINS		
		<p>A pinon, 12 ins. diam., bears S. 29 3/4° W., 91 lks. dist., mkd. AP D-187 HIR BT.</p> <p>A pinon, 14 ins. diam., bears N. 22 1/2° W., 81 1/2 lks. dist., mkd. AP D-187 NIR BT.</p> <p>Set a steel fence post alongside the cor.</p> <hr/> <p>Thence,</p> <p>WEST</p> <p>40.00 Point for AP D-188.</p> <p>Set an aluminum post, 30 ins. long, 2 1/2 ins. diam., 24 ins. in the ground, in concrete, with aluminum cap mkd.</p>	
		<p style="text-align: center;">NAVAJO</p> <hr style="width: 20%; margin: auto;"/> <p style="text-align: center;">HOPI AP D-188</p> <p style="text-align: center;">1980</p> <p>Set a steel fence post alongside the cor.</p> <hr/> <p>Thence,</p> <p>WEST</p> <p>40.00 Point for AP D-189.</p> <p>Set an aluminum post, 30 ins. long, 2 1/2 ins. diam., 22 ins. in the ground, in a mound of stone, 2 1/2 ft. base to top, with aluminum cap mkd.</p>	
		<p style="text-align: center;">NAVAJO</p> <hr style="width: 20%; margin: auto;"/> <p style="text-align: center;">HOPI AP D-189</p> <p style="text-align: center;">1980</p> <p>from which</p> <p>A juniper, 8 ins. diam., bears N. 24° W., 36 1/2 lks. dist., mkd. AP D-189 NIR BT.</p> <p>Set a steel fence post alongside the cor.</p> <p>This cor. is located 10 lks. S. of center of a small wash, course E.</p> <hr/> <p>Thence,</p> <p>WEST</p> <p>40.00 Point for AP D-190.</p>	

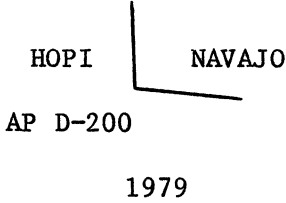
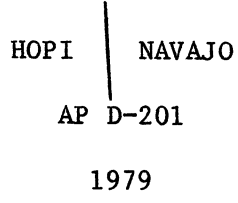
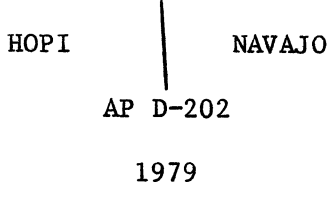
Survey of the Partition Line Between
The Hopi Tribe and the Navajo Tribe, Arizona
Segment "D"

CHAINS	
	<p>Set an aluminum post, 30 ins. long, 2 1/2 ins. diam., 22 ins. in the ground, in a mound of stone, 2 1/2 ft. base to top, with aluminum cap mkd.</p>
	<p>NAVAJO</p> <hr style="width: 20%; margin: auto;"/> <p>HOPI AP D-190</p> <p>1980</p>
	<p>Set a steel fence post alongside the cor.</p> <hr style="width: 20%; margin: auto;"/>
	<p>Thence,</p>
	<p>WEST</p>
40.00	<p>Point for AP D-191.</p> <p>Set an aluminum post, 30 ins. long, 2 1/2 ins. diam., 24 ins. in the ground, in a mound of stone, 2 1/2 ft. base to top, with aluminum cap mkd.</p>
	<p>NAVAJO</p> <hr style="width: 20%; margin: auto;"/> <p>HOPI AP D-191</p> <p>1980</p>
	<p>from which</p> <p style="padding-left: 40px;">A pinon, 10 ins. diam., bears S. 45 1/4° E., 32 lks. dist., mkd. AP D-191 HIR BT.</p> <p style="padding-left: 40px;">A juniper, 8 ins. diam., bears N. 7° W., 27 lks. dist., mkd. AP D-191 NIR BT.</p> <p>Cor. is located 25 lks. W. of center of a large wash, course S.</p> <hr style="width: 20%; margin: auto;"/>
	<p>Thence,</p>
	<p>WEST</p>
40.00	<p>Point for AP D-192.</p> <p>Set an aluminum post, 30 ins. long, 2 1/2 ins. diam., 8 ins. in the ground to bedrock, in a mound of stone, 3 1/2 ft. base to top, with aluminum cap mkd.</p>
	<p>NAVAJO</p> <hr style="width: 20%; margin: auto;"/> <p>HOPI AP D-192</p> <p>1980</p>
	<p>from which</p> <p style="padding-left: 40px;">A pinon, 18 ins. diam., bears S. 38 1/2° W., 38 1/2 lks. dist., mkd. AP D-192 HIR BT.</p>

Survey of the Partition Line Between
The Hopi Tribe and the Navajo Tribe, Arizona
Segment "D"

	CHAINS		
	40.00	<p>Set a steel fence post alongside the cor.</p> <hr/> <p>Thence,</p> <p>WEST</p> <p>Point for AP D-193.</p> <p>Set an aluminum post, 30 ins. long, 2 1/2 ins. diam., 24 ins. in the ground, in concrete, with aluminum cap mkd.</p> <p style="text-align: center;">NAVAJO</p> <hr style="width: 20%; margin: auto;"/> <p style="text-align: center;">HOPI AP D-193</p> <p style="text-align: center;">1980</p> <p>from which</p> <p style="padding-left: 40px;">A pinon, 14 ins. diam., bears S. 55 3/4° W., 86 1/2 lks. dist., mkd. AP D-193 HIR BT.</p> <p style="padding-left: 40px;">A pinon, 8 ins. diam., bears N. 36 1/4° W., 69 1/2 lks. dist., mkd. AP D-193 NIR BT.</p> <p>Set a steel fence post alongside the cor.</p> <hr/> <p>Thence,</p> <p>S. 85° 00' W.</p>	
	40.00	<p>Point for AP D-194.</p> <p>Set an aluminum post, 30 ins. long, 2 1/2 ins. diam., 24 ins. in the ground, in concrete, with top mkd.</p> <p style="text-align: center;">NAVAJO</p> <hr style="width: 20%; margin: auto;"/> <p style="text-align: center;">HOPI AP D-194</p> <p style="text-align: center;">1980</p> <p>from which</p> <p style="padding-left: 40px;">The SW cor. of a concrete block house, bears N. 36° 37' W., 6.25 chs. dist.</p> <p style="padding-left: 40px;">The NE cor. of a stucco house, bears N. 26° 50' W., 5.59 chs. dist.</p> <p>Set a steel fence post alongside the cor.</p> <hr/> <p>NOTE: The angle points 195 through 199 are omitted.</p> <hr/> <p>Thence,</p> <p>N. 85° 22' W.</p>	

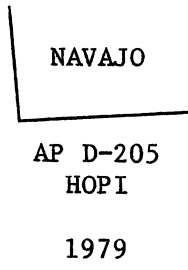
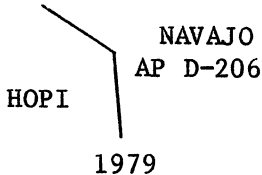
Survey of the Partition Line Between
The Hopi Tribe and the Navajo Tribe, Arizona
Segment "D"

<p>CHAINS 42.21</p>	<p>Point for AP D-200.</p> <p>Set an iron post, 28 ins. long, 2 1/2 ins. diam., 26 ins. in the ground, with brass cap mkd.</p> <div style="text-align: center;">  <p>HOPI NAVAJO</p> <p>AP D-200</p> <p>1979</p> </div> <p>from which</p> <p>A juniper, 10 ins. diam., bears S. 54° W., 63 1/2 lks. dist., mkd. AP D-200 HIR BT.</p> <p>U.S. Geological Survey triangulation station "KELLY 1970," bears N. 2° 51' W., 393.71 chs. dist., monumented with a standard U. S. Geological Survey tablet, set in concrete post, projecting 3 ins. above ground, with top mkd. KELLY 1970 and a triangle.</p> <hr/> <p>Thence,</p> <p>N. 2° 05' W.</p>
<p>40.00</p>	<p>Point for AP D-201.</p> <p>Set an iron post, 28 ins. long, 2 1/2 ins. diam., 24 ins. in the ground, with brass cap mkd.</p> <div style="text-align: center;">  <p>HOPI NAVAJO</p> <p>AP D-201</p> <p>1979</p> </div> <p>from which</p> <p>A juniper, 12 ins. diam., bears N. 38° E., 34 lks. dist., mkd. AP D-201 NIR BT.</p> <p>A juniper, 16 ins. diam., bears N. 21° W., 59 lks. dist., mkd. AP D-201 HIR BT.</p> <p>Set a steel fence post alongside the cor.</p> <hr/> <p>Thence,</p> <p>N. 2° 05' W.</p>
<p>40.00</p>	<p>Point for AP D-202.</p> <p>Set an iron post, 28 ins. long, 2 1/2 ins. diam., 25 ins. in the ground, with brass cap mkd.</p> <div style="text-align: center;">  <p>HOPI NAVAJO</p> <p>AP D-202</p> <p>1979</p> </div>

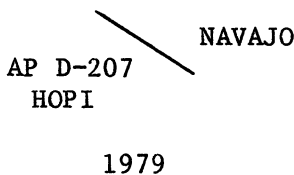
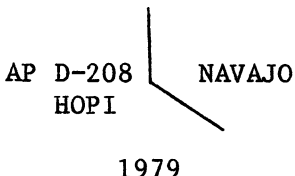
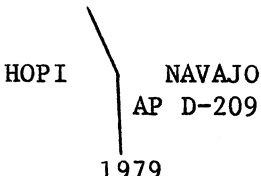
Survey of the Partition Line Between
The Hopi Tribe and the Navajo Tribe, Arizona
Segment "D"

	CHAINS		
		<p>from which</p> <p>A juniper, 25 ins. diam., bears S. 28° E., 81 lks. dist., mkd. AP D-202 NIR BT.</p> <p>A juniper, 20 ins. diam., bears S. 46° W., 83 1/2 lks. dist., mkd. AP D-202 HIR BT.</p> <p>Set a steel fence post alongside the cor.</p> <hr/> <p>Thence,</p> <p>N. 2° 05' W.</p>	
11.71		<p>Point for AP D-203.</p> <p>Set an iron post, 28 ins. long, 2 1/2 ins. diam., 26 ins. in the ground, with brass cap mkd.</p> <div data-bbox="787 1016 1096 1177" style="text-align: center;"> <p>NAVAJO</p> </div> <p>from which</p> <p>A pinon, 12 ins. diam., bears N. 41° E., 78 1/2 lks. dist., mkd. AP D-203 NIR BT.</p> <p>A juniper, 18 ins. diam., bears S. 70° W., 149 lks. dist., mkd. AP D-203 HIR BT.</p> <p>Set a steel fence post alongside the cor.</p> <hr/> <p>Thence,</p> <p>S. 87° 06' W.</p>	
40.00		<p>Point for AP D-204.</p> <p>Set an iron post, 28 ins. long, 2 1/2 ins. diam., 24 ins. in the ground, with brass cap mkd.</p> <div data-bbox="868 1881 1006 2069" style="text-align: center;"> <p>NAVAJO</p> <hr/> <p>AP D-204</p> <p>HOPI</p> <p>1979</p> </div> <p>from which</p> <p>A juniper, 18 ins. diam., bears N. 15° E., 45 lks. dist., mkd. AP D-204 NIR BT.</p> <p>A juniper, 6 ins. diam., bears S. 4° E., 24 1/2 lks. dist., mkd. AP D-204 HIR BT.</p> <p>Set a steel fence post alongside the cor.</p> <hr/> <p>Thence,</p>	

Survey of the Partition Line Between
The Hopi Tribe and the Navajo Tribe, Arizona
Segment "D"

<p>CHAINS</p> <p>37.73</p>	<p>S. 87° 06' W.</p> <p>Point for AP D-205.</p> <p>Set an iron post, 28 ins. long, 2 1/2 ins. diam., 6 ins. in the ground to bedrock, in a mound of stone, 3 ft. base to top, with brass cap mkd.</p> <div style="text-align: center;">  <p>NAVAJO</p> <p>AP D-205 HOPI</p> <p>1979</p> </div> <p>from which</p> <p>A juniper, 16 ins. diam., bears N. 15° E., 77 1/2 lks. dist., mkd. AP D-205 NIR BT.</p> <p>A juniper, 20 ins. diam., bears S. 75° W., 58 lks. dist., mkd. AP D-205 HIR BT.</p> <p>Set a steel fence post alongside the cor.</p> <hr style="width: 20%; margin: 10px auto;"/> <p>Thence,</p> <p>N. 7° 00' W.</p>
<p>18.10</p>	<p>Point for AP D-206.</p> <p>Set an iron post, 28 ins. long, 2 1/2 ins. diam., 24 ins. in the ground, with brass cap mkd.</p> <div style="text-align: center;">  <p>NAVAJO</p> <p>AP D-206</p> <p>HOPI</p> <p>1979</p> </div> <p>from which</p> <p>A juniper, 8 ins. diam., bears N. 35° E., 43 lks. dist., mkd. AP D-206 NIR BT.</p> <p>A juniper, 20 ins. diam., bears S. 45° W., 37 lks. dist., mkd. AP D-206 HIR BT.</p> <p>Set a steel fence post alongside the cor.</p> <hr style="width: 20%; margin: 10px auto;"/> <p>Thence,</p> <p>N. 52° 59' W.</p>
<p>40.00</p>	<p>Point for AP D-207.</p> <p>Set an iron post, 28 ins. long, 2 1/2 ins. diam., 24 ins. in the ground, with brass cap mkd.</p>

Survey of the Partition Line Between
The Hopi Tribe and the Navajo Tribe, Arizona
Segment "D"

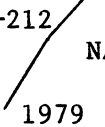
CHAINS		
	<div style="text-align: center;">  <p>AP D-207 HOPI</p> <p>1979</p> </div> <p>from which</p> <p>A juniper, 12 ins. diam., bears N. 50° E., 55 lks. dist., mkd. AP D-207 NIR BT.</p> <p>A juniper, 16 ins. diam., bears SOUTH, 23 1/2 lks. dist., mkd. AP D-207 HIR BT.</p> <p>Set a steel fence post alongside the cor.</p> <hr style="width: 20%; margin: auto;"/> <p>Thence,</p> <p>N. 52° 59' W.</p>	
9.47	<p>Point for AP D-208.</p> <p>Set an iron post, 28 ins. long, 2 1/2 ins. diam., 6 ins. in the ground to bedrock, cemented in a mound of stone, 3 ft. base to top, with brass cap mkd.</p> <div style="text-align: center;">  <p>AP D-208 HOPI</p> <p>1979</p> </div> <p>from which</p> <p>A pinon, 8 ins. diam., bears N. 38° E., 87 lks. dist., mkd. AP D-208 NIR BT.</p> <p>A pinon, 8 ins. diam., bears S. 28° W., 112 lks. dist., mkd. AP D-208 HIR BT.</p> <p>Set a steel fence post alongside the cor.</p> <hr style="width: 20%; margin: auto;"/> <p>Thence,</p> <p>N. 2° 07' W.</p>	
12.58	<p>Point for AP D-209.</p> <p>Set an iron post, 28 ins. long, 2 1/2 ins. diam., 22 ins. in the ground, in concrete, with brass cap mkd.</p> <div style="text-align: center;">  <p>HOPI</p> <p>NAVAJO AP D-209</p> <p>1979</p> </div> <p>from which</p> <p>A juniper, 8 ins. diam., bears S. 81° E., 102 lks. dist., mkd. AP D-209 NIR BT.</p> <p>A pinon, 8 ins. diam., bears N. 40° W., 67 1/2 lks. dist., mkd. AP D-209 HIR BT.</p>	

Survey of the Partition Line Between
The Hopi Tribe and the Navajo Tribe, Arizona
Segment "D"

CHAINS	
13.40	<p>Set a steel fence post alongside the cor.</p> <hr/> <p>Thence, N. 19° 43' W.</p> <p>Point for AP D-210.</p> <p>Set an iron post, 28 ins. long, 2 1/2 ins. diam., 22 ins. in the ground, in concrete, with brass cap mkd.</p> <div data-bbox="698 698 990 927" style="text-align: center;"> </div> <p>from which</p> <p>A juniper, 8 ins. diam., bears S. 75° E., 56 1/2 lks. dist., mkd. AP D-210 NIR BT.</p> <p>A juniper, 16 ins. diam., bears S. 70° W., 17 1/2 lks. dist., mkd. AP D-210 HIR BT.</p> <p>Set a steel fence post alongside the cor.</p> <hr/> <p>Thence, N. 7° 03' W.</p> <p>Point for AP D-211.</p> <p>Set an iron post, 28 ins. long, 2 1/2 ins. diam., 22 ins. in the ground, in concrete, with brass cap mkd.</p> <div data-bbox="714 1585 990 1787" style="text-align: center;"> </div> <p>from which</p> <p>A pinon, 10 ins. diam., bears N. 80° E., 49 lks. dist., mkd. AP D-211 NIR BT.</p> <p>A juniper, 14 ins. diam., bears S. 10° W., 78 lks. dist., mkd. AP D-211 HIR BT.</p> <p>Set a steel fence post alongside the cor.</p> <hr/> <p>Thence, N. 21° 59' E.</p>
5.18	<p>Point for AP D-212.</p> <p>Set an iron post, 28 ins. long, 2 1/2 ins. diam., 10 ins. in the ground to bedrock, in a mound of stone, 3 ft. base to top, with brass cap mkd.</p>

Survey of the Partition Line Between
The Hopi Tribe and the Navajo Tribe, Arizona
Segment "D"

CHAINS



AP D-212
HOPI NAVAJO
1979

from which

A juniper, 24 ins. diam., bears N. 80° E., 48 lks. dist., mkd. AP D-212 NIR BT.

A pinon, 6 ins. diam., bears N. 75° W., 40 lks. dist., mkd. AP D-212 HIR BT.

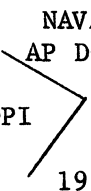
Set a steel fence post alongside the cor.

Thence,

N. 30° 10' E.

12.57 Point for AP D-213.

Set an iron post, 28 ins. long, 2 1/2 ins. diam., 24 ins. in the ground, in concrete, with brass cap mkd.



NAVAJO
AP D-213
HOPI
1979

from which

A juniper, 12 ins. diam., bears S. 18° E., 63 1/2 lks. dist., mkd. AP D-213 NIR BT.

A juniper, 6 ins. diam., bears S. 65° W., 28 1/2 lks. dist., mkd. AP D-213 HIR BT.

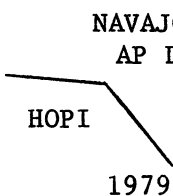
Set a steel fence post alongside the cor.

Thence,

N. 32° 37' W.

16.74 Point for AP D-214.

Set an iron post, 28 ins. long, 2 1/2 ins. diam., 6 ins. in the ground to bedrock, in a mound of stone, 3 ft. base to top, with brass cap mkd.





NAVAJO
AP D-214
HOPI
1979




from which

A juniper, 12 ins. diam., bears S. 12° E., 40 1/2 lks. dist., mkd. AP D-214 HIR BT.

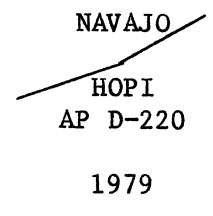
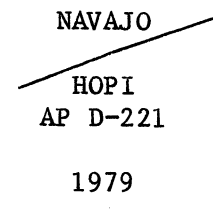
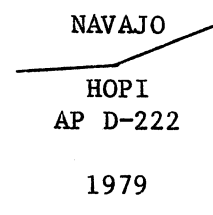
Survey of the Partition Line Between
The Hopi Tribe and the Navajo Tribe, Arizona
Segment "D"

CHAINS	
5.75	<p>Set a steel fence post alongside the cor.</p> <hr style="width: 20%; margin: auto;"/> <p>Thence, N. 86° 12' W., along sandstone escarpment.</p> <p>Point for AP D-215.</p> <p>Set an iron post, 28 ins. long, 2 1/2 ins. diam., 8 ins. in the ground to bedrock, in a mound of stone, 3 ft. base to top, with brass cap mkd.</p> <div style="text-align: center; margin: 10px 0;"> NAVAJO AP D-215  HOPI 1979 </div> <p>from which</p> <p style="padding-left: 40px;">A juniper, 10 ins. diam., bears S.8° E., 66 lks. dist., mkd. AP D-215 HIR BT.</p> <p>Set a steel fence post alongside the cor.</p> <hr style="width: 20%; margin: auto;"/> <p>Thence, S. 74° 44' W., along sandstone escarpment.</p>
24.28	<p>Point for AP D-216.</p> <p>Set an iron post, 28 ins. long, 2 1/2 ins. diam., 20 ins. in the ground to bedrock, in a mound of stone, 2 ft. base to top, with brass cap mkd.</p> <div style="text-align: center; margin: 10px 0;"> NAVAJO AP D-216  HOPI 1979 </div> <p>from which</p> <p style="padding-left: 40px;">A pinon, 6 ins. diam., bears S. 28° W., 90 1/2 lks. dist., mkd. AP D-216 HIR BT.</p> <p>Set a steel fence post alongside the cor.</p> <hr style="width: 20%; margin: auto;"/> <p>Thence, S. 76° 20' W., along sandstone escarpment.</p>
8.41	<p>Point for AP D-217.</p> <p>Set an aluminum tablet, 3 1/4 ins. diam., 3 1/2 in. stem, cemented in a drill hole, with top mkd.</p>

Survey of the Partition Line Between
The Hopi Tribe and the Navajo Tribe, Arizona
Segment "D"

CHAINS		
	<p style="text-align: center;">NAVAJO AP D-217</p>  <p style="text-align: center;">HOPI 1979</p> <p>from which</p> <p>A pinon, 4 ins. diam., bears S. 30° E., 19 lks. dist., mkd. X BT.</p> <p>A steel fence post, bears S. 23° E., 12 lks. dist.</p> <hr/> <p>Thence,</p> <p>S. 56° 41' W., along sandstone escarpment.</p> <p>15.43 Point for AP D-218.</p> <p>Set an aluminum tablet, 3 1/4 ins. diam., 3 1/2 in. stem, cemented in a drill hole, with top mkd.</p>	
	<p style="text-align: center;">NAVAJO AP D-218</p>  <p style="text-align: center;">HOPI 1979</p> <p>from which</p> <p>A pinon, 8 ins. diam., bears S. 49° E., 45 lks. dist., mkd. AP D-218 HIR BT.</p> <p>A steel fence post, bears S. 62° E., 11 1/2 lks. dist.</p> <hr/> <p>Thence,</p> <p>S. 54° 41' W., along sandstone escarpment.</p> <p>35.45 Point for AP D-219.</p> <p>Set an aluminum tablet, 3 1/4 ins. diam., 3 1/2 in. stem, cemented in a drill hole, with top mkd.</p>	
	<p style="text-align: center;">NAVAJO AP D-219</p>  <p style="text-align: center;">HOPI 1979</p> <p>from which</p> <p>A juniper, 8 ins. diam., bears S. 58° E., 64 1/2 lks. dist., mkd. AP D-219 HIR BT.</p> <p>A steel fence post, bears N. 89° E., 6 lks. dist.</p> <hr/>	

Survey of the Partition Line Between
The Hopi Tribe and the Navajo Tribe, Arizona
Segment "D"

<p>CHAINS</p> <p>39.62</p> <p>34.78</p> <p>18.22</p>	<p>Thence, S. 69° 44' W., along sandstone escarpment.</p> <p>Point for AP D-220.</p> <p>Set an aluminum tablet, 3 1/4 ins. diam., 3 1/2 in. stem, cemented in a drill hole, with top mkd.</p> <div style="text-align: center;">  <p>NAVAJO HOPI AP D-220 1979</p> </div> <p>from which</p> <p>A steel fence post, bears S. 60° E., 13 lks. dist.</p> <p>A pinon, 8 ins. diam., bears S. 56° W., 52 1/2 lks. dist., mkd. AP D-220 HIR BT.</p> <hr/> <p>Thence, S. 74° 33' W., along sandstone escarpment.</p> <p>Point for AP D-221.</p> <p>Set an aluminum tablet, 3 1/4 ins. diam., 3 1/2 in. stem, cemented in a drill hole, with top mkd.</p> <div style="text-align: center;">  <p>NAVAJO HOPI AP D-221 1979</p> </div> <p>from which</p> <p>A steel fence post, bears S. 20° E., 22 1/2 lks. dist.</p> <p>A pinon, 6 ins. diam., bears S. 64° W., 104 lks. dist., mkd. AP D-221 HIR BT.</p> <hr/> <p>Thence, S. 73° 19' W., along sandstone escarpment.</p> <p>Point for AP D-222.</p> <p>Set an aluminum tablet, 3 1/4 ins. diam., 3 1/2 in. stem, cemented in a drill hole, with top mkd.</p> <div style="text-align: center;">  <p>NAVAJO HOPI AP D-222 1979</p> </div>	
--	--	--

Survey of the Partition Line Between
The Hopi Tribe and the Navajo Tribe, Arizona
Segment "D"

CHAINS

from which

A pinon, 8 ins. diam., bears S. 8° E., 87 lks.
dist., on slope, mkd. AP D-222 HIR BT.

A steel fence post, bears S. 73° W., 33 1/2 lks.
dist.

Thence,

S. 89° 31' W., along sandstone escarpment.

14.53

Point for AP D-223.

Set an iron post, 28 ins. long, 2 1/2 ins. diam., 22
ins. in the ground, in a mound of stone, 2 ft. base to
top, with brass cap mkd.



NAVAJO

HOPI
AP D-223

1979

from which

A pinon, 8 ins. diam., bears S. 8° W., 88 1/2 lks.
dist., mkd. AP D-223 HIR BT.

U.S. Geological Survey triangulation station "POST
1970", bears N. 16° 14' W., 117.69 chs. dist.,
monumented with a standard USGS tablet, set in a
concrete post, projecting 3 ins. above ground,
with top mkd. POST 1970 and a triangle.

Thence,

S. 59° 20' W., along sandstone escarpment.

19.39

Point for AP D-224.

Set an aluminum tablet, 3 1/4 ins. diam., 3 1/2 in.
stem, cemented in a drill hole, with top mkd.



NAVAJO

HOPI
AP D-224

1979

from which

A pinon, 10 ins. diam., bears S. 26° E., 87 lks.
dist., mkd. AP D-224 HIR BT.

Set a steel fence post alongside the cor.

Thence,

S. 74° 52' W., along sandstone escarpment.

Survey of the Partition Line Between
The Hopi Tribe and the Navajo Tribe, Arizona
Segment "D"

CHAINS 20.46	<p>Point for AP D-225.</p> <p>Set an iron post, 28 ins. long, 2 1/2 ins. diam., 8 ins. in the ground to bedrock, in a mound of stone, 4 ft. base to top, with brass cap mkd.</p> <p style="text-align: center;">NAVAJO ----- HOPI AP D-225 1979</p> <p>from which</p> <p style="padding-left: 40px;">A pinon, 8 ins. diam., bears S. 20° W., 111 lks. dist., mkd. AP D-225 HIR BT.</p> <hr style="width: 20%; margin: 10px auto;"/> <p>Thence,</p> <p>S. 74° 09' W., along sandstone escarpment.</p>
25.36	<p>Point for AP D-226.</p> <p>Set an aluminum tablet, 3 1/4 ins. diam., 3 1/2 in. stem, cemented in a drill hole, with top mkd.</p> <p style="text-align: center;">NAVAJO ----- HOPI AP D-226 1979</p> <p>from which</p> <p style="padding-left: 40px;">A pinon, 10 ins. diam., bears N. 87° E., 68 lks. dist., on slope, mkd. AP D-226 HIR BT.</p> <p style="padding-left: 40px;">A steel fence post, bears S. 21° E., 19 1/2 lks. dist.</p> <hr style="width: 20%; margin: 10px auto;"/> <p>Thence,</p> <p>S. 61° 35' W., along sandstone escarpment.</p>
16.93	<p>Point for AP D-227.</p> <p>Set an aluminum tablet, 3 1/4 ins. diam., 3 1/2 in. stem, cemented in a drill hole, with top mkd.</p> <p style="text-align: center;">NAVAJO ----- HOPI AP D-227 1979</p> <p>from which</p> <p style="padding-left: 40px;">A steel fence post, bears S. 39° E., 14 1/2 lks. dist.</p>

Survey of the Partition Line Between
The Hopi Tribe and the Navajo Tribe, Arizona
Segment "D"

CHAINS

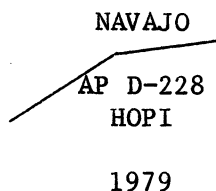
A pinon, 10 ins. diam., bears S. 13° E., 69 1/2
lks. dist., on slope, mkd. AP D-227 HIR BT.

Thence,

S. 79° 24' W., along sandstone escarpment.

7.69 Point for AP D-228.

Set an aluminum tablet, 3 1/4 ins. diam., 3 1/2 in.
stem, cemented in a drill hole, with top mkd.



from which

A steel fence post, bears S. 14° W., 19 lks. dist.

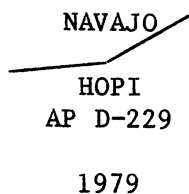
A pinon, 12 ins. diam., bears S. 47° W., 60 lks.
dist., mkd. AP D-228 HIR BT.

Thence,

S. 55° 25' W., along sandstone escarpment.

9.39 Point for AP D-229.

Set an aluminum tablet, 3 1/4 ins. diam., 3 1/2 in.
stem, cemented in a drill hole, with top mkd.



from which

A steel fence post, bears N. 83° E., 9 1/2 lks.
dist.

A pinon, 10 ins. diam., bears S. 38° E., 117 1/2
lks. dist., mkd. AP D-229 HIR BT.

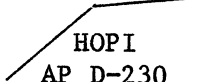
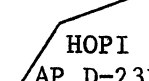

Thence,

S. 84° 24' W., along sandstone escarpment.

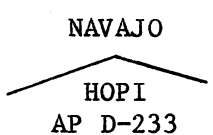
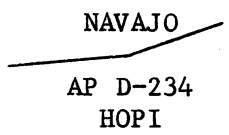
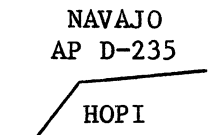
6.67 Point for AP D-230.

Set an aluminum tablet, 3 1/4 ins. diam., 3 1/2 in.
stem, cemented in a drill hole, with top mkd.

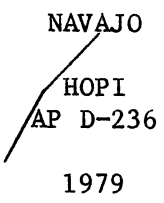
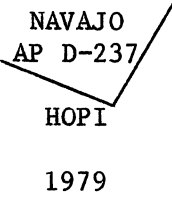
Survey of the Partition Line Between
The Hopi Tribe and the Navajo Tribe, Arizona
Segment "D"

CHAINS		
	<p style="text-align: center;">NAVAJO  HOPI AP D-230 1979</p> <p>from which</p> <p style="padding-left: 40px;">A steel fence post, bears N. 79° E., 5 1/2 lks. dist.</p> <p style="padding-left: 40px;">A pinon, 12 ins. diam., bears S. 34° W., 43 lks. dist., on slope, mkd. AP D-230 HIR BT.</p> <hr style="width: 20%; margin: 10px auto;"/> <p>Thence,</p> <p>S. 50° 56' W., along sandstone escarpment.</p>	
14.82	<p>Point for AP D-231.</p> <p>Set an aluminum tablet, 3 1/4 ins. diam., 3 1/2 in. stem, cemented in a drill hole, with top mkd.</p>	
	<p style="text-align: center;">NAVAJO  HOPI AP D-231 1979</p> <p>from which</p> <p style="padding-left: 40px;">A steel fence post, bears N. 58° E., 8 1/2 lks. dist.</p> <p style="padding-left: 40px;">A pinon, 12 ins. diam., bears N. 72° E., 93 lks. dist., on slope, mkd. AP D-231 HIR BT.</p> <hr style="width: 20%; margin: 10px auto;"/> <p>Thence,</p> <p>S. 27° 44' W., along sandstone escarpment.</p>	
4.42	<p>Point for AP D-232.</p> <p>Set an aluminum tablet, 3 1/4 ins. diam., 3 1/2 in. stem, cemented in a drill hole, with top mkd.</p>	
	<p style="text-align: center;">NAVAJO  HOPI AP D-232 1979</p> <p>from which</p> <p style="padding-left: 40px;">A steel fence post, bears S. 33° E., 9 lks. dist.</p> <p style="padding-left: 40px;">A pinon, 8 ins. diam., bears S. 21° E., 66 lks. dist., mkd. AP D-232 HIR BT.</p> <hr style="width: 20%; margin: 10px auto;"/>	

Survey of the Partition Line Between
The Hopi Tribe and the Navajo Tribe, Arizona
Segment "D"

	CHAINS		
		<p>Thence, N. 69° 42' W., along sandstone escarpment.</p> <p>6.96 Point for AP D-233.</p> <p>Set an aluminum tablet, 3 1/4 ins. diam., 3 1/2 in. stem, cemented in a drill hole, with top mkd.</p> <div style="text-align: center;"> <p>NAVAJO</p>  <p>HOPI AP D-233</p> <p>1979</p> </div> <p>from which</p> <p>A pinon, 8 ins. diam., bears S. 24° W., 151 lks. dist., on slope, mkd. AP D-233 HIR BT.</p> <p>A steel fence post, bears S. 38° E., 8 lks. dist.</p> <hr/> <p>Thence, S. 61° 23' W., along sandstone escarpment.</p> <p>4.51 Point for AP D-234.</p> <p>Set an aluminum tablet, 3 1/4 ins. diam., 3 1/2 in. stem, cemented in a drill hole, with top mkd.</p> <div style="text-align: center;"> <p>NAVAJO</p>  <p>AP D-234 HOPI</p> <p>1979</p> </div> <p>from which</p> <p>A pinon, 8 ins. diam., bears N. 87° E., 88 1/2 lks. dist., mkd. AP D-234 HIR BT.</p> <p>Set a steel fence post alongside the cor.</p> <hr/> <p>Thence, S. 85° 32' W., along sandstone escarpment.</p> <p>7.60 Point for AP D-235.</p> <p>Set an aluminum tablet, 3 1/4 ins. diam., 3 1/2 in. stem, cemented in a drill hole, with top mkd.</p> <div style="text-align: center;"> <p>NAVAJO</p>  <p>AP D-235 HOPI</p> <p>1979</p> </div>	

Survey of the Partition Line Between
The Hopi Tribe and the Navajo Tribe, Arizona
Segment "D"

CHAINS	
4.07	<p>Set a steel fence post alongside the cor.</p> <hr/> <p>Thence, S. 39° 01' W., along sandstone escarpment.</p> <p>Point for AP D-236.</p> <p>Set an aluminum tablet, 3 1/4 ins. diam., 3 1/2 in. stem, cemented in a drill hole, with top mkd.</p> <div style="text-align: center;">  <p>NAVAJO HOPI AP D-236 1979</p> </div>
6.94	<p>from which</p> <p>A pinon, 8 ins. diam., bears S. 34° E., 40 lks. dist., mkd. X BT.</p> <p>Set a steel fence post alongside the cor.</p> <hr/> <p>Thence, S. 21° 34' W., along sandstone escarpment.</p> <p>Point for AP D-237.</p> <p>Set an aluminum tablet, 3 1/4 ins. diam., 3 1/2 in. stem, cemented in a drill hole, with top mkd.</p> <div style="text-align: center;">  <p>NAVAJO AP D-237 HOPI 1979</p> </div>
10.91	<p>from which</p> <p>A juniper, 14 ins. diam., bears S. 85° E., 41 lks. dist., mkd. AP D-237 HIR BT.</p> <p>Set a steel fence post alongside the cor.</p> <hr/> <p>Thence, N. 51° 11' W., along sandstone escarpment.</p> <p>Point for AP D-238.</p> <p>Set an aluminum tablet, 3 1/4 ins. diam., 3 1/2 in. stem, cemented in a drill hole, with top mkd.</p>

Survey of the Partition Line Between
The Hopi Tribe and the Navajo Tribe, Arizona
Segment "D"

CHAINS

NAVAJO

HOPI
AP D-238

1979

from which

A pinon, 12 ins. diam., bears S. 40° W., 78 lks.
dist., mkd. AP D-238 HIR BT.

Set a steel fence post alongside the cor.

Thence,

N. 87° 33' W., along sandstone escarpment.

5.22 Point for AP D-239.

Set an aluminum tablet, 3 1/4 ins. diam., 3 1/2 in.
stem, cemented in a drill hole, with top mkd.

NAVAJO
AP D-239

HOPI

1979

from which

A pinon, 5 ins. diam., bears S. 35° E., 28 1/2
lks. dist., mkd. AP D-239 HIR BT.

Set a steel fence post alongside the cor.

Thence,

S. 30° 58' W., along sandstone escarpment.

6.06 Point for AP D-240.

Set an aluminum tablet, 3 1/4 ins. diam., 3 1/2 in.
stem, cemented in a drill hole, with top mkd.

NAVAJO
AP D-240

HOPI

1979

from which

A pinon, 8 ins. diam., bears S. 48° E., 101 lks.
dist., mkd. AP D-240 HIR BT.

Set a steel fence post alongside the cor.

Thence,

Survey of the Partition Line Between
The Hopi Tribe and the Navajo Tribe, Arizona
Segment "D"

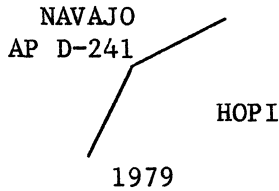
CHAINS

S. 65° 59' W., along sandstone escarpment.

4.66

Point for AP D-241.

Set an aluminum tablet, 3 1/4 ins. diam., 3 1/2 in. stem, cemented in a drill hole, with top mkd.



from which

A pinon, 12 ins. diam., bears S. 21° E., 71 lks. dist., mkd. AP D-241 HIR BT.

Set a steel fence post alongside the cor.

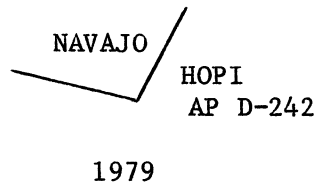
Thence,

S. 28° 11' W., along sandstone escarpment.

12.57

Point for AP D-242.

Set an iron post, 28 ins. long, 2 1/2 ins. diam., 26 ins. in the ground, with brass cap mkd.



from which

A pinon, 8 ins. diam., bears S. 85° E., 26 1/2 lks. dist., mkd. AP D-242 HIR BT.

Set a steel fence post alongside the cor.

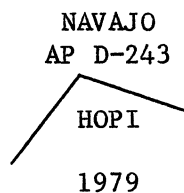
Thence,

N. 70° 47' W., along sandstone escarpment.

4.28

Point for AP D-243.

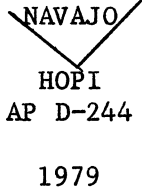
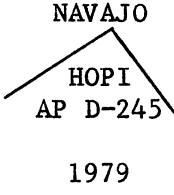
Set an aluminum tablet, 3 1/4 ins. diam., 3 1/2 in. stem, cemented in a drill hole, with top mkd.



from which

A pinon, 12 ins. diam., bears S. 18° W., 44 1/2 lks. dist., mkd. AP D-243 HIR BT.

Survey of the Partition Line Between
The Hopi Tribe and the Navajo Tribe, Arizona
Segment "D"

	CHAINS	
	3.72	<p>Set a steel fence post alongside the cor.</p> <hr/> <p>Thence, S. 40° 06' W., along sandstone escarpment.</p> <p>Point for AP D-244.</p> <p>Set an iron post, 28 ins. long, 2 1/2 ins. diam., 26 ins. in the ground, with brass cap mkd.</p> <div style="text-align: center;">  </div> <p>from which</p> <p>A pinon, 8 ins. diam., bears S. 8° E., 60 lks. dist., mkd. AP D-244 HIR BT.</p> <p>Set a steel fence post alongside the cor.</p> <hr/> <p>Thence, N. 37° 39' W., along sandstone escarpment.</p> <p>Point for AP D-245.</p> <p>Set an aluminum tablet, 3 1/4 ins. diam., 3 1/2 in. stem, cemented in a drill hole, with top mkd.</p> <div style="text-align: center;">  </div> <p>from which</p> <p>A pinon, 5 ins. diam., bears S. 69° E., 52 lks. dist., mkd. X BT.</p> <p>Set a steel fence post alongside the cor.</p> <hr/> <p>Thence, S. 51° 08' W., along sandstone escarpment.</p> <p>Point for AP D-246.</p> <p>Set an aluminum tablet, 3 1/4 ins. diam., 3 1/2 in. stem, cemented in a drill hole, with top mkd.</p>
	3.29	

Survey of the Partition Line Between
The Hopi Tribe and the Navajo Tribe, Arizona
Segment "D"

CHAINS

NAVAJO
HOPI
AP D-246

1979

from which

A juniper, 9 ins. diam., bears S. 61° E., 122 1/2
lks. dist., mkd. AP D-246 HIR BT.

Set a steel fence post alongside the cor.

Thence,

S. 28° 11' W., along sandstone escarpment.

5.21 Point for AP D-247.

Set an aluminum tablet, 3 1/4 ins. diam., 3 1/2 in.
stem, cemented in a drill hole, with top mkd.

NAVAJO
HOPI
AP D-247

1979

from which

A pinon, 8 ins. diam., bears S. 28° E., 60 1/2
lks. dist., mkd. AP D-247 HIR BT.

Set a steel fence post alongside the cor.

Thence,

N. 84° 01' W., along sandstone escarpment.

6.76 Point for AP D-248.

Set an aluminum tablet, 3 1/4 ins. diam., 3 1/2 in.
stem, cemented in a drill hole, with top mkd.

NAVAJO
HOPI
AP D-248

1979

from which

A pinon, 6 ins. diam., bears S. 41° W., 17 lks.
dist., mkd. AP D-248 HIR BT.

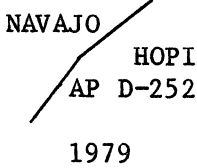
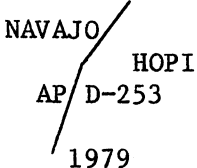
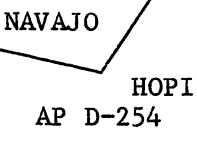
Set a steel fence post alongside the cor.

Thence,

Survey of the Partition Line Between
The Hopi Tribe and the Navajo Tribe, Arizona
Segment "D"

CHAINS		
12.46	<p>S. 36° 11' W., along sandstone escarpment.</p> <p>Point for AP D-249.</p> <p>Set an aluminum tablet, 3 1/4 ins. diam., 3 1/2 in. stem, cemented in a drill hole, with top mkd.</p> <div data-bbox="808 559 1084 731" style="text-align: center;"> <p>NAVAJO AP D-249 HOPI 1979</p> </div> <p>from which</p> <p>A juniper, 8 ins. diam., bears S. 65° E., 94 1/2 lks. dist., mkd. AP D-249 HIR BT.</p> <p>Set a steel fence post alongside the cor.</p> <hr style="width: 20%; margin: auto;"/> <p>Thence,</p> <p>S. 9° 17' E., along sandstone escarpment.</p>	
5.06	<p>Point for AP D-250.</p> <p>Set an aluminum tablet, 3 1/4 ins. diam., 3 1/2 in. stem, cemented in a drill hole, with top mkd.</p> <div data-bbox="831 1303 1084 1499" style="text-align: center;"> <p>NAVAJO HOPI AP D-250 1979</p> </div> <p>from which</p> <p>A pinon, 12 ins. diam., bears S. 51° E., 91 1/2 lks. dist., mkd. AP D-250 HIR BT.</p> <p>Set a steel fence post alongside the cor.</p> <hr style="width: 20%; margin: auto;"/> <p>Thence,</p> <p>S. 60° 00' W., along sandstone escarpment.</p>	
13.60	<p>Point for AP D-251.</p> <p>Set an aluminum tablet, 3 1/4 ins. diam., 3 1/2 in. stem, cemented in a drill hole, with top mkd.</p> <div data-bbox="847 2110 1042 2263" style="text-align: center;"> <p>NAVAJO HOPI AP D-251 1979</p> </div> <p>from which</p> <p>A juniper, 14 ins. diam., bears S. 80° E., 64 1/2 lks. dist., mkd. AP D-251 HIR BT.</p> <p>Set a steel fence post alongside the cor.</p> <hr style="width: 20%; margin: auto;"/>	

Survey of the Partition Line Between
The Hopi Tribe and the Navajo Tribe, Arizona
Segment "D"

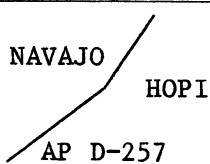
CHAINS	
9.25	<p>Thence, S. 48° 07' W., along sandstone escarpment.</p> <p>Point for AP D-252.</p> <p>Set an aluminum tablet, 3 1/4 ins. diam., 3 1/2 in. stem, cemented in a drill hole, with top mkd.</p> <div style="text-align: center;">  <p>NAVAJO HOPI AP D-252 1979</p> </div> <p>from which</p> <p>A juniper, 12 ins. diam., bears N. 84° E., 84 lks. dist., mkd. AP D-252 HIR BT.</p> <p>Set a steel fence post alongside the cor.</p> <hr style="width: 20%; margin: 10px auto;"/>
19.52	<p>Thence, S. 39° 03' W., along sandstone escarpment.</p> <p>Point for AP D-253.</p> <p>Set an aluminum tablet, 3 1/4 ins. diam., 3 1/2 in. stem, cemented in a drill hole, with top mkd.</p> <div style="text-align: center;">  <p>NAVAJO HOPI AP D-253 1979</p> </div> <p>from which</p> <p>A pinon, 8 ins. diam., bears N. 75° E., 74 lks. dist., mkd. AP D-253 HIR BT.</p> <p>Set a steel fence post alongside the cor.</p> <hr style="width: 20%; margin: 10px auto;"/>
16.29	<p>Thence, S. 26° 46' W., along sandstone escarpment.</p> <p>Point for AP D-254.</p> <p>Set an aluminum tablet, 3 1/4 ins. diam., 3 1/2 in. stem, cemented in a drill hole, with top mkd.</p> <div style="text-align: center;">  <p>NAVAJO HOPI AP D-254 1979</p> </div> <p>from which</p>

Survey of the Partition Line Between
The Hopi Tribe and the Navajo Tribe, Arizona
Segment "D"

CHAINS		
	<p>A pinon, 24 ins. diam., bears N. 61° E., 68 lks. dist., mkd. AP D-254 HIR BT.</p> <p>Set a steel fence post alongside the cor.</p> <hr/> <p>Thence,</p> <p>N. 77° 10' W., along sandstone escarpment.</p> <p>5.05 Point for AP D-255.</p> <p>Set an aluminum tablet, 3 1/4 ins. diam., 3 1/2 in. stem, cemented in a drill hole, with top mkd.</p> <div data-bbox="836 860 1015 1061" style="text-align: center;"> <p>NAVAJO HOPI AP D-255 1979</p> </div> <p>from which</p> <p>A juniper, 9 ins. diam., bears S. 23° E., 130 1/2 lks. dist., mkd. AP D-255 HIR BT.</p> <p>Set a steel fence post alongside the cor.</p> <hr/> <p>Thence,</p> <p>S. 47° 26' W., along sandstone escarpment.</p>	
	<p>5.05 Point for AP D-256.</p> <p>Set an aluminum tablet, 3 1/4 ins. diam., 3 1/2 in. stem, cemented in a drill hole, with top mkd.</p> <div data-bbox="812 1653 1063 1868" style="text-align: center;"> <p>NAVJAO HOPI AP D-256 1979</p> </div> <p>from which</p> <p>A juniper, 6 ins. diam., bears S. 38° E., 56 1/2 lks. dist., mkd. AP D-256 HIR BT.</p> <hr/> <p>Thence,</p> <p>S. 33° 51' W., along sandstone escarpment.</p>	
	<p>12.50 Point for AP D-257.</p> <p>Set an aluminum tablet, 3 1/4 ins. diam., 3 1/2 in. stem, cemented in a drill hole, with top mkd.</p>	

Survey of the Partition Line Between
The Hopi Tribe and the Navajo Tribe, Arizona
Segment "D"

CHAINS



from which

A pinon, 10 ins. diam., bears S. 40° E., 139 lks. dist., mkd. AP D-257 HIR BT.

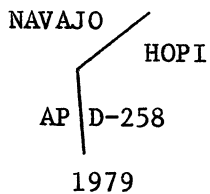
Set a steel fence post alongside the cor.

Thence,

S. 51° 52' W., along sandstone escarpment.

7.15 Point for AP D-258.

Set an aluminum tablet, 3 1/4 ins. diam., 3 1/2 in. stem, cemented in a drill hole, with top mkd.



from which

A pinon, 12 ins. diam., bears S. 79° E., 71 lks. dist., mkd. AP D-258 HIR BT.

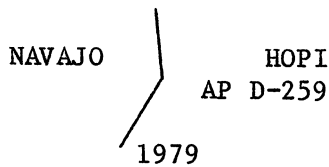
Set a steel fence post alongside the cor.

Thence,

S. 4° 34' E., along sandstone escarpment.

7.48 Point for AP D-259.

Set an aluminum tablet, 3 1/4 ins. diam., 3 1/2 in. stem, cemented in a drill hole, with top mkd.



from which

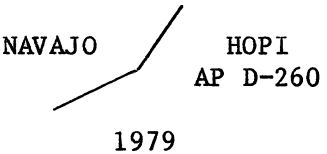
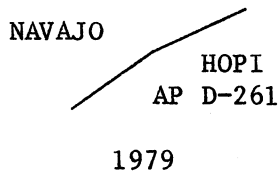
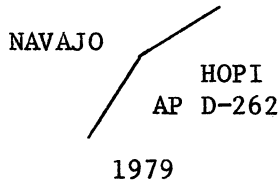
A pinon, 14 ins. diam., bears S. 69° W., 36 1/2 lks. dist., mkd. AP D-259 NIR BT.

Set a steel fence post alongside the cor.

Thence,

S. 31° 32' W., along sandstone escarpment.

Survey of the Partition Line Between
The Hopi Tribe and the Navajo Tribe, Arizona
Segment "D"

CHAINS	
11.92	<p>Point for AP D-260.</p> <p>Set an aluminum tablet, 3 1/4 ins. diam., 3 1/2 in. stem, cemented in a drill hole, with top mkd.</p> <div style="text-align: center;">  <p>NAVAJO HOPI AP D-260 1979</p> </div> <p>from which</p> <p style="padding-left: 40px;">A pinon, 10 ins. diam., bears S. 19° E., 52 1/2 lks. dist., mkd. AP D-260 HIR BT.</p> <p>Set a steel fence post alongside the cor.</p> <hr style="width: 20%; margin: 0 auto;"/> <p>Thence,</p> <p>S. 62° 33' W., along sandstone escarpment.</p>
1.64	<p>Point for AP D-261.</p> <p>Set an aluminum tablet, 3 1/4 ins. diam., 3 1/2 in. stem, cemented in a drill hole, with top mkd.</p> <div style="text-align: center;">  <p>NAVAJO HOPI AP D-261 1979</p> </div> <p>from which</p> <p style="padding-left: 40px;">A pinon, 8 ins. diam., bears S. 85° E., 82 lks. dist., mkd. AP D-261 HIR BT.</p> <p>Set a steel fence post alongside the cor.</p> <hr style="width: 20%; margin: 0 auto;"/> <p>Thence,</p> <p>S. 56° 07' W., along sandstone escarpment.</p>
9.89	<p>Point for AP D-262.</p> <p>Set an aluminum tablet, 3 1/4 ins. diam., 3 1/2 in. stem, cemented in a drill hole, with top mkd.</p> <div style="text-align: center;">  <p>NAVAJO HOPI AP D-262 1979</p> </div> <p>from which</p> <p style="padding-left: 40px;">A pinon, 5 ins. diam., bears S. 89° E., 66 1/2 lks. dist., mkd. X BT.</p> <p>Set a steel fence post alongside the cor.</p> <hr style="width: 20%; margin: 0 auto;"/>

Survey of the Partition Line Between
The Hopi Tribe and the Navajo Tribe, Arizona
Segment "D"

CHAINS	
6.97	<p>Thence, S. 34° 58' W., along sandstone escarpment.</p> <p>Point for AP D-263.</p> <p>Set an aluminum tablet, 3 1/4 ins. diam., 3 1/2 in. stem, cemented in a drill hole, with top mkd.</p> <div data-bbox="706 604 982 792" style="text-align: center;"> <p>NAVAJO</p> <p>HOPI AP D-263</p> <p>1979</p> </div> <p>from which</p> <p>A pinon, 6 ins. diam., bears S. 40° E., 47 1/2 lks. dist., mkd. AP D-263 HIR BT.</p> <p>Set a steel fence post alongside the cor.</p> <hr style="width: 20%; margin: 10px auto;"/>
8.17	<p>Thence, S. 29° 51' W., along sandstone escarpment.</p> <p>Point for AP D-264.</p> <p>Set an aluminum tablet, 3 1/4 ins. diam., 3 1/2 in. stem, cemented in a drill hole, with top mkd.</p> <div data-bbox="706 1357 1015 1545" style="text-align: center;"> <p>NAVAJO</p> <p>HOPI AP D-264</p> <p>1979</p> </div> <p>from which</p> <p>A pinon, 20 ins. diam., bears N. 56° E., 120 lks. dist., mkd. AP D-264 HIR BT.</p> <p>Set a steel fence post alongside the cor.</p> <hr style="width: 20%; margin: 10px auto;"/>
7.59	<p>Thence, S. 49° 15' E., along sandstone escarpment.</p> <p>Point for AP D-265.</p> <p>Set an aluminum tablet, 3 1/4 ins. diam., 3 1/2 in. stem, cemented in a drill hole, with top mkd.</p> <div data-bbox="738 2150 974 2325" style="text-align: center;"> <p>HOPI</p> <p>NAVAJO AP D-265</p> <p>1979</p> </div> <p>from which</p> <p>A pinon, 8 ins. diam., bears N. 84° E., 75 lks. dist., mkd. AP D-265 HIR BT.</p>

Survey of the Partition Line Between
The Hopi Tribe and the Navajo Tribe, Arizona
Segment "D"

CHAINS

Set a steel fence post alongside the cor.


Thence,

S. 22° 50' E., along sandstone escarpment.

11.88

Point for AP D-266.

Set an aluminum tablet, 3 1/4 ins. diam., 3 1/2 in. stem, cemented in a drill hole, with top mkd.


 NAVAJO HOPI
 AP D-266
 1979

from which

A pinon, 40 ins. diam., bears S. 58° E., 116 lks. dist., mkd. AP D-266 HIR BT.

Set a steel fence post alongside the cor.


Thence,

S. 11° 01' E., along sandstone escarpment.

17.49

Point for AP D-267.

Set an aluminum tablet, 3 1/4 ins. diam., 3 1/2 in. stem, cemented in a drill hole, with top mkd.


 NAVAJO HOPI
 AP D-267
 1979

from which

A pinon, 18 ins. diam., bears N. 44° E., 71 lks. dist., mkd. AP D-267 HIR BT.

Set a steel fence post alongside the cor.

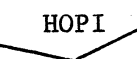
Thence,

S. 74° 34' E., along sandstone escarpment.

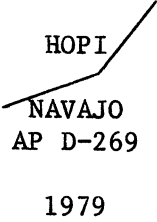
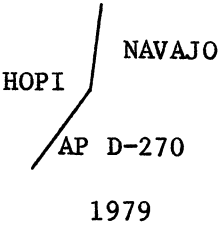
9.21

Point for AP D-268.

Set an aluminum tablet, 3 1/4 ins. diam., 3 1/2 in. stem, cemented in a drill hole, with top mkd.


 HOPI
 NAVAJO
 AP D-268
 1979

Survey of the Partition Line Between
The Hopi Tribe and the Navajo Tribe, Arizona
Segment "D"

CHAINS		
	<p>from which</p> <p>A pinon, 10 ins. diam., bears N. 26° W., 132 lks. dist., mkd. AP D-268 HIR BT.</p> <p>Set a steel fence post alongside the cor.</p> <hr/> <p>Thence,</p> <p>N. 62° 27' E., along sandstone escarpment.</p>	
4.99	<p>Point for AP D-269.</p> <p>Set an aluminum tablet, 3 1/4 ins. diam., 3 1/2 in. stem, cemented in a drill hole, with top mkd.</p> <div style="text-align: center;">  <p>HOPI</p> <p>NAVAJO</p> <p>AP D-269</p> <p>1979</p> </div>	
	<p>from which</p> <p>A pinon, 9 ins. diam., bears N. 85° W., 113 1/2 lks. dist., mkd. AP D-269 HIR BT.</p> <p>Set a steel fence post alongside the cor.</p> <hr/> <p>Thence,</p> <p>N. 38° 27' E., along sandstone escarpment.</p>	
19.63	<p>Point for AP D-270.</p> <p>Set an aluminum tablet, 3 1/4 ins. diam., 3 1/2 in. stem, cemented in a drill hole, with top mkd.</p> <div style="text-align: center;">  <p>HOPI</p> <p>NAVAJO</p> <p>AP D-270</p> <p>1979</p> </div>	
	<p>from which</p> <p>A pinon, 8 ins. diam., bears N. 73° W., 103 lks. dist., mkd. AP D-270 HIR BT.</p> <p>Set a steel fence post alongside the cor.</p> <hr/> <p>Thence,</p> <p>N. 6° 16' E., along sandstone escarpment.</p>	
6.76	<p>Point for AP D-271.</p> <p>Set an aluminum tablet, 3 1/4 ins. diam., 3 1/2 in. stem, cemented in a drill hole, with top mkd.</p>	

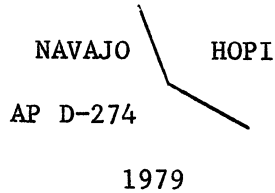
Survey of the Partition Line Between
The Hopi Tribe and the Navajo Tribe, Arizona
Segment "D"

CHAINS	
	<p>from which</p> <p style="padding-left: 40px;">A juniper, 8 ins. diam., bears N. 73° W., 74 1/2 lks. dist., mkd. AP D-271 NIR BT.</p> <p>Set a steel fence post alongside the cor.</p> <hr style="width: 20%; margin: 10px auto;"/>
17.90	<p>Thence,</p> <p>N. 5° 45' W., along sandstone escarpment.</p> <p>Point for AP D-272.</p> <p>Set an aluminum tablet, 3 1/4 ins. diam., 3 1/2 in. stem, cemented in a drill hole, with top mkd.</p>
	<p>from which</p> <p style="padding-left: 40px;">A pinon, 10 ins. diam., bears N. 38° W., 60 1/2 lks. dist., mkd. AP D-272 HIR BT.</p> <p>Set a steel fence post alongside the cor.</p> <hr style="width: 20%; margin: 10px auto;"/>
4.36	<p>Thence,</p> <p>N. 73° 57' E., along sandstone escarpment.</p> <p>Point for AP D-273.</p> <p>Set an aluminum tablet, 3 1/4 ins. diam., 3 1/2 in. stem, cemented in a drill hole, with top mkd.</p>
	<p>from which</p> <p style="padding-left: 40px;">A juniper, 24 ins. diam., bears N. 71° E., 13 1/2 lks. dist., mkd. AP D-273 HIR BT.</p> <p>Set a steel fence post alongside the cor.</p> <hr style="width: 20%; margin: 10px auto;"/>
11.73	<p>Thence,</p> <p>S. 29° 28' E., along sandstone escarpment.</p> <p>Point for AP D-274.</p>

Survey of the Partition Line Between
The Hopi Tribe and the Navajo Tribe, Arizona
Segment "D"

CHAINS

Set an aluminum tablet, 3 1/4 ins. diam., 3 1/2 in. stem, cemented in a drill hole, with top mkd.



from which

A pinon, 10 ins. diam., bears N. 54° E., . 137 lks. dist., mkd. AP D-274 HIR BT.

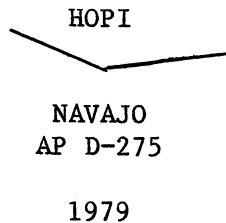
Set a steel fence post alongside the cor.

Thence,

S. 64° 53' E., along sandstone escarpment.

8.90 Point for AP D-275.

Set an aluminum tablet, 3 1/4 ins. diam., 3 1/2 in. stem, cemented in a drill hole, with top mkd.



from which

A juniper, 8 ins. diam., bears N. 63° W., 38 lks. dist., mkd. AP D-275 HIR BT.

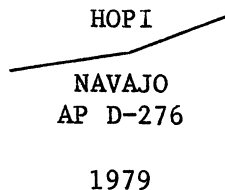
Set a steel fence post alongside the cor.

Thence,

N. 76° 43' E., along escarpment.

9.60 Point for AP D-276.

Set an aluminum tablet, 3 1/4 ins. diam., 3 1/2 in. stem, cemented in a drill hole, with top mkd.

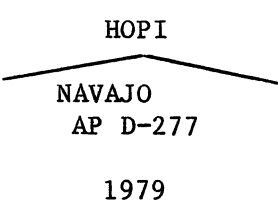
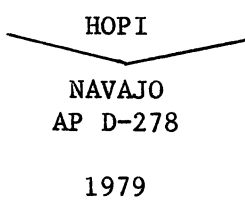
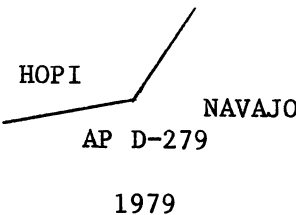


from which

A juniper, 20 ins. diam., bears N. 45° W., 68 1/2 lks. dist., mkd. AP D-276 HIR BT.

Set a steel fence post alongside the cor.

Survey of the Partition Line Between
The Hopi Tribe and the Navajo Tribe, Arizona
Segment "D"

CHAINS		
8.78	<p>Thence, N. 68° 05' E., along sandstone escarpment.</p> <p>Point for AP D-277.</p> <p>Set an aluminum tablet, 3 1/4 ins. diam., 3 1/2 in. stem, cemented in a drill hole, with top mkd.</p> <div style="text-align: center;">  <p>HOPI</p> <p>NAVAJO AP D-277</p> <p>1979</p> </div> <p>from which</p> <p>A pinon, 18 ins. diam., bears N. 10° W., 98 lks. dist., mkd. AP D-277 HIR BT.</p> <p>Set a steel fence post alongside the cor.</p> <hr style="width: 20%; margin: auto;"/>	
2.73	<p>Thence, S. 62° 51' E., along sandstone escarpment.</p> <p>Point for AP D-278.</p> <p>Set an aluminum tablet, 3 1/4 ins. diam., 3 1/2 in. stem, cemented in a drill hole, with top mkd.</p> <div style="text-align: center;">  <p>HOPI</p> <p>NAVAJO AP D-278</p> <p>1979</p> </div> <p>from which</p> <p>A pinon, 12 ins. diam., bears N. 53° E., 87 1/2 lks. dist., mkd. AP D-278 HIR BT.</p> <p>Set a steel fence post alongside the cor.</p> <hr style="width: 20%; margin: auto;"/>	
8.64	<p>Thence, N. 71° 22' E., along sandstone escarpment.</p> <p>Point for AP D-279.</p> <p>Set an aluminum tablet, 3 1/4 ins. diam., 3 1/2 in. stem, cemented in a drill hole, with top mkd.</p> <div style="text-align: center;">  <p>HOPI</p> <p>NAVAJO AP D-279</p> <p>1979</p> </div> <p>from which</p>	

Survey of the Partition Line Between
The Hopi Tribe and the Navajo Tribe, Arizona
Segment "D"

CHAINS

A pinon, 16 ins. diam., bears N. 49° W., 101 lks. dist., mkd. AP D-279 HIR BT.

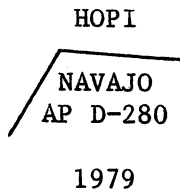
Set a steel fence post alongside the cor.

Thence,

N. 37° 14' E., along sandstone escarpment.

4.33 Point for AP D-280.

Set an aluminum tablet, 3 1/4 ins. diam., 3 1/2 in. stem, cemented in a drill hole, with top mkd.



from which

A juniper, 9 ins. diam., bears N. 89° W., 45 1/2 lks. dist., mkd. AP D-280 HIR BT.

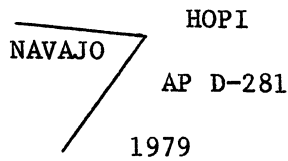
Set a steel fence post alongside the cor.

Thence,

S. 84° 33' E., along sandstone escarpment.

9.06 Point for AP D-281.

Set an aluminum tablet, 3 1/4 ins. diam., 3 1/2 in. stem, cemented in a drill hole, with top mkd.



from which

A pinon, 10 ins. diam., bears N. 66° W., 38 1/2 lks. dist., mkd. AP D-281 HIR BT.

Set a steel fence post alongside the cor.

Thence,

S. 34° 09' W., along sandstone escarpment.

8.63 Point for AP D-282.

Set an aluminum tablet, 3 1/4 ins. diam., 3 1/2 in. stem, cemented in a drill hole, with top mkd.

Survey of the Partition Line Between
The Hopi Tribe and the Navajo Tribe, Arizona
Segment "D"

CHAINS	
	<div data-bbox="828 322 1023 430" data-label="Diagram"> <p>NAVAJO HOPI AP D-282</p> </div> <p data-bbox="893 456 974 497">1979</p> <p data-bbox="470 524 649 564">from which</p> <p data-bbox="552 591 1315 658">A pinon, 16 ins. diam., bears S. 54° E., 92 1/2 lks. dist., mkd. AP D-282 HIR BT.</p> <p data-bbox="470 685 1136 725">Set a steel fence post alongside the cor.</p> <hr data-bbox="682 739 1153 752"/> <p data-bbox="470 779 600 819">Thence,</p> <p data-bbox="470 846 1136 887">S. 5° 39' E., along sandstone escarpment.</p>
5.93	<p data-bbox="470 908 779 948">Point for AP D-283.</p> <p data-bbox="470 975 1299 1042">Set an aluminum tablet, 3 1/4 ins. diam., 3 1/2 in. stem, cemented in a drill hole, with top mkd.</p> <div data-bbox="795 1048 1055 1236" data-label="Diagram"> <p>NAVAJO HOPI AP D-283</p> </div> <p data-bbox="893 1263 974 1303">1979</p> <p data-bbox="470 1330 649 1370">from which</p> <p data-bbox="552 1397 1315 1464">A pinon, 12 ins. diam., bears N. 77° E., 26 1/2 lks. dist., mkd. AP D-283 HIR BT.</p> <p data-bbox="470 1491 1136 1532">Set a steel fence post alongside the cor.</p> <hr data-bbox="682 1545 1153 1559"/> <p data-bbox="470 1585 600 1626">Thence,</p> <p data-bbox="470 1653 1153 1693">S. 64° 54' W., along sandstone escarpment.</p>
11.50	<p data-bbox="470 1714 779 1755">Point for AP D-284.</p> <p data-bbox="470 1782 1299 1849">Set an aluminum tablet, 3 1/4 ins. diam., 3 1/2 in. stem, cemented in a drill hole, with top mkd.</p> <div data-bbox="779 1881 1120 2016" data-label="Diagram"> <p>NAVAJO HOPI AP D-284</p> </div> <p data-bbox="893 2029 974 2069">1979</p> <p data-bbox="470 2096 649 2136">from which</p> <p data-bbox="552 2163 1315 2231">A pinon, 14 ins. diam., bears S. 34° E., 73 1/2 lks. dist., mkd. AP D-284 HIR BT.</p> <p data-bbox="470 2257 1136 2298">Set a steel fence post alongside the cor.</p> <hr data-bbox="682 2311 1153 2325"/> <p data-bbox="470 2352 600 2392">Thence,</p> <p data-bbox="470 2419 1153 2459">S. 53° 48' W., along sandstone escarpment.</p>

Survey of the Partition Line Between
The Hopi Tribe and the Navajo Tribe, Arizona
Segment "D"

<p>CHAINS 9.16</p> <p>10.08</p> <p>10.85</p>	<p>Point for AP D-285.</p> <p>Set an aluminum tablet, 3 1/4 ins. diam., 3 1/2 in. stem, cemented in a drill hole, with top mkd.</p> <div data-bbox="690 483 1031 672" style="text-align: center;"> </div> <p>from which</p> <p style="padding-left: 40px;">A pinon, 8 ins. diam., bears S. 83° E., 44 lks. dist., mkd. AP D-285 HIR BT.</p> <p>Set a steel fence post alongside the cor.</p> <hr style="width: 20%; margin: 10px auto;"/> <p>Thence,</p> <p>S. 35° 13' W., along sandstone escarpment.</p> <p>Point for AP D-286.</p> <p>Set an aluminum tablet, 3 1/4 ins. diam., 3 1/2 in. stem, cemented in a drill hole, with top mkd.</p> <div data-bbox="698 1223 966 1384" style="text-align: center;"> </div> <p>from which</p> <p style="padding-left: 40px;">A pinon, 8 ins. diam., bears S. 4° W., 69 1/2 lks. dist., mkd. AP D-286 HIR BT.</p> <p>Set a steel fence post alongside the cor.</p> <hr style="width: 20%; margin: 10px auto;"/> <p>Thence,</p> <p>S. 27° 56' W., along sandstone escarpment.</p> <p>Point for AP D-287.</p> <p>Set an aluminum tablet, 3 1/4 ins. diam., 3 1/2 in. stem, cemented in a drill hole, with top mkd.</p> <div data-bbox="682 1948 1031 2150" style="text-align: center;"> </div> <p>from which</p> <p style="padding-left: 40px;">A pinon, 16 ins. diam., bears S. 6° W., 68 lks. dist., mkd. AP D-287 HIR BT.</p> <p>Set a steel fence post alongside the cor.</p> <hr style="width: 20%; margin: 10px auto;"/>	
--	---	--

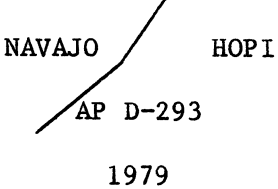
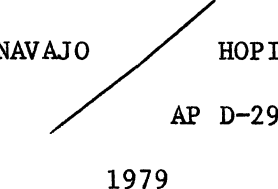
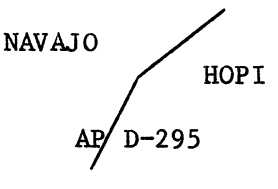
Survey of the Partition Line Between
The Hopi Tribe and the Navajo Tribe, Arizona
Segment "D"

CHAINS		
11.82	<p>Thence, S. 16° 41' W., along sandstone escarpment.</p> <p>Point for AP D-288.</p> <p>Set an aluminum tablet, 3 1/4 ins. diam., 3 1/2 in. stem, cemented in a drill hole, with top mkd.</p> <div data-bbox="797 612 1104 819" style="text-align: center;"> <p>NAVAJO</p> <p>HOPI AP D-288</p> <p>1979</p> </div> <p>from which</p> <p>A pinon, 8 ins. diam., bears S. 69° E., 98 1/2 lks. dist., mkd. AP D-288 HIR BT.</p> <p>Set a steel fence post alongside the cor.</p> <hr style="width: 20%; margin: auto;"/>	
15.76	<p>Thence, S. 11° 11' W., along sandstone escarpment.</p> <p>Point for AP D-289.</p> <p>Set an aluminum tablet, 3 1/4 ins. diam., 3 1/2 in. stem, cemented in a drill hole, with top mkd.</p> <div data-bbox="797 1411 1112 1626" style="text-align: center;"> <p>NAVAJO</p> <p>HOPI AP D-289</p> <p>1979</p> </div> <p>from which</p> <p>A pinon, 12 ins. diam., bears S. 33° W., 112 lks. dist., mkd. AP D-289 HIR BT.</p> <p>Set a steel fence post alongside the cor.</p> <hr style="width: 20%; margin: auto;"/>	
25.02	<p>Thence, S. 45° 37' W., along sandstone escarpment.</p> <p>Point for AP D-290.</p> <p>Set an aluminum tablet, 3 1/4 ins. diam., 3 1/2 in. stem, cemented in a drill hole, with top mkd.</p> <div data-bbox="868 2231 1006 2459" style="text-align: center;"> <p>NAVAJO</p> <p>HOPI</p> <p>AP D-290</p> <p>1979</p> </div> <p>from which</p>	

Survey of the Partition Line Between
The Hopi Tribe and the Navajo Tribe, Arizona
Segment "D"

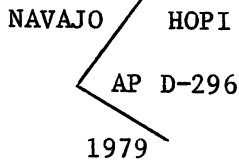
CHAINS		
17.58	<p>A pinon, 12 ins. diam., bears S. 45° E., 89 1/2 lks. dist., mkd. AP D-290 HIR BT.</p> <p>Set a steel fence post alongside the cor.</p> <hr/> <p>Thence,</p> <p>S. 30° 11' W., along sandstone escarpment.</p> <p>Point for AP D-291.</p> <p>Set an aluminum tablet, 3 1/4 ins. diam., 3 1/2 in. stem, cemented in a drill hole, with top mkd.</p> <div data-bbox="711 817 976 1016" style="text-align: center;"> <p>NAVAJO HOPI</p> <p>AP D-291</p> <p>1979</p> </div> <p>from which</p> <p>A pinon, 6 ins. diam., bears N.79° E., 72 1/2 lks. dist., mkd. AP D-291 HIR BT.</p> <p>Set a steel fence post alongside the cor.</p> <hr/> <p>Thence,</p> <p>S. 40° 56' W., along sandstone escarpment.</p>	
19.86	<p>Point for AP D-292.</p> <p>Set an aluminum tablet, 3 1/4 ins. diam., 3 1/2 in. stem, cemented in a drill hole, with top mkd.</p> <div data-bbox="695 1588 1003 1787" style="text-align: center;"> <p>NAVAJO HOPI</p> <p>AP D-292</p> <p>1979</p> </div> <p>from which</p> <p>A pinon, 12 ins. diam., bears S. 37° E., 50 1/2 lks. dist., mkd. AP D-292 HIR BT.</p> <p>Set a steel fence post alongside the cor.</p> <hr/> <p>Thence,</p> <p>S. 34° 21' W., along sandstone escarpment.</p>	
11.31	<p>Point for AP D-293.</p> <p>Set an aluminum tablet, 3 1/4 ins. diam., 3 1/2 in. stem, cemented in a drill hole, with top mkd.</p>	

Survey of the Partition Line Between
The Hopi Tribe and the Navajo Tribe, Arizona
Segment "D"

CHAINS		
	<div style="text-align: center;">  <p>NAVAJO HOPI AP D-293 1979</p> </div> <p>from which</p> <p>A pinon, 8 ins. diam., bears S. 81° E., 81 lks. dist., mkd. AP D-293 HIR BT.</p> <p>Set a steel fence post alongside the cor.</p> <hr style="width: 20%; margin: auto;"/> <p>Thence,</p> <p>S. 47° 35' W., along sandstone escarpment.</p>	14.07
	<p>Point for AP D-294.</p> <p>Set an aluminum tablet, 3 1/4 ins. diam., 3 1/2 in. stem, cemented in a drill hole, with top mkd.</p> <div style="text-align: center;">  <p>NAVAJO HOPI AP D-294 1979</p> </div> <p>Set a steel fence post alongside the cor.</p> <hr style="width: 20%; margin: auto;"/> <p>Thence,</p> <p>S. 48° 00' W., along sandstone escarpment.</p>	24.22
	<div style="text-align: center;">  <p>NAVAJO HOPI AP D-295 1979</p> </div> <p>from which</p> <p>A pinon, 10 ins. diam., bears S. 46° E., 48 lks. dist., mkd. AP D-295 HIR BT.</p> <p>Set a steel fence post alongside the cor.</p> <hr style="width: 20%; margin: auto;"/> <p>Thence,</p> <p>S. 40° 23' W., along sandstone escarpment.</p>	32.04
	<p>Point for AP D-296.</p> <p>Set an aluminum tablet, 3 1/4 ins. diam., 3 1/2 in. stem, cemented in a drill hole, with top mkd.</p>	

Survey of the Partition Line Between
The Hopi Tribe and the Navajo Tribe, Arizona
Segment "D"

CHAINS



from which

A juniper, 7 ins. diam., bears S. 83° E., 74 1/2 lks. dist., mkd. X BT.

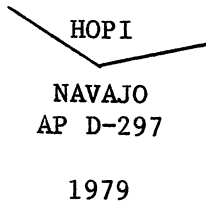
Set a steel fence post alongside the cor.

Thence,

S. 52° 30' E., along sandstone escarpment.

2.17 Point for AP D-297.

Set an aluminum tablet, 3 1/4 ins. diam., 3 1/2 in. stem, cemented in a drill hole, with top mkd.



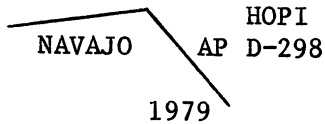
Set a steel fence post alongside the cor.

Thence,

N. 76° 13' E., along sandstone escarpment.

16.01 Point for AP D-298.

Set an aluminum tablet, 3 1/4 ins. diam., 3 1/2 in. stem, cemented in a drill hole, with top mkd.



from which

A pinon, 14 ins. diam., bears S. 66° E., 49 1/2 lks. dist., mkd. AP D-298 HIR BT.

Set a steel fence post alongside the cor.

Thence,

S. 39° 24' E., along sandstone escarpment.

7.74 Point for AP D-299.

Set an aluminum tablet, 3 1/4 ins. diam., 3 1/2 in. stem, cemented in a drill hole, with top mkd.

Survey of the Partition Line Between
The Hopi Tribe and the Navajo Tribe, Arizona
Segment "D"

CHAINS

NAVAJO

HOPI

AP D-299

1979

Set a steel fence post alongside the cor.

Thence,

N. 83° 54' E., along sandstone escarpment.

15.53

Point for AP D-300.

Set an aluminum tablet, 3 1/4 ins. diam., 3 1/2 in. stem, cemented in a drill hole, with top mkd.

HOPI

NAVAJO
AP D-300

1979

from which

A juniper, 24 ins. diam., bears N. 19° E., 62 lks. dist., mkd. AP D-300 HIR BT.

U.S. Geological Survey triangulation station "TONALEA 1970," bears N. 89° 46' W., 329.84 chs. dist., monumented with an standard U.S.G.S tablet, set in a concrete post, projecting 3 ins. above ground, with top mkd. TONALEA 1970 and a triangle.

Thence,

N. 64° 59' E., along sandstone escarpment.

12.28

Point for AP D-301.

Set an iron post, 28 ins. long, 2 1/2 ins. diam., 12 ins. in the ground to bedrock, in a mound of stone, 2 ft. base to top, with brass cap mkd.

NAVAJO

HOPI

AP D-301

1979

from which

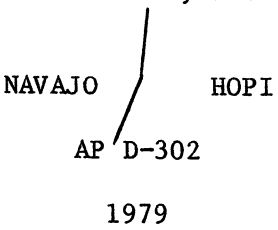
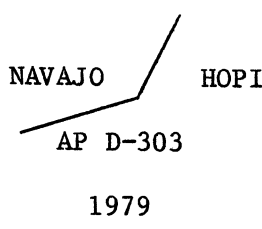
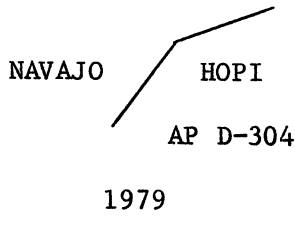
A juniper, 18 ins. diam., bears N. 55° W., 136 1/2 lks. dist., on slope, mkd. AP D-301 HIR BT.

Set a steel fence post alongside the cor.

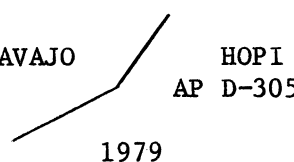
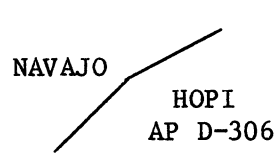
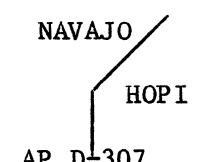
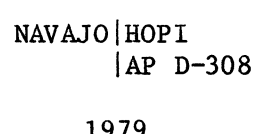
Thence,

S. 8° 10' W., leaving escarpment.

Survey of the Partition Line Between
The Hopi Tribe and the Navajo Tribe, Arizona
Segment "D"

<p>CHAINS 41.18</p>	<p>Point for AP D-302.</p> <p>Set an iron post, 28 ins. long, 2 1/2 ins. diam., 26 ins. in the ground, in concrete, with brass cap mkd.</p> <div style="text-align: center;">  <p>NAVAJO HOPI AP D-302 1979</p> </div> <p>from which</p> <p style="padding-left: 40px;">A juniper, 14 ins. diam., bears S. 53° W., 29 1/2 lks. dist., mkd. AP D-302 NIR BT.</p> <p>Set a steel fence post alongside the cor.</p> <hr style="width: 30%; margin: 10px auto;"/> <p>Thence,</p> <p>S. 26° 57' W.</p>
<p>26.84</p>	<p>Point for AP D-303.</p> <p>Set an iron post, 28 ins. long, 2 1/2 ins. diam., 26 ins. in the ground, in concrete, with brass cap mkd.</p> <div style="text-align: center;">  <p>NAVAJO HOPI AP D-303 1979</p> </div> <p>Set a steel fence post alongside the cor.</p> <hr style="width: 30%; margin: 10px auto;"/> <p>Thence,</p> <p>S. 70° 23' W.</p>
<p>33.20</p>	<p>Point for AP D-304.</p> <p>Set an iron post, 28 ins. long, 2 1/2 ins. diam., 26 ins. in the ground, in concrete, with brass cap mkd.</p> <div style="text-align: center;">  <p>NAVAJO HOPI AP D-304 1979</p> </div> <p>Set a steel fence post alongside the cor.</p> <hr style="width: 30%; margin: 10px auto;"/> <p>Thence,</p> <p>S. 34° 16' W.</p>
<p>36.39</p>	<p>Point for AP D-305.</p> <p>Set an iron post, 28 ins. long, 2 1/2 ins. diam., 24 ins. in the ground, in concrete, with brass cap mkd.</p>

Survey of the Partition Line Between
The Hopi Tribe and the Navajo Tribe, Arizona
Segment "D"

CHAINS		
	<div style="text-align: center;">  <p>1979</p> </div> <p>Set a steel fence post alongside the cor.</p> <hr style="width: 20%; margin: auto;"/> <p>Thence,</p> <p>S. 64° 49' W.</p>	
20.36	<p>Point for AP D-306.</p> <p>Set an iron post, 28 ins. long, 2 1/2 ins. diam., 25 ins. in the ground, in concrete, with brass cap mkd.</p> <div style="text-align: center;">  <p>1979</p> </div> <p>Set a steel fence post alongside the cor.</p> <hr style="width: 20%; margin: auto;"/> <p>Thence,</p> <p>S. 45° 57' W.</p>	
32.66	<p>Point for AP D-307.</p> <p>Set an iron post, 28 ins. long, 2 1/2 ins. diam., 26 ins. in the ground, in concrete, with brass cap mkd.</p> <div style="text-align: center;">  <p>1979</p> </div> <p>Set a steel fence post alongside the cor.</p> <hr style="width: 20%; margin: auto;"/> <p>Thence,</p> <p>SOUTH</p>	
40.00	<p>Point for AP D-308.</p> <p>Set an iron post, 28 ins. long, 2 1/2 ins. diam., 24 ins. in the ground, in concrete, with brass cap mkd.</p> <div style="text-align: center;">  <p>1979</p> </div> <p>Set a steel fence post alongside the cor.</p> <hr style="width: 20%; margin: auto;"/> <p>Thence,</p>	


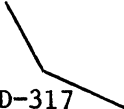
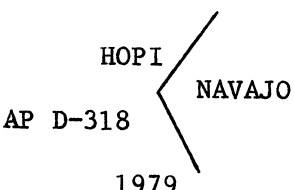
Survey of the Partition Line Between
The Hopi Tribe and the Navajo Tribe, Arizona
Segment "D"

CHAINS	
40.00	<p>SOUTH</p> <p>Point for AP D-309.</p> <p>Set an iron post, 28 ins. long, 2 1/2 ins. diam., 27 ins. in the ground, in concrete, with brass cap mkd.</p> <p style="text-align: center;">NAVAJO HOPI AP D-309</p> <p style="text-align: center;">1979</p> <p>Set a steel fence post alongside the cor.</p> <hr style="width: 20%; margin: auto;"/> <p>Thence,</p> <p>SOUTH</p>
40.00	<p>Point for AP D-310.</p> <p>Set an iron post, 28 ins. long, 2 1/2 ins. diam., 26 ins. in the ground, in concrete, with brass cap mkd.</p> <p style="text-align: center;">NAVAJO HOPI AP D-310</p> <p style="text-align: center;">1979</p> <p>Set a steel fence post alongside the cor.</p> <hr style="width: 20%; margin: auto;"/> <p>Thence,</p> <p>SOUTH</p>
40.00	<p>Point for AP D-311.</p> <p>Set an iron post, 28 ins. long, 2 1/2 ins. diam., 26 ins. in the ground, in concrete, with brass cap mkd.</p> <p style="text-align: center;">NAVAJO HOPI AP D-311</p> <p style="text-align: center;">1979</p> <p>from which</p> <p style="padding-left: 40px;">A juniper, 24 ins. diam., bears N.76° E., 18 lks. dist., mkd. AP D-311 HIR BT.</p> <p style="padding-left: 40px;">A juniper, 25 ins. diam., bears N. 36° W., 41 lks. dist., mkd. AP D-311 NIR BT.</p> <p>Set a steel fence post alongside the cor.</p> <hr style="width: 20%; margin: auto;"/> <p>Thence,</p> <p>SOUTH</p>
12.32	<p>Point for AP D-312.</p>

Survey of the Partition Line Between
The Hopi Tribe and the Navajo Tribe, Arizona
Segment "D"

CHAINS		
	<p>Set an iron post, 28 ins. long, 2 1/2 ins. diam., 12 ins. in the ground to bedrock, in a mound of stone, 4 ft. base to top, with brass cap mkd.</p> <p style="text-align: center;"><u>NAVAJO</u> <u>HOPI</u> AP D-312</p> <p style="text-align: center;">1979</p> <p>Set a steel fence post alongside the cor.</p> <hr style="width: 20%; margin: auto;"/> <p>Thence,</p> <p>N. 89° 53' W.</p>	
40.00	<p>Point for AP D-313.</p> <p>Set an iron post, 28 ins. long, 2 1/2 ins. diam., 26 ins. in the ground, in concrete, with brass cap mkd.</p> <p style="text-align: center;"><u>NAVAJO</u> <u>HOPI</u> AP D-313</p> <p style="text-align: center;">1979</p> <p>Set a steel fence post alongside the cor.</p> <hr style="width: 20%; margin: auto;"/> <p>Thence,</p> <p>N. 89° 53' W.</p>	
40.00	<p>Point for AP D-314.</p> <p>Set an iron post, 28 ins. long, 2 1/2 ins. diam., 26 ins. in the ground, in concrete, with brass cap mkd.</p> <p style="text-align: center;"><u>NAVAJO</u> <u>HOPI</u> AP D-314</p> <p style="text-align: center;">1979</p> <p>Set a steel fence post alongside the cor.</p> <hr style="width: 20%; margin: auto;"/> <p>Thence,</p> <p>N. 89° 53' W.</p>	
40.00	<p>Point for AP D-315.</p> <p>Set an iron post, 28 ins. long, 2 1/2 ins. diam., 26 ins. in the ground, in concrete, with brass cap mkd.</p> <p style="text-align: center;"><u>NAVAJO</u> <u>HOPI</u> AP D-315</p> <p style="text-align: center;">1979</p>	


Survey of the Partition Line Between
The Hopi Tribe and the Navajo Tribe, Arizona
Segment "D"

CHAINS		
	<p>Set a steel fence post alongside the cor.</p> <hr/> <p>Thence, N. 89° 53' W.</p>	
42.90	<p>Point for AP D-316.</p>	
	<p>Set an iron post, 28 ins. long, 2 1/2 ins. diam., 26 ins. in the ground, in concrete, with brass cap mkd.</p>	
	<div style="text-align: center;">  <p>HOPI AP D-316 NAVAJO</p> </div> <p>1979</p>	
	<p>Set a steel fence post alongside the cor.</p> <hr/> <p>Thence, N. 68° 16' W.</p>	
28.49	<p>Point for AP D-317.</p>	
	<p>Set an iron post, 28 ins. long, 2 1/2 ins. diam., 24 ins. in the ground, in concrete, with brass cap mkd.</p>	
	<div style="text-align: center;">  <p>HOPI AP D-317 NAVAJO</p> </div> <p>1979</p>	
	<p>Set a steel fence post alongside the cor.</p> <hr/> <p>Thence, N. 19° 20' W.</p>	
15.42	<p>Point for AP D-318.</p>	
	<p>Set an iron post, 28 ins. long, 2 1/2 ins. diam., 25 ins. in the ground, in concrete, with brass cap mkd.</p>	
	<div style="text-align: center;">  <p>HOPI AP D-318 NAVAJO</p> </div> <p>1979</p>	
	<p>Set a steel fence post alongside the cor.</p> <hr/> <p>Thence, N. 38° 44' E.</p>	
9.32	<p>Point for AP D-319.</p>	

Survey of the Partition Line Between
The Hopi Tribe and the Navajo Tribe, Arizona
Segment "D"

CHAINS

Set a copper-coated steel stake, 30 ins. long, 1/2 in. diam., 18 ins. below the surface of the road, with brass cap, 1 1/2 ins. diam., mkd.



from which

An iron post, 28 ins. long, 2 1/2 ins. diam., set 26 ins. in the ground, for a reference monument, bears N. 88° E., 75 ft. dist., with brass cap mkd. RM AP D-319 75 FT NIR 1979 and an arrow pointing to the cor. Set a steel fence post alongside.

An iron post, 28 ins. long, 2 1/2 ins. diam., set 26 ins. in the ground, for a reference monument, bears S 38 3/4° W., 113.41 ft. dist., with brass cap mkd. RM AP D-319 113.41 FT HIR 1979 and an arrow pointing to the cor. Set a steel fence post alongside.

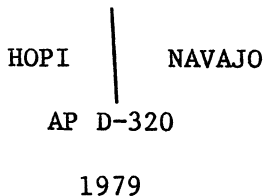
Thence,

N. 2° 04' W., along center line of a trail road.

40.00

Point for AP D-320.

Set a copper-coated steel stake, 30 ins. long, 1/2 in. diam., 24 ins. below the surface of the road, with brass cap, 1 1/2 ins. diam., mkd.



from which

An iron post, 28 ins. long, 2 1/2 ins. diam., set 24 ins. in the ground, for a reference monument, bears N. 88° E., 75 ft. dist., with brass cap mkd. RM AP D-320 75 FT NIR 1979 and an arrow pointing to the cor. Set a steel fence post alongside.

An iron post, 28 ins. long, 2 1/2 ins. diam., set 26 ins. in the ground, for a reference monument, bears S 88° W., 75 ft. dist., with brass cap mkd. RM AP D-320 75 FT HIR 1979 and an arrow pointing to the cor. Set a steel fence post alongside.

Thence,

N. 2° 04' W., along center line of a trail road.

37.90

Point for AP D-321.

Set a copper-coated steel stake, 30 ins. long, 1/2 in. diam., 20 ins. below the surface of the road, with brass cap, 1 1/2 ins. diam., mkd.

Survey of the Partition Line Between
The Hopi Tribe and the Navajo Tribe, Arizona
Segment "D"

CHAINS

AP D-321
HOPI | NAVAJO
1979

from which

An iron post, 28 ins. long, 2 1/2 ins. diam., set 26 ins. in the ground, for a reference monument, bears N. 73 1/4° E., 75 ft. dist., with brass cap mkd. RM AP D-321 75 FT NIR 1979 and an arrow pointing to the cor. Set a steel fence post alongside.

An iron post, 28 ins. long, 2 1/2 ins. diam., set 27 ins. in the ground, for a reference monument, bears S. 73 1/4° W., 75 ft. dist., with brass cap mkd. RM AP D-321 75 FT HIR 1979 and an arrow pointing to the cor. Set a steel fence post alongside.

Thence,

N. 19° 38' W., along center line of a trail road.

3.91 Point for AP D-322.

Set a copper-coated steel stake, 30 ins. long, 1/2 in. diam., 8 ins. below the surface of the road, with brass cap, 1 1/2 ins. diam., mkd.

HOPI | NAVAJO
AP D-322
1977

from which

An iron post, 28 ins. long, 2 1/2 ins. diam., set 25 ins. in the ground, for a reference monument, bears N. 79 1/4° E., 75 ft. dist., with brass cap mkd. RM AP D-322 75 FT NIR 1979 and an arrow pointing to the cor. Set a steel fence post alongside.

An iron post, 28 ins. long, 2 1/2 ins. diam., set 27 ins. in the ground, for a reference monument, bears S. 79 1/4° W., 75 ft. dist., with brass cap mkd. RM AP D-322 75 FT HIR 1979 and an arrow pointing to the cor. Set a steel fence post alongside.

Thence,

N. 14° 01' W., along center line of a trail road.

10.20 Point for AP D-323.

Set a copper-coated steel stake, 30 ins. long, 1/2 in. diam., 20 ins. below the surface of the road, with brass cap, 1 1/2 ins. diam., mkd.

Survey of the Partition Line Between
The Hopi Tribe and the Navajo Tribe, Arizona
Segment "D"

CHAINS



HOPI NAVAJO

AP D-323

1979

from which

An iron post, 28 ins. long, 2 1/2 ins. diam., set 26 ins. in the ground, for a reference monument, bears N. 62° E., 75 ft. dist., with brass cap mkd. RM AP D-323 75 FT NIR 1979 and an arrow pointing to the cor. Set a steel fence post alongside.

An iron post, 28 ins. long, 2 1/2 ins. diam., set 26 ins. in the ground, for a reference monument, bears S. 62° W., 75 ft. dist., with brass cap mkd. RM AP D-323 75 FT HIR 1979 and an arrow pointing to the cor. Set a steel fence post alongside.

Thence,

N. 41° 55' W., along center line of a trail road.

3.88

Point for AP D-324.

Set a copper-coated steel stake, 30 ins. long, 1/2 in. diam., 8 ins. below the surface of the road, with brass cap, 1 1/2 ins. diam., mkd.



HOPI NAVAJO

AP D-324

1979

from which

An iron post, 28 ins. long, 2 1/2 ins. diam., set 26 ins. in the ground, for a reference monument, bears N. 54° E., 75 ft. dist., with brass cap mkd. RM AP D-324 75 FT NIR 1979 and an arrow pointing to the cor. Set a steel fence post alongside.

An iron post, 28 ins. long, 2 1/2 ins. diam., set 25 ins. in the ground, for a reference monument, bears S. 54° W., 75 ft. dist., with brass cap mkd. RM AP D-324 75 FT HIR 1979 and an arrow pointing to the cor. Set a steel fence post alongside.

Thence,

N. 30° 08' W., along center line of a trail road.

2.29



Point for AP D-325.

Set a copper-coated steel stake, 30 ins. long, 1/2 in. diam., 16 ins. below the surface of the road, with brass cap, 1 1/2 ins. diam., mkd.


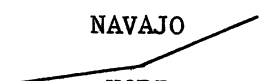
Survey of the Partition Line Between
The Hopi Tribe and the Navajo Tribe, Arizona
Segment "D"

CHAINS		
	<div data-bbox="685 295 1015 470" data-label="Diagram"> <p>HOPI AP D-325</p> <p>NAVAJO</p> <p>1979</p> </div> <p data-bbox="393 497 555 526">from which</p> <p data-bbox="467 561 1256 752">An iron post, 28 ins. long, 2 1/2 ins. diam., set 26 ins. in the ground, for a reference monument, bears N. 46 1/4° E., 75 ft. dist., with brass cap mkd. RM AP D-325 75 FT NIR 1979 and an arrow pointing to the cor. Set a steel fence post alongside.</p> <p data-bbox="467 787 1256 975">An iron post, 28 ins. long, 2 1/2 ins. diam., set 25 ins. in the ground, for a reference monument, bears S. 46 1/4° W., 75 ft. dist., with brass cap mkd. RM AP D-325 75 FT HIR 1979 and an arrow pointing to the cor. Set a steel fence post alongside.</p> <hr data-bbox="600 1008 1063 1021"/> <p data-bbox="393 1042 503 1072">Thence,</p> <p data-bbox="393 1104 1169 1142">N. 57° 20' W., along center line of a trail road.</p>	
15.95	<p data-bbox="393 1169 695 1201">Point for AP D-326.</p> <p data-bbox="393 1233 1250 1333">Set a copper-coated steel stake, 30 ins. long, 1/2 in. diam., 20 ins. below the surface of the road, with brass cap, 1 1/2 ins. diam., mkd.</p> <div data-bbox="747 1397 925 1599" data-label="Diagram"> <p>AP D-326</p> <p>NAVAJO</p> <p>HOPI</p> <p>1979</p> </div> <p data-bbox="393 1620 555 1650">from which</p> <p data-bbox="467 1685 1256 1876">An iron post, 28 ins. long, 2 1/2 ins. diam., set 26 ins. in the ground, for a reference monument, bears N. 6 1/2° E., 75 ft. dist., with brass cap mkd. RM AP D-326 75 FT NIR 1979 and an arrow pointing to the cor. Set a steel fence post alongside.</p> <p data-bbox="467 1911 1256 2102">An iron post, 28 ins. long, 2 1/2 ins. diam., set 26 ins. in the ground, for a reference monument, bears S. 6 1/2° W., 75 ft. dist., with brass cap mkd. RM AP D-326 75 FT HIR 1979 and an arrow pointing to the cor. Set a steel fence post alongside.</p> <hr data-bbox="600 2136 1063 2150"/> <p data-bbox="393 2171 503 2201">Thence,</p> <p data-bbox="393 2233 1169 2271">S. 70° 23' W., along center line of a trail road.</p>	
13.08	<p data-bbox="393 2298 695 2330">Point for AP D-327.</p> <p data-bbox="393 2362 1250 2462">Set a copper-coated steel stake, 30 ins. long, 1/2 in. diam., 12 ins. below the surface of the road, with brass cap, 1 1/2 ins. diam., mkd.</p>	

Survey of the Partition Line Between
The Hopi Tribe and the Navajo Tribe, Arizona
Segment "D"


CHAINS		
	<p style="text-align: center;">NAVAJO  HOPI AP D-327 1979</p> <p>from which</p> <p>An iron post, 28 ins. long, 2 1/2 ins. diam., set 26 ins. in the ground, for a reference monument, bears S. 20 1/2° E., 75 ft. dist., with brass cap mkd. RM AP D-327 75 FT HIR 1979 and an arrow pointing to the cor. Set a steel fence post alongside.</p> <p>An iron post, 28 ins. long, 2 1/2 ins. diam., set 26 ins. in the ground, for a reference monument, bears N. 20 1/2° W., 75 ft. dist., with brass cap mkd. RM AP D-327 75 FT NIR 1979 and an arrow pointing to the cor. Set a steel fence post alongside.</p> <hr style="width: 20%; margin: 10px auto;"/> <p>Thence, S. 68° 38' W., along center line of a trail road.</p>	
11.59	<p>Point for AP D-328.</p> <p>Set a copper-coated steel stake, 30 ins. long, 1/2 in. diam., 16 ins. below the surface of the road, with brass cap, 1 1/2 ins. diam., mkd.</p> <p style="text-align: center;">NAVAJO  HOPI AP D-328 1979</p> <p>from which</p> <p>An iron post, 28 ins. long, 2 1/2 ins. diam., set 25 ins. in the ground, for a reference monument, bears N. 1 3/4° E., 75 ft. dist., with brass cap mkd. RM AP D-328 75 FT NIR 1979 and an arrow pointing to the cor. Set a steel fence post alongside.</p> <p>An iron post, 28 ins. long, 2 1/2 ins. diam., set 27 ins. in the ground, for a reference monument, bears S. 1 3/4° W., 75 ft. dist., with brass cap mkd. RM AP D-328 75 FT HIR 1979 and an arrow pointing to the cor. Set a steel fence post alongside.</p> <hr style="width: 20%; margin: 10px auto;"/> <p>Thence, N. 65° 11' W., along center line of a trail road.</p>	
4.99	<p>Point for AP D-329.</p> <p>Set a copper-coated steel stake, 30 ins. long, 1/2 in. diam., 20 ins. below the surface of the road, with brass cap, 1 1/2 ins. diam., mkd.</p>	

Survey of the Partition Line Between
The Hopi Tribe and the Navajo Tribe, Arizona
Segment "D"

CHAINS	<div style="text-align: center; margin-bottom: 20px;"> <p>AP D-329 NAVAJO</p>  <p>HOPI</p> <p>1979</p> </div> <p>from which</p> <p>An iron post, 28 ins. long, 2 1/2 ins. diam., set 27 ins. in the ground, for a reference monument, bears S. 1/2° E., 75 ft. dist., with brass cap mkd. RM AP D-329 75 FT HIR 1979 and an arrow pointing to the cor. Set a steel fence post alongside.</p> <p>An iron post, 28 ins. long, 2 1/2 ins. diam., set 27 ins. in the ground, for a reference monument, bears N. 1/2° W., 75 ft. dist., with brass cap mkd. RM AP D-329 75 FT NIR 1979 and an arrow pointing to the cor. Set a steel fence post alongside.</p> <hr style="width: 20%; margin: 20px auto;"/> <p>Thence,</p> <p>S. 64° 25' W., along center line of a trail road.</p> <p>6.50 Point for AP D-330.</p> <p>Set a copper-coated steel stake, 30 ins. long, 1/2 in. diam., 12 ins. below the surface of the road, with brass cap, 1 1/2 ins. diam., mkd.</p> <div style="text-align: center; margin-top: 20px;"> <p>NAVAJO</p>  <p>HOPI</p> <p>AP D-330</p> <p>1979</p> </div> <p>from which</p> <p>An iron post, 28 ins. long, 2 1/2 ins. diam., set 27 ins. in the ground, for a reference monument, bears S. 21 1/4° E., 75 ft. dist., with brass cap mkd. RM AP D-330 75 FT HIR 1979 and an arrow pointing to the cor. Set a steel fence post alongside.</p> <p>An iron post, 28 ins. long, 2 1/2 ins. diam., set 27 ins. in the ground, for a reference monument, bears N. 21 1/4° W., 75 ft. dist., with brass cap mkd. RM AP D-330 75 FT NIR 1979 and an arrow pointing to the cor. Set a steel fence post alongside.</p> <hr style="width: 20%; margin: 20px auto;"/> <p>Thence,</p> <p>S. 73° 03' W., along center line of a trail road.</p> <p>8.83 Point for AP D-331.</p> <p>Set a copper-coated steel stake, 30 ins. long, 1/2 in. diam., 12 ins. below the surface of the road, with brass cap, 1 1/2 ins. diam., mkd.</p>
--------	---

Survey of the Partition Line Between
The Hopi Tribe and the Navajo Tribe, Arizona
Segment "D"

CHAINS



1979

from which

An iron post, 28 ins. long, 2 1/2 ins. diam., set 26 ins. in the ground, for a reference monument, bears S. 28 1/4° E., 75 ft. dist., with brass cap mkd. RM AP D-331 75 FT HIR 1979 and an arrow pointing to the cor. Set a steel fence post alongside.

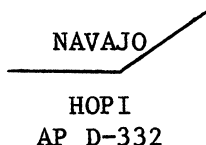
An iron post, 28 ins. long, 2 1/2 ins. diam., set 26 ins. in the ground, for a reference monument, bears N. 28 1/4° W., 75 ft. dist., with brass cap mkd. RM AP D-331 75 FT NIR 1979 and an arrow pointing to the cor. Set a steel fence post alongside.

Thence,

S. 50° 21' W., along center line of a trail road.

7.05 Point for AP D-332.

Set a copper-coated steel stake, 30 ins. long, 1/2 in. diam., 20 ins. below the surface of the road, with brass cap, 1 1/2 ins. diam., mkd.



1979

from which

An iron post, 28 ins. long, 2 1/2 ins. diam., set 25 ins. in the ground, for a reference monument, bears S. 19 1/2° E., 75 ft. dist., with brass cap mkd. RM AP D-332 75 FT HIR 1979 and an arrow pointing to the cor. Set a steel fence post alongside.

An iron post, 28 ins. long, 2 1/2 ins. diam., set 26 ins. in the ground, for a reference monument, bears N. 19 1/2° W., 75 ft. dist., with brass cap mkd. RM AP D-332 75 FT NIR 1979 and an arrow pointing to the cor. Set a steel fence post alongside.

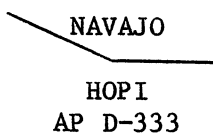

Thence,

N. 89° 31' W., along center line of a trail road.

5.48 Point for AP D-333.

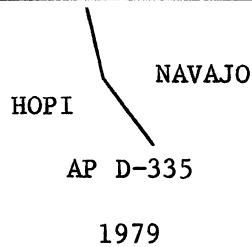
Set a copper-coated steel stake, 30 ins. long, 1/2 in. diam., 20 ins. below the surface of the road, with brass cap, 1 1/2 ins. diam., mkd.

Survey of the Partition Line Between
The Hopi Tribe and the Navajo Tribe, Arizona
Segment "D"

CHAINS		
	<p style="text-align: center;">  NAVAJO HOPI AP D-333 1979 </p> <p>from which</p> <p>An iron post, 28 ins. long, 2 1/2 ins. diam., set 27 ins. in the ground, for a reference monument, bears N. 17 3/4° E., 75 ft. dist., with brass cap mkd. RM AP D-333 75 FT NIR 1979 and an arrow pointing to the cor. Set a steel fence post alongside.</p> <p>An iron post, 28 ins. long, 2 1/2 ins. diam., set 27 ins. in the ground, for a reference monument, bears S. 17 3/4° W., 75 ft. dist., with brass cap mkd. RM AP D-333 75 FT HIR 1979 and an arrow pointing to the cor. Set a steel fence post alongside.</p> <hr style="width: 20%; margin: 20px auto;"/> <p>Thence,</p> <p>N. 54° 49' W., along center line of a trail road.</p> <p>6.58 Point for AP D-334.</p> <p>Set a copper-coated steel stake, 30 ins. long, 1/2 in. diam., 12 ins. below the surface of the road, with brass cap, 1 1/2 ins. diam., mkd.</p> <p style="text-align: center;">  NAVAJO HOPI AP D-334 1979 </p> <p>from which</p> <p>An iron post, 28 ins. long, 2 1/2 ins. diam., set 27 ins. in the ground, for a reference monument, bears N. 44 1/2° E., 75 ft. dist., with brass cap mkd. RM AP D-334 75 FT NIR 1979 and an arrow pointing to the cor. Set a steel fence post alongside.</p> <p>An iron post, 28 ins. long, 2 1/2 ins. diam., set 27 ins. in the ground, for a reference monument, bears S. 44 1/2° W., 75 ft. dist., with brass cap mkd. RM AP D-334 75 FT HIR 1979 and an arrow pointing to the cor. Set a steel fence post alongside.</p> <hr style="width: 20%; margin: 20px auto;"/> <p>Thence,</p> <p>N. 35° 58' W., along center line of a trail road.</p> <p>2.74 Point for AP D-335.</p> <p>Set a copper-coated steel stake, 30 ins. long, 1/2 in. diam., 6 ins. below the surface of the road, with brass cap, 1 1/2 ins. diam., mkd.</p>	

Survey of the Partition Line Between
The Hopi Tribe and the Navajo Tribe, Arizona
Segment "D"

CHAINS



from which

An aluminum tablet, 3 1/4 ins. diam., 3 1/2 in. stem, cemented in a drill hole, for a reference mark, bears N. 65 1/2° E., 75 ft. dist., with aluminum cap mkd. RM AP D-335 75 FT NIR 1979 and an arrow pointing to the cor. Set a steel fence post alongside.

An iron post, 28 ins. long, 2 1/2 ins. diam., set 27 ins. in the ground, for a reference monument, bears S. 65 1/2° W., 75 ft. dist., with brass cap mkd. RM AP D-335 75 FT HIR 1979 and an arrow pointing to the cor. Set a steel fence post alongside.

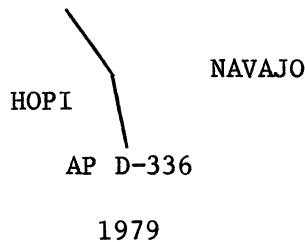
Thence,

N. 12° 49' W., along center line of a trail road.

5.16

Point for AP D-336.

Set a copper-coated steel stake, 30 ins. long, 1/2 in. diam., 12 ins. below the surface of the road, with brass cap, 1 1/2 ins. diam., mkd.



from which

An iron post, 28 ins. long, 2 1/2 ins. diam., set 27 ins. in the ground, for a reference monument, bears N. 65 1/2° E., 75 ft. dist., with brass cap mkd. RM AP D-336 75 FT NIR 1979 and an arrow pointing to the cor. Set a steel fence post alongside.

An iron post, 28 ins. long, 2 1/2 ins. diam., set 27 ins. in the ground, for a reference monument, bears S. 65 1/2° W., 75 ft. dist., with brass cap mkd. RM AP D-336 75 FT HIR 1979 and an arrow pointing to the cor. Set a steel fence post alongside.

Thence,

N. 35° 56' W., along center line of a trail road.

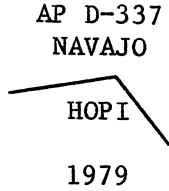
6.38

Point for AP D-337.

Survey of the Partition Line Between
The Hopi Tribe and the Navajo Tribe, Arizona
Segment "D"

CHAINS

Set a copper-coated steel stake, 30 ins. long, 1/2 in. diam., 18 ins. below the surface of the road, with brass cap, 1 1/2 ins. diam., mkd.



from which

An iron post, 28 ins. long, 2 1/2 ins. diam., set flush with the surface of the ground, for a reference monument, bears N. 18 3/4° E., 75 ft. dist., with brass cap mkd. RM AP D-337 75 FT NIR 1979 and an arrow pointing to the cor. Set a steel fence post alongside.

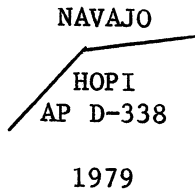
An iron post, 28 ins. long, 2 1/2 ins. diam., set flush with the surface of the ground, for a reference monument, bears S. 18 3/4° W., 75 ft. dist., with brass cap mkd. RM AP D-337 75 FT HIR 1979 and an arrow pointing to the cor. Set a steel fence post alongside.

Thence,

S. 73° 16' W., along center line of a trail road.

6.90 Point for AP D-338.

Set a copper-coated steel stake, 30 ins. long, 1/2 in. diam., 20 ins. below the surface of the road, with brass cap, 1 1/2 ins. diam., mkd.



from which

An iron post, 28 ins. long, 2 1/2 ins. diam., set flush with the surface of the ground, for a reference monument, bears S. 31 1/4° E., 75 ft. dist., with brass cap mkd. RM AP D-338 75 FT HIR 1979 and an arrow pointing to the cor. Set a steel fence post alongside.

An iron post, 28 ins. long, 2 1/2 ins. diam., set flush with the surface of the ground, for a reference monument, bears N. 31 1/4° W., 75 ft. dist., with brass cap mkd. RM AP D-338 75 FT NIR 1979 and an arrow pointing to the cor. Set a steel fence post alongside.

Thence,

S. 44° 26' W., along center line of a trail road.

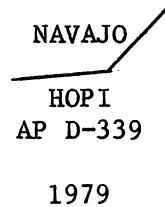
Survey of the Partition Line Between
The Hopi Tribe and the Navajo Tribe, Arizona
Segment "D"

CHAINS

4.27

Point for AP D-339.

Set a copper-coated steel stake, 30 ins. long, 1/2 in. diam., 20 ins. below the surface of the road, with brass cap, 1 1/2 ins. diam., mkd.



from which

An iron post, 28 ins. long, 2 1/2 ins. diam., set flush with the surface of the ground, for a reference monument, bears S. 26° E., 75 ft. dist., with brass cap mkd. RM AP D-339 75 FT HIR 1979 and an arrow pointing to the cor. Set a steel fence post alongside.

An iron post, 28 ins. long, 2 1/2 ins. diam., set flush with the surface of the ground, for a reference monument, bears N. 26° W., 75 ft. dist., with brass cap mkd. RM AP D-339 75 FT NIR 1979 and an arrow pointing to the cor. Set a steel fence post alongside.

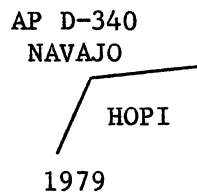
Thence,

S. 83° 32' W., along center line of a trail road.

3.17

Point for AP D-340, determined at center line of trail road, and southeasterly right-of-way line of a pipe line.

Set a copper-coated steel stake, 30 ins. long, 1/2 in. diam., 15 ins. below the surface of the road, with brass cap, 1 1/2 ins. diam., mkd.

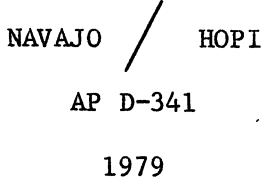
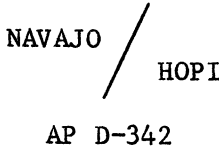
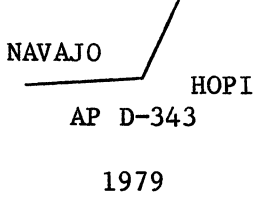


from which

An iron post, 28 ins. long, 2 1/2 ins. diam., set 27 ins. in the ground, for a reference monument, bears S. 35 1/4° E., 75 ft. dist., with brass cap mkd. RM AP D-340 75 FT HIR 1979 and an arrow pointing to the cor. Set a steel fence post alongside.

An iron post, 28 ins. long, 2 1/2 ins. diam., set flush with the surface the ground, for a reference monument, bears N. 35 1/4° W., 75 ft. dist., with brass cap mkd. RM AP D-340 75 FT NIR 1979 and an arrow pointing to the cor. Set a steel fence post alongside.

Survey of the Partition Line Between
The Hopi Tribe and the Navajo Tribe, Arizona
Segment "D"

CHAINS	<p>Thence, S. 25° 51' W., leaving center line of trail road.</p> <p>40.00 Point for AP D-341.</p> <p>Set an iron post, 28 ins. long, 2 1/2 ins. diam., flush with the surface of the ground, in concrete, with brass cap mkd.</p> <div style="text-align: center; margin: 10px 0;">  </div> <p>Set a steel fence post alongside the cor.</p> <hr style="width: 20%; margin: 5px auto;"/> <p>Thence, S. 25° 51' W.</p> <p>40.00 Point for AP D-342.</p> <p>Set an iron post, 28 ins. long, 2 1/2 ins. diam., 27 ins. in the ground, in concrete, with brass cap mkd.</p> <div style="text-align: center; margin: 10px 0;">  </div> <p>Set a steel fence post alongside the cor.</p> <hr style="width: 20%; margin: 5px auto;"/> <p>Thence, S. 25° 51' W.</p> <p>43.61 Point for AP D-343.</p> <p>Set an iron post, 28 ins. long, 2 1/2 ins. diam., 27 ins. in the ground, in concrete, with brass cap mkd.</p> <div style="text-align: center; margin: 10px 0;">  </div> <p>Set a steel fence post alongside the cor.</p> <hr style="width: 20%; margin: 5px auto;"/> <p>Thence, S. 89° 18' W.</p> <p>40.00 Point for AP D-344.</p> <p>Set an iron post, 28 ins. long, 2 1/2 ins. diam., 27 ins. in the ground, in concrete, with brass cap mkd.</p>
--------	--

Survey of the Partition Line Between
The Hopi Tribe and the Navajo Tribe, Arizona
Segment "D"

CHAINS		
		<p style="text-align: center;">AP D-344 NAVAJO</p> <hr style="width: 20%; margin: auto;"/> <p style="text-align: center;">HOPI</p> <p style="text-align: center;">1979</p> <p>Set a steel fence post alongside the cor.</p> <hr style="width: 20%; margin: auto;"/> <p>Thence,</p> <p>S. 89° 18' W.</p> <p>40.00 Point for AP D-345.</p> <p>Set an iron post, 28 ins. long, 2 1/2 ins. diam., 27 ins. in the ground, in concrete, with brass cap mkd.</p>
		<p style="text-align: center;">AP D-345 NAVAJO</p> <hr style="width: 20%; margin: auto;"/> <p style="text-align: center;">HOPI</p> <p style="text-align: center;">1979</p> <p>from which</p> <p>U.S. Coast and Geodetic Survey triangulation station "Little White Mesa 1951," bears S. 43° 47' W., 289.78 chs. dist., monumented with a standard brass cap, 3 1/2 ins. diam., firmly cemented in a drill hole in a boulder, 14 ins. in diam., projecting 12 ins. above ground, with top mkd. LITTLE WHITE MESA 1951 and a triangle.</p> <hr style="width: 20%; margin: auto;"/> <p>Thence,</p> <p>S. 89° 18' W.</p> <p>40.00 Point for AP D-346.</p> <p>Set an iron post, 28 ins. long, 2 1/2 ins. diam., 27 ins. in the ground, in concrete, with brass cap mkd.</p>
		<p style="text-align: center;">AP D-346 NAVAJO</p> <hr style="width: 20%; margin: auto;"/> <p style="text-align: center;">HOPI</p> <p style="text-align: center;">1979</p> <p>Set a steel fence post alongside the cor.</p> <hr style="width: 20%; margin: auto;"/> <p>Thence,</p> <p>S. 89° 18' W.</p> <p>40.00 Point for AP D-347.</p> <p>Set an iron post, 28 ins. long, 2 1/2 ins. diam., 27 ins. in the ground, in concrete, with brass cap mkd.</p>

Survey of the Partition Line Between
The Hopi Tribe and the Navajo Tribe, Arizona
Segment "D"

CHAINS	
	<p style="text-align: center;">AP D-347 NAVAJO HOPI 1979</p> <p>Set a steel fence post alongside the cor.</p> <hr style="width: 20%; margin: auto;"/> <p>Thence, N. 46° 23' W.</p>
43.62	<p>Point for AP D-348, on the southerly right-of-way of Arizona Highway No. 160.</p> <p>Set an aluminum post, 30 ins. long, 2 1/2 ins diam., cemented flush with the surface of the ground, with aluminum cap mkd.</p> <p style="text-align: center;">NAVAJO AP D-348 HOPI 1981</p> <hr style="width: 20%; margin: auto;"/>
33.20	<p>Thence, S. 43° 58' W., on the southerly right-of-way of Arizona Highway No. 160.</p> <p>Point for AP D-349, at intersection with the Hopi Indian Reservation bdy., established by Executive Order 1882.</p> <p>Set an aluminum post, 30 ins. long, 2 1/2 ins diam., cemented flush with the surface of the ground, with aluminum cap mkd.</p> <p style="text-align: center;">EO 1882 NAV AJO 70 1/2 + AP D-349 12.71 HOPI CHS. 1981</p> <p>From this cor., the 70 1/2 mile cor., on the W. bdy. of the 1882 Hopi Indian Reservation, at proportionate dist.; no evidence of the 1964 cor. could be found; bears N. 0° 01' E., 12.71 chs. dist.</p> <p>Set an iron post, 28 ins. long, 2 1/2 ins. diam., 27 ins. in the ground, in concrete, with brass cap mkd.</p> <p style="text-align: center;"> E O 1882 NAVAJO 70 1/2 M 1979</p>

Survey of the Partition Line Between
The Hopi Tribe and the Navajo Tribe, Arizona
Segment "D"

CHAINS

Set a steel fence post alongside the cor.

From this same cor., the 70 mile cor., on the W. bdy. of the 1882 Hopi Indian Reservation, bears N. 0° 01' E., 52.74 chs. dist., monumented with an iron post, 2 1/2 ins. diam., firmly set, projecting 8 ins. above ground, in a fence line extending N. and S., with brass cap mkd.

| E O 1882
NAVAJO |
| 70 M

1964

From this same cor., the 71 mile cor., on the W. bdy. of the 1882 Hopi Indian Reservation, bears S. 0° 01' W., 27.32 chs. dist., monumented with an iron post, 2 1/2 ins. diam., firmly set, projecting 3 ins. above ground, in a fence line extending N. and S., with brass cap mkd.

| E O 1882
NAVAJO |
| 71 M

1964

GENERAL DESCRIPTION

The land encompassed in this survey lies generally in the north half of the Hopi Indian Reservation established by Executive Order 1882. The line surveyed commences in Township 31 North, Range 16 East, and follows certain section lines, departing from surveyed lands in section 2 of the same township and enters unsurveyed land. It then traverses in a generally northeasterly direction along certain natural features of the land for approximately 40 miles, and then begins traversing in a westerly direction passing through Black Mesa Coal Mine, following natural features, lines of latitude, longitude and trail roads as instructed and terminates at the west boundary of the Hopi Indian Reservation. The vegetation consists of sparse native grasses and weeds and scattered areas of pinon and juniper timber. The soil consists of heavy clay loam to very sandy soil. The elevation averages around 6300 feet above sea level. The drainage is generally in a southwest-erly direction.

Access is by several trail roads meandering throughout the area.

The average of a number of readings along the line surveyed gives a mean magnetic declination of 13 1/2° East, with no noticeable difference due to local attraction.

CHAINS

Form 9600-11
(August 1979)

UNITED STATES
DEPARTMENT OF THE INTERIOR
BUREAU OF LAND MANAGEMENT

FIELD ASSISTANTS

NAMES	CAPACITY
Michael N. Adkins	Surveying Aid
Ervin Begay	Surveying Aid
Duane C. Maktima	Surveying Aid
Paul Lukacovic	Surveying Aid
Jonathan Hemstreet, Jr.	Surveying Aid
Gary Morrison	Surveying Aid
Steven L. Thelen	Surveying Aid
Willard J. Maktima	Surveying Aid
Alan K. Bartlett	Surveying Aid
David DeChambres	Surveying Aid
Paul J. Hickey	Surveying Aid
Milton Benally	Surveying Aid

