

Form 9600-9  
(December 1979)  
(formerly 9180-6)

UNITED STATES  
DEPARTMENT OF THE INTERIOR  
BUREAU OF LAND MANAGEMENT

BOOK 5159

FIELD NOTES

1

OF THE

DEPENDENT RESURVEY OF A PORTION OF THE EAST AND WEST BOUNDARIES,

A PORTION OF THE SUBDIVISIONAL LINES,

AND

A PORTION OF THE SUBDIVISION LINES WITHIN A NUMBER OF SECTIONS;

THE SURVEY OF A PORTION OF THE SUBDIVISION LINES AND THE METES-AND-BOUNDS

SURVEY OF LOTS AND/OR PARCELS WITHIN A NUMBER OF SECTIONS,

AND

THE METES-AND-BOUNDS SURVEY OF TRACTS 37 THROUGH 49 INCLUSIVE,

TOWNSHIP 8 SOUTH, RANGE 18 WEST

Of the GILA AND SALT RIVER Meridian,

In the State of ARIZONA

EXECUTED BY

RAY HARPIN CADASTRAL SURVEYOR

DOUGLAS A. CODY CADASTRAL SURVEYOR

PAUL J. FISHER CADASTRAL SURVEYOR

Under special instructions dated OCTOBER 14, 19 69, approved OCTOBER 27, 1969,

SUPPLEMENTAL SPECIAL INSTRUCTIONS DATED NOVEMBER 20, 1969, APPROVED NOVEMBER 21, 1969, SUPPLEMENTAL SPECIAL INSTRUCTIONS DATED SEPTEMBER 5, 1979, APPROVED SEPTEMBER 13, 1979 AND SUPPLEMENTAL SPECIAL INSTRUCTIONS DATED OCTOBER 20, 1980, APPROVED OCTOBER 27, 1980, which provided for the surveys included under ~~XXXX~~ Survey Group

Number 517, and assignment instructions dated OCTOBER 14, 1969.

AND OCTOBER 14, 1980

Survey commenced MARCH 26, 19 70

Survey completed APRIL 15, 19 81

# INDEX DIAGRAM

Township 8 SOUTH, Range 18 WEST

6	5	4	3	2	1
7	8	9	10	11 15	12 13
18	44 43 17	30 16	24 22 15	14 14	11 10 13 2
42 19	40 38 20	29 21	21 19 22	28	9 24
35 6 30	34 33 29	29 26 28	18 17 27	26	25
31	32	33	34	35	36

**Dependent Resurvey  
of Subdivision Lines**

Section 11 . . . p. 46  
 Section 12 . . . p. 45  
 Section 13 . . . p. 50  
 Section 15 . . . p. 53  
 Section 19 . . . p. 55  
 Section 20 . . . p. 62  
 Section 22 . . . p. 67  
 Section 27 . . . p. 74  
 Section 29 . . . p. 76  
 Section 30 . . . p. 83

**Survey of Subdivision  
Lines**

Section 12 . . . p. 84  
 Section 13 . . . p. 85  
 Section 17 . . . p. 87  
 Section 19 . . . p. 89  
 Section 20 . . . p. 89  
 Section 21 . . . p. 90  
 Section 28 . . . p. 90  
 Section 29 . . . p. 92  
 Section 30 . . . p. 94

**Metes-and-Bounds  
Survey of Tracts**

Tract 37 . . . p. 96  
 Tract 38 . . . p. 97  
 Tract 39 . . . p. 99  
 Tract 40 . . . p. 101  
 Tract 41 . . . p. 102  
 Tract 42 . . . p. 105  
 Tract 43 . . . p. 106  
 Tract 44 . . . p. 108  
 Tract 45 . . . p. 109  
 Tract 46 . . . p. 112  
 Tract 47 . . . p. 113  
 Tract 48 . . . p. 114  
 Tract 49 . . . p. 116

Township 8 South, Range 18 West  
Gila and Salt River Meridian, Arizona

CHAINS

The following field notes are those of the dependent resurvey of a portion of the east and west boundaries, a portion of the subdivisional lines, and a portion of the subdivision lines within a number of sections; the survey of a portion of the subdivision lines and the metes-and-bounds survey of lots and/or Parcels within a number of sections, and the metes-and-bounds survey of Tracts 37 through 49 inclusive, Township 8 South, Range 18 West, of the Gila and Salt River Meridian, Arizona.

History of Previous Surveys: A portion of the exterior boundaries and a portion of the subdivisional lines of the township were originally surveyed by John L. Harris, U.S. Deputy Surveyor, in 1878, as shown upon the official plat examined and approved April 1, 1878. The west boundary was retraced and resurveyed by Sidney E. Blout, U.S. Surveyor, in 1912, as shown upon the official plat of Tp. 8 S., R. 19 W., examined and approved July 27, 1914. A portion of the exterior boundaries of section 12 were dependently resurveyed and a portion of the subdivision lines of section 12 were surveyed by Albin H. Wadin, Engineer, Bureau of Reclamation, in 1952, as shown upon the official plat, examined and approved by the Bureau of Reclamation, Washington, D.C. July 17, 1953 and was accepted by the Chief, Branch of Surveys, Bureau of Land Management, July 17, 1953. A portion of the exterior boundaries of sections 11 and 13 were dependently resurveyed and a portion of the subdivision lines of sections 11 and 13 were surveyed by Albin H. Wadin, Engineer, Bureau of Reclamation, in 1953, as shown upon the official plat, examined and approved by the Bureau of Reclamation, Washington, D.C., March 18, 1955 and accepted by the Chief, Branch of Surveys, Bureau of Land Management, March 18, 1955. A portion of the exterior boundaries of section 15, 21, and 22 were dependently resurveyed and a portion of the subdivision lines of sections 15, 21, and 22 were surveyed by Albin H. Wadin, Engineer, Bureau of Reclamation, in 1953, as shown upon the official plat, examined and approved by the Bureau of Reclamation, Washington, D.C., March 18, 1955 and was accepted by the Chief, Branch of Surveys, Bureau of Land Management, March 18, 1955. A portion of the exterior boundaries of sections 29 and 30 were dependently resurveyed and a portion of the subdivision lines of sections 29 and 30 were surveyed by Albin H. Wadin, Engineer, Bureau of Reclamation, in 1953, as shown upon the official plat, examined and approved by the Bureau of Reclamation, Washington, D.C., March 18, 1955 and was accepted by the Chief, Branch of Surveys, Bureau of Land Management, March 18, 1955. A portion of the exterior boundaries of sections 19 and 20 were dependently resurveyed and a portion of the subdivision lines of sections 19 and 20 were surveyed by Albin H. Wadin, Engineer, Bureau of Reclamation, in 1953, as shown upon the official plat, examined and approved by the Bureau of Reclamation, Washington, D.C., March 18, 1955 and was accepted by the Chief, Branch of Surveys, Bureau of Land Management, March 18, 1955. A portion of the exterior boundaries of section 27 were dependently resurveyed and a portion of the subdivision lines of section 27 were surveyed by Albin H. Wadin, Engineer, Bureau of Reclamation, in 1953, as shown upon the official plat, examined and approved by the Bureau of Reclamation, Washington, D.C., March 18, 1955 and was accepted by the Chief, Branch of Surveys, Bureau of Land Management, March 18, 1955.

Township 8 South, Range 18 West  
Gila and Salt River Meridian, Arizona

## CHAINS

These dependent resurveys and surveys were executed in accordance with the specifications as set forth in the Manual of Surveying Instructions, 1947 and 1973 Editions, and the Special Instructions for Group No. 517 Arizona, dated October 14, 1969, and Supplemental Special Instructions dated November 20, 1969, Supplemental Special Instructions dated September 5, 1979, and Supplemental Special Instructions dated October 20, 1980.

The direction of all lines of these surveys were determined from direct altitude observations on the sun for azimuth, and these directions refer to the true meridian. The lines were carried forward by normal transit traverse. Distances are expressed in chains, reduced to horizontal equivalents.

Preliminary to the resurvey the lines of the original survey were retraced and search was made for all corners and other calls of the record. Identified corners were remonumented in their original positions; lost corners were restored and monumented at proportionate positions based on the original record. The retracement data were thoroughly verified and only the true line field notes are given herein.

The geographic position of the corner of sections 28, 29, 32, and 33 is determined by scaling from an U.S. Geological Survey Quadrangle Map, "Wellton Mesa, Arizona 1965", is as follows: Latitude  $32^{\circ} 41.6'$  N. and Longitude  $114^{\circ} 07.5'$  W. The mean magnetic declination is  $14^{\circ}$  East.

---

Dependent Resurvey of a Portion of the East Boundary  
Township 8 South, Range 18 West  
Gila and Salt River Meridian, Arizona

---

Restoring the Survey Executed  
by John L. Harris, U.S. Deputy Engineer,  
in 1878

---

The corner of secs. 13, 18, 19, and 24 is marked with an iron pipe, 30 ins. long, 1 1/2 ins. in diam., with the top 7 ins. below the surface of the road,

substantiated by

A cross (+) chiseled on the west end concrete head-wall, bears N.  $29^{\circ}$  E., 77 ft. dist., mkd. + RP  
77.00 SEC COR.

A cross (+) chiseled on a concrete lateral, bears N.  $27^{\circ} 30'$  W., 77 ft. dist., mkd. + RP 77 SEC COR.

The above corner marker is accepted as a careful and faithful reestablishment of the position of the original corner.

Dependent Resurvey of a Portion of the East Boundary  
Township 8 South, Range 18 West  
Gila and Salt River Meridian, Arizona

	CHAINS		
		<p>At the corner point</p> <p>Set an iron post, 28 ins. long, 2 1/2 ins. in diam., with brass cap 5 ins. below the surface of the road, mkd.</p> <p style="text-align: center;">T8S R18W R17W <u>S 13 S 18</u> S 24 S 19</p> <p style="text-align: center;">1970</p> <p>Deposit the iron pipe corner marker alongside the iron post.</p> <hr style="width: 20%; margin: 20px auto;"/> <p>N. 0° 15' E., through Tps. 8 S. between Rs. 17 and 18 W., and between sections 13 and 18.</p>	
	20.11	<p>The point for the south 1/16 sec. cor. of secs. 13 and 18.</p> <p>Set an aluminum rod, 48 ins. long, 5/8-inch diam., with aluminum cap 3 1/4 ins. diam., 7 ins. below the surface of the road, mkd.</p> <p style="text-align: center;">S 1/16   S 13 S 18  </p> <p style="text-align: center;">1981</p> <p>There are no suitable accessories nor locations available for reference monuments.</p>	
	27.99	<p>The point for Corner No. 1, lot 15, sec. 13.</p> <p>Set an aluminum rod, 48 ins. long, 5/8-inch diam., with aluminum cap 3 1/4 ins. diam., 9 ins. below the surface of the road, mkd.</p> <p style="text-align: center;">T8S R18W R17W <u>S 13 S 18</u> COR 1  L 15 </p> <p style="text-align: center;">1981</p> <p>There are no suitable accessories nor locations available for reference monuments.</p>	

6

Dependent Resurvey of a Portion of the East Boundary  
Township 8 South, Range 18 West  
Gila and Salt River Meridian, Arizona

CHAINS

40.22

The 1/4 sec. cor. of secs. 13 and 18, Tps. 8 S., Rs. 17 and 18 W., which is marked with the remains of an iron pipe, with brass cap missing, 19 ins. long, 1-inch in diam., with the top 9 ins. below the surface of the road. This corner marker was accepted and described in the official field-note record of the dependent resurvey by Albin H. Wadin, Engineer, Bureau of Reclamation in 1953. In that survey this corner was designated to function for Angle Point No. 6, lot 7 and Angle Point No. 1, lot 8 of sec. 13.

At the corner point

Set an iron post, 28 ins. long, 2 1/2 ins. in diam., with brass cap 5 ins. below the surface of the road, mkd.

T8S  
R18W R17W  
1/4  
|  
S 13 | S 18  
|

1970

Deposit the iron pipe corner marker alongside the iron post.

The area of the northeast quarter and the east-half of the northwest quarter within section 13 has remained vacant (United States ownership). The description, lot numbers, and the corners controlling the position of these lots are voided by this survey. New descriptions of Tract 37 and lots 9 through 15 inclusive within section 13 are described in this survey.

From the above corner point a diligent search was made for any evidence of Angle Point No. 5, lot 7 which is identical with Angle Point No. 2, lot 8 of section 13, and none was found.

---

Restoring the Resurvey Executed  
by Albin H. Wadin, Engineer  
Bureau of Reclamation, in 1953

---

N. 0° 15' E., beginning new measurement.

0.80

The point for Angle Point No. 5, Tract 37.

Set an iron post, 28 ins. long, 2 1/2 ins. in diam., with brass cap 8 ins. below the surface of the road, mkd.

TR 37 |  
AP 5 |  
/ | S 18  
L 13 |  
S 13 |  
R18W | R17W  
T8S

1970

Dependent Resurvey of a Portion of the East Boundary  
Township 8 South, Range 18 West  
Gila and Salt River Meridian, Arizona

## CHAINS

There are no suitable accessories nor locations available for reference monuments.

18.22

The point for Angle Point No. 6, Tract 37.

Set an iron post, 28 ins. long, 2 1/2 ins. in diam., with brass cap 8 ins. below the surface of the road, mkd.

T8S  
R18W|R17W  
S 13|S 18  
L 9|  
AP 6|  
TR 37|

1970

There are no suitable accessories nor locations available for reference monuments.

20.12

The north 1/16 sec. cor. of secs. 13 and 18 is marked with an iron pipe, 1-inch in diam., with brass cap 5 ins. below the surface of the road, mkd.

BUREAU OF RECLAMATION  
N 1/16  
S 13|S 18

1950

The above corner marker was accepted and described in the official field-note record of the dependent resurvey by Albin H. Wadin, Engineer, Bureau of Reclamation, in 1953. I did not remonument this corner.

N. 0° 15' E., beginning new measurement

20.11

The cor. of secs. 7, 12, 13, and 18 is marked with an iron pipe, 14 ins. long, 2 ins. in diam., with the top 30 ins. below the surface of the road, and is accepted as the best available evidence of the position of the original corner.

At the corner point

Set an iron post, 28 ins. long, 2 1/2 ins. in diam., with the brass cap 9 ins. below the surface of the road, mkd.

T8S  
R18W|R17W  
S 12|S 7  
S 13|S 18

1970

Deposit the iron pipe corner marker alongside the iron post.

There are no suitable accessories nor locations available for reference monuments.

Dependent Resurvey of a Portion of the East Boundary  
Township 8 South, Range 18 West  
Gila and Salt River Meridian, Arizona

CHAINS

Discontinue the dependent resurvey of the range line at this corner.

---

Dependent Resurvey of a Portion of the West Boundary  
Township 8 South, Range 18 West  
Gila and Salt River Meridian, Arizona

---

Restoring the Resurvey Executed  
by Sidney E. Blout, U.S. Surveyor  
in 1912

---

The corner of secs. 25, 30, 31, and 36 is monumented with an iron post, 3 ins. in diam., with regulation General Land Office brass cap 18 ins. below the surface of the road, mkd.

T8S  
R19W|R18W  
S 25 | S 30  
S 36 | S 31

1912

---

N. 0° 18.5' W., through Tps. 8 S., between Rs. 18 and 19 W., and between secs. 25 and 30.

Over nearly level land, along the center line of a road.

40.08

The 1/4 sec. cor. of secs. 25 and 30 is marked with an iron pipe, 15 ins. long, 1-inch in diam., with the top 17 ins. below the surface of the road, and is accepted as a careful and faithful reestablishment of the position of the original corner.

At the corner point

Set an iron post, 28 ins. long, 2 1/2 ins. in diam., with brass cap 11 ins. below the surface of the road, mkd.

T8S  
R19W R18W  
1/4  
|  
S 25 | S 30  
|

1969

Deposit the iron pipe corner marker alongside the iron post.

from which



Dependent Resurvey of a Portion of the West Boundary  
Township 8 South, Range 18 West  
Gila and Salt River Meridian, Arizona

## CHAINS

An U.S. Bureau of Reclamation elevation marker bears S. 89° 25' E., 53 lks. distant, and is marked with a brass tablet seated in a concrete lateral, mkd. ELEV. 217.83 FT.

There are no other suitable accessories nor locations available for reference monuments.

---

Restoring the Resurvey Executed  
by Albin H. Wadin, Engineer,  
Bureau of Reclamation, in 1953

---

N. 0° 18.5' W., beginning new measurement

20.04 The north 1/16 sec. cor. of secs. 25 and 30 is marked with an iron pipe, 1-inch in diam., firmly set, projecting 7 ins. above the surface of the ground, with brass cap mkd.

BUREAU OF RECLAMATION  
N 1/16  
S 25 | S 30

1950

The above corner marker was accepted and described in the official field-note record of the dependent resurvey by Albin H. Wadin, Engineer, Bureau of Reclamation, in 1953 and 1954. I did not remonument this corner.

N. 0° 18.5' W., beginning new measurement

7.35 Angle Point No. 4, lot 5 and Angle Point No. 3, lot 6 of sec. 30, Tp. 8 S., R. 18 W., and Angle Point No. 7, lot 6 and Angle Point No. 1, lot 7 of sec. 25, Tp. 8 S., R. 19 W.; which is marked with an iron pipe, with brass cap missing, 21 ins. long, 1-inch in diam., firmly set 17 ins. in the ground, and is accepted as the best available evidence of the position of the original corner. The area of the northwest quarter of section 30, Tp. 8 S., R. 18 W. having been acquired (United States ownership) lot No. 6, sec. 30 is voided and the area is designated by this survey as (hereinafter described) Parcels A and B of section 30. The area of section 25, Tp. 8 S., R. 19 W. is vacant (United States ownership) with the exception of the southeast quarter, which is patented (private ownership). The description, lot numbers, and the corners controlling the position of these lots are voided by this survey. New descriptions of Tract No. 38 and lots 19 through 28 inclusive within section 25 are described in the survey of that township, executed concurrently with this group.

At the corner point, which is designated Corner No. 5, Parcel A of sec. 30.

Set an iron post, 28 ins. long, 2 1/2 ins. in diam., with brass cap 7 ins. below the surface of the ground, mkd.

Dependent Resurvey of a Portion of the West Boundary  
 Township 8 South, Range 18 West  
 Gila and Salt River Meridian, Arizona

CHAINS

T8S  
 R19W | R18W  
 S 25 | S 30  
       | PAR A  
       | COR 5  
       |  
       | AP 4  
       | LOT 5

1970

Deposit the iron pipe corner marker alongside the iron post.

10.835

The point for Corner No. 4, Parcel A and Corner No. 3, Parcel B of sec. 30, Tp. 8 S., R. 18 W., and Angle Point No. 4, Tract 38, Tp. 8 S., R. 19 W.

Set an iron post, 28 ins. long 2 1/2 ins. in diam., 25 ins. in the ground, with brass cap mkd.

T8S  
 T19W | R18W  
       | S 30  
       | PAR B  
 TR 38 | COR 3  
 AP 4 |  
       | COR 4  
 S 25 | PAR A

1970

The corner of secs. 19, 24, 25, and 30 is marked with an iron pipe, 2 ins. in diam., firmly set, projecting 11 ins. above the surface of the ground, with brass cap mkd.

20.04

BUREAU OF RECLAMATION

R19W | R18W  
 S 24 | S 19  
 S 25 | S 30

T8S

1950

The above corner marker was accepted and described in the official field-note record of the dependent resurvey by Albin H. Wadin, Engineer, Bureau of Reclamation, in 1953 and 1954. I did not remonument this corner.

Restoring the Resurvey Executed  
 by Sidney E. Blout, U.S. Surveyor,  
 in 1912

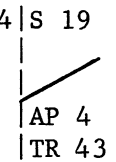
N. 0° 17.5' W., between secs. 19 and 24.

8.495

The point for Angle Point No. 4, Tract 43 of Tp. 8 S., R. 18 W.

Set an iron post, 28 ins. long, 2 1/2 ins. in diam., 25 ins. in the ground, with brass cap mkd.

Dependent Resurvey of a Portion of the West Boundary  
 Township 8 South, Range 18 West  
 Gila and Salt River Meridian, Arizona

CHAINS		
	<p style="text-align: center;">T8S                      R19W R18W                      S 24 S 19</p>  <p style="text-align: center;">1975</p>	
20.04	<p>The point for the south 1/16 sec. cor. of secs. 19 and 24.</p> <p>Set an iron post, 28 ins. long, 2 1/2 ins. in diam., 25 ins. in the ground, with brass cap mkd.</p> <p style="text-align: center;">S 1/16                      S 24 S 19</p> <p style="text-align: center;">1970</p>	
40.08	<p>The 1/4 sec. cor. of secs. 19 and 24 is monumented with an iron post, 1-inch in diam., firmly set in a mound of stone, 2 1/2 ft. base, 1 ft. high, with a regulation General Land Office brass cap mkd.</p> <p style="text-align: center;">S 24                      1/4                      S 19</p> <p style="text-align: center;">1912</p> <p>Discontinue the dependent resurvey of the range line at this corner.</p>	
	<p>Dependent Resurvey of a Portion of the                      Subdivisional Lines                      Township 8 South, Range 18 West                      Gila and Salt River Meridian, Arizona</p>	
	<p style="text-align: center;">Restoring the Resurvey Executed                      by John L. Harris, U.S. Deputy Surveyor                      in 1878</p> <hr style="width: 20%; margin: 10px auto;"/> <p>From the corner of secs. 13, 18, 19, and 24 on the east boundary of the township.</p> <p>S. 89° 23.5' W., between secs. 13 and 24.</p> <p>20.02 The east 1/16 sec. cor. of secs. 13 and 24 is marked with an iron pipe, 1-inch in diam., with brass cap 12 ins. below the surface of the road, mkd.</p>	

12

Dependent Resurvey of a Portion of the  
Subdivisional Lines  
Township 8 South, Range 18 West  
Gila and Salt River Meridian, Arizona

CHAINS

## BUREAU OF RECLAMATION

$$E \frac{1}{16} \frac{S \ 13}{S \ 24}$$

1950

The above corner marker is accepted as a careful and faithful determination of the position of the corner.

---

S. 89° 23.5' W., beginning new measurement

20.02

The 1/4 sec. cor. of secs. 13 and 24 is marked with an iron pipe, 1-inch in diam., with brass cap 14 ins. below the surface of the road, mkd.

## BUREAU OF RECLAMATION

$$\frac{1}{4} \frac{S \ 13}{S \ 24}$$

1955

The above corner marker is accepted as careful and faithful reestablishment of the position of the original corner.

Discontinue the regular order of survey at this corner.

---

Restoring the Resurvey Executed  
by Albin H. Wadin, Engineer  
Bureau of Reclamation, in 1953

---

The 1/4 sec. cor. of secs. 13 and 14 is marked with an iron pipe, 1-inch in diam., with brass cap 17 ins. below the surface of the road, mkd.

## BUREAU OF RECLAMATION

$$\frac{1}{4}$$

$$S \ 14 \ | \ S \ 13$$

1950

The above corner marker was accepted and described in the official field-note record of the dependent resurvey by Albin H. Wadin, Engineer, Bureau of Reclamation, in 1953. I did not remonument this corner.

---

N. 0° 06' W., between secs. 13 and 14

Dependent Resurvey of a Portion of the  
Subdivisional Lines  
Township 8 South, Range 18 West  
Gila and Salt River Meridian, Arizona

13

CHAINS		
20.01	The point for the north 1/16 sec. cor. of secs. 13 and 14 is determined at proportionate distance; there is no evidence of the original corner. I did not remonument this corner point.	
40.02	The corner of secs. 11, 12, 13, and 14 is marked with an iron pipe, 2 ins. in diam., with brass cap 10 ins. below the surface of the road, mkd.	
	<p style="text-align: center;">BUREAU OF RECLAMATION T8S R18W <u>S 11   S 12</u> S 14   S 13</p> <p style="text-align: center;">1949</p> <p>The above corner marker was accepted and described in the official field-note record of the dependent resurvey by Albin H. Wadin, Engineer, Bureau of Reclamation, in 1953. I did not remonument this corner.</p>	
	<p style="text-align: center;">Restoring the Resurvey Executed by Albin H. Wadin, Engineer, Bureau of Reclamation, in 1952 and 1953</p> <hr style="width: 20%; margin: auto;"/> <p>From the corner of secs. 7, 12, 13, and 18 on the east boundary of the township, heretofore described.</p> <p>S. 89° 07' W., between secs. 12 and 13.</p>	
20.16	The east 1/16 sec. cor. of secs. 12 and 13 is marked with an iron pipe, 1-inch in diam., with brass cap 8 ins. below the surface of the road, mkd.	
	<p style="text-align: center;">E 1/16 <u>S 12</u> S 13</p> <p>The above corner marker was accepted and described in the official field-note record of the dependent resurvey by Albin H. Wadin, Engineer, Bureau of Reclamation, in 1952 and 1953. I did not remonument this corner.</p> <hr style="width: 20%; margin: auto;"/> <p>S. 89° 07' W., beginning new measurement.</p>	
10.62	Angle Point No. 4, lot 1 and Angle Point No. 1, lot 2 of sec. 12 is marked with an iron pipe, 36 ins. long, 1-inch in diam., with brass cap 7 ins. below the surface of the road, mkd.	

14

Dependent Resurvey of a Portion of the  
Subdivisional Lines  
Township 8 South, Range 18 West  
Gila and Salt River Meridian, Arizona

CHAINS

## BUREAU OF RECLAMATION

T8S R18W  
S 12  
AP 1 / AP 4  
L 2 / L 1  
-----  
S 13  
L 1

1953

Lot 2 of section 12 is vacant (United States ownership). The description and lot number are voided by this survey. New descriptions of lots 3 and 4 are described in this survey.

At the corner point, which is designated Corner No. 1, lot 3, sec. 12.

Set an iron post, 28 ins. long 2 1/2 ins in diam., with brass cap 9 ins. below the surface of the road, mkd.

T8S R18W  
S 12  
LOT 3 / LOT 1  
COR 1 / AP 4  
-----  
S 13

1970

Deposit the iron pipe corner marker alongside the iron post.

17.345 The point for Corner No. 4, lot 3 and Corner No. 1, lot 4 of sec. 12, and Angle Point No. 1, Tract 37.

Set an iron post, 28 ins. long, 2 1/2 ins. in diam., with brass cap 9 ins. below the surface of the road, mkd.

T8S R18W  
S 12  
LOT 4 / LOT 3  
COR 1 / COR 4  
-----  
AP 1 / LOT 10  
TR 37 / S 13

1970

20.16 The 1/4 sec. cor. of secs. 12 and 13 is marked with an iron pipe, 1-inch in diam., with brass cap 11 ins. below the surface of the road, mkd.

## BUREAU OF RECLAMATION

1/4  $\frac{S 12}{S 13}$

1950

The above corner marker was accepted and described in the official field-note record of the dependent resurvey by Albin H. Wadin, Engineer, Bureau of Reclamation, in 1952 and 1953. I did not remonument this corner.

---

Restoring the Resurvey Executed  
by Albin H. Wadin, Engineer  
Bureau of Reclamation, in 1953

Dependent Resurvey of a Portion of the  
Subdivisional Lines  
Township 8 South, Range 18 West  
Gila and Salt River Meridian, Arizona

	CHAINS		
		<p>S. 89° 07' W., beginning new measurement</p>	
	20.16	<p>The point for the west 1/16 sec. cor. of secs. 12 and 13 is determined a proportionate distance; there is no evidence of the original corner.</p> <p>Set an iron post, 28 ins. long, 2 1/2 ins. in diam., with brass cap 7 ins. below the surface of the road, mkd.</p>	
		<p style="text-align: center;">W 1/16    <math>\frac{S \ 12}{S \ 13}</math></p> <p style="text-align: center;">1970</p>	
		<p>There are no suitable accessories nor locations available for reference monuments.</p>	
	40.32	<p>The corner of secs. 11, 12, 13, and 14, heretofore described.</p>	
		<hr/> <p>N. 0° 14.5' W., between secs. 11 and 12.</p>	
	3.56	<p>Intersect the arc of a curve, hereinafter described, the point for Angle Point No. 9, Tract 38.</p> <p>Set an iron post, 28 ins. long, 2 1/2 ins. in diam., with brass cap 8 ins. below the surface of the road, mkd.</p>	
		<p style="text-align: center;">T8S R18W TR 38   AP 9   S 12 /   L 14   S 11  </p> <p style="text-align: center;">1970</p>	
		<p>There are no suitable accessories nor locations available for reference monuments.</p>	
	14.85	<p>The point for Angle Point No. 5, lot 1 and Angle Point No. 1, lot 2 of section 11 is determined at proportionate distance; there is no evidence of the original corner. The area of the southwest quarter and the south-half of the southeast quarter of section 11 is vacant (United States ownership). The description, lot numbers, and the corners controlling the position of these lots are voided by this survey. New descriptions of Tract No. 38 and lots 9 through 14 inclusive within section 11 are described in this survey.</p>	
	20.37	<p>The south 1/16 sec. cor. of secs. 11 and 12 is marked with an iron pipe, 1-inch in diam., with brass cap 11 ins. below the surface of the road, mkd.</p>	
		<p style="text-align: center;">BUREAU OF RECLAMATION S 1/16 S 11   S 12</p> <p style="text-align: center;">1950</p>	

Dependent Resurvey of a Portion of the  
Subdivisional Lines  
Township 8 South, Range 18 West  
Gila and Salt River Meridian, Arizona

CHAINS	
	<p>The above corner marker was accepted and described in the official field-note record of the dependent resurvey by Albin H. Wadin, Engineer, Bureau of Reclamation, in 1953. I did not remonument this corner.</p> <p>Discontinue the regular order of survey at this corner.</p> <hr/> <p>From the cor. of secs. 11, 12, 13, and 14, heretofore described.</p> <p>N. 89° 40' W., between secs. 11 and 14.</p>
20.00	<p>The east 1/16 sec. cor. of secs. 11 and 14 is marked with an iron pipe, 1-inch in diam., with brass cap 11 ins. below the surface of the road, mkd.</p> <p style="text-align: center;">BUREAU OF RECLAMATION E 1/16 <u>S 11</u> S 14</p> <p style="text-align: center;">1950</p> <p>The above corner marker was accepted and described in the official field-note record of the dependent resurvey by Albin H. Wadin, Engineer, Bureau of Reclamation, in 1953. I did not remonument this corner.</p> <hr/> <p>N. 89° 40' W., beginning new measurement</p>
20.03	<p>The 1/4 sec. cor. of secs. 11 and 14 is marked with an iron pipe, 1-inch in diam., with brass cap 11 ins. below the surface of the road, mkd.</p> <p style="text-align: center;">BUREAU OF RECLAMATION 1/4 <u>S 11</u> S 14</p> <p style="text-align: center;">1950</p> <p>The above corner marker was accepted and described in the official field-note record of the dependent resurvey by Albin H. Wadin, Engineer, Bureau of Reclamation, in 1953. I did not remonument this corner.</p> <hr/> <p>N. 89° 40' W., beginning new measurement</p>
20.01	<p>The west 1/16 sec. cor. of secs. 11 and 14 is marked with an iron pipe, 1-inch in diam., with brass cap 9 ins. below the surface of the road, mkd.</p> <p style="text-align: center;">BUREAU OF RECLAMATION W 1/16 <u>S 11</u> S 14</p> <p style="text-align: center;">1950</p>



Dependent Resurvey of a Portion of the  
Subdivisional Lines  
Township 8 South, Range 18 West  
Gila and Salt River Meridian, Arizona

17

## CHAINS

- The above corner marker was accepted and described in the official field-note record of the dependent resurvey by Albin H. Wadin, Engineer, Bureau of Reclamation, in 1953. I did not remonument this corner.
- 
- N. 89° 40' W., beginning new measurement
- 14.09 The point for Angle Point No. 4, lot 7 and Angle Point No. 3, lot 8 of sec. 11, which is determined at proportionate distance; there is no evidence of the original corner. The area of the southwest quarter and the south-half of the southeast quarter of section 11 is vacant (United States ownership). The description, lot numbers, and the corners controlling the position of these lots are voided by this survey. New descriptions of Tract No. 38 and lots 9 through 14 inclusive within section 11 are described in this survey.
- From the above corner point a diligent search was made for any evidence of Angle Point No. 5, lot 7 and Angle Point No. 2, lot 8 of sec. 11, and none was found.
- 20.02 The corner of secs. 10, 11, 14, and 15 is marked with an iron pipe, 2 ins. in diam., with brass cap 9 ins. below the surface of the road, mkd.
- BUREAU OF RECLAMATION  
T8S R18W  
S 10 | S 11  
S 15 | S 14
- 1950
- The above corner marker was accepted and described in the official field-note record of the dependent resurvey by Albin H. Wadin, Engineer, Bureau of Reclamation, in 1953. I did not remonument this corner.
- 
- N. 0° 05' W., between secs. 10 and 11.
- 9.945 Intersect the arc of a curve, hereinafter described, the point for Angle Point No. 6, Tract 38 and Angle Point No. 5, Tract 39.
- Set an iron post, 28 ins. long, 2 1/2 ins. in diam., with brass cap 9 ins. below the surface of the ground, mkd.
- T8S R18W  
TR 39 | TR 38  
AP 5 | AP 6  

---

S 10 | S 11
- 1970
- There are no suitable accessories nor locations available for reference monuments.

Dependent Resurvey of a Portion of the  
Subdivisional Lines  
Township 8 South, Range 18 West  
Gila and Salt River Meridian, Arizona

CHAINS		
19.89	<p>The point for the south 1/16 sec. cor. of secs. 10 and 11 is determined at proportionate distance. The corner marker, an iron pipe, 36 ins. long, 1-inch in diam., was found lying loose on the ground at the corner point, with no evidence of its true position.</p> <p>Set an iron post, 28 ins. long, 2 1/2 ins. in diam., with brass cap 9 ins. below the surface of the ground, mkd.</p> <p style="text-align: center;">S 1/16</p> <p style="text-align: center;">S 10   S 11</p> <p style="text-align: center;">1970</p> <p>Deposit the iron pipe corner marker alongside the iron post.</p> <p>There are no suitable accessories nor locations available for reference monuments.</p>	
25.28	<p>Intersect the arc of a curve, hereinafter described, the point for Angle Point No. 5, Tract 38 and Angle Point No. 1, Tract 39.</p> <p>Set an iron post, 28 ins. long, 2 1/2 ins. in diam., with brass cap 9 ins. below the surface of the ground, mkd.</p> <p style="text-align: center;">T8S R18W S 10   S 11 L 1   L 10 ----- AP 1   AP 5 TR 39   TR 38</p> <p style="text-align: center;">1970</p> <p>There are no suitable accessories nor locations available for reference monuments.</p>	
39.78	<p>The 1/4 sec. cor. of secs. 10 and 11 is marked with an iron pipe, 1-inch in diam., firmly set, projecting 10 ins. above the surface of the ground, with brass cap mkd.</p> <p style="text-align: center;">BUREAU OF RECLAMATION 1/4   S 10   S 11  </p> <p style="text-align: center;">1941</p> <p>The above corner marker was accepted and described in the official field-note record of the dependent resurvey by Albin H. Wadin, Engineer, Bureau of Reclamation, in 1953. I did not remonument this corner.</p> <p>Discontinue the regular order of survey at this corner.</p>	

Dependent Resurvey of a Portion of the  
Subdivisional Lines  
Township 8 South, Range 18 West  
Gila and Salt River Meridian, Arizona

CHAINS

The north 1/16 sec. cor. of secs. 27 and 28 is marked with a wood stake, 12 ins. long, 1-inch square, record an iron pipe, 36 ins. long, 1-inch in diam.; there is no evidence of the iron pipe corner marker. The wood stake is firmly set, with the top flush with the surface of the ground. This corner marker is accepted as a careful and faithful reestablishment of the position of the original corner.

At the corner point

Set an iron post, 28 ins. long, 2 1/2 ins. in diam., 25 ins. in the ground, with brass cap mkd.

N 1/16  
|  
S 28 | S 27  
|

1970

Deposit the wood stake corner marker alongside the iron post.

N. 0° 19' W., between secs. 27 and 28.

4.06

The point for Angle Point No. 3, Tract 42 and Corner No. 1, Lot 2 of sec. 28.

Set an iron post, 28 ins. long, 2 1/2 ins. in diam., 25 ins. in the ground, with brass cap mkd.

T8S R18W  
S 28 | S 27  
L 1 |  
/ | AP 3  
C 1 | TR 42  
L 2 |

1970

20.01

The corner of secs. 21, 22, 27, and 28 is marked with an iron pipe, 2 ins. in diam., with brass cap 9 ins. below the surface of the road, mkd.

BUREAU OF RECLAMATION  
T8S R18W  
S 21 | S 22  
S 28 | S 27

1941

substantiated by:

A cross (+) chiseled on a concrete headwall of a lateral, bears S. 22° 30' E., 53.57 ft. distant, mkd. RP + 53.57

A cross (+) chiseled on a concrete headwall of a lateral, bears S. 56° 30' W., 57.27 ft. distant, mkd. RP + 57.27.

Dependent Resurvey of a Portion of the  
 Subdivisional Lines  
 Township 8 South, Range 18 West  
 Gila and Salt River Meridian, Arizona

CHAINS	
	<p>The above corner marker was accepted and described in the official field-note record of the dependent resurvey by Albin H. Wadin, Engineer, Bureau of Reclamation, in 1953. I did not remonument this corner.</p> <p>Discontinue the regular order of survey at this corner.</p>
	<p>The 1/4 sec. cor. of secs. 22 and 27 is marked with a steel rod, 18 ins. long, 1/2-inch in diam., record an iron pipe, 36 ins. long, 1-inch in diam., there is no evidence of the iron pipe corner marker. The steel rod is set with the top 3 ins. below the surface of the road. This corner marker is accepted as a careful and faithful reestablishment of the position of the original corner.</p> <p>At the corner point</p> <p>Set an iron post, 28 ins. long, 2 1/2 ins. in diam., with brass cap 7 ins. below the surface of the road, mkd.</p> <p style="text-align: center;">T8S R18W              1/4 <math>\frac{S\ 22}{S\ 27}</math>              1970</p> <p>Deposit the steel rod corner marker inside the iron post.</p> <hr style="width: 20%; margin: auto;"/> <p>S. 89° 26' W., between secs. 22 and 27</p>
19.99	<p>The point for the west 1/16 sec. cor. of secs. 22 and 27 is determined at proportionate distance. The corner marker, an iron pipe, 36 ins. long, 1-inch in diam., was found lying loose on the ground, alongside the north side of the road, with no evidence of its true position.</p> <p>Set an iron post, 28 ins. long, 2 1/2 ins. in diam., with brass cap 7 ins. below the surface of the road, mkd.</p> <p style="text-align: center;">W 1/16 <math>\frac{S\ 22}{S\ 27}</math>              1970</p> <p>Deposit the iron pipe corner marker inside the iron post.</p>
21.35	<p>The point for Angle Point No. 2, lot 1 and Angle Point No. 1, lot 2 of section 27, which is determined at proportionate distance; there is no evidence of the original corner. The area of lots 1 and 2, section 27 is vacant (United States ownership). The description, lot numbers, and the corners controlling the position of these lots are voided by this survey. New descriptions of Tract No. 42 and lots 3 and 4 of section 27 are hereinafter described in this survey.</p> <p>From the above corner point a diligent search was made for any evidence of Angle Point No. 3, lot 1 and Angle Point No. 5, lot 2 of section 27, and none was found.</p>
27.49	<p>The point for Angle Point No. 2, Tract 42.</p>

Dependent Resurvey of a Portion of the  
 Subdivisional Lines  
 Township 8 South, Range 18 West  
 Gila and Salt River Meridian, Arizona

	CHAINS		
		<p>Set an iron post, 28 ins. long, 2 1/2 ins. in diam., with brass cap 7 ins. below the surface of the road, mkd.</p> <div style="text-align: center;"> <p>T8S R18W                      S 22  <hr style="width: 50%; margin: 0 auto;"/>                     L 3 / AP 2                      S 27 / TR 42</p> </div> <p style="text-align: center;">1970</p> <p>There are no suitable accessories nor locations available for reference monuments.</p>	
	39.98	<p>The corner of secs. 21, 22, 27, and 28, heretofore described.</p> <hr style="width: 80%; margin: 10px auto;"/> <p>N. 0° 19' W., between secs. 21 and 22.</p>	
	20.00	<p>The point for the south 1/16 sec. cor. of secs. 21 and 22 is determined at proportionate distance; there is no evidence of the original corner. I did not remonument this corner point.</p>	
	40.00	<p>The 1/4 sec. cor. of secs. 21 and 22 is marked with an iron pipe, (the brass cap was removed), projecting 2 ins. above the surface of the bottom of a concrete lateral, 8 ft. wide, 3 ft. deep, the brass cap was found lying loose on the ground, alongside the lateral, I destroyed this brass cap.</p> <p>The corner is substantiated by:</p> <p style="padding-left: 40px;">A cross (+) chiseled on a concrete headwall of a lateral, bears NORTH, 4.3 ft. distant, mkd. + RP 4.3.</p> <p style="padding-left: 40px;">A cross (+) chiseled on a concrete headwall of a lateral, bears SOUTH, 4.3 ft. distant, mkd. + RP 4.3.</p> <p>The above corner marker is accepted as a careful and faithful reestablishment of the position of the original corner. This corner was not remonumented.</p> <p>This corner is located within a lateral, that flows to the west.</p> <hr style="width: 30%; margin: 10px auto;"/> <p>N. 0° 19' W., beginning new measurement</p>	
	6.73	<p>Angle Point No. 5, lot 3 and Angle Point No. 5, lot 4 of sec. 21 is marked with an iron pipe, 1-inch in diam., firmly set, projecting 9 ins. above the surface of the ground, with brass cap mkd.</p> <div style="text-align: center;"> <p>BUREAU OF RECLAMATION                      T8S R18W                      AP 5                        L 4   S 22  <hr style="width: 20%; margin: 0 auto;"/>                     AP 5                        L 3                        S 21  </p> </div> <p style="text-align: center;">1953</p>	

Dependent Resurvey of a Portion of the  
 Subdivisional Lines  
 Township 8 South, Range 18 West  
 Gila and Salt River Meridian, Arizona

CHAINS

13.95

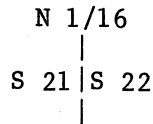
The point for Angle Point No. 3, lot 3 and Angle Point No. 4, lot 4 of sec. 22 is determined at proportionate distance; there is no evidence of the original corner. The area of lots 1 through 5, 8 through 11, and the SW 1/4 of the NE 1/4, the NW 1/4 of the NW 1/4, and the NE 1/4 of the SE 1/4 all within section 22 is vacant (United States ownership). The description, lot numbers, and the corners controlling the position of these lots are voided by this survey. New descriptions of Tract No. 41 and lots 12 through 17 of section 22 are hereinafter described in this survey.

From the above corner point a diligent search was made for any evidence of Angle Point No. 4, lot 3 and Angle Point No. 3, lot 4 of section 22, and none was found.

20.01

The point for the north 1/16 sec. cor. of secs. 21 and 22 is determined at proportionate distance. The corner marker, an iron pipe, 36 ins. long, 1-inch in diam., was found lying loose on the ground at the corner point, with no evidence of its true position.

Set an iron post, 28 ins. long, 2 1/2 ins. in diam., 23 ins. in the ground, with brass cap mkd.



1970

Deposit the iron pipe corner marker alongside the iron post.

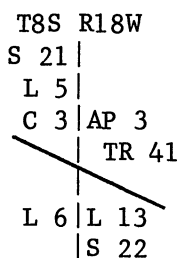
MEMORANDUM

In the 1953 survey the above corner was designated to function for the corner of lots 1 and 4 of section 21. The area of lots 1 and 4, section 21 is vacant (United States ownership). The description of and lot No. 1 of section 21 are voided by this survey. New descriptions of lots 5 and 6 of section 21 are hereinafter described in this survey.

38.37

Intersect the arc of a curve, hereinafter described, the point for Angle Point No. 3, Tract 41 and the corner between lots 5 and 6 of sec. 21.

Set an iron post, 28 ins. long, 2 1/2 ins. in diam., 23 ins. in the ground, with brass cap mkd.



1970

40.02

The corner of secs. 15, 16, 21, and 22 is marked with an iron pipe, 2 ins. in diam., with brass cap 3 ins. below the surface of the ground, mkd.

Dependent Resurvey of a Portion of the  
Subdivisional Lines  
Township 8 South, Range 18 West  
Gila and Salt River Meridian, Arizona

CHAINS		
	<p style="text-align: center;">BUREAU OF RECLAMATION T8S R18W <u>S 16   S 15</u> S 21   S 22</p> <p style="text-align: center;">1950</p> <p>The above corner marker was accepted and described in the official field-note record of the dependent resurvey by Albin H. Wadin, Engineer, Bureau of Reclamation, in 1953. I did not remonument this corner.</p> <p>Discontinue the regular order of survey at this corner.</p> <hr/> <p>The 1/4 sec. cor. of secs. 15 and 22 is determined at the intersection of the center lines of roads, bearing east and west, and north and south, and is accepted as the best available evidence of the position of the original corner.</p> <p>At the corner point</p> <p>Set an iron post, 28 ins. long, 2 1/2 ins. in diam., with brass cap 7 ins. below the surface of the road, mkd.</p> <p style="text-align: center;">T8S R18W 1/4 <u>S 15</u> S 22</p> <p style="text-align: center;">1970</p> <p>There are no suitable accessories nor locations available for reference monuments.</p> <p>From this corner the east 1/16 sec. cor. of secs. 15 and 22 bears N. 88° 14' E., 20.00 chs. distant, and is marked an iron pipe, 1-inch in diam., with brass cap 3 ins. below the surface of the road, mkd.</p> <p style="text-align: center;">BUREAU OF RECLAMATION E 1/16 <u>S 15</u> S 22</p> <p style="text-align: center;">1950</p> <p>The above corner point is accepted as a careful and faithful determination of the position of the corner.</p> <hr/> <p>S. 88° 14' W., between secs. 15 and 22.</p>	
20.00	<p>The point for the west 1/16 sec. cor. of secs. 15 and 22 is determined at proportionate distance; there is no evidence of the original corner.</p> <p>Set an iron post, 28 ins. long, 2 1/2 ins. in diam., 23 ins. in the ground, with brass cap mkd.</p> <p style="text-align: center;">W 1/16 <u>S 15</u> S 22</p> <p style="text-align: center;">1970</p>	
23.78	<p>The point for Angle Point No. 5, Tract 40 and Angle Point No. 1, Tract 41.</p>	

24

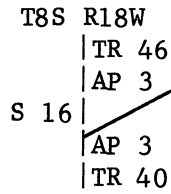
Dependent Resurvey of a Portion of the  
Subdivisional Lines  
Township 8 South, Range 18 West  
Gila and Salt River Meridian, Arizona

CHAINS		
	<p>Set an iron post, 28 ins. long, 2 1/2 ins. in diam., 23 ins. in the ground, with brass cap mkd.</p> <div style="text-align: center;"> <p>T8S R18W TR 40 / S 15 <u>AP 5 / L 12</u> AP 1 / L 12 TR 41 / S 22</p> </div> <p>1970</p>	
40.00	<p>The corner of secs. 15, 16, 21, and 22, heretofore described.</p>	
	<hr/> <p>N. 0° 47' W., between secs. 15 and 16.</p>	
20.00	<p>The south 1/16 sec. cor. of secs. 15 and 16 is marked with an iron pipe, 1-inch in diam., firmly set, projecting 14 ins. above the surface of the ground, with brass cap mkd.</p> <div style="text-align: center;"> <p>BUREAU OF RECLAMATION S 1/16   S 16   S 15  </p> </div> <p>1950</p> <p>The above corner marker was accepted and described in the official field-note record of the dependent resurvey by Albin H. Wadin, Engineer, Bureau of Reclamation, in 1953. I did not remonument this corner.</p>	
	<hr/> <p>N. 0° 47' W., beginning new measurement</p>	
2.65	<p>The point for Angle Point No. 3, lot 5 and Angle Point No. 5, lot 6 of sec. 15 is determined at proportionate distance; there is no evidence of the original corner. The area of the northwest quarter and the west-half of the southwest quarter of sec. 15 is vacant (United States ownership). The description, lot numbers, and the corners controlling the position of these lots are voided by this survey. New descriptions of Tracts 40 and 46, and lots 7 through 12 inclusive within section 15 are described in this survey.</p> <p>From the above corner point a diligent search was made for any evidence of Angle Point No. 4, lot 5 and Angle Point No. 4, lot 6 of sec. 15, and none was found.</p>	
13.76	<p>The point for Angle Point No. 3, Tract 40 and Angle Point No. 3, Tract 46.</p> <p>Set an iron post, 28 ins. long, 2 1/2 ins. in diam., 23 ins. in the ground, with brass cap mkd.</p>	



Dependent Resurvey of a Portion of the  
 Subdivisional Lines  
 Township 8 South, Range 18 West  
 Gila and Salt River Meridian, Arizona

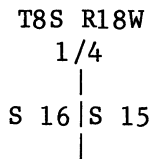
CHAINS



1975

20.02 The point for the 1/4 sec. cor. of secs. 15 and 16 is determined at proportionate distance; there is no evidence of the original corner.

Set an iron post, 28 ins. long, 2 1/2 ins. in diam., with brass cap 5 ins. below the surface of a road, mkd.

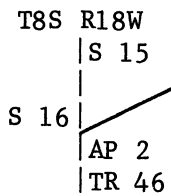


1975

This corner is located within an east and west road.

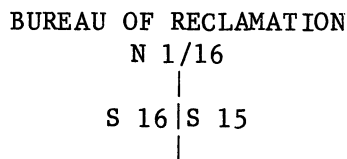
32.96 The point for Angle Point No. 2, Tract 46.

Set an iron post, 28 ins. long, 2 1/2 ins. in diam., 23 ins. in the ground, with brass cap mkd.



1975

40.04 The north 1/16 sec. cor. of secs. 15 and 16 is marked with an iron pipe, 1-inch in diam., firmly set, projecting 7 ins. above the surface of the ground, with brass cap mkd.



1950

The above corner marker was accepted and described in the official field-note record of the dependent resurvey by Albin H. Wadin, Engineer, Bureau of Reclamation, in 1953. I did not remonument this corner.

N. 0° 47' W., beginning new measurement

26

Dependent Resurvey of a Portion of the  
Subdivisional Lines  
Township 8 South, Range 18 West  
Gila and Salt River Meridian, Arizona

CHAINS		
20.01	<p>The corner of secs. 9, 10, 15, and 16 is marked with an iron pipe, 2 ins. in diam., firmly set, projecting 16 ins. above the surface of the ground, with brass cap mkd.</p> <p style="text-align: center;">BUREAU OF RECLAMATION T8S R18W <u>S 9   S 10</u> S 16   S 15</p> <p style="text-align: center;">1941</p> <p>substantiated by:</p> <p style="padding-left: 40px;">A mound of stone, 4 ft. base, 4 ft. high, southwest of the corner 17 lks. distant.</p> <p>The above corner marker was accepted and described in the official field-note record of the dependent resurvey by Albin H. Wadin, Engineer, Bureau of Reclamation, in 1953. I did not remonument this corner.</p>	
25.00	<p style="text-align: center;">Restoring the Survey Executed by John L. Harris, U.S. Deputy Surveyor in 1878</p> <hr style="width: 20%; margin: 10px auto;"/> <p>From the corner of secs. 10, 11, 14, and 15, heretofore described.</p> <p>S. 88° 31' W., between secs. 10 and 15.</p> <p>Intersect the arc of a curve, hereinafter described, the point for Angle Point No. 4, Tract 39.</p> <p>Set an iron post, 28 ins. long, 2 1/2 ins. in diam., with brass cap 8 ins. below the surface of the road, mkd.</p> <p style="text-align: center;">T8S R18W TR 39 / S 10 AP 4 / L 5 <u>S 15</u></p> <p style="text-align: center;">1970</p> <p>There are no suitable accessories nor locations available for reference monuments.</p>	
40.48	<p>The 1/4 sec. cor. of secs. 10 and 15 is marked with an iron pipe, 36 ins. long, 1-inch in diam., with brass cap 6 ins. below the surface of the road, mkd.</p> <p style="text-align: center;">BUREAU OF RECLAMATION 1/4 <u>S 10</u> S 15</p> <p style="text-align: center;">1950</p> <p>The above corner marker was accepted and described in the official field-note record of the dependent resurvey by Albin H. Wadin, Engineer, Bureau of Reclamation, in 1953.</p> <p>At the corner point</p>	

Dependent Resurvey of a Portion of the  
Subdivisional Lines  
Township 8 South, Range 18 West  
Gila and Salt River Meridian, Arizona

## CHAINS

Set an iron post, 28 ins. long, 2 1/2 ins. in diam.,  
with brass cap 7 ins. below the surface of the road, mkd.

T8S R18W  
1/4  $\frac{S 10}{S 15}$   
1970

Deposit the iron pipe corner marker alongside the iron  
post.

There are no suitable accessories nor locations  
available for reference monuments.

---

Restoring the Resurvey Executed  
by Albin H. Wadin, Engineer,  
Bureau of Reclamation, in 1953

---

S. 88° 31' W., beginning new measurement

8.515 The point for Angle Point No. 3, Tract 39 and Angle  
Point No. 1, Tract 46.

Set an iron post, 28 ins. long, 2 1/2 ins. in diam., 23  
ins. in the ground, with brass cap mkd.

T8S R18W  
S 10 / TR 39  
L 3 / AP 3  
L 7 / AP 1  
S 15 / TR 46  
1970

There are no suitable accessories nor locations  
available for reference monuments.

20.24 The west 1/16 sec. cor. of secs. 10 and 15 is marked  
with an iron pipe, 36 ins. long, 1-inch in diam., with  
brass cap 8 ins. below the surface of the road, mkd.

BUREAU OF RECLAMATION

W 1/16  $\frac{S 10}{S 15}$   
1950

The above corner marker was accepted and described in  
the official field-note record of the dependent resurvey  
by Albin H. Wadin, Engineer, Bureau of Reclamation, in  
1953.

At the corner point

Set an iron post, 28 ins. long, 2 1/2 ins. in diam.,  
with brass cap 8 ins. below the surface of the road, mkd.

W 1/16  $\frac{S 10}{S 15}$   
1970

Dependent Resurvey of a Portion of the  
Subdivisional Lines  
Township 8 South, Range 18 West  
Gila and Salt River Meridian, Arizona

CHAINS		
	<p>Deposit the iron pipe corner marker alongside the iron post.</p> <p>There are no suitable accessories nor locations available for reference monuments.</p> <hr/> <p>S. 88° 31' W., beginning new measurement</p>	
20.24	<p>The corner of secs. 9, 10, 15, and 16, heretofore described.</p> <p>Discontinue the regular order of survey at this corner.</p> <hr/> <p>The corner of secs. 28, 29, 32, and 33 is marked with an iron pipe, 2 ins. in diam., with brass cap 10 ins. below the surface of the road, mkd.</p> <p style="text-align: center;">BUREAU OF RECLAMATION T8S R18W <u>S 29   S 28</u> <u>S 32   S 33</u></p> <p style="text-align: center;">1941</p> <p>substantiated by:</p> <p style="padding-left: 40px;">A cross (+) chiseled on a concrete headwall of a lateral, bears S. 56° 45' W., 65 ft. distant, mkd. + RP 65'</p> <p style="padding-left: 40px;">A cross (+) chiseled on a concrete headwall of a lateral, bears N. 61° 55' W., 61 ft. distant, mkd. + RP 61'</p> <p>The above corner marker was accepted and described in the official field-note record of the dependent resurvey by Albin H. Wadin, Engineer, Bureau of Reclamation, in 1953. I did not remonument this corner.</p> <hr/>	
14.74	<p>N. 0° 27.5' W., between secs. 28 and 29.</p> <p>The point for Angle Point No. 5, lot 16 and Angle Point No. 4, lot 17 of section 29 is determined at proportionate distance; there is no evidence of the original corner. The area of the west-half of the northeast quarter, the east-half of the northwest quarter, and the southeast quarter of section 29, having been acquired (United States ownership). The description, lot numbers, and the corners controlling the position of these lots are voided by this survey. New descriptions of Parcels A through G inclusive and Tract 49 within section 29 are described in this survey.</p> <p>From the above corner point a diligent search was made for any evidence of Angle Point No. 6, lot 16 and Angle Point No. 3, lot 17 of sec. 29, and none was found.</p>	

Dependent Resurvey of a Portion of the  
Subdivisional Lines  
Township 8 South, Range 18 West  
Gila and Salt River Meridian, Arizona

CHAINS	
20.00	<p>The point for the south 1/16 sec. cor. of secs. 28 and 29 is determined at proportionate distance; there is no evidence of the original corner.</p> <p>Set an iron post, 28 ins. long, 2 1/2 ins. in diam., with brass cap 5 ins. below the surface of the road, mkd.</p> <p style="text-align: center;">S 1/16   S 29   S 28  </p> <p style="text-align: center;">1970</p> <p>There are no suitable accessories nor locations available for reference monuments.</p>
24.875	<p>Intersect the arc of a curve, hereinafter described, the point for Corner No. 7, Parcel C of section 29.</p> <p>Set an iron post, 28 ins. long, 2 1/2 ins. in diam., with brass cap 5 ins. below the surface of the road, mkd.</p> <p style="text-align: center;">T8S R18W S 29   S 28 PAR C   COR 7   PAR F  </p> <p style="text-align: center;">1970</p> <p>There are no suitable accessories nor locations available for reference monuments.</p>
30.00	<p>The point for the north-south 1/64 sec. cor. of secs. 28 and 29 is determined at proportionate distance; there is no evidence of the original corner. In the 1953 survey this corner was designated to function for the corner of lots 11 and 12 of section 29. The area of the west-half of the northeast quarter, and the east-half of the northwest quarter, and the southeast quarter of section 29, having been acquired (United States ownership). The description, lot numbers, and the corners controlling the position of these lots are voided by this survey. New descriptions of Parcels A through G inclusive and Tract 49 within section 29 are described in this survey. I did not remonument this corner point.</p>
40.00	<p>The 1/4 sec. cor. of secs. 28 and 29 is marked with an iron pipe, 1-inch in diam., with brass cap 24 ins. below the surface of the road, mkd.</p> <p style="text-align: center;">BUREAU OF RECLAMATION 1/4   S 29   S 28  </p> <p style="text-align: center;">1950</p> <p>The above corner marker was accepted and described in the official field-note record of the dependent resurvey by Albin H. Wadin, Engineer, Bureau of Reclamation, in 1953. I did not remonument this corner.</p>

Dependent Resurvey of a Portion of the  
Subdivisional Lines  
Township 8 South, Range 18 West  
Gila and Salt River Meridian, Arizona

CHAINS		
	N. 0° 27.5' W., beginning new measurement	
0.975	Intersect the arc of a curve, hereinafter described, the point for Corner No. 1, Parcel C of section 29.	
	Set an iron post, 28 ins. long, 2 1/2 ins. in diam., with brass cap 10 ins. below the surface of the road, mkd.	
	<div style="text-align: center;"> <p>T8S R18W S 29   S 28 COR 1   PAR C  </p> </div>	
	1970	
	There are no suitable accessories nor locations available for reference monuments.	
20.01	The north 1/16 sec. cor. of secs. 28 and 29 is marked with an iron pipe, 1-inch in diam., with brass cap 6 ins. below the surface of the road, mkd.	
	<div style="text-align: center;"> <p>BUREAU OF RECLAMATION N 1/16 S 29   S 28</p> </div>	
	1953	
	N. 0° 27.5' W., beginning new measurement	
20.01	The corner of secs. 20, 21, 28, and 29 is marked with an iron pipe, 2 ins. in diam., with brass cap 27 ins. below the surface of the road, mkd.	
	<div style="text-align: center;"> <p>BUREAU OF RECLAMATION T8S R18W S 20   S 21 S 29   S 28</p> </div>	
	1959	
	substantiated by:	
	<p>A cross (+) chiseled on a concrete headwall of a lateral, bears N. 58° 30' E., 47 ft. distant, mkd. + RP 47'.</p>	
	<p>A cross (+) chiseled on a concrete headwall of a lateral, bears S. 54° 20' E., 51.5 ft. distant, mkd. + RP 51.5'.</p>	
	<p>The above corner marker is accepted as a careful and faithful reestablishment of the position of the original corner.</p>	

Dependent Resurvey of a Portion of the  
Subdivisional Lines  
Township 8 South, Range 18 West  
Gila and Salt River Meridian, Arizona

## CHAINS

Restoring the Survey Executed  
by John L. Harris, U.S. Deputy Surveyor  
in 1878

From the corner of secs. 21, 22, 27, and 28, heretofore described.

N. 89° 55' W., between secs. 21 and 28.

20.03 The point for the east 1/16 sec. cor. of secs. 21 and 28. I did not monument this corner point.

40.06 The 1/4 sec. cor. of secs. 21 and 28 is marked with an iron pipe, 1-inch in diam., with brass cap 6 ins. below the surface of the road, mkd.

## BUREAU OF RECLAMATION

1/4

S 21

S 28

1950

substantiated by:

An iron pipe, 1-inch in diam., firmly set, projecting 14 ins. above the surface of the ground, for a reference marker, bears N. 44° 35' E., 46.67 ft. distant, with brass cap mkd. BUREAU OF RECLAMATION WC 1/4 COR S 21 S 28 46.67 1953, and an arrow pointing to the corner.

An iron pipe, 1-inch in diam., firmly set, projecting 14 ins. above the surface of the ground, for a reference marker, bears N. 45° 20' W., 46.67 ft. distant, with brass cap mkd. BUREAU OF RECLAMATION WC 1/4 COR 46.67 1953, and an arrow pointing to the corner.

The above corner marker is accepted as a careful and faithful reestablishment of the position of the original corner.

Discontinue the regular order of survey at this corner.

Restoring the Resurvey Executed  
by Albin H. Wadin, Engineer,  
Bureau of Reclamation, in 1953

From the corner of secs. 15, 16, 21, and 22, heretofore described.

N. 89° 52' W., between secs. 16 and 21.

0.78 Intersect the arc of a curve, hereinafter described, the point for Corner No. 2, lot 5 of sec. 21

Set an iron post, 28 ins. long, 2 1/2 ins. in diam., 23 ins. in the ground, with brass cap mkd.





Dependent Resurvey of a Portion of the  
Subdivisional Lines  
Township 8 South, Range 18 West  
Gila and Salt River Meridian, Arizona

CHAINS

## BUREAU OF RECLAMATION

T8S R18W  
S 17 | S 16  
S 20 | S 21

1941

The above corner marker was accepted and described in the official field-note record of the dependent resurvey by Albin H. Wadin, Engineer, Bureau of Reclamation, in 1953.

At the corner point.

Set an iron post, 28 ins. long, 2 1/2 ins. in diam., with brass cap 6 ins. below the surface of the road, mkd.

T8S R18W  
S 17 | S 16  
S 20 | S 21

1975

Deposit the iron pipe corner marker alongside the iron post.

There are no suitable accessories nor locations available for reference monuments.

---

Restoring the Survey Executed  
by John L. Harris, U.S. Deputy Surveyor  
in 1878

---

N. 0° 24' W., between secs. 16 and 17.

14.82 The point for Angle Point No. 5, Tract 47.

Set an iron post, 28 ins. long, 2 1/2 ins. in diam., with brass cap 6 ins. below the surface of the road, mkd.

T8S R18W  
TR 47 |  
AP 5 |  
S 17 | S 16

1975

There are no suitable accessories nor locations available for reference monuments.

20.00 The point for the south 1/16 sec. cor. of secs. 16 and 17.

Set an iron post, 28 ins. long, 2 1/2 ins. in diam., with brass cap 6 ins. below the surface of the road, mkd.

Dependent Resurvey of a Portion of the  
 Subdivisional Lines  
 Township 8 South, Range 18 West  
 Gila and Salt River Meridian, Arizona

CHAINS		
	<p style="text-align: center;">S 1/16   S 17   S 16   1975</p>	
31.79	<p>The point for Angle Point No. 1, Tract 47.</p> <p>Set an iron post, 28 ins. long, 2 1/2 ins. in diam., with brass cap 5 ins. below the surface of the road, mkd.</p> <p style="text-align: center;">T8S R18W                      S 17   S 16                      /                      AP 1                        TR 47                        1975</p> <p>There are no suitable accessories nor locations available for reference monuments.</p>	
40.00	<p>The point for the 1/4 sec. cor. of secs. 16 and 17 is determined at proportionate distance; there is no evidence of the original corner.</p> <p>Set an iron post, 28 ins. long, 2 1/2 ins. in diam., 23 ins. in the ground, with brass cap mkd.</p> <p style="text-align: center;">T8S R18W                      1/4   S 17   S 16   1975</p>	
60.00	<p>The north 1/16 sec. cor. of secs. 16 and 17 is marked with an iron pipe, 1-inch in diam., firmly set, projecting 10 ins. above the surface of the ground, with brass cap mkd.</p> <p style="text-align: center;">BUREAU OF RECLAMATION                      N 1/16   S 17   S 16   1950</p> <p>The above corner point is accepted as a careful and faithful determination of the position of the corner.</p> <hr style="width: 20%; margin: 10px auto;"/>	
19.99	<p>N. 0° 25' W., beginning new measurement</p> <p>The corner of secs. 8, 9, 16, and 17 is marked with an iron pipe, 2 ins. in diam., firmly set, projecting 3 ins. above the surface of the ground, with brass cap mkd.</p>	

Dependent Resurvey of a Portion of the  
Subdivisional Lines  
Township 8 South, Range 18 West  
Gila and Salt River Meridian, Arizona

CHAINS

## BUREAU OF RECLAMATION

T8S R18W  
S 8 | S 9  
S 17 | S 16

1950

The above corner marker is accepted as a careful and faithful reestablishment of the position of the original corner.

Discontinue the regular order of survey at this corner.

Restoring the Resurvey Executed  
by Albin H. Wadin, Engineer,  
Bureau of Reclamation, in 1953

The 1/4 sec. cor. of secs. 29 and 30 is marked with an iron pipe, 1-inch in diam., with brass 8 ins. below the surface of the road, mkd.

## BUREAU OF RECLAMATION

1/4  
|  
S 30 | S 29  
|

1953

N. 0° 26' W., between secs. 29 and 30.

20.015 The point for the north 1/16 sec. cor. of secs. 29 and 30 is determined at proportionate distance; there is no evidence of the original corner.

Set an aluminum rod, 24 ins. long, 5/8-inch in diam., with aluminum cap 3 1/4 ins. in diam., 5 ins. below the surface of the road, mkd.

N 1/16  
|  
S 30 | S 29  
|

1981

There are no suitable accessories nor locations available for reference monuments.

40.03 The corner of secs. 19, 20, 29, and 30 is marked with an iron pipe, 36 ins. long, 2 ins. in diam., with brass cap 36 ins. below the surface of the road, mkd.

## BUREAU OF RECLAMATION

T8S R18W  
S 19 | S 20  
S 30 | S 29

1950

Dependent Resurvey of a Portion of the  
Subdivisional Lines  
Township 8 South, Range 18 West  
Gila and Salt River Meridian, Arizona

CHAINS	
	<p>The above corner marker was accepted and described in the official field-note record of the dependent resurvey by Albin H. Wadin, Engineer, Bureau of Reclamation, in 1953.</p> <p>At the corner point</p> <p>Set an iron post, 28 ins. long, 2 1/2 ins. in diam., over the above corner marker and with brass cap 8 ins. below the surface of the road, mkd.</p> <p style="text-align: center;">T8S R18W S 19   S 20 S 30   S 29</p> <p style="text-align: center;">1970</p> <p>There are no suitable accessories nor locations available for reference monuments.</p> <hr/> <p>From the corner of secs. 20, 21, 28, and 29 heretofore described.</p> <p>S. 89° 27' W., between secs. 20 and 29.</p>
20.10	<p>The east 1/16 sec. cor. of secs. 20 and 29 is marked with an iron pipe, 1-inch in diam., with brass cap 10 ins. below the surface of the road, mkd.</p> <p style="text-align: center;">BUREAU OF RECLAMATION E 1/16 S 20 S 29</p> <p style="text-align: center;">1950</p> <p>The above corner marker was accepted and described in the official field-note record of the dependent resurvey by Albin H. Wadin, Engineer, Bureau of Reclamation, in 1953. I did not remonument this corner.</p> <hr/> <p>S. 89° 27' W., beginning new measurement</p>
20.10	<p>The point for the 1/4 sec. cor. of secs. 20 and 29 is determined at proportionate distance; there is no evidence of the original corner.</p> <p>Set an iron post, 28 ins. long, 2 1/2 ins. in diam., with brass cap 6 ins. below the surface of the road, mkd.</p> <p style="text-align: center;">T8S R18W 1/4 <math>\frac{S 20}{S 29}</math></p> <p style="text-align: center;">1970</p>

Dependent Resurvey of a Portion of the  
Subdivisional Lines  
Township 8 South, Range 18 West  
Gila and Salt River Meridian, Arizona

37

CHAINS													
25.55	<p>The point for Angle Point No. 2, lot 3 and Angle Point No. 1, lot 4 of sec. 29 is determined at proportionate distance; there is no evidence of the original corner. The area of the east-half of the northeast quarter is vacant (United States ownership). The west-half of the northeast quarter, the east-half of the northwest quarter, and the southeast quarter of section 29, having been acquired (United States ownership). The description, lot numbers, and the corners controlling the position of these lots are voided by this survey. New descriptions of Parcels A through G inclusive and Tract 49 within section 29 are described in this survey.</p>												
36.39	<p>The point for Angle Point No. 1, Tract 44 and Corner No. 3, Parcel C of section 29.</p> <p>Set an iron post, 28 ins. long, 2 1/2 ins. in diam., 23 ins. in the ground, with brass cap mkd.</p> <div style="text-align: center;"> <table style="margin: auto;"> <tr><td colspan="2">T8S R18W</td></tr> <tr><td>TR 44</td><td>S 20</td></tr> <tr><td>AP 1</td><td>L 12</td></tr> <tr><td>COR 3</td><td>PAR B</td></tr> <tr><td>PAR C</td><td></td></tr> <tr><td>S 29</td><td></td></tr> </table> <p>1970</p> </div>	T8S R18W		TR 44	S 20	AP 1	L 12	COR 3	PAR B	PAR C		S 29	
T8S R18W													
TR 44	S 20												
AP 1	L 12												
COR 3	PAR B												
PAR C													
S 29													
40.20	<p>The point for the west 1/16 sec. cor. of secs. 20 and 29, at proportionate dist.; there is no evidence of the original cor.</p> <p>Set an iron post, 28 ins. long, 2 1/2 ins. in diam., 23 ins. in the ground, with brass cap mkd.</p> <div style="text-align: center;"> <table style="margin: auto;"> <tr><td>W 1/16</td><td>S 20</td></tr> <tr><td></td><td>S 29</td></tr> </table> <p>1970</p> </div>	W 1/16	S 20		S 29								
W 1/16	S 20												
	S 29												
60.30	<p>The corner of secs. 19, 20, 29, and 30.</p> <hr/> <p>S. 89° 39' W., between secs. 19 and 30.</p>												
2.185	<p>Intersect the arc of a curve, hereinafter described, the point for Angle Point No. 10, Tract 45.</p> <p>Set an iron post, 28 ins. long, 2 1/2 ins. in diam., 23 ins. in the ground, with brass cap mkd.</p> <div style="text-align: center;"> <table style="margin: auto;"> <tr><td colspan="2">T8S R18W</td></tr> <tr><td colspan="2">TR 45</td></tr> <tr><td>S 19</td><td>AP 10</td></tr> <tr><td>S 30</td><td></td></tr> </table> <p>1970</p> </div>	T8S R18W		TR 45		S 19	AP 10	S 30					
T8S R18W													
TR 45													
S 19	AP 10												
S 30													
20.20	<p>The point for the east 1/16 sec. cor. of secs. 19 and 30.</p> <p>Set an iron post, 28 ins. long, 2 1/2 ins. in diam., 23 ins. in the ground, with brass cap mkd.</p>												

Dependent Resurvey of a Portion of the  
Subdivisional Lines  
Township 8 South, Range 18 West  
Gila and Salt River Meridian, Arizona

CHAINS		
40.40	<p style="text-align: center;">E 1/16 <math>\frac{S\ 19}{S\ 30}</math> 1970</p> <p>The 1/4 sec. cor. of secs. 19 and 30 is marked with an iron pipe, 36 ins. long, 1-inch in diam., loosely set 25 ins. in the ground, with brass cap mkd.</p> <p style="text-align: center;">BUREAU OF RECLAMATION 1/4 <math>\frac{S\ 19}{S\ 30}</math> 1950</p> <p>The above corner marker was accepted and described in the official field-note record of the dependent resurvey by Albin H. Wadin, Engineer, Bureau of Reclamation, in 1953.</p> <p>At the corner point</p> <p>Set an iron post, 28 ins. long, 2 1/2 ins. in diam., 23 ins. in the ground, with brass cap mkd.</p> <p style="text-align: center;">T8S R18W 1/4 <math>\frac{S\ 19}{S\ 30}</math> 1970</p> <p>Deposit the iron pipe corner marker alongside the iron post.</p> <hr style="width: 20%; margin: 20px auto;"/> <p>S. 89° 39' W., beginning new measurement.</p>	
20.22	<p>The west 1/16 sec. cor. of secs. 19 and 30 is marked with an iron pipe, 1-inch in diam., firmly set, projecting 7 ins. above the surface of the ground, with brass cap mkd.</p> <p style="text-align: center;">BUREAU OF RECLAMATION W 1/16 <math>\frac{S\ 19}{S\ 30}</math> 1950</p> <p>The above corner marker was accepted and described in the official field-note record of the dependent resurvey by Albin H. Wadin, Engineer, Bureau of Reclamation, in 1953. I did not remonument this corner.</p> <hr style="width: 20%; margin: 20px auto;"/> <p>S. 89° 39' W., beginning new measurement</p>	
2.03	<p>Angle Point No. 2, lot 5 and Angle Point No. 1, lot 6 of section 30 is marked with an iron pipe, 36 ins. long, 1-inch in diam., firmly set 30 ins. in the ground, with brass cap mkd.</p>	

Dependent Resurvey of a Portion of the  
Subdivisional Lines  
Township 8 South, Range 18 West  
Gila and Salt River Meridian, Arizona

CHAINS

## BUREAU OF RECLAMATION

T8S R18W

S 19

AP 1	AP 2
L 6	L 5
S 30	

1953

The area of the northwest quarter of section 30 having been acquired (United States ownership). The description and lot No. 6 are voided by this survey. New descriptions of Parcels A and B within sec. 30 are described in this survey.

At the corner point, which is designated Corner No. 1, Parcel A of sec. 30.

Set an iron post, 28 ins. long, 2 1/2 ins. diam., 23 ins. in the ground, with brass cap mkd.

T8S R18W

S 19

COR 1	AP 2
PAR A	L 5
S 30	

1975

Deposit the iron pipe corner marker alongside the iron post.

3.80

Intersect the arc of a curve, hereinafter described, the point for Angle Point No. 9, Tract 45, and Corner No. 2, Parcel A and Corner No. 1, Parcel B of section 30.

Set an iron post, 28 ins. long, 2 1/2 ins. diam., 23 ins. in the ground, with brass cap mkd.

T8S R18W

TR 45

AP 9	S 19
COR 1	COR 2
PAR B	PAR A
S 30	

1975

3.985

Intersect the arc of a curve, hereinafter described, the point for Angle Point No. 6, Tract 43 and Angle Point No. 8, Tract 45.

Set an iron post, 28 ins. long, 2 1/2 ins. diam., 23 ins. in the ground, with brass cap mkd.

T8S R18W

TR 43 / TR 45

AP 6	AP 8
PAR B	
S 30	

1975

19.09

The corner of secs. 19, 24, 25, and 30 on the west boundary of the township, heretofore described.

40

Dependent Resurvey of a Portion of the  
Subdivisional Lines  
Township 8 South, Range 18 West  
Gila and Salt River Meridian, Arizona

CHAINS		
	<p>From the corner of secs. 19, 20, 29, and 30, heretofore described.</p>	
	<p>N. 0° 25' W., between secs. 19 and 20.</p>	
1.97	<p>The point for Angle Point No. 4, lot 13 and Angle Point No. 5, lot 14 of sec. 19 is determined at proportionate distance; there is no evidence of the original corner. The area of section 19 is vacant (United States ownership) with the exception of lots 6 and 12, which are patented (private ownership). The description, lot numbers (with the exception of lots 6 and 12), and the corners controlling the position of these lots are voided by this survey. New descriptions of Tracts 43 and 45, and lots 15 through 24 inclusive within section 19 are described in this survey.</p> <p>From the above corner point a diligent search was made for any evidence of Angle Point No. 3, lot 13 and Angle Point No. 6, lot 14 of sec. 19, and none was found.</p>	
15.98	<p>Intersect the arc of a curve, hereinafter described, the point for Angle Point No. 3, Tract 44 and Angle Point No. 1, Tract 45.</p> <p>Set an iron post, 28 ins. long, 2 1/2 ins. in diam., 23 ins. in the ground, with brass cap mkd.</p>	
	<p style="text-align: center;">T8S R18W S 19   S 20   AP 1   AP 3 TR 45   TR 44  1970</p>	
20.01	<p>The south 1/16 sec. cor. of secs. 19 and 20 is marked with an iron pipe, 1-inch in diam., with brass cap 8 ins. below the surface of the road, mkd.</p> <p style="text-align: center;">BUREAU OF RECLAMATION S 1/16   S 19   S 20    1950</p> <p>The above corner marker was accepted and described in the official field-note record of the dependent resurvey by Albin H. Wadin, Engineer, Bureau of Reclamation, in 1953. I did not remonument this corner.</p>	
20.02	<p>N. 0° 25' W., beginning new measurement</p> <p>The 1/4 sec. cor. of secs. 19 and 20 is marked with an iron pipe, 1-inch in diam., with brass cap 4 ins. below the surface of the road, mkd.</p>	



Dependent Resurvey of a Portion of the  
Subdivisional Lines  
Township 8 South, Range 18 West  
Gila and Salt River Meridian, Arizona

41

CHAINS

1/4 COR  
|  
S 19 | S 20  
|  
1953

substantiated by:

A cross (+) chiseled on a concrete headwall of a lateral, bears S. 89° 25' E., 31.97 ft. distant, mkd. RP + 31.97.

The center of the east end of a concrete lateral, bears S. 89° 20' W., 29.20 ft. distant, mkd. RP COR 29.20 EL 216.39, and an arrow pointing to the corner.

N. 0° 25' W., beginning new measurement

17.21

The point for Angle Point No. 4, lot 5 and Angle Point No. 1, lot 6 of section 19, Angle Point No. 3, lot 9 and Angle Point No. 3, lot 10 of section 20. Which is determined at proportionate distance; there is no evidence of the original corner. The area of section 19 is vacant (United States ownership) with the exception of lots 6 and 12, which are patented (private ownership). The description, lot numbers (with the exception of lots 6 and 12), and the corners controlling the position of these lots are voided by this survey. New descriptions of Tracts 43 and 45, and lots 15 through 24 inclusive within section 19 are described in this survey. The area of lots 2, 3, 5, 7, and 9 of section 20 is vacant (United States ownership). The description and lot numbers (with the exception of lot No. 2) are voided by this survey. New descriptions of Tract 48, and lots 13 through 15 inclusive within section 20 are described in this survey.

At the corner point, which is designated Angle Point No. 11, Tract 43 and Angle Point No. 5, Tract 48.

Set an iron post, 28 ins. long, 2 1/2 ins. in diam., with brass cap 6 ins. below the surface of the road, mkd.

T8S R18W  
TR 43 | TR 48  
AP 11 | AP 5  
|  
S 20  
|  
S 19 |

1975

20.01

The point for the north 1/16 sec. cor. of secs. 19 and 20 is determined at proportionate distance; there is no evidence of the original corner.

Set an iron post, 28 ins. long, 2 1/2 ins. in diam., with brass cap 5 ins. below the surface of the road, mkd.

Dependent Resurvey of a Portion of the  
Subdivisional Lines  
Township 8 South, Range 18 West  
Gila and Salt River Meridian, Arizona

CHAINS

N 1/16  
|  
S 19 | S 20  
|

1975

There are no suitable accessories nor locations available for reference monuments.

28.32

The point for Angle Point No. 1, Tract 43 and Angle Point No. 4, Tract 48.

Set an iron post, 28 ins. long, 2 1/2 ins. in diam., 23 ins. in the ground, with brass cap mkd.

T8S R18W  
S 19 | S 20  
|  
/ AP 4  
AP 1 | TR 48  
TR 43 |

1975

40.02

The corner of secs. 17, 18, 19, and 20 is marked with an iron pipe, 2 ins. in diam., firmly set, projecting 14 ins. above the surface of the ground, with brass cap mkd.

BUREAU OF RECLAMATION  
T8S R18W  
S 18 | S 17  
S 19 | S 20

1941

The above corner marker was accepted and described in the official field-note record of the dependent resurvey by Albin H. Wadin, Engineer, Bureau of Reclamation, in 1953. I did not remonument this corner.

From the corner of secs. 16, 17, 20, and 21, heretofore described.

S. 89° 30' W., between secs. 17 and 20.

14.00

Angle Point No. 2, lot 1 and Angle Point No. 1, lot 2 of sec. 20 is marked with an iron pipe, 1-inch in diam., firmly set, projecting 9 ins. above the surface of the ground, with brass cap mkd.

BUREAU OF RECLAMATION  
T8S R18W  
S 17  
/ AP 1 AP 2  
L 2 / L 1  
S 20

1953

Dependent Resurvey of a Portion of the  
Subdivisional Lines  
Township 8 South, Range 18 West  
Gila and Salt River Meridian, Arizona

CHAINS	
20.07	<p>The east 1/16 sec. cor. of secs. 17 and 20 is marked with an iron pipe, 1-inch in diam., firmly set, projecting 9 ins. above the surface of the ground, with brass cap mkd.</p> <p style="text-align: center;">BUREAU OF RECLAMATION E 1/16 <math>\frac{S\ 17}{S\ 20}</math> 1950</p> <p>The above corner marker was accepted and described in the official field-note record of the dependent resurvey by Albin H. Wadin, Engineer, Bureau of Reclamation, in 1953. I did not remonument this corner.</p> <hr style="width: 20%; margin: 20px auto;"/> <p style="text-align: center;">S. 89° 30' W., beginning new measurement</p>
9.96	<p>The point for Angle Point No. 4, Tract 47 and Angle Point No. 1, Tract 48.</p> <p>Set an iron post, 28 ins. long, 2 1/2 ins. in diam., 23 ins. in the ground, with brass cap mkd.</p> <p style="text-align: center;">T8S R18W TR 47 / AP 4 / S 17 AP 1 / S 20 TR 48</p> <p style="text-align: center;">1975</p>
20.07	<p>The 1/4 sec. cor. of secs. 17 and 20 is marked with an iron pipe, 1-inch in diam., firmly set, projecting 8 ins. above the surface of the ground, with brass cap mkd.</p> <p style="text-align: center;">BUREAU OF RECLAMATION 1/4 <math>\frac{S\ 17}{S\ 20}</math> 1950</p> <p>The above corner marker was accepted and described in the official field-note record of the dependent resurvey by Albin H. Wadin, Engineer, Bureau of Reclamation, in 1953. I did not remonument this corner.</p> <hr style="width: 20%; margin: 20px auto;"/> <p style="text-align: center;">S. 89° 30' W., beginning new measurement</p>
20.07	<p>The west 1/16 sec. cor. of secs. 17 and 20 is marked with an iron pipe, 1-inch in diam., firmly set, projecting 3 ins. above the surface of the ground, with brass cap mkd.</p> <p style="text-align: center;">BUREAU OF RECLAMATION W 1/16 <math>\frac{S\ 17}{S\ 20}</math> 1950</p>

44

Dependent Resurvey of a Portion of the  
Subdivisional Lines  
Township 8 South, Range 18 West  
Gila and Salt River Meridian, Arizona

CHAINS		
	<p>The above corner marker was accepted and described in the official field-note record of the dependent resurvey by Albin H. Wadin, Engineer, Bureau of Reclamation, in 1953. I did not remonument this corner.</p> <hr/>	
	<p>S. 89° 30' W., beginning new measurement</p>	
3.60	<p>Intersect the arc of a curve, hereinafter described, the point for Angle Point No. 3., Tract 47 and Angle Point No. 2, Tract 48.</p>	
	<p>Set an iron post, 28 ins. long, 2 1/2 ins. in diam., 23 ins. in the ground, with brass cap mkd.</p>	
	<div style="text-align: center;"> <p>T8S R18W  <del>S 17</del> / <del>TR 47</del>  <del>S 20</del> / <del>AP 3</del>  <del>TR 48</del></p> </div>	
	<p style="text-align: center;">1975</p>	
20.07	<p>The corner of secs. 17, 18, 19, and 20, heretofore described.</p> <hr/>	
	<p>S. 89° 36' W., between secs. 18 and 19.</p>	
20.17	<p>The east 1/16 sec. cor. of secs. 18 and 19 is marked with an iron pipe, 1-inch in diam., firmly set, projecting 6 ins. above the surface of the ground, with brass cap mkd.</p>	
	<div style="text-align: center;"> <p>BUREAU OF RECLAMATION  E 1/16  <u>S 18</u>  S 19</p> <p>1953</p> </div> <hr/>	
	<p>S. 89° 36' W., beginning new measurement</p>	
20.17	<p>The 1/4 sec. cor. of secs. 18 and 19 is marked with an iron pipe, 1-inch in diam., firmly set in a collar of stone, and projecting 18 ins. above the surface of the ground, with brass cap mkd.</p>	
	<div style="text-align: center;"> <p>BUREAU OF RECLAMATION  1/4  <u>S 18</u>  S 19</p> <p>1951</p> </div>	

Dependent Resurvey of a Portion of the  
Subdivisional Lines  
Township 8 South, Range 18 West  
Gila and Salt River Meridian, Arizona

45

	CHAINS	
		<p>The above corner marker was accepted and described in the official field-note record of the dependent resurvey by Albin H. Wadin, Engineer, Bureau of Reclamation, in 1953. I did not remonument this corner.</p> <p>Discontinue the regular order of survey at this corner.</p> <hr/> <p style="text-align: center;">Restoring the Survey Executed by John L. Harris, U.S. Deputy Surveyor in 1878</p> <hr/> <p>From the corner of secs. 17, 18, 19, and 20, heretofore described.</p> <p>N. 1° 43' E., between secs. 17 and 18.</p>
	19.63	<p>The point for the south 1/16 sec. cor. of secs. 17 and 18.</p> <p>Set an iron post, 28 ins. long, 2 1/2 ins. diam., 23 ins. in the ground, with brass cap mkd.</p> <div style="text-align: center;"> <p>S 1/16   S 18   S 17  </p> <p>1975</p> </div>
	39.26	<p>Raise a mound of stone, 3 ft. base, 2 ft. high, west of the corner.</p> <p>The point for the 1/4 sec. cor. of secs. 17 and 18 is determined at proportionate distance; there is no evidence of the original corner.</p> <p>Set an iron post, 28 ins. long, 2 1/2 ins. in diam., 23 ins. in the ground, with brass cap mkd.</p> <div style="text-align: center;"> <p>T8S R18W 1/4   S 18   S 17  </p> <p>1975</p> </div> <p>Raise a mound of stone, 3 ft. base, 2 ft. high, west of the corner.</p>
	78.52	<p>The corner of secs. 7, 8, 17, and 18 is monumented with a gneiss stone, 14 x 12 x 10 ins. firmly set, 9 ins. in the ground, mkd. with 4 notches on the south and 5 notches on the east.</p> <p>At the corner point</p> <p>Set an iron post, 28 ins. long, 2 1/2 ins. in diam., 20 ins. in the ground, with brass cap mkd.</p>

46

Dependent Resurvey of a Portion of the  
 Subdivisional Lines  
 Township 8 South, Range 18 West  
 Gila and Salt River Meridian, Arizona

CHAINS		
	<p style="text-align: center;">T8S R18W  <math>\frac{S 7   S 8}{S 18   S 17}</math>                      1975</p> <p>Deposit the stone monument alongside the iron post.</p> <p>Raise a mound of stone, 3 ft. base, 2 ft. high, west of the corner.</p>	
<p>37.66</p>	<p>From the corner of secs. 8, 9, 16, and 17, heretofore described.</p> <p>S. 89° 15' W., between secs. 8 and 17.</p> <p>The 1/4 sec. cor. of secs. 8 and 17 is monumented with an igneous stone, 16 x 10 x 9 ins. set 7 ins. in the ground, mkd. 1/4 on the top.</p> <p>substantiated by:</p> <p style="padding-left: 40px;">A mound of stone, 3 ft. base, 1 1/2 ft. high, north of the corner.</p> <p>At the corner point.</p> <p>Set an iron post, 28 ins. long, 2 1/2 ins. diam., 20 ins. in the ground, with brass cap mkd.</p> <p style="text-align: center;">T8S R18E  <math>\frac{1/4 \quad S 8}{S 17}</math>                      1975</p> <p>Deposit the stone monument alongside the iron post.</p> <hr style="width: 20%; margin: 10px auto;"/> <p>S. 87° 30' W., beginning new measurement</p> <p>The corner of secs. 7, 8, 17, and 18, heretofore described.</p> <p>Discontinue the dependent resurvey of the subdivisional lines at this corner.</p>	
	<p style="text-align: center;">Dependent Resurvey of a Portion                      of the Subdivision Lines                      Within a Number of Sections                      Township 8 South, Range 18 West                      Gila and Salt River Meridian, Arizona</p> <hr style="width: 20%; margin: 10px auto;"/> <p style="text-align: center;">Restoring the Survey Executed                      by Albin H. Wadin, Engineer                      Bureau of Reclamation, in 1952</p>	

Dependent Resurvey of a Portion  
of the Subdivision Lines  
Within a Number of Sections  
Township 8 South, Range 18 West  
Gila and Salt River Meridian, Arizona

47

CHAINS	
	<p>Thence, in section 12</p> <p style="text-align: center;">MEMORANDUM</p> <p>Lot 2 of section 12 is vacant (United States ownership). The description and lot number are voided by this survey. New descriptions of lots 3 and 4 are described in this survey.</p> <hr style="width: 20%; margin: 20px auto;"/> <p>From the 1/4 sec. cor. of secs. 12 and 13, heretofore described, which is designated to function for Corner No. 3, lot 4 of section 12.</p> <p>N. 0° 20' W., on the north and south center line of sec. 12.</p> <p>1.66 The point for Corner No. 2, lot 4 and Corner No. 3, lot 3 of sec. 12.</p> <p>Set an iron post, 28 ins. long, 2 1/2 ins. in diam., with brass cap 10 ins. below the surface of the roadway, mkd.</p> <div style="text-align: center;"> <p>T8S R18W</p> <p>C</p> <p>S   12</p> <p>  LOT 3</p> <p>  COR 3</p> <p> </p> <p>  COR 2</p> <p>  LOT 4</p> <p>C</p> <p>1970</p> </div> <p>8.78 Angle Point No. 3, lot 1 and Angle Point No. 2, lot 2 of sec. 12 is marked with the remains of an iron pipe, with brass cap missing, 27 ins. long, 1-inch in diam., firmly set, with the top 3 ins. below the surface of the roadway, and is accepted as the best available evidence of the position of the original corner.</p> <p>At the corner point, which is designated Corner No. 2, lot 3, section 12.</p> <p>Set an iron post, 28 ins. long, 2 1/2 ins. in diam., with brass cap 7 ins. below the surface of the roadway, mkd.</p> <div style="text-align: center;"> <p>T8S R18W</p> <p>C</p> <p>S   12</p> <p>  LOT 1</p> <p>  AP 3</p> <p> </p> <p>  COR 2</p> <p>  LOT 3</p> <p>C</p> <p>1970</p> </div>

48

Dependent Resurvey of a Portion  
of the Subdivision Lines  
Within a Number of Sections  
Township 8 South, Range 18 West  
Gila and Salt River Meridian, Arizona

CHAINS	<p>Deposit the iron pipe corner marker alongside the iron post.</p>
	<p>There are no suitable accessories nor locations available for reference monuments.</p>
	<p>From this corner the 1/4 sec. cor. of secs. 1 and 12 bears N. 0° 20' 24" W., 71.82 chs. distant, and is marked with an iron pipe, 1-inch in diam., firmly set, projecting 8 ins. above the surface of the ground, with brass cap mkd.</p>
	<p>BUREAU OF RECLAMATION</p>
	<p>1/4 <math>\frac{S 1}{S 12}</math></p>
	<p>1941</p>
	<p>The above corner marker was accepted and described in the official field-note record of the dependent resurvey by Albin H. Wadin, Engineer, Bureau of Reclamation, in 1952. I did not remonument this corner.</p>
	<p>This line was fully retraced and a careful search was made for evidence of intervening corners, and none was found.</p>
	<p>Discontinue the regular order of survey at this corner.</p>
	<hr/> <p>From Angle Point No. 4, lot 1, which is identical with Corner No. 1, lot 3 of sec. 12, heretofore described.</p>
	<p>N. 48° 00' W., between lots 1 and 3 of sec. 12.</p>
12.905	<p>Intersect the north and south center line, Angle Point No. 3, lot 1, which is identical with Corner No. 2, lot 3 of sec. 12, heretofore described.</p>
	<hr/> <p>Restoring the Survey Executed by Albin H. Wadin, Engineer, Bureau of Reclamation, in 1953</p>
	<hr/> <p>Thence, in section 11</p>
	<p>From the 1/4 sec. cor. of secs. 11 and 14, heretofore described.</p>
	<p>N. 0° 24' W., on the north and south center line of sec. 11.</p>
9.52	<p>Intersect line 7 - 8, Tract 38.</p>
	<p>Set an iron post, 28 ins. long, 2 1/2 ins. diam., 23 ins. in the ground, with brass cap mkd.</p>
	<hr/> <p>TR 38 L 12   L 13 S 11 T8S R18W</p>
	<p>1970</p>



Dependent Resurvey of a Portion  
of the Subdivision Lines  
Within a Number of Sections  
Township 8 South, Range 18 West  
Gila and Salt River Meridian, Arizona

49

CHAINS	
	<p>Thence, on a blank line across Tract 38.</p>
10.60	<p>The point for Angle Point No. 3, lot 3, Angle Point No. 3, lot 4, Angle Point No. 6, lot 5, and Angle Point No. 1. lot 6 of sec. 11, which is determined at proportionate distance; there is no evidence of the original corner.</p> <p>The area of section 11 has remained vacant (United States ownership) with the exception of the south-half of the northeast quarter and the north-half of the southeast quarter, which are patented (private ownership). The description, lot numbers, and the corners controlling the position of these lots are voided by this survey. New descriptions of Tract 38 and lots 9 through 14 inclusive within section 11 are described in this survey.</p> <p>From the above corner, a diligent search was made for any evidence of Angle Point No. 4, lot 3, Angle Point No. 2, lot 4, Angle Point No. 5, lot 5 and Angle Point No. 2, lot 6 of sec. 11, and none was found.</p>
20.15	<p>The point for the center-south 1/16 sec. cor. of sec. 11 is determined at proportionate distance; there is no evidence of the original corner.</p> <p>Set an iron post, 28 ins. long, 2 1/2 ins. in diam., 23 ins. in the ground, with brass cap mkd.</p> <p style="text-align: center;">C S 1/16 S 11  1970</p>
24.705	<p>The point for Angle Point No. 3, Tract 38.</p> <p>Set an iron post, 28 ins. long, 2 1/2 ins. in diam., 23 ins. in the ground, with brass cap mkd.</p> <p style="text-align: center;">T8S R18W S 11 <u>L 9</u> AP 3 TR 38  1970</p>
40.30	<p>The center 1/4 sec. cor. of sec. 11 is marked with an iron pipe, 36 ins. long, 1-inch in diam., firmly set 25 ins. in the ground, with brass cap mkd.</p> <p style="text-align: center;">BUREAU OF RECLAMATION S 11 C 1/4  1953</p> <p>At the corner point</p> <p>Set an iron post, 28 ins. long, 2 1/2 ins. in diam., 23 ins. in the ground, with brass cap mkd.</p>

Dependent Resurvey of a Portion  
of the Subdivision Lines  
Within a Number of Sections  
Township 8 South, Range 18 West  
Gila and Salt River Meridian, Arizona

CHAINS	
	<p>T8S R18W C 1/4 S 11</p> <p>1970</p> <p>Deposit the corner marker alongside the iron post.</p> <p>Discontinue the regular order of survey at this corner.</p>
	<p>From the west 1/16 sec. cor. of secs. 11 and 14, heretofore described.</p> <p>N. 0° 14.5' W., on the north and south center line of the southwest quarter of sec. 11.</p>
8.65	<p>The point for Angle Point No. 3, lot 5, Angle Point No. 4, lot 6, Angle Point No. 6, lot 7, and Angle Point No. 1, lot 8 of section 11, which is determined at proportionate distance; there is no evidence of the original corner.</p> <p>The area of section 11 has remained vacant (United States ownership) with the exception of the south-half of the northeast quarter and the north-half of the southeast quarter, which are patented (private ownership). The description, lot numbers, and the corners controlling the position of these lots are voided by this survey. New descriptions of Tract 38 and lots 9 through 14 inclusive within section 11 are described in this survey.</p> <p>From the above corner point a diligent search was made for any evidence of Angle Point No. 4, lot 5 and Angle Point No. 3, lot 6 of section 11, and none was found.</p>
10.52	<p>Intersect line 7 - 8, Tract 38, hereinafter described. From this point of intersection Angle Point No. 7, Tract 38 bears N. 86° 48' W., 6.25 chs. distant.</p> <p>Thence, on a blank line across Tract 38</p>
20.02	<p>The southwest 1/16 sec. cor. of sec. 11 is marked with an iron pipe, 1-inch in diam., firmly set, projecting 13 ins. above the surface of the ground, with brass cap mkd.</p> <p style="text-align: center;">BUREAU OF RECLAMATION S 11 SW 1/16</p> <p style="text-align: center;">1953</p> <hr style="width: 20%; margin: auto;"/> <p>N. 0° 14.5' W. beginning new measurement</p>
5.68	<p>Intersect line 3 - 4, Tract 38, hereinafter described. From this point of intersection Angle Point No. 4 Tract 38 bears N. 86° 48' W., 5.33 chs. distant.</p>
20.01	<p>The center-west 1/16 sec. cor. of sec. 11 is marked with an iron pipe, 1-inch in diam., firmly set, projecting 11 ins. above the surface of the ground, with brass cap mkd.</p>

Dependent Resurvey of a Portion  
of the Subdivision Lines  
Within a Number of Sections  
Township 8 South, Range 18 West  
Gila and Salt River Meridian, Arizona

CHAINS	
	<p>BUREAU OF RECLAMATION S 11 C W 1/16</p> <p>1953</p> <p>Discontinue the regular order of survey at this corner.</p> <hr/> <p>From the east 1/16 sec. cor. of secs. 11 and 14, heretofore described.</p> <p>N. 0° 20' W., on the north and south center line of the southeast quarter of sec. 11.</p>
7.90	<p>Intersect the arc of a curve, line 8 - 9, Tract 38, hereinafter described. From this point of intersection Angle Point No. 8 Tract 38 bears along the arc of the above curve 13.24 chs. distant.</p> <p>Thence, on a blank line across Tract 38</p>
16.96	<p>The point for Angle Point No. 3, lot 1, Angle Point No. 3, lot 2, Angle Point No. 5, lot 3, and Angle Point No. 1, lot 4 of section 11, which is determined at proportionate distance; there is no evidence of the original corner.</p> <p>The area of section 11 has remained vacant (United States ownership) with the exception of the south-half of the northeast quarter and the north-half of the southeast quarter. The description, lot numbers, and the corners controlling the position of these lots are voided by this survey. New descriptions of Tract 38 and lots 9 through 14 inclusive within section 11 are described in this survey.</p> <p>From the above corner point a diligent search was made for any evidence of Angle Point No. 4, lot 1 and Angle Point No. 2, lot 2 of section 11, and none was found.</p>
20.25	<p>The southeast 1/16 sec. cor. of sec. 11 is marked with an iron pipe, 1-inch in diam., firmly set, projecting 9 ins. above the surface of the ground, with brass cap mkd.</p> <p style="text-align: center;">BUREAU OF RECLAMATION S 11 SE 1/16</p> <p style="text-align: center;">1953</p> <p>Discontinue the regular order of survey at this corner.</p> <hr/> <p>From the south 1/16 sec. cor. of secs. 11 and 12, heretofore described.</p> <p>WEST, on the east and west center line of the southeast quarter of sec. 11.</p>
20.02	<p>The southeast 1/16 sec. cor. of sec. 11, heretofore described.</p> <hr/>

Dependent Resurvey of a Portion  
of the Subdivision Lines  
Within a Number of Sections  
Township 8 South, Range 18 West  
Gila and Salt River Meridian, Arizona

CHAINS	
	<p>WEST, beginning new measurement</p>
20.02	<p>The center-south 1/16 sec. cor. of sec. 11, heretofore described.</p> <hr/> <p>Thence, in section 13</p> <p>The center 1/4 sec. cor. of sec. 13 is marked with an iron pipe, 1-inch in diam., firmly set, projecting 8 ins. above the surface of the ground, with brass cap mkd.</p> <p style="text-align: center;">BUREAU OF RECLAMATION CENTER OF SEC 13  1951</p> <p>The above corner marker was accepted and described in the official field-note record of the survey by Albin H. Wadin, Engineer, Bureau of Reclamation, in 1953. I did not remonument this corner.</p> <hr/>
20.06	<p>N. 0° 04' E., on the north and south center line of sec. 13.</p> <p>The point for the center-north 1/16 sec. cor. of sec. 13 is determined at proportionate distance; there is no evidence of the original corner. I did not monument this corner point.</p> <p>The area of the northeast quarter and the east-half of the northwest quarter within section 13 has remained vacant (United States ownership). The description, lot numbers, and the corners controlling the position of these lots are voided by this survey. New descriptions of Tract 37 and lots 9 through 15 inclusive within section 13 are described in this survey.</p> <p>From the above corner point a diligent search was made for any evidence of Angle Point No. 4, lot 1, Angle Point No. 1, lot 2, Angle Point No. 2, lot 5, and Angle Point No. 2, lot 6 of section 13, and none was found.</p>
22.56	<p>The point for Angle Point No. 3, lot 1, Angle Point No. 2, lot 2, Angle Point No. 5, lot 3, and Angle Point No. 1, lot 4 of section 13, which is determined at proportionate distance; there is no evidence of the original corner. I did not monument this corner point.</p> <p>The area of the northeast quarter and the east-half of the northwest quarter within section 13 has remained vacant (United States ownership). The description, lot numbers, and the corners controlling the position of these lots are voided by this survey. New descriptions of Tract 37 and lots 9 through 15 inclusive within section 13 are described in this survey.</p> <p>From the above corner point a diligent search was made for any evidence of Angle Point No. 4, lot 3 and Angle Point No. 2, lot 4 of section 13, and none was found.</p>

Dependent Resurvey of a Portion  
of the Subdivision Lines  
Within a Number of Sections  
Township 8 South, Range 18 West  
Gila and Salt River Meridian, Arizona

53

CHAINS	
24.32	<p>Intersect Line 4 - 5, Tract 37, hereinafter described. From this point of intersection Angle Point No. 4, Tract 37 bears N. 60° 11' W., 11.445 chs. distant.</p> <p>Thence, on a blank line across Tract 37</p>
40.12	<p>The 1/4 sec. cor. of secs. 12 and 13, heretofore described.</p> <hr/> <p>From the 1/4 sec. cor. of secs. 13 and 18 on the east boundary of the township, heretofore described.</p> <p>S. 89° 16' W., on the east and west center line of sec. 13.</p>
20.10	<p>The center-east 1/16 sec. cor. of sec. 13 is marked with an iron pipe, 1-inch in diam., firmly set, projecting 8 ins. above the surface of the ground, with brass cap mkd.</p> <p style="text-align: center;">BUREAU OF RECLAMATION C E 1/16 S 13  1953</p> <hr/> <p>S. 89° 16' W., beginning new measurement.</p>
20.10	<p>The center 1/4 sec. cor. of sec. 13, heretofore described.</p> <hr/> <p>S. 89° 16' W., beginning new measurement</p>
20.10	<p>The point for the center-west 1/16 sec. cor. of sec. 13 is determined at proportionate distance; there is no evidence of the original corner.</p> <p>Set an iron post, 28 ins. long, 2 1/2 ins. in diam., 23 ins. in the ground, with brass cap mkd.</p> <p style="text-align: center;">C W 1/16 S 13  1970</p>
40.20	<p>The 1/4 sec. cor. of secs. 13 and 14, heretofore described.</p> <hr/> <p>From the point for the center-east 1/16 sec. cor. of sec. 13, heretofore described.</p> <p>N. 0° 09' E., on the north and south center line of the northeast quarter of sec. 13.</p>

54

Dependent Resurvey of a Portion  
of the Subdivision Lines  
Within a Number of Sections  
Township 8 South, Range 18 West  
Gila and Salt River Meridian, Arizona

CHAINS	
10.49	<p>The point for Angle Point No. 1, lot 5, Angle Point No. 3, lot 6, Angle Point No. 3, lot 7, and Angle Point No. 4, lot 8 of section 13, which is determined at proportionate distance; there is no evidence of the original corner. I did not monument this corner point.</p> <p>The area of the northeast quarter and the east-half of the northwest quarter within section 13 has remained vacant (United States ownership). The description, lot numbers, and the corners controlling the position of these lots are voided by this survey. New descriptions of Tract 37 and lots 9 through 15 inclusive within section 13 are described in this survey.</p> <p>From the above corner point a diligent search was made for any evidence of Angle Point No. 4, lot 7 and Angle Point No. 3, lot 8 of section 13, and none was found.</p>
12.56	<p>Intersect line 4 - 5, Tract 37, hereinafter described. From this point of intersection Angle Point No. 5 (on the east boundary of the township) bears S. 60° 11' E., 23.125 chs. distant.</p> <p>Thence, on a blank line across Tract 37</p>
20.08	<p>The point for the northeast 1/16 sec. cor. of sec. 13, which is determined at record distance; there is no evidence of the original corner. I did not monument this corner point.</p>
29.97	<p>Intersect line 6 - 1, Tract 37, hereinafter described. From this point of intersection Angle Point No. 1, Tract 37 bears N. 60° 11' W., 19.96 chs. distant.</p>
40.16	<p>The east 1/16 sec. cor. of secs. 12 and 13, heretofore described.</p> <p>Discontinue the regular order of survey at this corner.</p> <hr/> <p>From the center-west 1/16 sec. cor. of sec. 13, heretofore described.</p> <p>NORTH, on the north and south center line of the northwest quarter of sec. 13.</p>
35.28	<p>The point for Angle Point No. 3, lot 3 and Angle Point No. 3, lot 4 of sec. 13 is determined at proportionate distance; there is no evidence of the original corner.</p> <p>The area of the northeast quarter and the east-half of the northwest quarter within section 13 has remained vacant (United States ownership). The description, lot numbers, and the corners controlling the position of these lots are voided by this survey. New descriptions of Tract 37 and lots 9 through 15 inclusive within section 13 are described in this survey.</p>
35.60	<p>The point for Angle Point No. 3, Tract 37.</p> <p>Set an iron post, 28 ins. long, 2 1/2 ins. diam., 25 ins. in the ground, with brass cap mkd.</p>

Dependent Resurvey of a Portion  
of the Subdivision Lines  
Within a Number of Sections  
Township 8 South, Range 18 West  
Gila and Salt River Meridian, Arizona

CHAINS		
	<p style="text-align: center;">T8S R17W W  TR 37  AP 3  L 11 S 13 W</p> <p style="text-align: center;">1970</p>	
40.07	<p>The west 1/16 sec. cor. of secs. 12 and 13, heretofore described.</p>	
	<hr/> <p>Thence, in section 15</p> <p>From the 1/4 sec. cor. of secs. 15 and 22, heretofore described.</p> <p>N. 0° 27' W., on the north and south center line of sec. 15.</p>	
19.96	<p>The center-south 1/16 sec. cor. of sec. 15 is marked with an iron pipe, 1-inch in diam., firmly set, projecting 7 ins. above the surface of the ground, with brass cap mkd.</p>	
	<p style="text-align: center;">BUREAU OF RECLAMATION S 15 C S 1/16</p> <p style="text-align: center;">1953</p> <hr/>	
	<p>N. 0° 27' W., beginning new measurement</p>	
19.95	<p>The point for the center 1/4 sec. cor. of sec. 15 is determined in latitude on the center line of an east and west lateral and in longitude on line between two accepted corners. There is no evidence of the original corner monument. A witness corner is hereinafter described.</p>	
	<hr/> <p>N. 0° 27' W., beginning new measurement</p>	
0.26	<p>Set an iron post, 28 ins. long, 2 1/2 ins. in diam., 23 ins. in the ground, for the witness center 1/4 sec. cor. of sec. 15, with brass cap mkd.</p>	
	<p style="text-align: center;">T8S R18W C 1/4 S 15 W C ↓</p> <p style="text-align: center;">1970</p>	
19.96	<p>The point for the center-north 1/16 sec. cor. of sec. 15 is determined at proportionate distance; there is no evidence of the original corner.</p>	

Dependent Resurvey of a Portion  
of the Subdivision Lines  
Within a Number of Sections  
Township 8 South, Range 18 West  
Gila and Salt River Meridian, Arizona

CHAINS	
	<p>Set an iron post, 28 ins. long, 2 1/2 ins. diam., 26 ins. in the ground, with brass cap mkd.</p> <p style="text-align: center;">C N 1/16 S 15</p> <p style="text-align: center;">1970</p> <p>The area of the northwest quarter and the west-half of the southwest quarter within section 15 has remained vacant (United States ownership). The description, lot numbers, and the corners controlling the position of these lots are voided by this survey. New descriptions of Tracts Nos. 40 and 46, and lots 7 through 12 inclusive within section 15 are described in this survey.</p> <p>From the above corner a diligent search was made for any evidence of Angle Point No. 4, lot 1, Angle Point No. 2, lot 2, Angle Point No. 1, lot 3, and Angle Point No. 2, lot 4. Also Angle Point No. 4, lot 3 and Angle Point No. 3, lot 4 all of section 15, and none was found.</p>
26.63	<p>The point for Angle Point No. 5, lot 1 and Angle Point No. 1, lot 2 of sec. 15 is determined at proportionate distance; there is no evidence of the original corner.</p> <p>The area of the northwest quarter and the west-half of the southwest quarter within section 15 has remained vacant (United States ownership). The description, lot numbers, and the corners controlling the position of these lots are voided by this survey. New descriptions of Tracts Nos. 40 and 46, and lots 7 through 12 inclusive within section 15 are described in this survey.</p>
27.09	<p>The point for Angle Point No. 5, Tract 46.</p> <p>Set an iron post, 28 ins. long, 2 1/2 ins. diam., 26 ins. in the ground, with brass cap mkd.</p> <div style="text-align: center;"> <p>T8S R18W</p> <p>TR 46  </p> <p>AP 5  </p> <p>    /  </p> <p>    S   15</p> </div> <p style="text-align: center;">1970</p>
39.92	<p>The 1/4 sec. cor. of secs. 10 and 15, heretofore described.</p> <p>Discontinue the regular order of survey at this corner.</p> <hr/> <p>From the true point for the center 1/4 sec. cor. of sec. 15, heretofore described.</p> <p>S. 88° 21' W., on the east and west center line of sec. 15.</p>
20.12	<p>The point for the center-west 1/16 sec. cor. of sec. 15, at proportionate dist.; there is no remaining evidence of the original cor. This corner point is located on the center line of an east and west lateral.</p>



Dependent Resurvey of a Portion  
of the Subdivision Lines  
Within a Number of Sections  
Township 8 South, Range 18 West  
Gila and Salt River Meridian, Arizona

57

	CHAINS		
		<p>From this true corner point, the point for the witness center-west 1/16 sec. cor. of sec. 15 bears N. 0° 34' W., 26 lks. distant. Set an iron post, 28 ins. long, 2 1/2 ins. in diam., 25 ins. in the ground, with brass cap mkd.</p>	
		<p style="text-align: center;">C W 1/16 S   15   V   W C</p> <p style="text-align: center;">1970</p>	
	21.83	<p>The point for Angle Point No. 1, lot 5 and Angle Point No. 2, lot 6 of sec. 15 is determined at proportionate distance; there is no evidence of the original corner.</p> <p>The area of the northwest quarter and the west-half of the southwest quarter within section 15 has remained vacant (United States ownership). The description, lot numbers, and the corners controlling the position of these lots are voided by this survey. New descriptions of Tracts Nos. 40 and 46, and lots 7 through 12 inclusive within section 15 are described in this survey.</p> <p>From the above corner point a diligent search was made for any evidence of Angle Point No. 5, lot 5 and Angle Point No. 3, lot 6 of sec. 15, and none was found.</p>	
	26.54	<p>Intersect the arc of a curve, line 6 - 1, Tract 40, hereinafter described. The point for a closing corner of sec. 15.</p> <p>Set an iron post, 28 ins. long, 2 1/2 ins. in diam., 23 ins. in the ground, with brass cap mkd.</p>	
		<p style="text-align: center;">T8S R18W           S 15 TR 40 / L 9   C /       C       L 11</p> <p style="text-align: center;">1970</p>	
	31.91	<p>Thence, on a blank line across Tract 40</p> <p>Intersect line 1 - 2, Tract 40, which is identical with line 4 - 5, Tract 46, hereinafter described.</p> <p>Set an iron post, 28 ins. long, 2 1/2 ins. in diam., 23 ins. in the ground, for a witness point of sec. 15, with brass cap mkd.</p>	
		<p style="text-align: center;">W P T8S R18W TR 46 / TR 40   C /       C</p> <p style="text-align: center;">1970</p>	
	40.24	<p>Thence, on a blank line across Tract 46</p> <p>The 1/4 sec. cor. of secs. 15 and 16, heretofore described.</p>	

Dependent Resurvey of a Portion  
of the Subdivision Lines  
Within a Number of Sections  
Township 8 South, Range 18 West  
Gila and Salt River Meridian, Arizona

58

CHAINS	
	<p>Thence, in section 19</p> <p>From the 1/4 sec. cor. of secs. 19 and 30, heretofore described.</p> <p>N. 0° 23.5' W., on the north and south center line of sec. 19.</p>
7.97	<p>Intersect the arc of a curve, line 9 - 10, Tract 45, hereinafter described.</p> <p>Set an iron post, 28 ins. long, 2 1/2 ins. in diam., 23 ins. in the ground, with brass cap mkd.</p> <div style="text-align: center;"> <p>T8S R18W TR 45 C   S 19   C</p> <p>1970</p> </div>
18.275	<p>Thence, on a blank line across Tract 45</p> <p>Intersect line 6 - 7, Tract 45, which is identical with line 7 - 8, Tract 43, hereinafter described.</p> <p>From this point of intersection Angle Point No. 7, Tract 43, which is identical with Angle Point No. 7, Tract 45, hereinafter described, bears S. 52° 07.5' W., 23.38 chs. distant.</p> <p>Thence, on a blank line across Tract 43</p>
20.04	<p>The center-south 1/16 sec. cor. of sec. 19 is marked with an iron pipe, 1-inch in diam., firmly set, projecting 7 ins. above the surface of the ground, with brass cap mkd.</p> <div style="text-align: center;"> <p>BUREAU OF RECLAMATION C S 1/16 S 19</p> <p>1953</p> <hr style="width: 20%; margin: 10px auto;"/> </div>
17.33	<p>N. 0° 23.5' W., beginning new measurement</p> <p>Intersect line 1 - 2, Tract 43, hereinafter described.</p> <p>Set an iron post, 28 ins. long, 2 1/2 ins. in diam., 23 ins. in the ground, with brass cap mkd.</p> <div style="text-align: center;"> <p>T8S R18W C   S 19   C TR 43</p> <p>1975</p> </div>

Dependent Resurvey of a Portion  
of the Subdivision Lines  
Within a Number of Sections  
Township 8 South, Range 18 West  
Gila and Salt River Meridian, Arizona

59

	CHAINS		
		<p>From this point of intersection Angle Point No. 2, Tract 43, hereinafter described, bears S. 52° 07.5' W., 35.03 chs. distant.</p>	
	20.02	<p>The center 1/4 sec. cor. of sec. 19 is marked with an iron pipe, 1-inch in diam., firmly set, projecting 17 ins. above the surface of the ground, and in a collar of stone, with brass cap mkd.</p>	
		<p style="text-align: center;">BUREAU OF RECLAMATION C 1/4 S 19  1953</p> <hr/>	
		<p>N. 0° 24' W., beginning new measurement</p>	
	19.99	<p>The center-north 1/16 sec. cor. of sec. 19 is marked with an iron pipe, 1-inch in diam., firmly set, projecting 17 ins. above the surface of the ground, and in a collar of stone, with brass cap mkd.</p>	
		<p style="text-align: center;">BUREAU OF RECLAMATION C N 1/16 S 19  1953</p> <hr/>	
		<p>N. 0° 24' W., beginning new measurement</p>	
	19.99	<p>The 1/4 sec. cor. of secs. 18 and 19, heretofore described.</p>	
		<hr/> <p>From the 1/4 sec. cor. of secs. 19 and 20, heretofore described.</p>	
		<p>S. 89° 40' W., on the east and west center line of sec. 19.</p>	
	20.19	<p>The center-east 1/16 sec. cor. of sec. 19 is marked with an iron pipe, 1-inch in diam., with brass cap 7 ins. below the surface of the road, mkd.</p>	
		<p style="text-align: center;">BUREAU OF RECLAMATION C E 1/16 S 19  1953</p> <hr/>	
		<p>S. 89° 40' W., beginning new measurement</p>	
		<p>Thence, on a blank line across Tract 43.</p>	

60

Dependent Resurvey of a Portion  
of the Subdivision Lines  
Within a Number of Sections  
Township 8 South, Range 18 West  
Gila and Salt River Meridian, Arizona

CHAINS	
2.90	<p>The point for Angle Point No. 4, lot 7, Angle Point No. 2, lot 8, Angle Point No. 1, lot 9, and Angle Point No. 2, lot 10, which is determined at proportionate distance; there is no evidence of the original corner. The area of section 19 is vacant (United States ownership) with the exception of lots 6 and 12, which are patented (private ownership). The description, lot numbers (with the exception of lots 6 and 12), and the corners controlling the position of these lots are voided by this survey. New descriptions of Tracts 43 and 45, and lots 15 through 24 inclusive within section 19 are described in this survey.</p> <p>From the above corner point a diligent search was made for any evidence of Angle Point No. 6, lot 9 and Angle Point No. 3, lot 10 of sec. 19, and none was found.</p>
16.68	<p>Intersect line 1 - 2, Tract 43, hereinafter described.</p> <p>Set an iron post, 28 ins. long, 2 1/2 ins. in diam., 23 ins. in the ground, with brass cap mkd.</p> <div style="text-align: center;"> <p>T8S R18W S 19 C — C TR 43</p> <p>1975</p> </div> <p>From this point of intersection Angle Point No. 1, Tract 43, heretofore described, bears N. 52° 07.5' E., 46.47 chs. distant.</p>
20.1	<p>The center 1/4 sec. cor. of sec. 19, heretofore described.</p> <hr style="width: 20%; margin: 10px auto;"/> <p>S. 89° 40' W., beginning new measurement</p>
20.20	<p>The center-west 1/16 sec. cor. of sec. 19 is marked with an iron pipe, 1-inch in diam., firmly set, projecting 11 ins. above the surface of the ground, and in a collar of stone, with brass cap mkd.</p> <div style="text-align: center;"> <p>BUREAU OF RECLAMATION C W 1/16 S 19</p> <p>1950</p> </div> <p>The above corner point is accepted as a careful and faithful determination of the position of the corner.</p> <hr style="width: 20%; margin: 10px auto;"/> <p>S. 89° 40' W., beginning new measurement</p>
19.06	<p>The 1/4 sec. cor. of secs. 19 and 24 on the west boundary of the township, heretofore described.</p> <hr style="width: 20%; margin: 10px auto;"/>

Dependent Resurvey of a Portion  
of the Subdivision Lines  
Within a Number of Sections  
Township 8 South, Range 18 West  
Gila and Salt River Meridian, Arizona

CHAINS	
	<p>From the center-east 1/16 sec. cor. of sec. 19, heretofore described.</p> <p>N. 0° 26' W., on the north and south center line of the northeast quarter of sec. 19.</p>
2.16	<p>The point for Angle Point No. 3, lot 5, Angle Point No. 2, lot 6, Angle Point No. 5, lot 7, and Angle Point No. 1, lot 8 of sec. 19, which is determined at proportionate distance; there is no evidence of the original corner. The area of section 19 is vacant (United States ownership) with the exception of lots 6 and 12, which are patented (private ownership). The description, lot numbers (with the exception of lots 6 and 12), and the corners controlling the position of these lots are voided by this survey. New descriptions of Tracts 43 and 45, and lots 15 through 24 inclusive within section 19 are described in this survey.</p> <p>At the corner point, which is designated Angle Point No. 10, Tract 43.</p> <p>Set an iron post, 28 ins. long, 2 1/2 ins. diam., 23 ins. in the ground, with brass cap mkd.</p> <div style="text-align: center;"> <p>T8S R18W TR 43 AP 10   AP 2         L 6         S 19</p> <p>1975</p> </div> <p>Thence, on a blank line across Tract 43.</p>
12.83	<p>Intersect line 1 - 2, Tract 43, hereinafter described. From this point of intersection Angle Point No. 1, Tract 43 bears N. 52° 07.5' E., 25.42 chs. distant.</p>
20.00	<p>The northeast 1/16 sec. cor. of sec. 19 is marked with an iron pipe, 1-inch in diam., firmly set, projecting 8 ins. above the surface of the ground, with brass cap mkd.</p> <div style="text-align: center;"> <p>BUREAU OF RECLAMATION NE 1/16 S 19</p> <p>1953</p> </div>
20.00	<p>N. 0° 26' W., beginning new measurement</p> <p>The east 1/16 sec. cor. of secs. 18 and 19, heretofore described.</p> <hr/> <p>From the north 1/16 sec. cor. of secs. 19 and 20, heretofore described.</p>

62

Dependent Resurvey of a Portion  
of the Subdivision Lines  
Within a Number of Sections  
Township 8 South, Range 18 West  
Gila and Salt River Meridian, Arizona

CHAINS	
	S. 89° 38' W., on the east and west center line of the northeast quarter of sec. 19, and on a blank line across Tract 43.
10.84	Intersect line 1 - 2, Tract 43, hereinafter described. From this point of intersection Angle Point No. 1, Tract 43 bears N. 52° 07.5' E., 13.65 chs distant.
20.18	The northeast 1/16 sec. cor. of sec. 19, heretofore described.
	_____
	S. 89° 38' W., beginning new measurement
20.18	The center-north 1/16 sec. cor. of sec. 19, heretofore described.  Discontinue the regular order of survey at this corner.
	_____
	From the south 1/16 sec. cor. of secs. 19 and 20, heretofore described.
	S. 89° 39.5' W., on the east and west center line of the southeast quarter of sec. 19.
10.265	Intersect the arc of a curve, hereinafter described, the point for Angle Point No. 2, Tract 45.  Set an iron post, 28 ins. long, 2 1/2 ins. in diam., 23 ins. in the ground, with brass cap mkd.
	T8S R18W S 19 _____ AP 2 TR 45  1975
16.745	The point for Angle Point No. 3, lot 11, Angle Point No. 4, lot 12, Angle Point No. 2, lot 13, and Angle Point No. 1, lot 14 of sec. 19, which is determined at proportionate distance; there is no evidence of the original corner. The area of section 19 is vacant (United States ownership) with the exception of lots 6 and 12, which are patented (private ownership). The description, lot numbers (with the exception of lots 6 and 12), and the corners controlling the position of these lots are voided by this survey. New descriptions of Tracts 43 and 45, and lots 15 through 24 inclusive within section 19 are described in this survey.  At the corner point, which is designated Angle Point No. 3, Tract 45.  Set an iron post, 28 ins. long, 2 1/2 ins. in diam., with brass cap flush with the surface of the ground, mkd.
	T8S R18W S 19 _____ AP 3 TR 45  1975

Dependent Resurvey of a Portion  
of the Subdivision Lines  
Within a Number of Sections  
Township 8 South, Range 18 West  
Gila and Salt River Meridian, Arizona

63

## CHAINS

20.195 Thence, on a blank line across Tract 45  
The southeast 1/16 sec. cor. of sec. 19 is marked with an iron pipe, 1-inch in diam., firmly set, projecting 11 ins. above the surface of the ground, with brass cap mkd.

## BUREAU OF RECLAMATION

SE

1/16

S 19

1953

Discontinue the regular order of survey at this corner.

N. 0° 24' W., on the north and south center line of the southeast quarter of sec. 19, and on a blank line across Tract 45.

2.27 Angle Point No. 5, lot 9, Angle Point No. 4, lot 10, Angle Point No. 1, lot 11, and Angle Point No. 3, lot 12, sec. 19 is marked with an iron pipe, 36 ins. long, 1-inch in diam., firmly set 22 ins. in the ground, with brass cap mkd.

## BUREAU OF RECLAMATION

T8S R18W

AP 4 |

L 10 | AP 3

/ | L 12

AP 5 |

L 9 | AP 1

| L 11

S | 19

1953

The area of section 19 is vacant (United States ownership) with the exception of lots 6 and 12, which are patented (private ownership). The description, lot numbers (with the exception of lots 6 and 12), and the corners controlling the position of these lots are voided by this survey. New descriptions of Tracts 43 and 45, and lots 15 through 24 inclusive within section 19 are described in this survey.

At the corner point, which is designated Angle Point No. 4, Tract 45.

Set an iron post, 28 ins. long, 2 1/2 ins. diam., 23 ins. in the ground, with brass cap mkd.

T8S R18W

TR 45 | S 19

AP 4 | L 12

1975

Deposit the corner marker inside the iron post.

Dependent Resurvey of a Portion  
of the Subdivision Lines  
Within a Number of Sections  
Township 8 South, Range 18 West  
Gila and Salt River Meridian, Arizona

64

CHAINS	
2.395	<p>Intersect the arc of a curve, hereinafter described, the point for Angle Point No. 5, Tract 45.</p> <p>Set an iron post, 28 ins. long, 2 1/2 ins. diam., 23 ins. in the ground, with brass cap mkd.</p> <div style="text-align: center;"> <p>T8S R18W S   19 └───┘ AP 5   TR 45  </p> <p>1975</p> </div>
13.745	<p>The point for Angle Point No. 8, Tract 43.</p> <p>Set an iron post, 28 ins. long, 2 1/2 ins. diam., 21 ins. in the ground, with brass cap mkd.</p> <div style="text-align: center;"> <p>T8S R18W TR 43   AP 8   └───┘ S   19</p> <p>1975</p> </div>
20.03	<p>The center-east 1/16 sec. cor. of sec. 19, heretofore described.</p> <hr/> <p>Thence, in section 20</p> <p>The center 1/4 sec. cor. of sec. 20 is marked with a brass tablet, 3 ins. in diam., seated in the concrete bottom of a canal, mkd.</p> <div style="text-align: center;"> <p>BUREAU OF RECLAMATION 1/4 COR S 20</p> <p>1953</p> </div> <p>The above canal is 8 ft. wide, flows west.</p> <hr/> <p>N. 0° 27' W., on the north and south center line of sec. 20.</p>
20.01	<p>The point for the center-north 1/16 sec. cor. of sec. 20 is determined at proportionate distance; there is no evidence of the original corner. I did not monument this corner point.</p>
28.86	<p>Angle Point No. 3, lot 3, Angle Point No. 4, lot 4, Angle Point No. 6, lot 5, and Angle Point No. 1, lot 6 of sec. 20, which is marked with an iron pipe, 1-inch in diam. with brass cap 7 ins. below the surface of the ground, mkd.</p>



Dependent Resurvey of a Portion  
of the Subdivision Lines  
Within a Number of Sections  
Township 8 South, Range 18 West  
Gila and Salt River Meridian, Arizona

65

CHAINS

## BUREAU OF RECLAMATION

T8S R18W

AP 6 | AP 3

L 5 | L 3

AP 1 | AP 4

L 6 | L 4

S | 20

1953

The area of lots 2, 3, 5, 7, and 9 of section 20 is vacant (United States ownership). The description and lot numbers (with the exception of lot No. 2) are voided by this survey. New descriptions of Tract 48, and lots 13 and 15 inclusive within section 20 are described in this survey.

The above corner is designated to function for the corner of lots 13 and 14 of sec. 20; I changed the above corner markings to:

## BUREAU OF RECLAMATION

T8S R18W

L 14 | L 13

AP 1 | AP 4

L 6 | L 4

S | 20

1975

1953

---

N. 0° 27' W., beginning new measurement

6.175 Intersect line 11 - 1, Tract 48.

Set an iron post, 28 ins. long, 2 1/2 ins. diam., 23 ins. in the ground, with brass cap mkd.

T8S R18W

TR 48

C

S | 20

C

1975

From this point of intersection Angle Point No. 1, Tract 48, which is identical with Angle Point No. 4, Tract 47, heretofore described, bears N. 63° 16' E., 11.275 chs. distant.

Thence, on a blank line across Tract 48.

11.16 The 1/4 sec. cor. of secs. 17 and 20, heretofore described.

Discontinue the regular order of survey at this corner.

---

Dependent Resurvey of the Southern Boundary  
of lots 5, 7, and 9 of Section 20

---

Dependent Resurvey of a Portion  
of the Subdivision Lines  
Within a Number of Sections  
Township 8 South, Range 18 West  
Gila and Salt River Meridian, Arizona

CHAINS

The area of lots 2, 3, 5, 7, and 9 of section 20 is vacant (United States ownership). The description and lot numbers (with the exception of lot No. 2) are voided by this survey. New descriptions of Tract 48, and lots 13 through 15 inclusive within section 20 are described in this survey.

---

From Angle Point No. 5, Tract 48, which is identical with Angle Point No. 11, Tract 43, heretofore described.

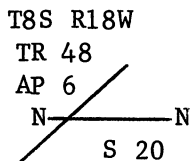
N. 53° 00' E., between lots 9 and 10 of sec. 20.

4.71

Angle Point No. 4, lot 7, Angle Point No. 3, lot 8, Angle Point No. 1, lot 9, and Angle Point No. 2, lot 10 of sec. 20 is marked with an iron pipe, 36 ins. long, 1-inch in diam., with brass cap missing, firmly set, 22 ins. in the ground. This corner marker was established and described in the official field-note record of the survey by Albin H. Wadin, Engineer, Bureau of Reclamation, in 1953. In this survey this corner is designated to function for Angle Point No. 6, Tract 48.

At the corner point

Set an iron post, 28 ins. long, 2 1/2 ins. diam., 23 ins. in the ground, with brass cap mkd.



1975

Deposit the iron pipe corner marker inside the iron post.

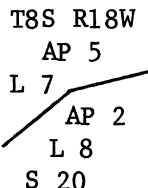
---

N. 52° 57' E., between lots 7 and 8 of sec. 20.

9.665

Angle Point No. 5, lot 7 and Angle Point No. 2, lot 8 of sec. 20 is marked with an iron pipe, 36 ins. long, 1-inch in diam., firmly set 24 ins. in the ground, with brass cap mkd.

BUREAU OF RECLAMATION



1953

At the corner point, which is designated Angle Point No. 7, Tract 48 of this survey.

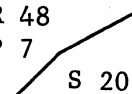
Dependent Resurvey of a Portion  
of the Subdivision Lines  
Within a Number of Sections  
Township 8 South, Range 18 West  
Gila and Salt River Meridian, Arizona

67

CHAINS

Set an iron post, 28 ins. long, 2 1/2 ins. diam., 23 ins. in the ground, with brass cap mkd.

T8S R18W  
TR 48  
AP 7



1975

Deposit the iron pipe corner marker alongside the iron post.

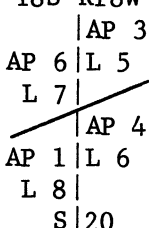
N. 63° 00' E., continue between lots 7 and 8 of sec. 20.

9.545

Angle Point No. 3, lot 5, Angle Point No. 4, lot 6, Angle Point No. 6, lot 7, and Angle Point No. 1, lot 8 of sec. 20 is marked with an iron pipe, 36 ins. long, 1-inch in diam., firmly set 21 ins. in the ground, with brass cap mkd.

BUREAU OF RECLAMATION

T8S R18W  
AP 3  
AP 6 | L 5  
L 7 |  
AP 4  
AP 1 | L 6  
L 8 |  
S | 20

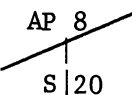


1953

At the corner point, which is designated Angle Point No. 8, Tract 48 of this survey.

Set an iron post, 28 ins. long, 2 1/2 ins. in diam., 23 ins. in the ground, with brass cap mkd.

T8S R18W  
TR 48  
AP 8



1975

Deposit the iron pipe corner marker inside the iron post.

N. 63° 01' E., between lots 5 and 6 of sec. 20.

4.64

Angle Point No. 4, lot 5 and Angle Point No. 3, lot 6 of sec. 20 is marked with an iron pipe, 20 ins. long, 1-inch in diam., with the top flush with the surface of the ground, (record, this corner was not monumented). This corner marker is accepted a careful and faithful determination of the position of the corner.

68

Dependent Resurvey of a Portion  
of the Subdivision Lines  
Within a Number of Sections  
Township 8 South, Range 18 West  
Gila and Salt River Meridian, Arizona

CHAINS

At the corner point, which is designated Angle Point No. 9, Tract 48 of this survey.

Set an iron post, 28 ins. long, 2 1/2 ins. in diam., 23 ins. in the ground, with brass cap mkd.

T8S R18W  
TR 48  
AP 9



S 20

1975

Deposit the iron pipe corner marker inside the iron post.

---

Thence, continue on line between lots 5 and 6 of sec. 20, along the arc of a curve, curve data:

Chord bears S. 85° 06' E.  
Chord length 4.12 chs. distant  
Radius 14.62 chs. distant  
Length of arc 4.13 chs. distant

At the end of the arc of the curve, Angle Point No. 5, lot 5 and Angle Point No. 2, lot 6 of sec. 20 is marked with an iron pipe, 20 ins. long, 1-inch in diam., firmly set 15 ins. in the ground (record, this corner was not monumented). This corner marker is accepted as a careful and faithful determination of the position of the corner.

At the corner point, which is designated Angle Point No. 10, Tract 48 of this survey.

Set an iron post, 28 ins. long, 2 1/2 ins. in diam., 23 ins. in the ground, with brass cap mkd.

T8S R18W  
TR 48  
AP 10



S 20

1975

Deposit the iron pipe corner marker alongside the iron post.

---

S. 77° 00' E., continue between lots 5 and 6 of sec. 20.

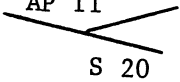
3.50

The point for Angle Point No. 11, Tract 48.

Set an iron post, 28 ins. long, 2 1/2 ins. in diam., 23 ins. in the ground, with brass cap mkd.

Dependent Resurvey of a Portion  
of the Subdivision Lines  
Within a Number of Sections  
Township 8 South, Range 18 West  
Gila and Salt River Meridian, Arizona

69

CHAINS		
	<p style="text-align: center;">T8S R18W TR 48 AP 11  S 20</p> <p style="text-align: center;">1975</p>	
12.16	<p>Intersect the north and south center line, the corner of lots 4, 6, 13, and 14, which is designated in this survey to function for the corner of lots 13 and 14, sec. 20 heretofore described.</p>	
20.22	<p>Thence, in section 22</p> <p>From the 1/4 sec. cor. of secs. 22 and 27, heretofore described.</p> <p>N. 0° 21' W., on the north and south center line of sec. 22.</p> <p>The center-south 1/16 sec. cor. of sec. 22 is marked with an iron pipe, 1-inch in diam., firmly set, projecting 10 ins. above the surface of the ground, with brass cap mkd.</p>	
	<p style="text-align: center;">BUREAU OF RECLAMATION C S 1/16 S 22</p> <p style="text-align: center;">1953</p> <p style="text-align: center;">MEMORANDUM</p> <p>The area of lots 1, 2, 3, 4, 5, 8, 9, 10, and 11, and the NW1/4 of the NW1/4, and the NE1/4 of the SE1/4 of sec. 22 is vacant (United States ownership). The description, lot numbers, and the corners controlling the position of these lots are voided by this survey. New descriptions of Tract 41, and lots 12 through 17 inclusive within section 22 are described in this survey.</p> <p>From the above corner a diligent search was made for any evidence of Angle Point No. 1, lot 10 which is identical with Angle Point No. 5, lot 11 of section 22, and none was found.</p>	
10.67	<p style="text-align: center;">N. 0° 18' W., beginning new measurement</p> <p>Angle Point No. 1, lot 8, Angle Point No. 4, lot 9, Angle Point No. 3, lot 10, and Angle Point No. 3, lot 11 of sec. 22 is marked with an iron pipe, 36 ins. long, 1-inch in diam., firmly set 23 ins. in the ground, with brass cap mkd.</p>	

70

Dependent Resurvey of a Portion  
of the Subdivision Lines  
Within a Number of Sections  
Township 8 South, Range 18 West  
Gila and Salt River Meridian, Arizona

CHAINS

## BUREAU OF RECLAMATION

T8S R18W  
AP 4 | AP 3  
L 9 | L 11  

---

AP 1 | AP 3  
L 8 | L 10  
S | 22

1953

The area of lots 1, 2, 3, 4, 5, 8, 9, 10, and 11, and the NW1/4 of the NW1/4, and the NE1/4 of the SE1/4 of sec. 22 is vacant (United States ownership). The description, lot numbers, and the corners controlling the position of these lots are voided by this survey. New descriptions of Tract 41, and lots 12 through 17 inclusive within section 22 are described in this survey.

I destroyed the above corner marker and from this same corner point a diligent search was made for any evidence of Angle Point No. 2, lot 8 and Angle Point No. 3, lot 9, and Angle Point No. 2, lot 10 and Angle Point No. 4, lot 11 of section 22, and none was found.

20.23

The center 1/4 sec. cor. of sec. 22 is marked with an iron pipe, 1-inch in diam., with brass cap 3 ins. below the surface of a roadway, mkd.

## BUREAU OF RECLAMATION

C 1/4  
S 22

1951

The above corner marker was accepted and described in the official field-note record of the survey by Albin H. Wadin, Engineer, Bureau of Reclamation, in 1953. I did not monument this corner.

The above corner is located within a roadway, bearing west and southeast.

---

N. 0° 18' W., beginning new measurement

20.21

The center-north 1/16 sec. cor. of sec. 22 is marked with the remains of an iron pipe (with the brass cap and the upper portion of the iron pipe missing) 8 ins. long, 1-inch in diam., with the top 10 ins. below the surface of the ground.

substantiated by:

A cross (+) chiseled on the south concrete headwall of a lateral, bears N. 38° 30' E., 12 ft. distant, mkd. + RP 12.

A cross (+) chiseled on the south concrete headwall of a lateral, bears N. 43° 00' W., 12 ft. distant, mkd. + RP 12.

The above corner point is accepted as a careful and faithful determination of the position of the corner.

Dependent Resurvey of a Portion  
of the Subdivision Lines  
Within a Number of Sections  
Township 8 South, Range 18 West  
Gila and Salt River Meridian, Arizona

CHAINS	
	<p>At the corner point</p> <p>Set an iron post, 28 ins. long, 2 1/2 ins. in diam., 23 ins. in the ground, with brass cap mkd.</p> <p style="text-align: center;">C N 1/16 S 22</p> <p style="text-align: center;">1970</p> <p>Deposit the iron pipe corner marker alongside the iron post.</p> <hr style="width: 20%; margin: 10px auto;"/>
20.22	<p>N. 0° 18' W., beginning new measurement</p> <p>The 1/4 sec. cor. of secs. 15 and 22, heretofore described.</p> <p>Discontinue the regular order of survey at this corner.</p> <hr style="width: 80%; margin: 10px auto;"/>
3.36	<p>From the center 1/4 sec. cor. of sec. 22, heretofore described.</p> <p>S. 88° 50' W., on the east and west center line of sec. 22.</p> <p>Intersect the arc of a curve, line 8 - 9, Tract 41, hereinafter described.</p> <p>Set an iron post, 28 ins. long, 2 1/2 ins. in diam., 23 ins. in the ground, with brass cap mkd.</p> <div style="text-align: center; margin: 10px 0;"> </div> <p style="text-align: center;">1970</p>
15.14	<p>Thence, on a blank line across Tract 41</p> <p>Angle Point No. 4, lot 1, Angle Point No. 1, lot 2, Angle Point No. 3, lot 8, and Angle Point No. 2, lot 9 of sec. 22, which is determined at proportionate distance; there is no evidence of the original corner. The area of lots 1, 2, 3, 4, 5, 8, 9, 10, and 11, and the NW1/4 of the NW1/4, and the NE1/4 of the SE1/4 of sec. 22 is vacant (United States ownership). The description, lot numbers, and the corners controlling the position of these lots are voided by this survey. New descriptions of Tract 41, and lots 12 through 17 inclusive within section 22 are described in this survey.</p>
18.88	<p>Intersect the arc of a curve, line 5 - 6, Tract 41, hereinafter described.</p> <p>Set an iron post, 28 ins. long, 2 1/2 ins. in diam., 23 ins. in the ground, with brass cap mkd.</p>

Dependent Resurvey of a Portion  
of the Subdivision Lines  
Within a Number of Sections  
Township 8 South, Range 18 West  
Gila and Salt River Meridian, Arizona

CHAINS		
	<p style="text-align: center;">T8S R18W S 22 L 14 C ——— C L 17   TR 41</p> <p style="text-align: center;">1970</p>	
20.00	<p>The point for the center-west 1/16 sec. cor. of sec. 22 is determined at proportionate distance; there is no evidence of the original corner.</p> <p>Set an iron post, 28 ins. long, 2 1/2 ins. in diam., 23 ins. in the ground, with brass cap mkd.</p> <p style="text-align: center;">C W 1/16 S 22</p> <p style="text-align: center;">1970</p>	
27.73	<p>The point for Angle Point No. 2, lot 5, which is identical with Angle Point No. 2, lot 6 of sec. 22, is determined at proportionate distance; there is no evidence of the original corner. The area of lots 1, 2, 3, 4, 5, 8, 9, 10, and 11, and the NW1/4 of the NW1/4, and the NE1/4 of the SE1/4 of sec. 22 is vacant (United States ownership). The description, lot numbers, and the corners controlling the position of these lots are voided by this survey. New descriptions of Tract 41, and lots 12 through 17 inclusive within section 22 are described in this survey.</p> <p>At the corner point, which is designated as the corner of lot 17 of sec. 22.</p> <p>Set an iron post, 28 ins. long, 2 1/2 ins. in diam., 23 ins. in the ground, with brass cap mkd.</p> <p style="text-align: center;">T8S R18W S 22 L 14 C ——— C L 6 \ L 17</p> <p style="text-align: center;">1970</p>	
30.00	<p>The C-W-W 1/64 sec. cor. of sec. 22 is marked with an iron pipe, 1-inch in diam., firmly set, projecting 3 ins. above the surface of the ground, with brass cap mkd.</p> <p style="text-align: center;">BUREAU OF RECLAMATION C W W 1/64 S 22</p> <p style="text-align: center;">1953</p> <hr style="width: 20%; margin: 10px auto;"/> <p>S. 88° 50' W., beginning new measurement</p>	



Dependent Resurvey of a Portion  
of the Subdivision Lines  
Within a Number of Sections  
Township 8 South, Range 18 West  
Gila and Salt River Meridian, Arizona

CHAINS  
10.00

The 1/4 sec. cor. of secs. 21 and 22, heretofore described.

Discontinue the regular order of survey at this corner.

From the center-west 1/16 sec. cor. of sec. 22, heretofore described.

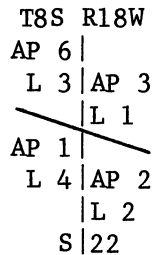
N. 0° 18' W., on the north and south center line of the northwest quarter of sec. 22.

3.55 Intersect the arc of a curve, line 5 - 6, Tract 41, hereinafter described. From this point of intersection Angle Point No. 6, bears along the arc of the above curve 10.87 chs. distant.

Thence, on a blank line across Tract 41

5.11 Angle Point No. 3, lot 1, Angle Point No. 2, lot 2, Angle Point No. 6, lot 3, and Angle Point No. 1, lot 4 of sec. 22 is marked with an iron pipe, 36 ins. long, 1-inch in diam., firmly set 25 ins. in the ground, with brass cap mkd.

BUREAU OF RECLAMATION



1953

The area of lots 1, 2, 3, 4, 5, 8, 9, 10, and 11, and the NW1/4 of the NW1/4, and the NE1/4 of the SE1/4 of sec. 22 is vacant (United States ownership). The description, lot numbers, and the corners controlling the position of these lots are voided by this survey. New descriptions of Tract 41, and lots 12 through 17 inclusive within section 22 are described in this survey.

I destroyed the above corner marker and from this same corner point a diligent search was made for any evidence of Angle Point No. 5, lot 3 and Angle Point No. 2, lot 4 of sec. 22, and none was found.

20.11 Intersect the east and west center line of the northwest quarter (at record distant), the point for the northwest 1/16 sec. cor. of sec. 22; there is no evidence of the original corner.

Set an iron post, 28 ins. long, 2 1/2 ins. in diam., 23 ins. in the ground, with brass cap mkd.

NW  
1/16  
S 22

1970

74

Dependent Resurvey of a Portion  
of the Subdivision Lines  
Within a Number of Sections  
Township 8 South, Range 18 West  
Gila and Salt River Meridian, Arizona

CHAINS 34.08	<p>The point for Angle Point No. 11, Tract 41</p> <p>Set an iron post, 28 ins. long, 2 1/2 ins. diam., 23 ins. in the ground, with brass cap mkd.</p> <div style="text-align: center;"> <p>T8S R18W W S   22 TR 41 AP 11 W</p> </div> <p style="text-align: center;">1970</p>
40.22	<p>The west 1/16 sec. cor. of secs. 15 and 22, heretofore described.</p> <hr/> <p>From the center-north 1/16 sec. cor. of sec. 22, heretofore described.</p> <p>S. 88° 33' W., on the east and west center line of the northwest quarter of sec. 22.</p>
11.37	<p>The point for Angle Point No. 9, Tract 41</p> <p>Set an iron post, 28 ins. long, 2 1/2 ins. in diam., 23 ins. in the ground, with brass cap mkd.</p> <div style="text-align: center;"> <p>T8S R18W S 22 AP 9 / L 15 TR 41 W</p> </div> <p style="text-align: center;">1970</p>
20.00	<p>Intersect the north and south center line of the northwest quarter (at record distant), the northwest 1/16 sec. cor. of sec. 22.</p>
29.02	<p>Intersect line 4 - 5, Tract 41, hereinafter described. From this point of intersection Angle Point No. 4, Tract 41 bears N. 32° 19' W., 15.36 chs. distant.</p>
40.00	<p>The north 1/16 sec. cor. of secs. 21 and 22, heretofore described.</p> <p>Discontinue the regular order of survey at this corner.</p> <hr/> <p>From the center-south 1/16 sec. cor. of sec. 22, heretofore described.</p> <p>S. 89° 12' W., on the east and west center line of the southwest quarter of sec. 22.</p>
2.68	<p>Intersect the arc of a curve, hereinafter described, the point for Angle Point No. 8, Tract 41.</p> <p>Set an iron post, 28 ins. long, 2 1/2 ins. in diam., 23 ins. in the ground, with brass cap mkd.</p>

Dependent Resurvey of a Portion  
of the Subdivision Lines  
Within a Number of Sections  
Township 8 South, Range 18 West  
Gila and Salt River Meridian, Arizona

CHAINS		
	<p style="text-align: center;">T8S R18W TR 41   <u>AP 8   L 16</u> S 22</p> <p style="text-align: center;">1970</p> <p>5.35 Angle Point No. 1, lot 7 and Angle Point No. 6, lot 8 of sec. 22 is marked with an iron pipe, 1-inch in diam., firmly set, projecting 7 ins. above the surface of the ground, with brass cap mkd.</p> <p style="text-align: center;">BUREAU OF RECLAMATION T8S R18W AP 1 \ AP 6 <u>L 7 \ L 8</u> S 22</p> <p style="text-align: center;">1953</p> <p>The area of lots 1, 2, 3, 4, 5, 8, 9, 10, and 11, and the NW1/4 of the NW1/4, and the NE1/4 of the SE1/4 of sec. 22 is vacant (United States ownership). The description, lot numbers, and the corners controlling the position of these lots are voided by this survey. New descriptions of Tract 41, and lots 12 through 17 inclusive within section 22 are described in this survey.</p> <p>The above corner is designated to function for Angle Point No. 7, Tract 41; I changed the above corner marking, to:</p> <p style="text-align: center;">BUREAU OF RECLAMATION T8S R18W AP 1 \ TR 41 <u>L 7 \ AP 7</u> S 22</p> <p style="text-align: center;">70 1953</p> <p>Discontinue the regular order of survey at this corner.</p> <hr style="width: 20%; margin: 20px auto;"/> <p>N. 43° 37' W., on line between lots 7 and 8 of sec. 22.</p>	
17.80	<p>Intersect the arc of a curve, hereinafter described. The point for Angle Point No. 6, Tract 41, which is identical with the southern corner of lot 17 of sec. 22.</p> <p>Set an iron post, 28 ins. long, 2 1/2 ins. in diam., 23 ins. in the ground, with brass cap mkd.</p> <p style="text-align: center;">T8S R18W L 17 \ TR 41 L 7 \ AP 6 <u>S 22</u></p> <p style="text-align: center;">1970</p>	

76

Dependent Resurvey of a Portion  
of the Subdivision Lines  
Within a Number of Sections  
Township 8 South, Range 18 West  
Gila and Salt River Meridian, Arizona

CHAINS  
21.37

Angle Point No. 3, lot 5, Angle Point No. 1, lot 6,  
Angle Point No. 2, lot 7, and Angle Point No. 5, lot 8  
of sec. 22 is marked with an iron pipe, 1-inch in diam.,  
with brass cap flush with the surface of the ground, mkd.

## BUREAU OF RECLAMATION

T8S R18W  
AP 3 |  
L 5 | AP 5  
/ | L 8  
AP 1 |  
L 6 | AP 2  
| L 7  
S | 22

1953

The area of lots 1, 2, 3, 4, 5, 8, 9, 10, and 11, and  
the NW1/4 of the NW1/4, and the NE1/4 of the SE1/4 of  
sec. 22 is vacant (United States ownership). The  
description, lot numbers, and the corners controlling  
the position of these lots are voided by this survey.  
New descriptions of Tract 41, and lots 12 through 17  
inclusive within section 22 are described in this survey.

The above corner is designated to function for a corner  
of lot 17; I changed the above corner marking, to:

## BUREAU OF RECLAMATION

T8S R18W  
L | 17  
/ |  
AP 1 |  
L 6 | AP 2  
| L 7  
S | 22  
70  
1953

N. 0° 11' W., on the north and south center line of the  
southwest quarter of sec. 22. Along a blank line across  
lot 17 of sec. 22.

4.43

The center-west 1/16 sec. cor. of sec. 22, heretofore  
described.

Thence, in section 27

From the west 1/16 sec. cor. of secs. 22 and 27,  
heretofore described.

S. 0° 23' E., on the north and south center line of the  
northwest quarter of sec. 27.

15.02

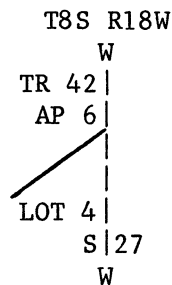
The point for Angle Point No. 6, Tract 42, which is  
identical with the northern corner of lot 4 of sec. 27.

Set an iron post, 28 ins. long, 2 1/2 ins. in diam., 23  
ins. in the ground, with brass cap mkd.

Dependent Resurvey of a Portion  
of the Subdivision Lines  
Within a Number of Sections  
Township 8 South, Range 18 West  
Gila and Salt River Meridian, Arizona

77

CHAINS



1970

20.01

The northwest 1/16 sec. cor. of sec. 27 is marked with an iron pipe, with brass cap missing, 30 ins. long, 1-inch in diam., firmly set, 27 ins. in the ground, and is accepted as a careful and faithful reestablishment of the position of the original corner.

At the corner point

Set an iron post, 28 ins. long, 2 1/2 ins. diam., 23 ins. in the ground, with brass cap mkd.

NW 1/16  
S 27

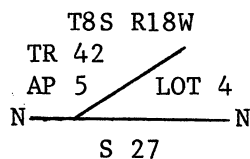
1970

S. 89° 24' W., on the east and west center line of the northwest quarter of sec. 27.

3.92

The point for Angle Point No. 5, Tract 42, which is identical with the western corner of lot 4 of sec. 27.

Set an iron post, 28 ins. long, 2 1/2 ins. in diam., 23 ins. in the ground, with brass cap mkd.

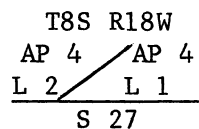


1970

13.41

Angle Point No. 4, lot 1, which is identical with Angle Point No. 4, lot 2 of sec. 27 is marked with an iron pipe, 36 ins. long, 1-inch in diam., firmly set 25 ins. in the ground, with brass cap mkd.

BUREAU OF RECLAMATION



1953

78

Dependent Resurvey of a Portion  
of the Subdivision Lines  
Within a Number of Sections  
Township 8 South, Range 18 West  
Gila and Salt River Meridian, Arizona

CHAINS	
	<p>The area of lots 1 and 2 of section 27 is vacant (United States ownership). The description, lot numbers, and the corners controlling the position of these lots are voided by this survey. New descriptions of Tract No. 42, and lots 3 and 4 of section 27 are hereinafter described in this survey. I destroyed the above corner marker.</p>
20.00	<p>The north 1/16 sec. cor. of secs. 27 and 28, heretofore described.</p> <hr/> <p>Thence, in section 29</p> <p>The center-south 1/16 sec. cor. of sec. 29 is marked with an iron pipe, 1-inch in diam., firmly set, projecting 7 ins. above the surface of the ground, with brass cap mkd.</p> <p style="text-align: center;">BUREAU OF RECLAMATION S 1/16 C   C S 29  1953</p> <hr/> <p>N. 0° 27' W., on the north and south center line of sec. 29.</p>
20.01	<p>The center 1/4 sec. cor. of sec. 29 is marked with an iron pipe, 1-inch in diam., firmly set, projecting 9 ins. above the surface of the ground, with brass cap mkd.</p> <p style="text-align: center;">BUREAU OF RECLAMATION C 1/4 S 29  1953</p> <hr/> <p>N. 0° 27' W., beginning new measurement.</p>
9.175	<p>Intersect line 5 - 6, Parcel C of sec. 29, hereinafter described. From this point of intersection Corner 5, bears N. 54° 04' W., 24.96 chs. distant.</p> <p>Thence, on a blank line across Parcel C of sec. 29.</p>
12.01	<p>The point for Angle Point No. 5, lot 6, Angle Point No. 3, lot 7, Angle Point No. 1, lot 8, and Angle Point No. 3, lot 9 of sec. 29 is determined at proportionate distance; there is no evidence of the original corner. The area of the west-half of the northeast quarter, the east-half of the northwest quarter, and the southeast quarter of section 29, having been acquired (United States ownership). The description, lot numbers, and the corners controlling the position of these lots are voided by this survey. New descriptions of Parcels A through G inclusive and Tract 49 within section 29 are described in this survey.</p>

Dependent Resurvey of a Portion  
of the Subdivision Lines  
Within a Number of Sections  
Township 8 South, Range 18 West  
Gila and Salt River Meridian, Arizona

<p>CHAINS 20.01</p>	<p>The point for the center-north 1/16 sec. cor. of sec. 29 is determined at proportionate distance; there is no evidence of the original corner. I did not monument this corner point.</p>
<p>27.995</p>	<p>Intersect line 2 - 3, Parcel C of sec. 29, hereinafter described. From this point of intersection Corner 3 bears N. 54° 04' W., 20.23 chs. distant.</p>
<p>36.38</p>	<p>The point for Angle Point No. 3, lot 1, Angle Point No. 1, lot 2, Angle Point No. 3, lot 3, and Angle Point No. 6, lot 4 of section 29 is determined at proportionate distance; there is no evidence of the original corner. The area of the west-half of the northeast quarter, the east-half of the northwest quarter, and the southeast quarter of section 29, having been acquired (United States ownership). The description, lot numbers, and the corners controlling the position of these lots are voided by this survey. New descriptions of Parcels A through G inclusive and Tract 49 within section 29 are described in this survey.</p> <p>From the above corner point a diligent search was made for any evidence of Angle Point No. 4, lot 1 and Angle Point No. 4, lot 2 of sec. 29, and none was found.</p>
<p>40.02</p>	<p>The 1/4 sec. cor. of secs. 20 and 29, heretofore described.</p> <hr/> <p>From the 1/4 sec. cor. of secs. 28 and 29, heretofore described.</p> <p>S. 89° 28' W., on the east and west center line of sec. 29, and on a blank line across Parcel C of sec. 29.</p>
<p>20.11</p>	<p>The point for the center-east 1/16 sec. cor. of sec. 29 is determined at proportionate distance; there is no evidence of the original corner. I did not monument this corner point.</p>
<p>27.80</p>	<p>Intersect line 5 - 6, Parcel C of sec. 29, hereinafter described.</p> <p>Set an iron post, 28 ins. long, 2 1/2 ins. in diam., 23 ins. in the ground, with brass cap mkd.</p> <div style="text-align: center;"> <p>T8S R18W S 29 PAR E    PAR C C ————— C PAR G</p> <p>1970</p> </div> <p>From this point of intersection Corner No. 6, Parcel C of sec. 29 bears S. 54° 04' E., 4.76 chs. distant.</p>

Dependent Resurvey of a Portion  
of the Subdivision Lines  
Within a Number of Sections  
Township 8 South, Range 18 West  
Gila and Salt River Meridian, Arizona

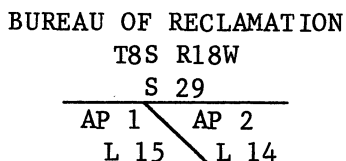
CHAINS  
28.55

The point for Angle Point No. 3, lot 8 and Angle Point No. 5, lot 9 of sec. 29 is determined at proportionate distance; there is no evidence of the original corner. The area of the west-half of the northeast quarter, the east-half of the northwest quarter, and the southeast quarter of section 29, having been acquired (United States ownership). The description, lot numbers, and the corners controlling the position of these lots are voided by this survey. New descriptions of Parcels A through G inclusive and Tract 49 within section 29 are described in this survey.

From the above corner point a diligent search was made for any evidence of Angle Point No. 4, lot 8 and Angle Point No. 4, lot 9 of sec. 29, and none was found.

29.74

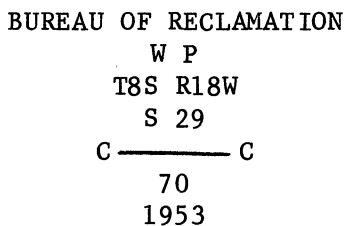
Angle Point No. 2, lot 14 and Angle Point No. 1, lot 15 of sec. 29 is marked with an iron pipe, 1-inch in diam., firmly set, projecting 9 ins. above the surface of the ground, with brass cap mkd.



1953

The area of the west-half of the northeast quarter, the east-half of the northwest quarter, and the southeast quarter of section 29, having been acquired (United States ownership). The description, lot numbers, and the corners controlling the position of these lots are voided by this survey. New descriptions of Parcels A through G inclusive and Tract 49 within section 29 are described in this survey.

The above corner is designated to function for a witness point of section 29; I changed the above corner marking, to:



40.22

The center 1/4 sec. cor. of sec. 29, heretofore described.



S. 89° 28' W., beginning new measurement

20.11

The center-west 1/16 sec. cor. of sec. 29 is marked with an iron pipe, 1-inch in diam., firmly set, projecting 7 ins. above the surface of the ground, with brass cap mkd.



Dependent Resurvey of a Portion  
of the Subdivision Lines  
Within a Number of Sections  
Township 8 South, Range 18 West  
Gila and Salt River Meridian, Arizona

81

CHAINS		
	BUREAU OF RECLAMATION C W 1/16 S 29  1953  <hr/>	
20.11	S. 89° 28' W., beginning new measurement  The 1/4 sec. cor. of secs. 29 and 30.  <hr/>	
13.16	From the point for the center-east 1/16 sec. cor. of sec. 29, heretofore described.  N. 0° 27' W., on the north and south center line of the northeast quarter of sec. 29, and on a blank line across Parcel C of sec. 29.  Intersect line 2 - 3, Parcel C of sec. 29, hereinafter described. From this point of intersection Corner No. 2 bears S. 54° 04' E., 6.38 chs. distant.	
20.01	The northeast 1/16 sec. cor. of sec. 29 is marked with an iron pipe, 1-inch in diam., firmly set, projecting 9 ins. above the surface of the ground, with brass cap mkd.	
	BUREAU OF RECLAMATION NE 1/16 S 29  1953  <hr/>	
20.01	N. 0° 27' W., beginning new measurement  The east 1/16 sec. cor. of secs. 20 and 29, heretofore described.  <hr/>	
20.10	From the north 1/16 sec. cor. of secs. 28 and 29, heretofore described.  S. 89° 27' W., on the east and west center line of the northeast quarter of sec. 29.  The northeast 1/16 sec. cor. of sec. 29, heretofore described.  <hr/>	
9.28	S. 89° 28' W., beginning new measurement  Intersect line 2 - 3, Parcel C of sec. 29, hereinafter described. From this point of intersection Corner 2 bears S. 54° 04' E., 17.91 chs. distant.	

Dependent Resurvey of a Portion  
of the Subdivision Lines  
Within a Number of Sections  
Township 8 South, Range 18 West  
Gila and Salt River Meridian, Arizona

CHAINS	
9.92	<p>The point for Angle Point No. 5, lot 1, Angle Point No. 3, lot 2, Angle Point No. 1, lot 9, and Angle Point No. 2, lot 10 of sec. 29 is determined at proportionate distance; there is no evidence of the original corner. The area of the west-half of the northeast quarter, the east-half of the northwest quarter, and the southeast quarter of section 29, having been acquired (United States ownership). The description, lot numbers, and the corners controlling the position of these lots are voided by this survey. New descriptions of Parcels A through G inclusive and Tract 49 within section 29 are described in this survey.</p>
20.10	<p>The point for the center-north 1/16 sec. cor. of sec. 29, heretofore described.</p> <hr/> <p>From the center-west 1/16 sec. cor. of sec. 29, heretofore described.</p> <p>N. 0° 27' W., on the north and south center line of the northwest quarter of sec. 29.</p>
12.74	<p>The point for Angle Point No. 4, Tract 49, located near the center of a concrete lined lateral.</p> <p>At the corner point chisel a cross (+).</p> <p>from which</p> <p style="padding-left: 40px;">An iron post, 28 ins. long, 2 1/2 ins. diam., set 23 ins. in the ground, for a reference mounment, bears N. 45° E., 14.0 ft. dist., with brass cap mkd. RM T8S R18W 14.0 FT 1981, and an arrow pointing to the corner.</p> <p style="padding-left: 40px;">An iron post, 28 ins. long, 2 1/2 ins. diam., set 23 ins. in the ground, for a reference monument, bears S. 45° E., 14.0 ft. dist., with brass cap mkd. RM T8S R18W 14.0 FT 1981, and an arrow pointing to the corner.</p>
20.015	<p>The northwest 1/16 sec. cor. of sec. 29 is marked with an iron pipe, 1-inch in diam., firmly set, projecting 9 ins. above the surface of the ground, with brass cap mkd.</p> <p style="text-align: center;">BUREAU OF RECLAMATION NW 1/16 S 29  1953</p> <p>The area of the west-half of the northeast quarter, the east-half of the northwest quarter, and the southeast quarter of section 29, having been acquired (United States ownership). The description, lot numbers, and the corners controlling the position of these lots are voided by this survey. New descriptions of Parcels A through G inclusive and Tract 49 within section 29 are described in this survey.</p> <p>From the above corner a diligent search was made for any evidence of Angle Point No. 4, lot 4, Angle Point No. 3, lot 5, Angle Point No. 1, lot 6, and Angle Point No. 2, lot 7 of sec. 29, and none was found.</p>

Dependent Resurvey of a Portion  
of the Subdivision Lines  
Within a Number of Sections  
Township 8 South, Range 18 West  
Gila and Salt River Meridian, Arizona

83

CHAINS		
	N. 0° 25' W., beginning new measurement	
3.89	Angle Point No. 3, lot 4 and Angle Point No. 1, lot 5 of sec. 29 is marked with an iron pipe, 36 ins. long, 1-inch in diam., firmly set 26 ins. in the ground, with brass cap mkd.	
	<p style="text-align: center;">BUREAU OF RECLAMATION T8S R18W</p> <pre style="text-align: center;">   AP 3   L 4    /   AP 1   L 5 S 29 </pre> <p style="text-align: center;">1953</p>	
	<p>The area of the west-half of the northeast quarter, the east-half of the northwest quarter, and the southeast quarter of section 29, having been acquired (United States ownership). The description, lot numbers, and the corners controlling the position of these lots are voided by this survey. New descriptions of Parcels A through G inclusive and Tract 49 within section 29 are described in this survey. I destroyed the above corner marker.</p>	
4.01	The point for Angle Point No. 5, Parcel C of sec. 29.	
	Set an iron post, 28 ins. long, 2 1/2 ins. in diam., 23 ins. in the ground, with brass cap mkd.	
	<p style="text-align: center;">T8S R18W</p> <pre style="text-align: center;"> W S 29   PAR C    /   COR 5   PAR D W </pre> <p style="text-align: center;">1970</p>	
20.01	The west 1/16 sec. cor. of secs. 20 and 29, heretofore described.	
	Discontinue the regular order of survey at this corner.	
	<p>From the northwest 1/16 sec. cor. of sec. 29.</p> <p>S. 89° 24' W., on the east and west center line of the northwest quarter of sec. 29.</p>	
9.83	The point for Angle Point No. 6, Tract 49, located on the north sloping wall of a concrete lined lateral.	
	At the corner point chisel a cross (+).	
	from which	

84

Dependent Resurvey of a Portion  
of the Subdivision Lines  
Within a Number of Sections  
Township 8 South, Range 18 West  
Gila and Salt River Meridian, Arizona

## CHAINS

An iron post, 28 ins. long, 2 1/2 ins. in diam., set 23 ins. in the ground, for a reference monument, bears N. 45° E., 9.33 ft. dist., with brass cap mkd. RM T8S R18W 9.33 FT 1981, and an arrow pointing to the corner.

An iron post, 28 ins. long, 2 1/2 ins. in diam., set 23 ins. in the ground, for a reference monument, bears N. 45° W., 9.33 ft. dist., with brass cap mkd. RM T8S R18W 9.33 FT 1981, and an arrow pointing to the corner.

20.11 The north 1/16 sec. cor. of secs. 29 and 30.  
Discontinue the regular order of survey at this corner.

---

From the south 1/16 sec. cor. of secs. 28 and 29, heretofore described.

S. 89° 26' W., on the east and west center line of the southeast quarter of sec. 29.

13.48 Angle Point No. 5, lot 12, Angle Point No. 3, lot 13, Angle Point No. 1, lot 16, and Angle Point No. 2, lot 17 of sec. 29 is marked with an iron pipe, 36 ins. long, 1-inch in diam., firmly set 28 ins. in the ground, with brass cap mkd.

BUREAU OF RECLAMATION  
T8S R18W  
AP 3 / AP 5  
L 13 / L 12  
AP 1 / AP 2  
L 16 / L 17  
S 29

1953

The area of the west-half of the northeast quarter, the east-half of the northwest quarter, and the southeast quarter of section 29, having been acquired (United States ownership). The description, lot numbers, and the corners controlling the position of these lots are voided by this survey. New descriptions of Parcels A through G inclusive and Tract 49 within section 29 are described in this survey. I destroyed the above corner marker.

20.12 The southeast 1/16 sec. cor. of sec. 29 is marked with an iron pipe, 1-inch in diam., firmly set, projecting 9 ins. above the surface of the ground, with brass cap mkd.

BUREAU OF RECLAMATION  
SE 1/16  
S 29

1953

---

S. 89° 26' W., beginning new measurement

Dependent Resurvey of a Portion  
of the Subdivision Lines  
Within a Number of Sections  
Township 8 South, Range 18 West  
Gila and Salt River Meridian, Arizona

CHAINS	
20.12	<p>The center-south 1/16 sec. cor. of sec. 29, heretofore described.</p> <p>Discontinue the regular order of survey at this corner.</p> <hr/> <p>From the southeast 1/16 sec. cor. of sec. 29, heretofore described.</p> <p>N. 0° 27' W., on the north and south center line of the southeast quarter of sec. 29.</p>
6.67	<p>Angle Point No. 3, lot 12, Angle Point No. 1, lot 13, Angle Point No. 3, lot 14, and Angle Point No. 5, lot 15 of sec. 29 is marked with an iron pipe, 36 ins. long, 1-inch in diam., firmly set 27 ins. in the ground, with brass cap mkd.</p> <div style="text-align: center;"> <p>BUREAU OF RECLAMATION</p> <p>T8S R18W</p> <p>AP 3   AP 3</p> <p>L 14   L 12</p> <p>AP 5  </p> <p>L 15   AP 1</p> <p>            L 13</p> <p>          S   29</p> <p>1953</p> </div> <p>The area of the west-half of the northeast quarter, the east-half of the northwest quarter, and the southeast quarter of section 29, having been acquired (United States ownership). The description, lot numbers, and the corners controlling the position of these lots are voided by this survey. New descriptions of Parcels A through G inclusive and Tract 49 within section 29 are described in this survey. I destroyed the above corner marker.</p>
14.50	<p>Intersect the arc of a curve, hereinafter described, line 6 - 7, Parcel C of sec. 29. From this point of intersection Corner No. 6, Parcel C of sec. 29 bears along the arc of the above curve 4.68 chs. distant.</p> <p>Thence, on a blank line across Parcel C of section 29.</p>
20.01	<p>Intersect the east and west center line, the point for the center-east 1/16 sec. cor. of sec. 29, heretofore described.</p> <hr/> <div style="text-align: center;"> <p>Dependent Resurvey of the Boundary Between Lots 5 and 6, Section 30 Township 8 South, Range 18 West Gila and Salt River Meridian, Arizona</p> </div> <hr/> <p>From Angle Point No. 4, lot 5, which is designated Corner No. 5, Parcel A of sec. 30 of this survey, heretofore described.</p> <p>N. 58° 05' E., on line 4 - 3, lot 5, identical with line 3 - 4, lot 6, which is designated line 5 - 6, Parcel A, sec. 30 of this survey.</p>

86

Dependent Resurvey of the Boundary Between  
 Lots 5 and 6, Section 30  
 Township 8 South, Range 18 West  
 Gila and Salt River Meridian, Arizona

<p>CHAINS 16.36</p>	<p>Angle Point No. 3, lot 5, identical with Angle Point No. 4, lot 6 of sec. 30 is marked with an iron pipe, 1-inch in diam., firmly set, projecting 7 ins. above the surface of the ground, with brass cap mkd.</p>
	<p>BUREAU OF RECLAMATION        T8S R18W        AP 4 / AP 3        L 6 / L 5        S 30        1953</p>
	<p>The area of the northwest quarter of section 30, having been acquired (United States ownership). The description of and lot No. 6 are voided by this survey.</p>
	<p>The above corner is designated to function for Corner No. 6, Parcel A of section 30; I changed the above corner marking, to:</p>
	<p>BUREAU OF RECLAMATION        T8S R18W        PAR A / AP 3        COR 6 / L 5        S 30        70        1953</p>
	<p>N. 36° 47' E., on line 3 - 2, lot 5, identical with line 4 - 1, lot 6, which is designated line 6 - 1, Parcel A, sec. 30 of this survey.</p>
5.18	<p>Angle Point No. 2, lot 5 (of the 1953 survey), which is designated Corner No. 1, Parcel A of section 30, heretofore described.</p>
	<p>Survey of a Portion of the Subdivision Lines        Within a Number of Sections        Township 8 South, Range 18 West        Gila and Salt River Meridian, Arizona</p>
	<p>Thence, with the metes-and-bounds surveys within section 12.</p>
	<p>From Corner No. 1, lot 3, which is identical with Angle Point No. 4, lot 1 of sec. 12, heretofore described.</p>
	<p>N. 48° 00' W., on line 1 - 2, lot 3, which is identical with line 4 - 3, lot 1 of sec. 12.</p>
12.905	<p>Intersect the north and south center line, Corner No. 2, lot 3, which is identical with Angle Point No. 3, lot 1 of sec. 12, heretofore described.</p>
	<p>S. 0° 20' E., on line 2 - 3, lot 3, which is identical with the north and south center line of sec. 12.</p>

Survey of a Portion of the Subdivision Lines  
 Within a Number of Sections  
 Township 8 South, Range 18 West  
 Gila and Salt River Meridian, Arizona

87

CHAINS	
7.12	<p>Corner No. 3, lot 3, which is identical with Corner No. 2, lot 4 of sec. 12, heretofore described.</p> <hr style="width: 20%; margin: 10px auto;"/> <p>S. 60° 11' E., on line 3 - 4, lot 3, which is identical with line 2 - 1, lot 4 of sec. 12.</p>
3.255	<p>Corner No. 4, lot 3, which is identical with Corner No. 1, lot 4 of sec. 12 and Angle Point No. 1, Tract 37, heretofore described.</p> <hr style="width: 20%; margin: 10px auto;"/> <p>N. 89° 07' E., on line 4 - 1, lot 3 of sec. 12, which is identical with the section line between secs. 12 and 13.</p>
6.725	<p>Corner No. 1, lot 3, which is identical with Angle Point No. 4, lot 1 of sec. 12, and the place of beginning.</p> <hr style="width: 20%; margin: 10px auto;"/> <p>From Corner No. 1, lot 4, which is identical with Corner No. 4, lot 3, section 12, heretofore described.</p> <p>N. 60° 11' W., on line 1 - 2, lot 4, which is identical with line 4 - 3, lot 3 of sec. 12.</p>
3.255	<p>Corner No. 2, lot 4, which is identical with Corner No. 3, lot 3 of sec. 12, heretofore described.</p> <hr style="width: 20%; margin: 10px auto;"/> <p>S. 0° 20' E., on line 2 - 3, lot 4, which is identical with the north and south center line of sec. 12.</p>
1.66	<p>The 1/4 sec. cor. of secs. 12 and 13, heretofore described which is designated to function for Corner No. 3, lot 4 of sec. 12.</p> <hr style="width: 20%; margin: 10px auto;"/> <p>N. 89° 07' E., on line 3 - 1, lot 4 of sec. 12, which is identical with the section line between secs. 12 and 13.</p>
2.815	<p>Corner No. 1, lot 4, which is identical with Corner No. 4, lot 3 of sec. 12, and the place of beginning.</p> <hr style="width: 20%; margin: 10px auto;"/> <p>Thence, in section 13</p> <p>From the 1/4 sec. cor. of secs. 13 and 24.</p> <p>N. 0° 03' E., on the north and south center line of sec. 13.</p>
20.065	<p>The point for the center-south 1/16 sec. cor. of sec. 13.</p> <p>Set an iron post, 28 ins. long, 2 1/2 ins. in diam., with brass cap 7 ins. below the surface of a (north and south) roadway, mkd.</p>

Survey of a Portion of the Subdivision Lines  
 Within a Number of Sections  
 Township 8 South, Range 18 West  
 Gila and Salt River Meridian, Arizona

CHAINS	
	C   S 1/16   S 13   C  1981
40.13	<p>There are no suitable accessories nor locations available for reference monuments.</p> <p>The center 1/4 sec. cor. of sec. 13, heretofore described.</p> <p>Discontinue the regular order of survey at this corner.</p> <hr/> <p>From the east 1/16 sec. cor. of secs. 13 and 24.</p> <p>N. 0° 08.5' E., on the north and south center line of the southeast quarter of sec. 13.</p>
20.09	<p>Intersect the east and west center line of the southeast quarter, the point for the southeast 1/16 sec. cor. of sec. 13.</p> <p>Set an iron post, 28 ins. long, 2 1/2 ins. in diam., with brass cap 23 ins. below the surface of the ground, mkd.</p> <p style="text-align: center;">SE 1/16 S 13  1981</p> <p>This corner is located within a cultivated field. There are no suitable accessories nor locations available for reference monuments.</p>
27.97	<p>The point for Corner No. 2, lot 15, sec. 13.</p> <p>Set an iron post, 28 ins. long, 2 1/2 ins. diam., 23 ins. in the ground, with brass cap mkd.</p> <p style="text-align: center;">T8S R18W S   13   COR 2   L 15  1981</p>
40.17	<p>The center east 1/16 sec. cor. of sec. 13.</p> <hr/> <p>From the south 1/16 sec. cor. of secs. 13 and 18 on the east boundary of the township.</p> <p>S. 89° 20' W., on the east and west center line of the southeast quarter of sec. 13.</p>
20.055	<p>Intersect the north and south center line of the southeast quarter, the southeast 1/16 sec. cor. of sec. 13.</p>



Survey of a Portion of the Subdivision Lines  
 Within a Number of Sections  
 Township 8 South, Range 18 West  
 Gila and Salt River Meridian, Arizona

CHAINS	
40.11	<p>Intersect the north and south center line, the center-south 1/16 sec. cor. of sec. 13.</p> <hr/> <p>Thence, with the metes and bounds survey of lot 15, section 13.</p> <p>Beginning at Corner No. 1, lot 15, section 13, which is located on the east boundary of the township.</p> <p>S. 89° 20' W., on line 1 - 2, lot 15, sec. 13.</p>
20.07	<p>Intersect the north and south center line of the southeast quarter, Corner No. 2, lot 15, sec. 13.</p> <hr/> <p>S. 0° 08.5' W., on line 2 - 3, lot 15, which is identical with the north and south center line of the southeast quarter of sec. 13.</p>
7.88	<p>The southeast 1/16 sec. cor. of sec. 13, which is designated to function for Corner No. 3, lot 15, sec. 13.</p> <hr/> <p>N. 89° 20' E., on line 3 - 4, lot 15, which is identical with the east and west center line of the southeast quarter of sec. 13.</p>
20.055	<p>The 1/4 sec. cor. of secs. 13 and 18 on the east boundary of the township, which is designated to function for Corner No. 4, lot 15, sec. 13.</p> <hr/> <p>N. 0° 15' E., on line 4 - 1, lot 15, sec. 13, which is identical with the east boundary of the township.</p>
7.88	<p>Corner No. 1, lot 15, sec. 13, and the place of beginning.</p> <hr/> <p>Thence, in section 17</p> <p>From the 1/4 sec. cor. of secs. 17 and 20, heretofore described.</p> <p>N. 1° 24' E., on the north and south center line of sec. 17, and on a blank line across Tract 47.</p>
12.18	<p>Intersect line 1 - 2, Tract 47, hereinafter described.</p> <p>Set an iron post, 28 ins. long, 2 1/2 ins. in diam., 23 ins. in the ground, with brass cap mkd.</p>
	<p>T8S R18W        C        S   17                 C        TR 47</p>
	1975

Survey of a Portion of the Subdivision Lines  
Within a Number of Sections  
Township 8 South, Range 18 West  
Gila and Salt River Meridian, Arizona

CHAINS	
	From this point of intersection Angle Point No. 2, Tract 47, hereinafter described, bears S. 63° 16' W., 19.64 chs. distant.
19.81	The point for the center-south 1/16 sec. cor. of sec. 17.  Set an iron post, 28 ins. long, 2 1/2 ins. in diam., 23 ins. in the ground, with brass cap mkd.  <div style="text-align: center;">           C            S 1/16   S 17            C             1975         </div>
39.62	Intersect the east and west center line, the point for the center 1/4 sec. cor. of sec. 17.  Set an iron post, 28 ins. long, 2 1/2 ins. in diam., 23 ins. in the ground, with brass cap mkd.  <div style="text-align: center;">           T8S R18W            C 1/4 S 17             1975         </div> <p>Raise a mound of stone, 2 1/2 ft. base, 1 1/2 ft. high, north of the corner.</p>
79.86	The 1/4 sec. cor. of secs. 8 and 17, heretofore described.
	From the 1/4 sec. cor. of secs. 16 and 17, heretofore described.  S. 88° 56' W., on the east and west center line of sec. 17.
19.46	The point for the center-east 1/16 sec. cor. of sec. 17.  Set an iron post, 28 ins. long, 2 1/2 ins. in diam., 23 ins. in the ground, with brass cap mkd.  <div style="text-align: center;">           E 1/16            C ——— C            S 17             1975         </div> <p>Raise a mound of stone, 2 1/2 ft. base, 1 1/2 ft. high, north of the corner.</p>
38.92	Intersect the north and south center line, the center 1/4 sec. cor. of sec. 17, heretofore described.
58.89	The point for the center-west 1/16 sec. cor. of sec. 17.  Set an iron post, 28 ins. long, 2 1/2 ins. in diam., 21 ins. in the ground, with brass cap mkd.  <div style="text-align: center;">           W 1/16            C ——— C            S 17             1975         </div>

Survey of a Portion of the Subdivision Lines  
 Within a Number of Sections  
 Township 8 South, Range 18 West  
 Gila and Salt River Meridian, Arizona

91

CHAINS	
	<p>Raise a mound of stone, 3 ft. base, 2 ft. high, north of the corner.</p>
78.86	<p>The 1/4 sec. cor. of secs. 17 and 18, heretofore described.</p> <hr/> <p>Thence, in section 19</p> <p>From the west 1/16 sec. cor. of secs. 19 and 30, heretofore described.</p> <p>N. 0° 20' W., on the north and south center line of the southwest quarter of sec. 19, and on a blank line across lot 22 of sec. 19.</p>
2.03	<p>Intersect the arc of a curve, line 9 - 10, Tract 45, hereinafter described. From this point of intersection Angle Point No. 9 bears along the arc of the above curve 4.31 chs. distant.</p> <p>Thence, on a blank line across Tract 45</p>
3.035	<p>Intersect the arc of a curve, line 7 - 8, Tract 45, which is identical with line 6 - 7, Tract 43, hereinafter described. From this point of intersection Angle Point No. 8, Tract 45, which is identical with Angle Point No. 6, Tract 43, heretofore described, bears along the arc of the above curve 5.01 chs. distant.</p> <p>Thence, on a blank line across Tract 43</p>
21.87	<p>Intersect line 1 - 2, Tract 43, hereinafter described. From this point of intersection Angle Point No. 2, Tract 43 bears S. 52° 07.5' W., 9.55 chs. distant.</p>
40.07	<p>The center-west 1/16 sec. cor. of sec. 19, heretofore described.</p> <hr/> <p>Thence, in section 20</p> <p>From the 1/4 sec. cor. of secs. 20 and 29, heretofore described.</p> <p>N. 0° 27' W., on the north and south center line of sec. 20.</p>
20.01	<p>The point for the center-south 1/16 sec. cor. of sec. 20.</p> <p>Set an iron post, 28 ins. long, 2 1/2 ins. in diam., 23 ins. in the ground, with brass cap mkd.</p> <p style="text-align: center;">C S      1/16      S 20        1970</p>
40.02	<p>The center 1/4 sec. cor. of sec. 20, heretofore described.</p> <hr/>

92

Survey of a Portion of the Subdivision Lines  
Within a Number of Sections  
Township 8 South, Range 18 West  
Gila and Salt River Meridian, Arizona

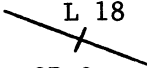
CHAINS	
	<p>Thence, with the metes-and-bounds survey of lot 5, section 21.</p> <p>From the corner of secs. 15, 16, 21, and 22, heretofore described. This corner is designated to function for Corner No. 1, lot 5 of sec. 21.</p> <p>N. 89° 52' W., on line 1 - 2, lot 5, sec. 21, which is identical with the section line between secs. 16 and 21.</p>
0.78	<p>Corner No. 2, lot 5 of sec. 21, heretofore described.</p> <hr style="width: 20%; margin: 10px auto;"/> <p>Thence, on line 2 - 3, Lot 5, which is identical with the eastern boundary of lot 6 of section 21, along the arc of a curve, curve data:</p> <p>Chord bears S. 25° 32' E. Chord length 1.83 chs. distant Radius 56.06 chs. distant Length of arc 1.835 chs. distant</p> <p>At the end of the arc of the curve, Corner No. 3, lot 5 of sec. 21, which is identical with Angle Point No. 3, Tract 41, heretofore described.</p> <hr style="width: 20%; margin: 10px auto;"/> <p>N. 0° 19' W., on line 3 - 1, lot 5, sec. 21, which is identical with the section line between secs. 21 and 22.</p>
1.65	<p>The corner of secs. 15, 16, 21, and 22, which is designated to function for Corner No. 1, lot 5 of sec. 21, and the place of beginning.</p> <hr/> <p>Thence, in section 28</p> <p>From the 1/4 sec. cor. of secs. 21 and 28, heretofore described.</p> <p>S. 0° 23' E., on the north and south center line of sec. 28.</p>
20.00	<p>The center-north 1/16 sec. cor. of sec. 28 is marked with a cross (+) chiseled on the bottom of a concrete lined lateral.</p> <p>substantiated by:</p> <p style="padding-left: 40px;">A cross (+) chiseled on a concrete headwall, bears S. 63° 00' W., 5.6 ft. distant, mkd. + RP 1/16 COR 5.60, and an arrow pointing to the corner.</p> <p style="padding-left: 40px;">A cross (+) chiseled on a concrete headwall, bears N. 75° 00' W., 5.6 ft. distant, mkd. + RP 1/16 COR 5.60, and an arrow pointing to the corner.</p> <p>The above corner point is accepted as a careful and faithful determination of the position of the corner.</p> <p>Discontinue the regular order of survey at this corner.</p> <hr/>

Survey of a Portion of the Subdivision Lines  
 Within a Number of Sections  
 Township 8 South, Range 18 West  
 Gila and Salt River Meridian, Arizona

CHAINS		
	<p>From the north 1/16 sec. cor. of secs. 27 and 28, heretofore described.</p> <p>N. 89° 54' W., on the east and west center line of the northeast quarter of sec. 28.</p> <p>3.30 Intersect the arc of a curve, hereinafter described; the point for Corner No. 3, lot 2 of sec. 28.</p> <p>Set an iron post, 28 ins. long, 2 1/2 ins. in diam., 23 ins. in the ground, with brass cap mkd.</p> <div style="text-align: center;"> <p>T8S R18W              L 1 / L 2              COR 3              N ————— N              S 28</p> <p>1970</p> </div>	
40.04	<p>The center-north 1/16 sec. cor. of sec. 28, heretofore described.</p> <hr/> <p>Thence, with the metes-and-bounds survey of lot 2, section 28.</p> <p>From Corner No. 1, lot 2 of sec. 28, which is identical with Angle Point No. 3, Tract 42, heretofore described.</p> <p>S. 37° 38' W., on line 1 - 2, lot 2, which is identical with the southeastern boundary of lot 1 of sec. 28.</p> <p>1.55 The point for Corner No. 2, lot 2 of sec. 28.</p> <p>Set an iron post, 28 ins. long, 2 1/2 ins. in diam., 23 ins. in the ground, with brass cap mkd.</p> <div style="text-align: center;"> <p>T8S R18W              S 28              L 1 / C 2              L 2</p> <p>1970</p> </div> <hr/> <p>Thence, on line 2 - 3, lot 2 of sec. 28, along the arc of a curve, curve data:</p> <p>Chord bears S. 39° 29' W.              Chord length 3.69 chs. distant              Radius 68.18 chs. distant              Length of arc 3.69 chs. distant</p> <p>At the end of the arc of the curve, intersect the east and west center line of the northeast quarter of sec. 28, Corner No. 3, lot 2 of sec. 28, heretofore described.</p> <hr/>	

94

Survey of a Portion of the Subdivision Lines  
 Within a Number of Sections  
 Township 8 South, Range 18 West  
 Gila and Salt River Meridian, Arizona

CHAINS	
	<p>S. 89° 54' E., on line 3 - 4, lot 2, which is identical with the east and west center line of the northeast quarter of sec. 28.</p>
3.30	<p>The north 1/16 sec. cor. of secs. 27 and 28, heretofore described, which is designated to function for Corner No. 4, lot 2, section 28.</p> <hr style="width: 20%; margin: 10px auto;"/>
	<p>N. 0° 19' W., on line 4 - 1, lot 2, sec. 28, which is identical with the section line between secs. 27 and 28.</p>
4.06	<p>Corner No. 1, lot 2 of sec. 28, which is identical with Angle Point No. 3, Tract 42, and the place of beginning.</p> <hr style="width: 50%; margin: 10px auto;"/> <p>Thence, with the metes-and-bounds survey of Parcel C of section 29.</p> <p>From Corner No. 1, Parcel C of sec. 29, heretofore described.</p> <p>Thence, on line 1 - 2, Parcel C of sec. 29, along the arc of a curve, curve data:</p> <p>Chord bears N. 61° 17.5' W.        Chord length 17.14 chs. distant        Radius 68.18 chs. distant        Length of arc 17.185 chs. distant</p> <p>At the end of the arc of the curve, the point for Corner No. 2, Parcel C of sec. 29.</p> <p>Set an iron post, 28 ins. long, 2 1/2 ins. in diam., 23 ins. in the ground, with brass cap mkd.</p> <div style="text-align: center; margin: 20px 0;"> <p>T8S R18W          S 29          L 18            COR 2          PAR C</p> </div> <p>1970</p> <hr style="width: 20%; margin: 10px auto;"/>
	<p>N. 54° 04' W., on line 2 - 3, Parcel C of sec. 29.</p>
6.38	<p>Intersect the north and south center line of the northeast quarter of sec. 29, heretofore described.</p>
17.91	<p>Intersect the east and west center line of the northeast quarter of sec. 29, heretofore described.</p>
31.35	<p>Intersect the north and south center line of sec. 29, heretofore described.</p>
51.58	<p>Corner No. 3, Parcel C of sec. 29, heretofore described.</p> <hr style="width: 20%; margin: 10px auto;"/>

Survey of a Portion of the Subdivision Lines  
 Within a Number of Sections  
 Township 8 South, Range 18 West  
 Gila and Salt River Meridian, Arizona

CHAINS	
	S. 89° 27' W., on line 3 - 4, Parcel C of sec. 29, which is identical with the section line between secs. 20 and 29.
3.81	The west 1/16 sec. cor. of secs. 20 and 29, heretofore described, which is designated to function for Corner No. 4, Parcel C of sec. 29.
	_____
	S. 0° 25' E., on line 4 - 5, Parcel C of sec. 29, which is identical with the north and south center line of the northwest quarter of sec. 29.
16.00	Corner No. 5, Parcel C of sec. 29, heretofore described.
	_____
	S. 54° 04' E., on line 5 - 6, Parcel C of sec. 29.
24.96	Intersect the north and south center line of sec. 29, heretofore described.
40.41	Intersect the east and west center line of sec. 29, heretofore described.
45.17	The point for Corner No. 6, Parcel C of sec. 29.  Set an iron post, 28 ins. long, 2 1/2 ins. in diam., 23 ins. in the ground, with brass cap mkd.
	T8S R18W S 29 PAR C / COR 6 PAR G 1970
	_____
	Thence, on line 6 - 7, Parcel C of sec. 29, along the arc of a curve, curve data:  Chord bears S. 63° 22' E. Chord length 26.91 chs. distant Radius 83.33 chs. distant Length of arc 27.03 chs. distant  At 4.68 chs. distant on the arc of the curve. Intersect the north and south center line of the southeast quarter of sec. 29, heretofore described.  At the end of the arc of the curve, Corner No. 7, Parcel C of sec. 29, heretofore described.
	_____
	N. 0° 27.5' W., on line 7 - 1, Parcel C of sec. 29, which is identical with the section line between secs. 28 and 29.

96

Survey of a Portion of the Subdivision Lines  
Within a Number of Sections  
Township 8 South, Range 18 West  
Gila and Salt River Meridian, Arizona

CHAINS	
15.125	The 1/4 sec. cor. of secs. 28 and 29, heretofore described.
16.10	Corner No. 1, Parcel C of sec. 29, and the place of beginning.
<hr/> <p>The Metes-and-Bounds Survey of Parcels A and B Within Section 30</p> <hr/>	
	Thence, with the metes-and-bounds survey of Parcel A of section 30.
	From Corner No. 1, Parcel A of sec. 30, which is identical with Angle Point No. 2, lot 5 of sec. 30, heretofore described.
	S. 89° 39' W., on line 1 - 2, Parcel A of sec. 30, which is identical with the section line between secs. 19 and 30.
1.77	Corner No. 2, Parcel A, which is identical with Corner No. 1, Parcel B of sec. 30, and Angle Point No. 9, Tract 45, heretofore described.
<hr/>	
	Thence, on line 2 - 3, Parcel A, which is identical with line 1 - 4, Parcel B of sec. 30, along the arc of a curve, curve data:
	Chord bears S. 58° 57' W. Chord length 1.01 chs. distant Radius 61.98 chs. distant Length of arc 1.01 chs. distant
	At the end of the arc of the curve, the point for Corner No. 3, Parcel A, which is identical with Corner No. 4, Parcel B of sec. 30.
	Set an iron post, 28 ins. long, 2 1/2 ins. in diam., 23 ins. in the ground, with brass cap mkd.
<p>T8S R18W S 30 PAR B / PAR A COR 4 / COR 3</p> <p>1970</p> <hr/>	
	S. 58° 35' W., on line 3 - 4, Parcel A, which is identical with line 4 - 3, Parcel B of sec. 30.
16.84	Corner No. 4, Parcel A, which is identical with Corner No. 3, Parcel B of sec. 30, and is identical with Angle Point No. 4, Tract 38 of Tp. 8 S., R. 19 W., heretofore described.



Survey of a Portion of the Subdivision Lines  
Within a Number of Sections  
Township 8 South, Range 18 West  
Gila and Salt River Meridian, Arizona

CHAINS	
3.485	<p>S. 0° 18.5' E., on line 4 - 5, Parcel A of sec. 30, which is identical with the west boundary of the township.</p> <p>Corner No. 5, Parcel A, which is identical with Angle Point No. 4, lot 5 of sec. 30, heretofore described.</p> <hr style="width: 20%; margin: 10px auto;"/>
16.36	<p>N. 58° 05' E., on line 5 - 6, Parcel A, which is identical with line 4 - 3, lot 5 of sec. 30.</p> <p>Corner No. 6, Parcel A, which is identical with Angle Point No. 3, lot 5 of sec. 30, heretofore described.</p> <hr style="width: 20%; margin: 10px auto;"/>
5.18	<p>N. 36° 47' E., on line 6 - 1, Parcel A, which is identical with line 3 - 2, lot 5 of sec. 30.</p> <p>Corner No. 1, Parcel A, which is identical with Angle Point No. 2, lot 5 of sec. 30, and the place of beginning.</p> <hr style="width: 20%; margin: 10px auto;"/>
	<p>Thence, with the metes-and-bounds survey of Parcel B within section 30.</p> <p>From Corner No. 1, Parcel B, which is identical with Corner No. 2, Parcel A of sec. 30, and Angle Point No. 9, Tract 45, heretofore described.</p>
0.185	<p>S. 89° 39' W., on line 1 - 2, Parcel B of sec. 30, which is identical with line 9 - 8, Tract 45.</p> <p>Angle Point No. 8, Tract 45, which is identical with Angle Point No. 6, Tract 43, heretofore described.</p> <p>Continue with course and measurement of line 1 - 2, Parcel B of sec. 30, which is identical with line 6 - 5, Tract 43.</p>
15.29	<p>The corner of secs. 19, 24, 25, and 30, heretofore described, which is designated to function for Corner No. 2, Parcel B of sec. 30.</p> <hr style="width: 20%; margin: 10px auto;"/>
9.205	<p>S. 0° 18.5' E., on line 2 - 3, Parcel B of sec. 30, which is identical with the west boundary of the township.</p> <p>Corner No. 3, Parcel B, which is identical with Corner No. 4, Parcel A of sec. 30, and is identical with Angle Point No. 4, Tract 38 of Tp. 8 S., R. 19 W., heretofore described.</p> <hr style="width: 20%; margin: 10px auto;"/>
	<p>N. 58° 35' E., on line 3 - 4, Parcel B, which is identical with line 4 - 3, Parcel A of sec. 30.</p>

98

Survey of a Portion of the Subdivision Lines  
Within a Number of Sections  
Township 8 South, Range 18 West  
Gila and Salt River Meridian, Arizona

CHAINS	
16.84	<p>Corner No. 4, Parcel B, which is identical with Corner No. 3, Parcel A of sec. 30, heretofore described.</p> <hr style="width: 20%; margin: 10px auto;"/> <p>Thence, on line 4 - 1, Parcel B, which is identical with line 3 - 2, Parcel A of sec. 30, along the arc of a curve, curve data:</p> <p>Chord bears N. 58° 57' E. Chord length 1.01 chs. distant Radius 61.98 chs. distant Length of arc 1.01 chs. distant</p> <p>At the end of the arc of the curve, Corner No. 1, Parcel B, which is identical with Corner No. 2, Parcel A of sec. 30, and Angle Point No. 9, Tract 45, and the place of beginning.</p> <hr/> <p style="text-align: center;">The Metes-and-Bounds Survey of Tracts 37 through 49 Inclusive Township 8 South, Range 18 West Gila and Salt River Meridian, Arizona</p> <hr/> <p>Thence, with the survey of Tract 37</p> <p>From Angle Point No. 1, Tract 37, which is identical with Corner No. 4, lot 3 and Corner No. 1, lot 4 of sec. 12, heretofore described.</p> <p>S. 89° 07' W., on line 1 - 2, Tract 37, which is identical with the south boundary of sec. 12.</p>
2.815	<p>The 1/4 sec. cor. of secs. 12 and 13, which is designated to function for Corner No. 3, lot 4 of sec. 12, heretofore described.</p>
22.975	<p>The west 1/16 sec. cor. of secs. 12 and 13, heretofore described, which is designated to function for Angle Point No. 2, Tract 37.</p> <hr style="width: 20%; margin: 10px auto;"/> <p>SOUTH, on line 2 - 3, Tract 37, which is identical with the north and south center line of the northwest quarter of sec. 13.</p>
4.47	<p>Angle Point No. 3, Tract 37, heretofore described.</p> <hr style="width: 20%; margin: 10px auto;"/> <p>S. 62° 26' E., on line 3 - 4, Tract 37.</p>
11.505	<p>The point for Angle Point No. 4, Tract 37.</p>

The Metes-and-Bounds Survey of Tracts 37 through 49  
 Inclusive  
 Township 8 South, Range 18 West  
 Gila and Salt River Meridian, Arizona

CHAINS		
	<p>Set an iron post, 28 ins. long, 2 1/2 ins. in diam., 23 ins. in the ground, with brass cap mkd.</p> <p style="text-align: center;">T8S R18W                      TR 37                      AP 4                      L 11                      S 13</p> <p style="text-align: center;">1970</p> <hr/> <p>S. 60° 11' E., on line 4 - 5, Tract 37.</p>	
11.455	Intersect the north and south center line of sec. 13, heretofore described.	
34.62	Intersect the north and south center line of the northeast quarter of sec. 13, heretofore described.	
57.745	Angle Point No. 5, Tract 37, heretofore described.	
	<hr/> <p>N. 0° 15' E., on line 5 - 6, Tract 37, which is identical with the east boundary of the township.</p>	
17.42	Angle Point No. 6, Tract 37, heretofore described.	
	<hr/> <p>N. 60° 11' W., on line 6 - 1, Tract 37.</p>	
23.155	Intersect the north and south center line of the northeast quarter of sec. 13, heretofore described.	
43.115	Angle Point No. 1, Tract 37, which is identical with Corner No. 4, lot 3 and Corner No. 1, lot 4 of sec. 12, and the place of beginning.	
	<hr/> <p>Thence, with the survey of Tract 38</p> <p>The south 1/16 sec. cor. of secs. 11 and 12, heretofore described, which is designated to function for Angle Point No. 1, Tract 38.</p> <p>WEST, on line 1 - 2, Tract 38, which is identical with the east and west center line of the southeast quarter of sec. 11.</p>	
20.02	The southeast 1/16 sec. cor. of sec. 11, heretofore described.	
40.04	The center-south 1/16 sec. cor. of sec. 11, heretofore described, which is designated to function for Angle Point No. 2, Tract 38.	

100

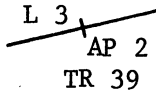
The Metes-and-Bounds Survey of Tracts 37 through 49  
Inclusive  
Township 8 South, Range 18 West  
Gila and Salt River Meridian, Arizona

CHAINS	
	<p>N. 0° 24' W., on line 2 - 3, Tract 38, which is identical with the north and south center line of sec. 11.</p>
4.555	<p>Angle Point No. 3, Tract 38, heretofore described.</p> <hr/>
	<p>N. 86° 48' W., on line 3 - 4, Tract 38.</p>
19.99	<p>Intersect the north and south center line of the southwest quarter of sec. 11, heretofore described.</p>
25.32	<p>The point for Angle Point No. 4, Tract 38.</p>
	<p>Set an iron post, 28 ins. long, 2 1/2 ins. in diam., 23 ins. in the ground, with brass cap mkd.</p>
	<p style="text-align: center;">T8S R18W S 11 + AP 4 TR 38  1970</p> <hr/>
	<p>Thence, on line 4 - 5, Tract 38, along the arc of a curve, curve data:</p>
	<p>Chord bears S. 87° 37' W. Chord length 14.63 chs. distant Radius 75.30 chs. distant Length of arc 14.655 chs. distant</p>
	<p>At the end of the arc of the curve, Angle Point No. 5, Tract 38, which is identical with Angle Point No. 1 Tract 39, heretofore described.</p> <hr/>
	<p>S. 0° 05' E., on line 5 - 6, Tract 38, which is identical with line 1 - 5, Tract 39.</p>
5.39	<p>The south 1/16 sec. cor. of secs. 10 and 11, heretofore described.</p>
15.335	<p>Angle Point No. 6, Tract 38, which is identical with Angle Point No. 5, Tract 39, heretofore described.</p> <hr/>
	<p>Thence, on line 6 - 7, Tract 38, along the arc of a curve, curve data:</p>
	<p>Chord bears N. 86° 37' E. Chord length 13.78 chs. distant Radius 60.15 chs. distant Length of arc 13.805 chs. distant</p>
	<p>At the end of the arc of the curve, the point for Angle Point No. 7, Tract 38.</p>

The Metes-and-Bounds Survey of Tracts 37 through 49  
Inclusive  
Township 8 South, Range 18 West  
Gila and Salt River Meridian, Arizona

CHAINS		
	<p>Set an iron post, 28 ins. long, 2 1/2 ins. in diam., 23 ins. in the ground, with brass cap mkd.</p> <p style="text-align: center;">T8S R18W TR 38 AP 7 —+— S 11  1970</p> <hr/> <p>S. 86° 48' E., on line 7 - 8, Tract 38.</p>	
6.25	Intersect the north and south center line of the southwest quarter of sec. 11, heretofore described.	
26.27	Intersect the north and south center line of sec. 11, heretofore described.	
33.16	<p>The point for Angle Point No. 8, Tract 38</p> <p>Set an iron post, 28 ins. long, 2 1/2 ins. in diam., 23 ins. in the ground, with brass cap mkd.</p> <p style="text-align: center;">T8S R18W TR 38 AP 8 —+— S 11  1970</p> <hr/> <p>Thence, on line 8 - 9, Tract 38, along the arc of a curve, curve data:</p> <p>Chord bears S. 80° 05' E. Chord length 33.70 chs. distant Radius 143.94 chs. distant Length of arc 33.78 chs. distant</p> <p>At 13.24 chs. distant on the arc of the curve. Intersect the north and south center line of the southeast quarter of sec. 11, heretofore described.</p> <p>At the end of the arc of the curve, Angle Point No. 9, Tract 38, heretofore described.</p> <hr/> <p>N. 0° 14.5' W., on line 9 - 1, Tract 38, which is identical with the section line between secs. 11 and 12.</p>	
16.81	The south 1/16 sec. cor. of secs. 11 and 12, which is designated to function for Angle Point No. 1, Tract 38, and the place of beginning.	
	<hr/> <p>Thence, with the survey of Tract 39</p>	

The Metes-and-Bounds Survey of Tracts 37 through 49  
Inclusive  
Township 8 South, Range 18 West  
Gila and Salt River Meridian, Arizona

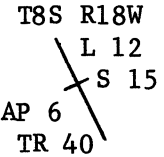
CHAINS	
	<p>From Angle Point No. 1, Tract 39, which is identical with Angle Point No. 5, Tract 38, heretofore described.</p>
	<p>Thence, on line 1 - 2, Tract 39, along the arc of a curve, curve data:</p>
	<p>Chord bears S. 65° 17' W. Chord length 43.42 chs. distant Radius 75.30 chs. distant Length of arc 44.05 chs. distant</p>
	<p>At the end of the arc of the curve, the point for Angle Point No. 2, Tract 39</p>
	<p>Set an iron post, 28 ins. long, 2 1/2 ins. in diam., 23 ins. in the ground, with brass cap mkd.</p>
	<p style="text-align: center;">T8S R18W S 10 L 3  TR 39  1970</p>
	<p style="text-align: center;">_____</p> <p>S. 48° 32' W., on line 2 - 3, Tract 39.</p>
12.68	<p>Angle Point No. 3, Tract 39, which is identical with Angle Point No. 1, Tract 46, heretofore described.</p>
	<p style="text-align: center;">_____</p> <p>N. 88° 31' E., on line 3 - 4, Tract 39, which is identical with the section line between sections 10 and 15.</p>
8.515	<p>The 1/4 sec. cor. of secs. 10 and 15, heretofore described.</p>
23.995	<p>Angle Point No. 4, Tract 39, heretofore described.</p>
	<p style="text-align: center;">_____</p> <p>Thence, on line 4 - 5, Tract 39, along the arc of a curve, curve data:</p>
	<p>Chord bears N. 67° 01' E. Chord length 27.13 chs. distant Radius 60.15 chs. distant Length of arc 27.36 chs. distant</p>
	<p>At the end of arc of the curve, Angle Point No. 5, Tract 39, which is identical with Angle Point No. 6, Tract 38, heretofore described.</p>
	<p style="text-align: center;">_____</p>

The Metes-and-Bounds Survey of Tracts 37 through 49  
 Inclusive  
 Township 8 South, Range 18 West  
 Gila and Salt River Meridian, Arizona

	CHAINS	
		<p>N. 0° 05' W., on line 5 - 1, Tract 39, which is identical with line 6 - 5, Tract 38, and is identical with the sec. line between sec. 10 and 11.</p>
	9.945	<p>The south 1/16 sec. cor. of secs. 10 and 11. heretofore described.</p>
	15.335	<p>Angle Point No. 1, Tract 39, which is identical with Angle Point No. 5, Tract 38, and the place of beginning.</p> <hr/> <p>Thence, with the survey of Tract 40</p> <p>The point for Angle Point No. 1, Tract 40, which is determined at the intersection of an arc of a curve (hereinafter described) line 6 - 1 of this Tract, with line 5 - 4, Tract 46 (hereinafter described).</p> <p>Set an iron post, 28 ins. long, 2 1/2 ins. in diam., 23 ins. in the ground, with brass cap mkd.</p> <div data-bbox="852 1075 1047 1344" data-label="Diagram"> </div> <hr/> <p>S. 48° 32' W., on line 1 - 2, Tract 40, which is identical with line 5 - 4, Tract 46.</p>
	20.51	<p>Intersect the east and west center line of sec. 15, the Witness Point of sec. 15, heretofore described.</p>
	22.94	<p>The point for Angle Point No. 2, Tract 40, which is identical with Angle Point No. 4, Tract 46.</p> <p>Set an iron post, 28 ins. long, 2 1/2 ins. in diam., 23 ins. in the ground, with brass cap mkd.</p> <div data-bbox="820 1881 1031 2083" data-label="Diagram"> </div> <hr/> <p>S. 52° 45' W., on line 2 - 3, Tract 40, which is identical with line 4 - 3, Tract 46.</p>
	8.07	<p>Angle Point No. 3, Tract 40, which is identical with Angle Point No. 3, Tract 46, heretofore described.</p> <hr/>

104

The Metes-and-Bounds Survey of Tracts 37 through 49  
Inclusive  
Township 8 South, Range 18 West  
Gila and Salt River Meridian, Arizona

CHAINS	
	S. 0° 47' E., on line 3 - 4, Tract 40, which is identical with the section line between secs. 15 and 16.
13.76	The south 1/16 sec. cor. of secs. 15 and 16, heretofore described.
33.76	The corner of secs. 15, 16, 21, and 22, heretofore described, which is designated to function for Angle Point No. 4, Tract 40.
	<hr/>
	N. 88° 14' E., on line 4 - 5, Tract 40, which is identical with the section line between secs. 15 and 22.
16.22	Angle Point No. 5, Tract 40, which is identical with Angle Point No. 1, Tract 41, heretofore described.
	<hr/>
	N. 32° 19' W., on line 5 - 6, Tract 40.
1.00	The point for Angle Point No. 6, Tract 40.
	Set an iron post, 28 ins. long, 2 1/2 ins. in diam., 23 ins. in the ground, with brass cap mkd.
	<div style="text-align: center;">  <p>T8S R18W L 12 S 15 AP 6 TR 40</p> </div>
	1970
	<hr/>
	Thence, on line 6 - 1, Tract 40, along the arc of a curve, curve data:
	Chord bears N. 8° 06' E.
	Chord length 53.01 chs. distant
	Radius 40.91 chs. distant
	Length of arc 57.67 chs. distant
	At 40.81 chs. distant on the arc of the curve.
	Intersect the east and west center line of sec. 15, heretofore described.
	At the end of the arc of the curve, Angle Point No. 1, Tract 40, and the place of beginning.
	<hr/>
	Thence, with the survey of Tract 41
	From Angle Point No. 1, Tract 41, which is identical with Angle Point No. 5, Tract 40, heretofore described.
	S. 88° 14' W., on line 1 - 2, Tract 41, which is identical with line 5 - 4, Tract 40.



The Metes-and-Bounds Survey of Tracts 37 through 49  
 Inclusive  
 Township 8 South, Range 18 West  
 Gila and Salt River Meridian, Arizona

CHAINS	
16.22	<p>The corner of secs. 15, 16, 21, and 22, which is designated to function for Angle Point No. 4, Tract 40, heretofore described, and is designated to function for Angle Point No. 2, Tract 41.</p> <hr/> <p>S. 0° 19' E., on line 2 - 3, Tract 41, which is identical with the section line between secs. 21 and 22.</p>
1.65	<p>Angle Point No. 3, Tract 41, which is identical with Corner No. 3, lot 5 of sec. 21, heretofore described.</p> <hr/> <p>Thence, on line 3 - 4, Tract 41, along the arc of a curve, curve data:</p> <p>Chord bears S. 29° 20' E.              Chord length 5.855 chs. distant              Radius 56.06 chs. distant              Length of arc 5.86 chs. distant</p> <p>At the end of the arc of the curve, the point for Angle Point No. 4, Tract 41.</p> <p>Set an iron post, 28 ins. long, 2 1/2 ins. in diam., 23 ins. in the ground, with brass cap mkd.</p> <div style="text-align: center;"> <p>T8S R18W  <del>AP 4</del>                  L 13 <del>TR 41</del>                  S 22</p> <p>1970</p> </div> <hr/> <p>S. 32° 19' E., on line 4 - 5, Tract 41.</p>
15.36	<p>Intersect the east and west center line of the northwest quarter of sec. 22. heretofore described.</p>
24.40	<p>The point for Angle Point No. 5, Tract 41</p> <p>Set an iron post, 28 ins. long, 2 1/2 ins. in diam., 23 ins. in the ground, with brass cap mkd.</p> <div style="text-align: center;"> <p>T8S R18W  <del>AP 5</del>                  S 22 <del>TR 41</del>                  L 14</p> <p>1970</p> </div> <hr/> <p>Thence, on line 5 - 6, Tract 41, along the arc of a curve, curve data:</p>

The Metes-and-Bounds Survey of Tracts 37 through 49  
Inclusive  
Township 8 South, Range 18 West  
Gila and Salt River Meridian, Arizona

CHAINS	
	<p>Chord bears S. 19° 43' E. Chord length 20.41 chs. distant Radius 45.46 chs. distant Length of arc 20.58 chs. distant</p> <p>At 9.71 chs. distant on the arc of the curve. Intersect the north and south center line of the northwest quarter of sec. 22, heretofore described.</p> <p>At 13.41 chs. distant on the arc of the curve. Intersect the east and west center line of sec. 22, heretofore described.</p> <p>At the end of the arc of the curve, Angle Point No. 6, Tract 41, heretofore described.</p> <hr/>
17.80	<p>S. 43° 37' E., on line 6 - 7, Tract 41, which is identical with the northwest boundary of lot 7 of sec. 22.</p> <p>Angle Point No. 7, Tract 41, which is identical with the eastern corner of lot 7, of sec. 22, heretofore described.</p> <hr/>
2.67	<p>N. 89° 12' E., on line 7 - 8, Tract 41, which is identical with the east and west center line of the southwest quarter of sec. 22.</p> <p>Angle Point No. 8, Tract 41, heretofore described.</p> <hr/>
	<p>Thence, on line 8 - 9, Tract 41, along the arc of a curve, curve data;</p> <p>Chord bears N. 12° 29' W. Chord length 41.18 chs. distant Radius 60.61 chs. distant Length of arc 42.02 chs. distant</p> <p>At 20.31 chs. distant on the arc of the curve. Intersect the east and west center line of sec. 22, heretofore described.</p> <p>At the end of the arc of the curve, Angle Point No. 9, Tract 41, heretofore described.</p> <hr/>
8.63	<p>S. 88° 33' W., on line 9 - 10, Tract 41, which is identical with the east and west center line of the northwest quarter of sec. 22.</p> <p>The northwest 1/16 sec. cor. of sec. 22, (heretofore described), which is designated to function for Angle Point No. 10, Tract 41.</p> <hr/>

The Metes-and-Bounds Survey of Tracts 37 through 49  
Inclusive  
Township 8 South, Range 18 West  
Gila and Salt River Meridian, Arizona

	CHAINS		
		N. 0° 18' W., on line 10 - 11, Tract 41, which is identical with the north and south center line of the northwest quarter of sec. 22.	
	13.97	Angle Point No. 11, Tract 41, heretofore described.	
		_____	
		N. 32° 19' W., on line 11 - 1, Tract 41.	
	7.13	Angle Point No. 1, Tract 41, which is identical with Angle Point No. 5, Tract 40, and the place of beginning.	
		_____	
		Thence, with the survey of Tract 42	
		From the west 1/16 sec. cor. of secs. 22 and 27, heretofore described, which is designated to function for Angle Point No. 1, Tract 42.	
		S. 89° 26' W., on line 1 - 2, Tract 42, which is identical with the section line between secs. 22 and 27.	
	7.50	Angle Point No. 2, Tract 42, heretofore described.	
		_____	
		S. 37° 38' W., on line 2 - 3, Tract 42.	
	20.30	Angle Point No. 3, Tract 42, which is identical with Corner No. 1, lot 2 of section 28, heretofore described.	
		_____	
		S. 0° 19' E., on line 3 - 4, Tract 42, which is identical with line 1 - 4, lot 2 of sec. 28, and is identical with the section line between secs. 27 and 28.	
	4.06	The north 1/16 sec. cor. of secs. 27 and 28, heretofore described, which is designated to function for Angle Point No. 4, Tract 42 and Corner No. 4, lot 2 of sec. 28.	
		_____	
		N. 89° 24' E., on line 4 - 5, Tract 42, which is identical with the east and west center line of the northwest quarter of sec. 27.	
	16.08	Angle Point No. 5, Tract 42, heretofore described.	
		_____	
		N. 37° 38' E., on line 5 - 6, Tract 42.	
	6.36	Angle Point No. 6, Tract 42, heretofore described.	
		_____	

The Metes-and-Bounds Survey of Tracts 37 through 49  
Inclusive

Township 8 South, Range 18 West  
Gila and Salt River Meridian, Arizona

CHAINS	
	<p>N. 0° 23' W., on line 6 - 1, Tract 42, which is identical with the north and south center line of the northwest quarter of sec. 27.</p>
15.02	<p>The west 1/16 sec. cor. of secs. 22 and 27, which is designated to function for Angle Point No. 1, Tract 42, and the place of beginning.</p>
	<hr/> <p>Thence, with the survey of Tract 43</p>
	<p>From Angle Point No. 1, Tract 43, which is identical with Angle Point No. 4, Tract 48, heretofore described.</p>
	<p>S. 52° 07.5' W., on line 1 - 2, Tract 43.</p>
13.65	<p>Intersect the east and west center line of the northeast quarter of sec. 19, heretofore described.</p>
25.42	<p>Intersect the north and south center line of the northeast quarter of sec. 19, heretofore described.</p>
46.47	<p>Intersect the east and west center line of sec. 19, heretofore described.</p>
50.85	<p>Intersect the north and south center line of sec. 19, heretofore described.</p>
76.33	<p>Intersect the north and south center line of the southwest quarter of sec. 19, heretofore described.</p>
85.88	<p>The point for Angle Point No. 2, Tract 43.</p>
	<p>Set an iron post, 28 ins. long, 2 1/2 ins. in diam., 23 ins. in the ground, with brass cap mkd.</p>
	<p style="text-align: center;">T8S R18W S 19 X AP 2 TR 43</p>
	<p style="text-align: center;">1975</p>
	<hr/> <p>Thence, on line 2 - 3, Tract 43, along the arc of a curve, curve data:</p>
	<p>Chord bears S. 55° 21' W. Chord length 9.385 chs. distant Radius 83.33 chs. distant Length of arc 9.39 chs. distant</p>
	<p>At the end of the arc of the curve, the point for Angle Point No. 3, Tract 43.</p>
	<p>Set an iron post, 28 ins. long, 2 1/2 ins. in diam., 23 ins. in the ground, with brass cap mkd.</p>
	<p style="text-align: center;">T8S R18W S 19 X AP 3 TR 43</p>
	<p style="text-align: center;">1975</p>

The Metes-and-Bounds Survey of Tracts 37 through 49  
 Inclusive  
 Township 8 South, Range 18 West  
 Gila and Salt River Meridian, Arizona

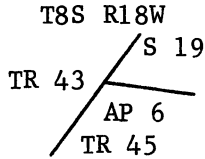
CHAINS	
4.39	<p>S. 58° 35' W., on line 3 - 4, Tract 43.</p> <p>Angle Point No. 4, Tract 43, heretofore described.</p> <hr/>
8.495	<p>S. 0° 17.5' E., on line 4 - 5, Tract 43, which is identical with the west boundary of the township.</p> <p>The corner of secs. 19, 24, 25, and 30, heretofore described, which is designated to function for Angle Point No. 5, Tract 43 and Corner No. 2, Parcel B of secs. 30.</p> <hr/>
15.105	<p>N. 89° 39' E., on line 5 - 6, Tract 43, which is identical with line 2 - 1, Parcel B of sec. 30.</p> <p>Angle Point No. 6, Tract 43, which is identical with Angle Point No. 8, Tract 45, heretofore described.</p> <hr/>
	<p>Thence, on line 6 - 7, Tract 43, which is identical with line 8 - 7, Tract 45, and along the arc of a curve, curve data:</p> <p>Chord bears N. 54° 16' E.                      Chord length 6.94 chs. distant                      Radius 98.49 chs. distant                      Length of arc 6.947 chs. distant</p> <p>At 5.01 chs. distant on the arc of the curve.                      Intersect the north and south center line of the southwest quarter of sec. 19, heretofore described.</p> <p>At the end of the arc of the curve, the point for Angle Point No. 7, Tract 43, which is identical with Angle Point No. 7, Tract 45.</p> <p>Set an iron post, 28 ins. long, 2 1/2 ins. in diam., 23 ins. in the ground, with brass cap mkd.</p> <div data-bbox="828 1881 1071 2083" style="text-align: center;"> <p>T8S R18W                      TR 43                      AP 7 / TR 45                      \ AP 7                      1975</p> </div> <hr/>
23.385	<p>N. 52° 07.5' E., on line 7 - 8, Tract 43, which is identical with line 7 - 6, Tract 45.</p> <p>Intersect the north and south center line of sec. 19, heretofore described.</p>
32.025	<p>Intersect the arc of a curve, hereinafter described, the point for Angle Point No. 6, Tract 45.</p>

The Metes-and-Bounds Survey of Tracts 37 through 49  
 Inclusive  
 Township 8 South, Range 18 West  
 Gila and Salt River Meridian, Arizona

110

CHAINS

Set an iron post, 28 ins. long, 2 1/2 ins. in diam., 23 ins. in the ground, with brass cap mkd.



1975

Continue with course and measurement of line 7 - 8, Tract 43 and along the northwestern boundary of lot 18 of sec. 19.

48.83 Angle Point No. 8, Tract 43, heretofore described.

---

N. 0° 24' W., on line 8 - 9, Tract 43, which is identical with the north and south center line of the southeast quarter of sec. 19.

6.285 The center-east 1/16 sec. cor. of sec. 19, heretofore described, which is designated to function for Angle Point No. 9, Tract 43.

---

N. 0° 26' W., on line 9 - 10, Tract 43, which is identical with the north and south center line of the northeast quarter of sec. 19.

2.16 Angle Point No. 10, Tract 43, heretofore described.

---

N. 52° 57' E., on line 10 - 11, Tract 43, which is identical with the northern boundary of lot 6 of sec. 19.

25.16 Angle Point No. 11, Tract 43, which is identical with Angle Point No. 5, Tract 48, heretofore described.

---

N. 0° 25' W., on line 11 - 1, Tract 43, which is identical with line 5 - 4, Tract 48, and is identical with the sec. line between secs. 19 and 20.

2.80 The north 1/16 sec. cor. of secs. 19 and 20, heretofore described.

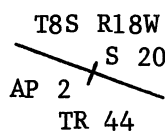
11.11 Angle Point No. 1, Tract 43, which is identical with Angle Point No. 4, Tract 48, and the place of beginning.

---

Thence, with the survey of Tract 44

From Angle Point No. 1, Tract 44, which is identical with Corner No. 3, Parcel C of sec. 29, heretofore described.

The Metes-and-Bounds Survey of Tracts 37 through 49  
Inclusive  
Township 8 South, Range 18 West  
Gila and Salt River Meridian, Arizona

CHAINS		
14.36	<p>N. 54° 04' W., on line 1 - 2, Tract 44.</p> <p>The point for Angle Point No. 2, Tract 44.</p> <p>Set an iron post, 28 ins. long, 2 1/2 ins. in diam., 23 ins. in the ground, with brass cap mkd.</p> <div style="text-align: center;">  <p>T8S R18W S 20 AP 2 / TR 44</p> <p>1970</p> </div> <hr/> <p>Thence, on line 2 - 3, Tract 44, along the arc of a curve, curve data:</p> <p>Chord bears N. 59° 26' W. Chord length 14.41 chs. distant Radius 77.13 chs. distant Length of arc 14.425 chs. distant</p> <p>At the end of the arc of the curve, Angle Point No. 3, Tract 44, which is identical with Angle Point No. 1, Tract 45, heretofore described.</p> <hr/> <p>S. 0° 25' E., on line 3 - 4, Tract 44, which is identical with line 1 - 11, Tract 45, and is identical with the section line between secs. 19 and 20.</p>	15.98
20.10	<p>The corner of secs. 19, 20, 29, and 30, heretofore described, which is designated to function for Angle Point No. 4, Tract 44 and Angle Point No. 11, Tract 45.</p> <hr/> <p>N. 89° 27' E., on line 4 - 1, Tract 44, which is identical with the section line between secs. 20 and 29.</p>	20.10
23.91	<p>The west 1/16 sec. cor. of secs. 20 and 29, which is designated to function for Corner No. 4, Parcel C of sec. 29, heretofore described.</p> <p>Continue with course and measurement of line 4 - 1, Tract 44, which is identical with line 4 - 3, Parcel C of sec. 29.</p> <p>Angle Point No. 1, Tract 44, which is identical with Corner No. 3, Parcel C of sec. 29, and the place of beginning.</p> <hr/> <p>Thence, with the survey of Tract 45</p> <p>From Angle Point No. 1, Tract 45, which is identical with Angle Point No. 3, Tract 44, heretofore described.</p> <p>Thence, on line 1 - 2, Tract 45, along the arc of a curve, curve data:</p>	23.91

112

The Metes-and-Bounds Survey of Tracts 37 through 49  
Inclusive  
Township 8 South, Range 18 West  
Gila and Salt River Meridian, Arizona

CHAINS		
	<p>Chord bears N. 68° 53' W. Chord length 11.03 chs. distant Radius 77.13 chs. distant Length of arc 11.04 chs. distant</p> <p>At the end of arc of the curve, Angle Point No. 2, Tract 45, heretofore described.</p> <hr/>	
6.48	<p>S. 89° 39.5' W., on line 2 - 3, Tract 45, which is identical with the east and west center line of the southeast quarter of sec. 19.</p> <p>Angle Point No. 3, Tract 45, heretofore described.</p> <hr/>	
4.13	<p>N. 57° 01' W., on line 3 - 4, Tract 45.</p> <p>Angle Point No. 4, Tract 45, heretofore described.</p> <hr/>	
0.125	<p>N. 0° 24' W., on line 4 - 5, Tract 45, which is identical with the north and south center line of the southeast quarter of sec. 19.</p> <p>Angle Point No. 5, Tract 45, heretofore described.</p> <hr/>	
	<p>Thence, on line 5 - 6, Tract 45, along the arc of a curve, curve data:</p> <p>Chord bears N. 85° 36' W. Chord length 13.395 chs. distant Radius 77.13 chs. distant Length of arc 13.41 chs. distant</p> <p>At the end of the arc of the curve, Angle Point No. 6, Tract 45, heretofore described.</p> <hr/>	
8.64	<p>S. 52° 07.5' W., on line 6 - 7, Tract 45, which is identical with line 8 - 7, Tract 43.</p> <p>Intersect the north and south center line of sec. 19, heretofore described.</p>	
32.025	<p>Angle Point No. 7, Tract 45, which is identical with Angle Point No. 7, Tract 43, heretofore described.</p> <hr/> <p>Thence, on line 7 - 8, Tract 45, which is identical with line 7 - 6, Tract 43, and along the arc of a curve, curve data:</p>	



The Metes-and-Bounds Survey of Tracts 37 through 49  
Inclusive  
Township 8 South, Range 18 West  
Gila and Salt River Meridian, Arizona

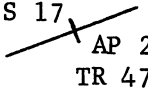
	CHAINS		
		<p>Chord bears S. 54° 16' W. Chord length 6.94 chs. distant Radius 98.49 chs. distant Length of arc 6.947 chs. distant</p> <p>At 1.937 chs. distant on this arc of the curve. Intersect the north and south center line of the southwest quarter of sec. 19, heretofore described.</p> <p>At the end of the arc of the curve, Angle Point No. 8, Tract 45, which is identical with Angle Point No. 6, Tract 43, heretofore described.</p> <hr/> <p>N. 89° 39' E., on line 8 - 9, Tract 45, which is identical with the section line between secs. 19 and 30.</p>	
	0.185	<p>Angle Point No. 9, Tract 45, which is identical with Corner No. 2, Parcel A and Corner No. 1, Parcel B of section 30, heretofore described.</p> <hr/> <p>Thence, on line 9 - 10, Tract 45, along the arc of a curve, curve data:</p> <p>Chord bears N. 89° 39' E. Chord length 62.235 chs. distant Radius 61.98 chs. distant Length of arc 65.20 chs. distant</p> <p>At 4.31 chs. distant on this arc of the curve. Intersect the north and south center line of the southwest quarter of sec. 19, heretofore described.</p> <p>At 25.48 chs. distant on this arc of the curve. Intersect the north and south center line of sec. 19, heretofore described.</p> <p>At the end of the arc of the curve, Angle Point No. 10, Tract 45, heretofore described.</p> <hr/> <p>N. 89° 39' E., on line 10 - 11, Tract 45, which is identical with the section line between secs. 19 and 30.</p>	
	2.185	<p>The corner of secs. 19, 20, 29, and 30, heretofore described, which is designated to function for Angle Point No. 11, Tract 45 and Angle Point No. 4, Tract 44.</p> <hr/> <p>N. 0° 25' W., on line 11 - 1, Tract 45, which is identical with line 4 - 3, Tract 44, and is identical with the section line between secs. 19 and 20.</p>	

114

The Metes-and-Bounds Survey of Tracts 37 through 49  
Inclusive  
Township 8 South, Range 18 West  
Gila and Salt River Meridian, Arizona

CHAINS		
15.98	<p>Angle Point No. 1, Tract 45, which is identical with Angle Point No. 3, Tract 44, and the place of beginning.</p> <hr/> <p>Thence, with the survey of Tract 46.</p> <p>From Angle Point No. 1, Tract 46, which is identical with Angle Point No. 3, Tract 39, heretofore described.</p> <p>S. 48° 32' W., on line 1 - 2, Tract 46.</p>	
42.14	<p>Angle Point No. 2, Tract 46, heretofore described.</p> <hr/> <p>S. 0° 47' E., on line 2 - 3, Tract 46, which is identical with the section line between secs. 15 and 16.</p>	
12.94	<p>The 1/4 sec. cor. of secs. 15 and 16, heretofore described.</p>	
19.20	<p>Angle Point No. 3, Tract 46, which is identical with Angle Point No. 3, Tract 40, heretofore described.</p> <hr/> <p>N. 52° 45' E., on line 3 - 4, Tract 46, which is identical with line 3 - 2, Tract 40.</p>	
8.07	<p>Angle Point No. 4, Tract 46, which is identical with Angle Point No. 2, Tract 40, heretofore described.</p> <hr/> <p>N. 48° 32' E., on line 4 - 5, Tract 46, which is identical with line 2 - 1, Tract 40.</p>	
2.43	<p>Intersect the east and west center line of sec. 15, the Witness Point of sec. 15, heretofore described.</p>	
22.94	<p>Angle Point No. 1, Tract 40, heretofore described.</p> <p>Continue with course and measurement of line 4 - 5, Tract 46 and along the northern boundary of lot 10, section 15.</p>	
44.71	<p>Angle Point No. 5, Tract 46, heretofore described.</p> <hr/> <p>N. 0° 27' W., on line 5 - 6, Tract 46, which is identical with the north and south center line of sec. 15.</p>	
12.83	<p>The 1/4 sec. cor. of secs. 10 and 15, heretofore described, which is designated to function for Angle Point No. 6, Tract 46.</p> <hr/>	

The Metes-and-Bounds Survey of Tracts 37 through 49  
Inclusive  
Township 8 South, Range 18 West  
Gila and Salt River Meridian, Arizona

CHAINS		
	<p>S. 88° 31' W., on line 6 - 1, Tract 46, which is identical with line 4 - 3, Tract 39, and is identical with the section line between sections 10 and 15.</p>	
8.515	<p>Angle Point No. 1, Tract 46, which is identical with Angle Point No. 3, Tract 39, and the place of beginning.</p>	
	<hr/> <p>Thence, with the survey of Tract 47.</p> <p>From Angle Point No. 1, Tract 47, heretofore described.</p> <p>S. 63° 16' W., on line 1 - 2, Tract 47.</p>	
44.37	<p>Intersect the north and south center line of sec. 17, heretofore described.</p>	
64.01	<p>The point for Angle Point No. 2, Tract 47</p> <p>Set an iron post, 28 ins. long, 2 1/2 ins. in diam., 23 ins. in the ground, with brass cap mkd.</p>	
	<div style="text-align: center;"> <p>T8S R18W S 17 AP 2 TR 47</p>  <p>1975</p> </div>	
	<hr/> <p>Thence, on line 2 - 3, Tract 47, along the arc of a curve, curve data:</p> <p>Chord bears S. 61° 10' W. Chord length 7.34 chs. distant Radius 98.49 chs. distant Length of arc 7.345 chs. distant</p> <p>At the end of the arc of the curve, Angle Point No. 3, Tract 47, which is identical with Angle Point No. 2, Tract 48, heretofore described.</p>	
3.60	<hr/> <p>N. 89° 30' E., on line 3 - 4, Tract 47, which is identical with line 2 - 1, Tract 48, and is identical with the section line between secs. 17 and 20.</p> <p>The west 1/16 sec. cor. of secs. 17 and 20, heretofore described.</p>	
23.67	<p>The 1/4 sec. cor. of secs. 17 and 20, heretofore described.</p>	
33.78	<p>Angle Point No. 4, Tract 47, which is identical with Angle Point No. 1, Tract 48, heretofore described.</p>	
	<hr/> <p>N. 63° 16' E., on line 4 - 5, Tract 47.</p>	

The Metes-and-Bounds Survey of Tracts 37 through 49  
 Inclusive  
 Township 8 South, Range 18 West  
 Gila and Salt River Meridian, Arizona

CHAINS	
33.52	Angle Point No. 5, Tract 47, heretofore described.
	<hr/> <p>N. 0° 24' W., on line 5 - 1, Tract 47, which is identical with the section line between secs. 16 and 17.</p>
5.18	The south 1/16 sec. cor. of secs. 16 and 17, heretofore described.
16.97	Angle Point No. 1, Tract 47, and the place of beginning.
	<hr/> <p>Thence, with the survey of Tract 48.</p> <p>From Angle Point No. 1, Tract 48, which is identical with Angle Point No. 4, Tract 47, heretofore described.</p> <p>S. 89° 30' W., on line 1 - 2, Tract 48, which is identical with line 4 - 3, Tract 47, and is identical with the section line between secs. 17 and 20.</p>
10.11	The 1/4 sec. cor. of secs. 17 and 20, heretofore described.
30.18	The west 1/16 sec. cor. of secs. 17 and 20, heretofore described.
33.78	Angle Point No. 2, Tract 48, which is identical with Angle Point No. 3, Tract 47, heretofore described.
	<hr/> <p>Thence, on line 2 - 3, Tract 48, along the arc of a curve, curve data:</p> <p>Chord bears S. 55° 33.5' W.              Chord length 11.80 chs. distant              Radius 98.49 chs. distant              Length of arc 11.81 chs. distant</p> <p>At the end of the arc of the curve, the point for Angle Point No. 3, Tract 48.</p> <p>Set an iron post, 28 ins. long, 2 1/2 ins. diam., 23 ins. in the ground, with brass cap mkd.</p> <div data-bbox="771 1997 922 2126" style="text-align: center;"> <p>T8S R18W              S 20              AP 3              TR 48</p> </div> <p>1975</p> <hr/>
	S. 52° 07.5' W., on line 3 - 4, Tract 48.
8.42	Angle Point No. 4, Tract 48, which is identical with Angle Point No. 1, Tract 43, heretofore described.

The Metes-and-Bounds Survey of Tracts 37 through 49  
Inclusive  
Township 8 South, Range 18 West  
Gila and Salt River Meridian, Arizona

117

CHAINS		
	S. 0° 25' E., on line 4 - 5, Tract 48, which is identical with line 1 - 11, Tract 43, and is identical with the section line between secs. 19 and 20.	
8.31	The north 1/16 sec. cor. of secs. 19 and 20, heretofore described.	
11.11	Angle Point No. 5, Tract 48, which is identical with Angle Point No. 11, Tract 43, heretofore described.	
4.71	N. 53° 00' E., on line 5 - 6, Tract 48, which is the boundary line between Tract 48 and lot 10 of sec. 20.  Angle Point No. 6, Tract 48, heretofore described.	
9.665	N. 52° 57' E., on line 6 - 7, Tract 48, which is identical with the northern boundary of lot 8 of sec. 20.  Angle Point No. 7, Tract 48, heretofore described.	
9.545	N. 63° 00' E., on line 7 - 8, Tract 48, and continue along the northern boundary of lot 8 of sec. 20.  Angle Point No. 8, Tract 48, heretofore described.	
4.64	N. 63° 01' E., on line 8 - 9, Tract 48, which is identical with the northern boundary of lot 6 of sec. 20.  Angle Point No. 9, Tract 48, heretofore described.	
	Thence, on line 9 - 10, Tract 48, along the arc of a curve, curve data:  Chord bears S. 85° 06' E. Chord length 4.12 chs. distant Radius 14.62 chs. distant Length of arc 4.13 chs. distant	
	At the end of the arc of the curve, Angle Point No. 10, Tract 48, heretofore described.	
3.50	S. 77° 00' E., on line 10 - 11, Tract 48, continue along the northern boundary of lot 6 of sec. 20.  Angle Point No. 11, Tract 48, heretofore described.	

118

The Metes-and-Bounds Survey of Tracts 37 through 49  
Inclusive  
Township 8 South, Range 18 West  
Gila and Salt River Meridian, Arizona

CHAINS	
	N. 63° 16' E., on line 11 - 1, Tract 48, which is identical with the northern boundary of lot 14 of sec. 20.
9.395	Intersect the north and south center line of sec. 20, heretofore described.
	Continue with course and measurement of line 11 - 1, Tract 48, and along the northern boundary of lot 13 of sec. 20.
20.67	Angle Point No. 1, Tract 48, which is identical with Angle Point No. 4, Tract 47, and the place of beginning.
	<hr/> Thence, with the survey of Tract 49
	Beginning at the north 1/16 sec. cor. of secs. 29 and 30, which is designated to function for Angle Point No. 1, Tract 49.
	S. 0° 26' E., on line 1 - 2, Tract 49, which is identical with the section line between secs. 29 and 30.
20.015	The 1/4 sec. cor. of secs. 29 and 30, which is designated to function for Angle Point No. 2, Tract 49.
	<hr/> N. 89° 28' E., on line 2 - 3, Tract 49, which is identical with the east and west center line of sec. 29.
20.11	The center-west 1/16 sec. cor. of sec. 29, which is designated to function for Angle Point No. 3, Tract 49.
	<hr/> N. 0° 27' W., on line 3 - 4, Tract 49, which is identical with the north and south center line of the northwest quarter of sec. 29.
12.74	Angle Point No. 4, Tract 49.
	<hr/> S. 89° 24.5' W., on line 4 - 5, Tract 49.
9.83	The point for Angle Point No. 5, Tract 49.
	Set an iron post, 28 ins. long, 2 1/2 ins. diam., 23 ins. in the ground, with brass cap mkd.
	<p style="text-align: center;">T8S R18W AP 5   S 29 TR 49</p> <p style="text-align: center;">1981</p> <hr/>
	N. 0° 26.5' W., on line 5 - 6, Tract 49.

The Metes-and-Bounds Survey of Tracts 37 through 49  
 Inclusive  
 Township 8 South, Range 18 West  
 Gila and Salt River Meridian, Arizona

<p>CHAINS</p> <p>7.275</p> <p>10.28</p>	<p>Angle Point No. 6, Tract 49.</p> <hr/> <p>S. 89° 24' W., on line 6 - 1, Tract 49, which is identical with the east and west center line of the northwest quarter of sec. 29.</p> <p>The north 1/16 sec. cor. of secs. 29 and 30, which is designated to function for Angle Point No. 1, Tract 49, and the place of beginning.</p> <hr/> <p style="text-align: center;">GENERAL DESCRIPTION</p> <p>The land area within these surveys is nearly level to gently rolling, with the exception of the section line between sections 17 and 18 and the north half of section 17, which is rough and broken. Sections 10 and 17 has a drainage to the southeast; thence, the remaining area has a drainage to the southwest. The soil consists of sandy clay loam; the land area is under cultivation, with the exception of the federally controlled lands, which are undeveloped; with French tamarish, mesquite and paloverde trees, undergrowth, young trees, cacti, arrow weed, and creosote brush (shrub).</p> <p>Improvements located throughout the area, are: The Wellton Canal, and numerous canals and laterals for irrigation and/or drainage purposes; Yuma County and farm roads.</p> <hr/>	
---	--	--

UNITED STATES  
DEPARTMENT OF THE INTERIOR  
BUREAU OF LAND MANAGEMENT

120

FIELD ASSISTANTS

NAMES	CAPACITY
Marvin T. Koppang	Cadastral Surveyor
Victor E. Templeton	Surveying Aid
Dale E. Phillips	Surveying Aid
Gene J. Davis	Surveying Aid
John D. Robinson	Surveying Aid
Neil K. Hull	Surveying Aid
Norman Q. Hull	Surveying Aid
Bryant H. Twist	Surveying Aid
Manuel V. Almodova	Surveying Aid
Philip E. Darley	Surveying Aid
Jerold L. Peterson	Surveying Aid
Eric A. Werner	Surveying Aid
Lewis J. Scheeler	Surveying Aid
Cruz D. Almanza	Surveying Aid
Thomas E. Casinger	Cadastral Surveyor
Regina R. Lefort	Cadastral Surveyor
Kevin J. Curtis	Surveying Aid
Barbara L. Heth	Surveying Aid



CERTIFICATE OF SURVEY

~~XX~~ (We), Ray Harpin, Douglas A. Cody and Paul J. Fisher , HEREBY CERTIFY upon honor that, in pursuance of special instructions bearing date of the 14th day of October , 1969 , ~~XXXXXX~~ Supplemental Special Instructions dated November 20, 1969, September 5, 1979 and October 20, 1980, (We) have dependently resurveyed a portion of the east and west boundaries, a portion of the subdivisional lines, and a portion of the subdivision lines within a number of sections; surveyed a portion of the subdivision lines and the metes-and-bounds survey of lots and/or Parcels within a number of sections, and the metes-and-bounds survey of Tracts 37 through 49 inclusive, Township 8 South, Range 18 West,

of the Gila and Salt River Meridian, in the State of Arizona , which are represented in the foregoing field notes as having been executed by ~~XX~~ (us) and under ~~XXX~~ (our) direction; and that said survey has been made in strict conformity with said special instructions, the Manual of Instructions for the Survey of the Public Lands of the United States, and in specific manner described in the foregoing field notes.

June 30, 1981  
 \_\_\_\_\_  
 (Date)  
 June 30, 1981  
 \_\_\_\_\_  
 (Date)  
 June 30, 1981  
 \_\_\_\_\_  
 (Date)

*Ray Harpin*  
 \_\_\_\_\_  
 (Cadastral Surveyor)  
*Paul J. Fisher*  
 \_\_\_\_\_  
 (Cadastral Surveyor)  
*Douglas A. Cody*  
 \_\_\_\_\_  
 (Cadastral Surveyor)

CERTIFICATE OF APPROVAL

BUREAU OF LAND MANAGEMENT  
 Denver, Colorado

The foregoing field notes of the dependent resurvey of a portion of the east and west boundaries, a portion of the subdivisional lines, and a portion of the subdivision lines within a number of sections; the survey of a portion of the subdivision lines and the metes-and-bounds survey of lots and/or Parcels within a number of sections, and the metes-and-bounds survey of Tracts 37 through 49 inclusive, Township 8 South, Range 18 West, of the Gila and Salt River Meridian, Arizona

executed by Ray Harpin, Douglas A. Cody and Paul J. Fisher, Cadastral Surveyors having been critically examined and found correct, are hereby approved.

NOV 23 1981  
 \_\_\_\_\_  
 (Date)

*Ray S. Speight*  
 \_\_\_\_\_  
 ACTING (Chief, Cadastral Survey Examination and Approval Staff)

CERTIFICATE OF TRANSCRIPT

I CERTIFY That the foregoing transcript of the field notes of the above-described surveys in \_\_\_\_\_, is a true copy of the original field notes.

\_\_\_\_\_  
 (Date)

\_\_\_\_\_  
 (Chief, Cadastral Survey Examination and Approval Staff)