

Form 9600-9
(December 1979)
(formerly 9180-6)

UNITED STATES
DEPARTMENT OF THE INTERIOR
BUREAU OF LAND MANAGEMENT

ORIGINAL

FIELD NOTES

of the

Dependent Resurvey

of the

North and East Boundaries

of

Township 2 South, Range 4 East

Of the Gila and Salt River Meridian,

In the State of Arizona

EXECUTED BY

John P. Bennett, Cadastral Surveyor

Under special instructions dated June 13, 19 83, approved June 13, 1983

, which provided for the surveys included under ~~US~~ Survey/Group
Number 644, and assignment instructions dated June 13, 19 83.

Survey commenced June 27, 19 83

Survey completed July 28, 19 83

INDEX DIAGRAM

Township 2 South, Range 4 East,

46 6	43 5	42 40 5	39 37 4	36 33 8	32 30 2	29 25 24 1	21
7	8	9	10	11	12	17	20
18	17	16	15	14	13	16	14
19	20	21	22	23	24	13	10
30	29	28	27	26	25	9	7
31	32	33	34	35	36	6	3

T 2 S, R 4 E, Gila and Salt River Mer., Arizona

CHAINS

The following field notes are those of the dependent resurvey of the west boundary of Township 2 South, Range 5 East, and the south boundary of Township 1 South, Range 4 East (identical with portions of the north and east boundaries of the Gila River Indian Reservation), Gila and Salt River Meridian, Arizona.

The south boundary of Township 1 South, Range 4 East, was surveyed by W.F. Ingalls in 1868. The west boundary of Township 2 South, Range 5 East, was surveyed by D. Drummond in 1891. G.P. Harrington and R.A. Farmer resurveyed these boundaries in 1910-1912. Township 2 South, Range 4 East was subdivided in 1911 by G.P. Harrington.

The survey was executed in accordance with the specifications as set forth in the Manual of Surveying Instructions, 1973, and the Special Instructions for Group No. 644, Arizona, dated June 13, 1983.

The direction of lines of this survey were determined by altitude observations on the sun. Angles and distances were measured with a Zeiss Elta 46 electronic instrument.

Prior to restoration of any corners, retracements of the previous surveys were performed and a diligent search made to identify evidence of all previously established corner monuments. Identified corners are remonumented in their original positions; where available, collateral evidence is used to reestablish obliterated corners; and lost corners are reestablished by proportionate measure.

The geographic position of the southeast corner of T 2 S, R 4 E, as determined from a tie to U.S.C.&G.S. triangulation station "GOODYEAR 2", is as follows:

Latitude: 33°12'16.76" N Longitude: 111°53'32.39" W

The mean magnetic declination is 14° E.

Dependent Resurvey of the West Bdy.
T 2 S, R 5 E, Gila and Salt River Mer., Arizona

Reestablishment of the Resurvey Executed by
G.P. Harrington and R.A. Farmer in 1910-1912

Beginning at the SW cor. of T 2 S, R 5 E, accepted in the 1976 resurvey of the N bdy. of T 3 S, R 5 E, by Terrence O. Nickerson, Cadastral Surveyor, monumented with an aluminum tablet, 1 in. diam., set in a concrete base, 10 ins. diam., projecting 2 ins. above ground, with disc mkd. as described in the official record. This cor. is not remonumented.

from which

The center of an irrigation pump, over a well,
bears N 51°35' W, 124 lks. dist.

A BLM shiner, mkd. RM 1983, in a power pole,
bears N 22°13' W, 117 lks. dist., lines
extend N only.

N 0°10' W, on the W bdy. of sec. 31, identical with a
portion of the E bdy. of the Gila River Indian
Reservation.

Dependent Resurvey of the West Bdy.
T 2 S, R 5 E, Gila and Salt River Mer., Arizona

CHAINS

Along the E edge of Price Road, improved dirt.

0.50 Center of Hunt Highway, improved dirt, bears E only.

7.62 The cor. of secs. 1 and 36, Tps. 2 and 3 S, Rs. 4 E only, monumented with an open end iron pipe, 3 ins. diam., set 18 ins. below surface of Price Road by Maricopa County Highway Department in 1969 and is accepted as a careful and faithful reestablishment of the position of the cor.

At the cor. point

Set an aluminum post, 8 ins. long, 1 in. diam., in the center and flush with the top of the existing iron pipe, with cap mkd.

T2S	
R4E	
S36	T2S
S 1	R5E
T3S	S31
1983	

from which

A monument, 30 ins. long, composed of an iron pipe, 25 ins. long, 2½ ins. diam., bonded to a magnetic poly breakaway base, set 28 ins. in the ground, for a reference monument, bears S 49°11' W, 76.6 lks. dist., with brass cap mkd. T3S R4E S1 RM 50.55 FT 1983, and an arrow pointing to the cor. Drove a steel fence post alongside the RM.

A monument, 30 ins. long, composed of an iron pipe, 25 ins. long, 2½ ins. diam., bonded to a magnetic poly breakaway base, set 28 ins. in the ground, for a reference monument, bears N 55°52' W, 70.6 lks. dist., with brass cap mkd. T2S R4E S36 RM 46.6 FT 1983, and an arrow pointing to the cor. Drove a steel fence post alongside the RM.

Cor. is located 20 lks. E of the center of Price Road, improved dirt, bears N and S.

N 0°11' W, beginning new measurement.

20.00 Point for the S 1/16 sec. cor. of sec. 36, T 2 S, R 4 E only, at proportionate dist., the rusted remains of the original concrete filled iron post, 20 ins. long, 1 in. diam., was found lying loose in road fill near the cor. point.

Set a monument, 30 ins. long, composed of an iron post, 25 ins. long, 2½ ins. diam., bonded to a magnetic poly breakaway base, 12 ins. below surface, with brass cap mkd.

	T2S	
	R4E	R5E
S 1/16	S36	
1983		

from which

Dependent Resurvey of the West Bdy.
T 2 S, R 5 E, Gila and Salt River Mer., Arizona

CHAINS

An aluminum post, 28 ins. long, 1 in. diam., set 27 ins. in the ground, for a reference monument, bears S 49°15' W, 78.3 lks. dist., with cap mkd. T2S R4E S 1/16 S36 RM 51.66 FT 1983, and an arrow pointing to the cor. Drove a steel fence post alongside the RM.

An aluminum post, 30 ins. long, 1 in. diam., set 29 ins. in the ground, for a reference monument, bears N 54°48' W, 73 lks. dist., with cap mkd. T2S R4E S 1/16 S36 RM 48.15 FT 1983, and an arrow pointing to the cor. Drove a steel fence post alongside the RM.

Cor. is located 30 lks. E of the center of Price Road, improved dirt, bears N and S.

32.46

The $\frac{1}{4}$ sec. cor. of sec. 31, monumented with a granite stone, 12 x 10 x 5 ins., mkd. $\frac{1}{4}$ on W face, and X on top, with a copper nail set in its center, set 8 ins. below surface, alongside the remains of a wood post, and is accepted as a careful and faithful reestablishment of the position of the cor.

Set a monument, 30 ins. long, composed of an iron post, 25 ins. long, 2 $\frac{1}{2}$ ins. diam., bonded to a magnetic poly breakaway base, 12 ins. below surface, with brass cap mkd.

T2S
R4E | R5E
 | $\frac{1}{4}$ S31
 1983

from which

A monument, 30 ins. long, composed of an iron pipe, 25 ins. long, 2 $\frac{1}{2}$ ins. diam., bonded to a magnetic poly breakaway base, set 28 ins. in the ground, for a reference monument, bears S 56°08' W, 73.8 lks. dist., with brass cap mkd. RM 48.73 FT 1983, and an arrow pointing to the cor. Drove a steel fence post alongside the RM.

A BLM shiner, mkd. RM 1983, in a power pole, bears N 27°11' W, 109.6 lks. dist., lines bear N and S.

Deposit the mkd. stone alongside the cor. monument.

Cor. is located 30 lks. E of the center of Price Road, improved dirt, bears N and S.

N 0°28' W, beginning new measurement.

7.55

Point for the $\frac{1}{4}$ sec. cor. of sec. 36, T 2 S, R 4 E only, at proportionate dist.; there is no remaining evidence of the original cor.

Set a monument, 30 ins. long, composed of an iron post, 25 ins. long, 2 $\frac{1}{2}$ ins. diam., bonded to a magnetic poly breakaway base, 12 ins. below surface, with brass cap mkd.

Dependent Resurvey of the West Bdy.
T 2 S, R 5 E, Gila and Salt River Mer., Arizona

CHAINS

T2S
R4E | R5E
¼ S36 |
1983

from which

A monument, 30 ins. long, composed of an iron pipe, 25 ins. long, 2½ ins. diam., bonded to a magnetic poly breakaway base, set 28 ins. in the ground, for a reference monument, bears S 57°25' W, 69.3 lks. dist., with brass cap mkd. T2S R4E ¼ S36 RM 45.76 FT 1983, and an arrow pointing to the cor. Drove a steel fence post alongside the RM.

A monument, 30 ins. long, composed of an iron pipe, 25 ins. long, 2½ ins. diam., bonded to a magnetic poly breakaway base, set 28 ins. in the ground, for a reference monument, bears N 59°20' W, 68.1 lks. dist., with brass cap mkd. T2S R4E ¼ S36 RM 44.95 FT 1983, and an arrow pointing to the cor. Drove a steel fence post alongside the RM.

Cor. is located 30 lks. E of the center of Price Road, improved dirt, bears N and S.

27.57 Point for the N 1/16 sec. cor. of sec. 36, T 2 S, R 4 E, at proportionate dist.; there is no remaining evidence of the original cor.

Set a monument, 30 ins. long, composed of an iron post, 25 ins. long, 2½ ins. diam., bonded to a magnetic poly breakaway base, 29 ins. in the ground, with brass cap mkd.

T2S
R4E | R5E
N 1/16 S36 |
1983

Drove a steel fence post alongside the cor.

from which

A monument, 30 ins. long, composed of an iron pipe, 25 ins. long, 2½ ins. diam., bonded to a magnetic poly breakaway base, set 28 ins. in the ground, for a reference monument, bears S 57°12' W, 61.7 lks. dist., with brass cap mkd. T2S R4E N 1/16 S36 RM 40.69 FT 1983, and an arrow pointing to the cor. Drove a steel fence post alongside the RM.

A monument, 30 ins. long, composed of an iron pipe, 25 ins. long, 2½ ins. diam., bonded to a magnetic poly breakaway base, set 28 ins. in the ground, for a reference monument, bears N 66°05' W, 55.6 lks. dist., with brass cap mkd. T2S R4E N 1/16 S36 RM 36.69 FT 1983, and an arrow pointing to the cor. Drove a steel fence post alongside the RM.

Dependent Resurvey of the West Bdy.
T 2 S, R 5 E, Gila and Salt River Mer., Arizona

CHAINS					
39.95	<p>Cor. is located 27 lks. E of the center of Price Road, improved dirt, bears N and S, and 38 lks. W of the center of a paved road, bears N and S..</p> <p>The cor. of secs. 30 and 31 only, monumented with an aluminum tablet, 1 3/8 ins. diam., set in a concrete base, 8 ins. diam., projecting 2 ins. above ground, with tablet mkd.</p> <div style="text-align: center;"> <p>T2S R5E</p> <table style="margin: auto;"> <tr> <td style="border-right: 1px solid black; padding-right: 5px;">36</td> <td style="padding-left: 5px;">30</td> </tr> <tr> <td style="border-right: 1px solid black; padding-right: 5px;"></td> <td style="padding-left: 5px;">31</td> </tr> </table> <p>SE COR</p> </div> <p>This monument is of unknown origin and is accepted as a careful and faithful reestablishment of the position of the cor., this cor. is not remonumented.</p> <p>from which</p> <p style="padding-left: 40px;">A BLM shiner, mkd. RM 1983, in a power pole, bears S 54°55' E, 85.4 lks. dist., lines bear E and W.</p> <p style="padding-left: 40px;">An aluminum post, 28 ins. long, 1 in. diam., set 26 ins. in the ground, for a reference monument, bears S 36°35' W, 62.2 lks. dist., with cap mkd. RM 41.07 FT 1983, and an arrow pointing to the cor. Drove a steel fence post alongside the RM.</p> <p>Cor. is located along the E edge of Price Road, improved dirt, bears N and S.</p>	36	30		31
36	30				
	31				
7.62	<p>N 0°16' E, on the W bdy. of sec. 30, identical with a portion of the E bdy. of the Gila River Indian Reservation.</p> <p>Along E edge of Price Road, improved dirt.</p> <p>The cor. of secs. 25 and 36, T 2 S, R 4 E only, monumented with a brass tablet, set in a concrete base, within a monument box, 8 ins. below surface of road, mkd. MARICOPA COUNTY HWY DEPT, and is accepted as a careful and faithful reestablishment of the position of the cor., this cor. is not remonumented.</p> <p>from which</p> <p style="padding-left: 40px;">An aluminum post, 28 ins. long, 1 in. diam., set 26 ins. in the ground, for a reference monument, bears S 39°09' W, 66.2 lks. dist., with cap mkd. T2S R4E S36 RM 43.66 FT 1983, and an arrow pointing to the cor.</p> <p style="padding-left: 40px;">The center of an irrigation pump, over a well, bears N 56°40' W, 128 lks. dist.</p> <p>Cor. is located in center of Riggs Road, asphalt surfaced, bears E and W, on the eastern edge of Price Road.</p> <hr style="width: 20%; margin: 10px auto;"/> <p>N 0°12' E, beginning new measurement.</p>				
19.99	<p>Point for the S 1/16 sec. cor. of sec. 25, T 2 S, R 4 E only, at proportionate dist.; there is no remaining evidence of the original cor.</p>				

Dependent Resurvey of the West Bdy.
T 2 S, R 5 E, Gila and Salt River Mer., Arizona

CHAINS

Set a monument, 30 ins. long, composed of an iron post, 25 ins. long, 2½ ins. diam., bonded to a magnetic poly breakaway base, 12 ins. below surface, with brass cap mkd.

T2S
R4E | R5E
S 1/16 S25 |
1983

from which

A BLM shiner, mkd. RM 1983, in a power pole, bears S 76°09' W, 54.7 lks. dist., lines bear N and S.

An aluminum post, 28 ins. long, 1 in. diam., set 26 ins. in the ground, for a reference monument, bears N 56°24' W, 80.8 lks. dist., with cap mkd. T2S R4E S 1/16 S25 RM 53.35 FT 1983, and an arrow pointing to the cor. Drove a steel fence post alongside the RM.

Cor. is located 28 lks. E of the center of Price Road, improved dirt, bears N and S, and 28 lks. W of the center of a paved road, bears N and S.

32.06

The ¼ sec. cor. of sec. 30, monumented with a rebar, 24 ins. long, 1 in. diam., set 6 ins. below surface and over a granite stone, 12 x 8 x 5 ins., mkd. ¼ on W face and X on top, and is accepted as the best available evidence of the position of the cor.

At the cor. point

Set a monument, 30 ins. long, composed of an iron post, 25 ins. long, 2½ ins. diam., bonded to a magnetic poly breakaway base, 12 ins. below surface, with brass cap mkd.

T2S
R4E | R5E
¼ S30
1983

from which

An aluminum post, 28 ins. long, 1 in. diam., set 26 ins. in the ground, for a reference monument, bears N 89°26' E, 82.8 lks. dist., with cap mkd. T2S R5E ¼ S30 RM 54.65 FT 1983, and an arrow pointing to the cor, RM is located at cor. of chain link fence, extends E and S.

An aluminum post, 28 ins. long, 1 in. diam., set 26 ins. in the ground, for a reference monument, bears N 59°16' W, 83.6 lks. dist., with cap mkd. RM 55.19 FT 1983, and an arrow pointing to the cor. Drove a steel fence post alongside the RM.

Deposit the rebar and mkd. stone alongside the cor. monument.

Dependent Resurvey of the West Bdy.
T 2 S, R 5 E, Gila and Salt River Mer., Arizona

	CHAINS														
		<p>Cor. is located 40 lks. E of the center of Price Road, improved dirt, bears N and S, and 25 lks. W of the center of a paved road, bears S only.</p> <p style="text-align: center;">_____</p> <p>N 0°20' W, beginning new measurement.</p>													
	7.92	<p>Point for the $\frac{1}{4}$ sec. cor. of sec. 25, T 2 S, R 4 E only, at proportionate dist.; there is no remaining evidence of the original cor.</p> <p>Set a monument, 30 ins. long, composed of an iron post, 25 ins. long, $2\frac{1}{2}$ ins. diam., bonded to a magnetic poly breakaway base, 12 ins. below surface, with brass cap mkd.</p> <div style="text-align: center;"> <table border="0"> <tr><td></td><td>T2S</td><td></td></tr> <tr><td></td><td>R4E R5E</td><td></td></tr> <tr><td>$\frac{1}{4}$</td><td>S25</td><td> </td></tr> <tr><td></td><td>1983</td><td></td></tr> </table> </div> <p>from which</p> <p>A monument, 30 ins. long, composed of an iron pipe, 25 ins. long, $2\frac{1}{2}$ ins. diam., bonded to a magnetic poly breakaway base, set 28 ins. in the ground, for a reference monument, bears S 83°40' W, 70.8 lks. dist., with brass cap mkd. RM 46.7 FT 1983, and an arrow pointing to the cor. Drove a steel fence post alongside the RM.</p> <p>An aluminum post, 28 ins. long, 1 in. diam., set 24 ins. in the ground, for a reference monument, bears N 22°48' W, 163.4 lks. dist., with cap mkd. RM 107.88 FT 1983, and an arrow pointing to the cor. Drove a steel fence post alongside the RM.</p> <p>From this point, an open end iron pipe, 1 in. diam., 6 ins. below surface and alongside the remains of a wood fence post, bears S 87°20' W, 54 lks. dist. This monument is of unknown origin and is not utilized in the course of this survey.</p> <p>Cor. is located 20 lks E of the center of Price Road, improved dirt, bears N and S.</p>		T2S			R4E R5E		$\frac{1}{4}$	S25			1983		
	T2S														
	R4E R5E														
$\frac{1}{4}$	S25														
	1983														
	27.91	<p>Point for the N $\frac{1}{16}$ sec. cor. of sec. 25, T 2 S, R 4 E only, at proportionate dist.; there is no remaining evidence of the original cor.</p> <p>Set a monument, 30 ins. long, composed of an iron post, 25 ins. long, $2\frac{1}{2}$ ins. diam., bonded to a magnetic poly breakaway base, 15 ins. below surface, with brass cap mkd.</p> <div style="text-align: center;"> <table border="0"> <tr><td></td><td>T2S</td><td></td></tr> <tr><td></td><td>R4E R5E</td><td></td></tr> <tr><td>N 1/16</td><td>S25</td><td> </td></tr> <tr><td></td><td>1983</td><td></td></tr> </table> </div> <p>from which</p>		T2S			R4E R5E		N 1/16	S25			1983		
	T2S														
	R4E R5E														
N 1/16	S25														
	1983														

Dependent Resurvey of the West Bdy.
T 2 S, R 5 E, Gila and Salt River Mer., Arizona

CHAINS

A monument, 30 ins. long, composed of an iron pipe, 25 ins. long, 2½ ins. diam., bonded to a magnetic poly breakaway base, set 28 ins. in the ground, for a reference monument, bears S 56°52' W, 88.4 lks. dist., with brass cap mkd. T2S R4E N 1/16 S25 RM 58.37 FT 1983, and an arrow pointing to the cor. Drove a steel fence post alongside the RM.

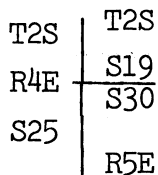
A BLM shiner, mkd. RM 1983, in a power pole, bears N 89°59' W, 53.5 lks. dist., lines bear N, S and W.

40.04

The cor. of secs. 19 and 30, monumented with an iron rod, 11 ins. long, ½ in. diam., set 6 ins. below surface and over a granite stone, 16 x 8 x 6 ins., set 24 ins. below surface, mkd. with 4 grooves on N face, 6 grooves on E face, 2 grooves on S face, and X on top.

At the cor. point

Set a monument, 30 ins. long, composed of an iron post, 25 ins. long, 2½ ins. diam., bonded to a magnetic poly breakaway base, 24 ins. below surface, with brass cap mkd.



1983

from which

A BLM shiner, mkd. RM 1983, in a power pole, bears S 20°40' W, 140.9 lks. dist., lines bear N and S.

An aluminum post, 36 ins. long, ¾ in. diam., set 34 ins. in the ground, for a reference monument, bears N 53°02' W, 75.5 lks. dist., with cap mkd. RM 49.85 FT 1983, and an arrow pointing to the cor. Drove a steel fence post alongside the RM.

Deposit the steel rod and mkd. stone alongside the cor. monument.

Cor. is located 30 lks. NE of the center of the intersection of Price Road, bears N and S, and Chandler Heights Road, unimproved dirt, bears E only.

N 0°18' W, on the W bdy. of sec. 19, identical with a portion of the E bdy. of Gila River Indian Reservation.

Along W edge of a cultivated field.

7.84

The cor. of secs. 24 and 25, T 2 S, R 4 E only, monumented with a well shaft, 2 ins. diam., projecting 10 ins. above ground, in a concrete base, and is accepted as a careful and faithful reestablishment of the position of the cor. This cor. is not remonumented.

Dependent Resurvey of the West Bdy.
T 2 S, R 5 E, Gila and Salt River Mer., Arizona

CHAINS

from which

An aluminum post, 36 ins. long, $\frac{3}{4}$ in. diam., set 32 ins. in the ground, for a reference monument, bears S 69°44' W, 68.1 lks. dist., with cap mkd. T2S R4E S25 RM 44.95 FT 1983, and an arrow pointing to the cor. Drove a steel fence post alongside the RM.

A monument, 30 ins. long, composed of an iron pipe, 25 ins. long, 2½ ins. diam., bonded to a magnetic poly breakaway base, set 28 ins. in the ground, for a reference monument, bears N 58°33' W, 60.3 lks. dist., with brass cap mkd. T2S R4E S24 RM 39.8 FT 1983, and an arrow pointing to the cor. RM is located at a fence cor., fence extends N only.

Cor. is located 27 lks. E of the center of Price Road, improved dirt, bears N and S, and on W edge of cultivated field.

N 0°24' W, beginning new measurement.

20.02 The S 1/16 sec. cor. of sec. 24, T 2 S, R 4 E only, monumented with an open end pipe, 18 ins. long, $\frac{3}{4}$ in. diam., set 48 ins. below surface, and is accepted as a careful and faithful reestablishment of the position of the cor.

At the cor. point

Set a monument, 30 ins. long, composed of an iron post, 25 ins. long, 2½ ins. diam., bonded to a magnetic poly breakaway base, 28 ins. in the ground, with brass cap mkd.

	T2S	
	R4E	R5E
S 1/16	S24	
		1983

from which

A BLM shiner, mkd. RM 1983, in a power pole, bears S 72°03' W, 47 lks. dist., lines bear N and S.

An aluminum post, 36 ins. long, $\frac{3}{4}$ in. diam., set 33 ins. in the ground, for a reference monument, bears N 60°15' W, 63.2 lks. dist., with cap mkd. T2S R4E S 1/16 S24 RM 41.69 FT 1983, and an arrow pointing to the cor. Drove a steel fence post alongside the RM.

Deposit the open end pipe in the cor. monument and set a steel fence post alongside.

Cor. is located 27 lks. E of the center of Price Road, improved dirt, bears N and S, and on W edge of a cultivated field.

N 0°20' W, beginning new measurement.

Dependent Resurvey of the West Bdy.
T 2 S, R 5 E, Gila and Salt River Mer., Arizona

CHAINS		
12.27	<p>Point for the $\frac{1}{4}$ sec. cor. of sec. 19, determined by means of a broken bdy. adjustment; there is no remaining evidence of the cor.</p> <p>At the cor. point</p> <p>Set a monument, 30 ins. long, composed of an iron post, 25 ins. long, $2\frac{1}{2}$ ins. diam., bonded to a magnetic poly breakaway base, 12 ins. below surface, with brass cap mkd.</p> <div style="text-align: center;"> <p>T2S R4E R5E $\frac{1}{4}$ S19 1983</p> </div> <p>from which</p> <p>A monument, 30 ins. long, composed of an iron pipe, 25 ins. long, $2\frac{1}{2}$ ins. diam., bonded to a magnetic poly breakaway base, set 30 ins. in the ground, for a reference monument, bears S $60^{\circ}34'$ W, 61.3 lks. dist., with brass cap mkd. RM 40.48 FT 1983, and an arrow pointing to the cor. Drove a steel fence post alongside the RM.</p> <p>A monument, 30 ins. long, composed of an iron pipe, 25 ins. long, $2\frac{1}{2}$ ins. diam., bonded to a magnetic poly breakaway base, set 30 ins. in the ground, for a reference monument, bears N $74^{\circ}56'$ W, 57.2 lks. dist., with brass cap mkd. RM 37.78 FT 1983, and an arrow pointing to the cor. Drove a steel fence post alongside the RM.</p> <p>Cor. is located 25 lks. E of the center of Price Road, improved dirt, bears N and S, and on the N edge of a dirt road bearing E only.</p> <hr style="width: 20%; margin: 10px auto;"/> <p>N $0^{\circ}16'$ W, beginning new measurement.</p>	
7.73	<p>Point for the $\frac{1}{4}$ sec. cor. of sec. 24, T 2 S, R 4 E only, at proportionate dist.; there is no remaining evidence of the original cor.</p> <p>Set a monument, 30 ins. long, composed of an iron post, 25 ins. long, $2\frac{1}{2}$ ins. diam., bonded to a magnetic poly breakaway base, 28 ins. in the ground, with brass cap mkd.</p> <div style="text-align: center;"> <p>T2S R4E R5E $\frac{1}{4}$ S24 1983</p> </div> <p>from which</p> <p>An aluminum post, 36 ins. long, $\frac{3}{4}$ in. diam., set 34 ins. in the ground, for a reference monument, bears S $73^{\circ}10'$ W, 58.3 lks. dist., with cap mkd. T2S R4E $\frac{1}{4}$ S24 RM 38.50 FT 1983, and an arrow pointing to the cor. Drove a steel fence post alongside the RM.</p>	

Dependent Resurvey of the West Bdy.
T 2 S, R 5 E, Gila and Salt River Mer., Arizona

	CHAINS																		
		<p>An aluminum post, 36 ins. long, $\frac{3}{4}$ in. diam., set 34 ins. in the ground, for a reference monument, bears N 61°12' W, 63.5 lks. dist., with cap mkd. T2S R4E $\frac{1}{4}$ S24 RM 41.88 FT 1983, and an arrow pointing to the cor. Drove a steel fence post alongside the RM.</p> <p>Set a steel fence post alongside the cor. monument.</p> <p>From this point, a geared axle, set flush with the center of Price Road, improved dirt, bears N 47°22' W, 36 lks. dist. This monument is of unknown origin and is not utilized in the course of this survey.</p> <p>Cor. is located on the W edge of a cultivated field.</p>																	
27.73		<p>The N 1/16 sec. cor. of sec. 24, T 2 S, R 4 E only, monumented with an open end galvanized pipe, $\frac{3}{4}$ in. diam., set 30 ins. below surface, and is accepted as a careful and faithful reestablishment of the position of the cor.</p> <p>At the cor. point</p> <p>Set a monument, 30 ins. long, composed of an iron post, 25 ins. long, $2\frac{1}{2}$ ins. diam., bonded to a magnetic poly breakaway base, 28 ins. in the ground, over the existing open end pipe, with brass cap mkd.</p> <div style="text-align: center;"> <table border="0"> <tr> <td></td> <td></td> <td>T2S</td> <td></td> </tr> <tr> <td></td> <td>R4E</td> <td> </td> <td>R5E</td> </tr> <tr> <td>N 1/16</td> <td>S24</td> <td> </td> <td></td> </tr> <tr> <td></td> <td></td> <td></td> <td>1983</td> </tr> </table> </div> <p>from which</p> <p>An aluminum post, 36 ins. long, $\frac{3}{4}$ in. diam., set 33 ins. in the ground, for a reference monument, bears S 54°30' W, 69.1 lks. dist., with cap mkd. T2S R4E N 1/16 S24 RM 45.6 FT 1983, and an arrow pointing to the cor. Drove a steel fence post alongside the RM.</p> <p>A BLM shiner, mkd. RM 1983, in a power pole, bears N 39°51' W, 71.4 lks. dist., lines bear N and S.</p> <p>Set a steel fence post alongside the cor. monument.</p> <p>Cor. is located 32 lks. E of the center of Price Road, improved dirt, bears N and S, and on the W edge of a cultivated field.</p> <hr style="width: 20%; margin: 10px auto;"/> <p>N 0°24' W, beginning new measurement.</p>			T2S			R4E		R5E	N 1/16	S24						1983	
		T2S																	
	R4E		R5E																
N 1/16	S24																		
			1983																
12.39		<p>The cor. of secs. 18 and 19, monumented with a rebar, 24 ins. long, 1 in. diam., set 24 ins. below surface, with an unmarked granite stone, 12 x 10 x 6 ins., set above the rebar.</p> <p>At the cor. point</p> <p>Set a monument, 30 ins. long, composed of an iron post, 25 ins. long, $2\frac{1}{2}$ ins. diam., bonded to a magnetic poly breakaway base, 12 ins. below surface, with brass cap mkd.</p>																	

Dependent Resurvey of the West Bdy.
T 2 S, R 5 E, Gila and Salt River Mer., Arizona

CHAINS

T2S		T2S
		S18
R4E		---
S24		S19
		R5E
		1983

from which

An aluminum post, 36 ins. long, $\frac{3}{8}$ in. diam., set 34 ins. in the ground, for a reference monument, bears N 61°01' E, 95.2 lks. dist., with cap mkd. T2S R5E S18 RM 62.8 FT 1983, and an arrow pointing to the cor. Drove a steel fence post alongside the RM.

A BLM shiner, mkd. RM 1983, in a power pole, bears S 35°33' W, 72.9 lks. dist., lines bear N and S.

Deposit the open end pipe in the cor. monument and the stone alongside.

Cor. is located at the intersection of improved dirt roads, bearing N and S, unimproved dirt bears E and improved dirt road into Goodyear Air Force Auxiliary Field bears W.

N 0°04' E, on the W bdy. of sec. 18, identical with a portion of the E bdy. of the Gila River Indian Reservation.

Along the center of Price Road, improved dirt.

7.59 The cor. of secs. 13 and 24, T 2 S, R 4 E only, monumented with a brass tablet, 3 ins. diam., set in a concrete base, 6 ins. below surface, with tablet mkd. GILA RIVER INDIAN COMMUNITY SURVEY US 19 BIA, and is accepted as a careful and faithful reestablishment of the position of the cor. This cor. is not remonumented.

from which

A BLM shiner, mkd. RM 1983, in a power pole, bears S 43°35' W, 70.5 lks. dist., lines bear N and S.

A monument, 30 ins. long, composed of an iron pipe, 25 ins. long, 2½ ins. diam., bonded to a magnetic poly breakaway base, set 26 ins. in the ground, for a reference monument, bears N 47°58' W, 71.3 lks. dist., with brass cap mkd. T2S R4E S13 RM 47.03 FT 1983, and an arrow pointing to the cor. Drove a steel fence post alongside the RM.

N 0°18' W, beginning new measurement.

20.01 The S 1/16 sec. cor. of sec. 13, T 2 S, R 4 E, monumented with an open end pipe, 20 ins. long, 1 in. diam., set 10 ins. below surface, and is accepted as a careful and faithful reestablishment of the position of the cor.

At the cor. point

Dependent Resurvey of the West Edy.
T 2 S, R 5 E, Gila and Salt River Mer., Arizona

CHAINS

Set a monument, 30 ins. long, composed of an iron post, 25 ins. long, 2½ ins. diam., bonded to a magnetic poly breakaway base, 8 ins. below surface, with brass cap mkd.

T2S
R4E | R5E
S 1/16 S13 |
1983

fromw which

A BLM shiner, mkd. RM 1983, in a power pole, bears S 20°48' W, 132.4 lks. dist., lines bear N and S.

An aluminum post, 36 ins. long, ¾ in. diam., set 34 ins. in the ground, for a reference monument, bears N 44°37' W, 79.2 lks. dist., with cap mkd. T2S R4E S 1/16 S13 RM 52.25 FT 1983, and an arrow pointing to the cor. Drove a steel fence post alongside the RM.

Deposit the open end pipe in the cor. monument.

Cor. is located in center of Price Road, improved dirt, bears N and S.

N 0°17' W, beginning new measurement.

12.56

The ¼ sec. cor. of sec. 18, monumented with an open end iron pipe, 38 ins. long, 1 in. diam., set 6 ins. below surface, and is accepted as a careful and faithful reestablishment of the position of the cor.

At the cor. point

Set a monument, 30 ins. long, composed of an iron post, 25 ins. long, 2½ ins. diam., bonded to a magnetic poly breakaway base, 10 ins. below surface, with brass cap mkd.

T2S
R4E | R5E
| ¼ S18
1983

from which

A cotton picker spindle, set in top of concrete irrigation head wall, bears S 47°23' W, 70.9 lks. dist. Canals extend N, S, E and W.

A monument, 30 ins. long, composed of an iron pipe, 25 ins. long, 2½ ins. diam., bonded to a magnetic poly breakaway base, set 28 ins. in the ground, for a reference monument, bears N 71°58' W, 58.8 lks. dist., with brass cap mkd. RM 38.78 FT 1983, and an arrow pointing to the cor. Drove a steel fence post alongside the RM.

Deposit the open end iron post alongside the cor. monument.

Dependent Resurvey of the West Bdy.
T 2 S, R 5 E, Gila and Salt River Mer., Arizona

CHAINS		
7.43	<p>N 0°25' W, beginning new measurement.</p> <p>The $\frac{1}{4}$ sec. cor. of sec. 13, T 2 S, R 4 E only, monumented with an iron rod, 13 ins. long, $\frac{3}{8}$ in. diam., set 6 ins. below surface, and is accepted as a careful and faithful reestablishment of the position of the cor.</p> <p>At the cor. point</p> <p>Set a monument, 30 ins. long, composed of an iron post, 25 ins. long, $2\frac{1}{2}$ ins. diam., bonded to a magnetic poly breakaway base, 14 ins. below surface, with brass cap mkd.</p> <div style="text-align: center;"> <p>T2S R4E R5E $\frac{1}{4}$ S13 1983</p> </div> <p>from which</p> <p>An aluminum post, 36 ins. long, $\frac{3}{8}$ in. diam., set 33 ins. in the ground, for a reference monument, bears S 52°24' W, 69.6 lks. dist., with cap mkd. T2S R4E $\frac{1}{4}$ S13 RM 45.95 FT 1983, and an arrow pointing to the cor. Drove a steel fence post alongside the RM.</p> <p>An aluminum post, 36 ins. long, $\frac{3}{8}$ in. diam., set 33 ins. in the ground, for a reference monument, bears N 55°51' W, 67.4 lks. dist., with cap mkd. T2S R4E $\frac{1}{4}$ S13 RM 44.5 FT 1983, and an arrow pointing to the cor. Drove a steel fence post alongside the RM.</p> <p>Deposit the iron rod in the cor. monument.</p> <p>Cor. is located in the center of Price Road, improved dirt, bears N and S.</p>	
20.02	<p>N 0°19' W, beginning new measurement.</p> <p>The N 1/16 sec. cor. of sec. 13, monumented with the remains of the original concrete filled iron post, 18 ins. long, 1 in. diam., set 12 ins. below surface, with a rebar, 10 ins. long, 1 in. diam., set alongside.</p> <p>At the cor. point</p> <p>Set a monument, 30 ins. long, composed of an iron post, 25 ins. long, $2\frac{1}{2}$ ins. diam., bonded to a magnetic poly breakaway base, 12 ins. below surface, with brass cap mkd.</p> <div style="text-align: center;"> <p>T2S R4E R5E N 1/16 S13 1983</p> </div> <p>from which</p> <p>An aluminum post, 36 ins. long, $\frac{3}{8}$ in. diam., set 33 ins. in the ground, for a reference monument, bears S 51°42' W, 71.4 lks. dist., with cap mkd. T2S R4E N 1/16 S13 RM 47.14 FT 1983, and an arrow pointing to the cor. Drove a steel fence post alongside the RM.</p>	

Dependent Resurvey of the West Bdy.
T 2 S, R 5 E, Gila and Salt River Mer., Arizona

CHAINS														
	<p>A BLM shiner, mkd. RM 1983, in a power pole, bears N 30°27' W, 89.4 lks. dist., lines bear N and S.</p> <p>Deposit the remains of the iron post and rebar alongside the cor. monument.</p> <p>Cor. is located in the center of Price Road, improved dirt, bears N and S.</p> <hr/> <p>N 0°10' W, beginning new measurement.</p>													
12.61	<p>The cor. of secs. 7 and 18, monumented with an iron rod, 20 ins. long, 1 in. diam., set 12 ins. below surface, and is accepted as a careful and faithful reestablishment of the position of the cor.</p> <p>At the cor. point</p> <p>Set a monument, 30 ins. long, composed of an iron post, 25 ins. long, 2½ ins. diam., bonded to a magnetic poly breakaway base, 18 ins. below surface, with brass cap mkd.</p> <div style="text-align: center;"> <table border="0"> <tr> <td>T2S</td> <td> </td> <td>T2S</td> </tr> <tr> <td>R4E</td> <td> </td> <td>S 7</td> </tr> <tr> <td>S13</td> <td> </td> <td>S18</td> </tr> <tr> <td></td> <td> </td> <td>R5E</td> </tr> </table> <p>1983</p> </div> <p>from which</p> <p>An X chiseled in top of concrete irrigation head wall, bears N 57°10' E, 71.4 lks. dist., canals extend E and W.</p> <p>An X chiseled in top of concrete irrigation head wall, bears S 36°00' E, 80.7 lks. dist., canals extend E and W.</p> <p>A BLM shiner, mkd. RM 1983, in a power pole, bears S 42°52' W, 69.6 lks. dist., lines bear N, S and E.</p> <p>An X chiseled in top of concrete irrigation head wall, bears N 44°34' W, 50.2 lks. dist., canals extend N and E.</p> <p>Deposit the iron rod alongside the cor. monument.</p> <p>Cor. is located in the center of Price Road, improved dirt, bears N and S, and 6 lks. N of the center of Queen Creek Road, improved dirt, bears E only.</p> <hr/> <p>N 0°45' W, on the W bdy. of sec. 7, identical with a portion of the E bdy. of the Gila River Indian Reservation.</p> <p>Along the center of Price Road, improved dirt.</p>	T2S		T2S	R4E		S 7	S13		S18			R5E	
T2S		T2S												
R4E		S 7												
S13		S18												
		R5E												
7.35	<p>The cor. of secs. 12 and 13, T 2 S, R 4 E only, monumented with a rebar, 20 ins. long, ½ in. diam., set flush with surface, and is accepted as a careful and faithful reestablishment of the position of the cor.</p>													

Dependent Resurvey of the West Bdy.
T 2 S, R 5 E, Gila and Salt River Mer., Arizona

CHAINS

At the cor. point

Set a monument, 30 ins. long, composed of an iron post, 25 ins. long, 2½ ins. diam., bonded to a magnetic poly breakaway base, 12 ins. below surface, with brass cap mkd.

T2S	T2S
S12	R5E
S13	S 7
R4E	

1983

from which

An aluminum post, 36 ins. long, ¾ in. diam., set 35 ins. in the ground, for a reference monument, bears S 48°34' W, 67.5 lks. dist., with cap mkd. T2S R4E S13 RM 44.57 FT 1983, and an arrow pointing to the cor. RM is located at the NE cor. of a chain link fence pump enclosure, fences extend S and W.

A monument, 30 ins. long, composed of an iron pipe, 25 ins. long, 2½ ins. diam., bonded to a magnetic poly breakaway base, set 26 ins. in the ground, for a reference monument, bears N 55°16' W, 54.2 lks. dist., with brass cap mkd. T2S R4E S12 RM 35.78 FT 1983, and an arrow pointing to the cor. Drove a steel fence post alongside the RM.

Deposit the rebar alongside the cor. monument.

Cor. is located 10 lks. W of the center of Price Road, improved dirt, bears N and S, and at the intersection of a dirt road, bears W only.

N 0°41' W, beginning new measurement.

20.00 The S 1/16 sec. cor. of sec. 12, T 2 S, R 4 E only, monumented with an iron rod, 24 ins. long, ¾ in. diam., set 4 ins. below surface, and is accepted as a careful and faithful reestablishment of the position of the cor.

At the cor. point

Set a monument, 30 ins. long, composed of an iron post, 25 ins. long, 2½ ins. diam., bonded to a magnetic poly breakaway base, 12 ins. below surface, with brass cap mkd.

	T2S	
	R4E	R5E
S 1/16	S12	
		1983

from which

Dependent Resurvey of the West Bdy.
T 2 S, R 5 E, Gila and Salt River Mer., Arizona

CHAINS

A monument, 30 ins. long, composed of an iron pipe, 25 ins. long, 2½ ins. diam., bonded to a magnetic poly breakaway base, set 28 ins. in the ground, for a reference monument, bears S 48°26' W, 55.1 lks. dist., with brass cap mkd. T2S R4E S 1/16 S12 RM 36.35 FT 1983, and an arrow pointing to the cor. RM is located 2 lks. W of fence, extends N and S.

A monument, 30 ins. long, composed of an iron pipe, 25 ins. long, 2½ ins. diam., bonded to a magnetic poly breakaway base, set 28 ins. in the ground, for a reference monument, bears N 50°11' W, 53.4 lks. dist., with brass cap mkd. T2S R4E S 1/16 S12 RM 35.25 FT 1983, and an arrow pointing to the cor. RM is located 2 lks. W of fence, extends N and S.

Deposit the iron rod alongside the cor. monument.

Cor. is located 5 lks. E of the center of Price Road, improved dirt, bears N and S.

From this point, U.S.C.&G.S. triangulation station "GOOD-YEAR 2" bears S 77°45.3' W, 19.01 chs. dist., monumented with a standard bronze tablet, set in a concrete base, 12 ins. diam., projecting 3 ins. above ground, with top mkd. GOODYEAR 2 1962 and a triangle.

N 0°43' W, beginning new measurement.

12.57

The ¼ sec. cor. of sec. 7, monumented with a granite stone, 16 x 10 x 5 ins., set 10 ins. below surface, mkd. ¼ on W face, with a rebar 12 ins. long, ⅝ in. diam., and another rebar 12 ins. long, ⅜ in. diam., set alongside, and is accepted as a careful and faithful reestablishment of the position of the cor.

At the cor. point

Set a monument, 30 ins. long, composed of an iron post, 25 ins. long, 2½ ins. diam., bonded to a magnetic poly breakaway base, 16 ins. below surface, with brass cap mkd.

T2S
R4E | R5E
 | ¼ S 7
 | 1983

from which

A steel fence post, 3½ ins. diam., bears S 85°23' E, 62.4 lks. dist., cable fence extends S only.

A BLM shiner, mkd. RM 1983, in a power pole, bears S 23°27' E, 137.4 lks. dist., lines bear N and S.

An aluminum post, 36 ins. long, ¾ in. diam., set 34 ins. in the ground, for a reference monument, bears N 59°28' W, 42.6 lks. dist., with cap mkd. RM 28.14 FT 1983, and an arrow pointing to the cor. Drove a steel fence post alongside the RM.

Dependent Resurvey of the West Bdy.
T 2 S, R 5 E, Gila and Salt River Mer., Arizona

CHAINS

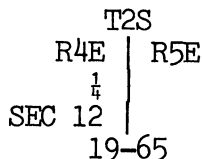
Deposit the mkd. stone and rebars alongside the cor. monument.

Cor. is located in the center of Price Road, improved dirt, bears N and S.

N 0°42' W, beginning new measurement.

7.43 The 1/4 sec. cor. of sec. 12, T 2 S, R 4 E only, monumented with an iron post, 1 1/2 ins. diam., set 12 ins. below surface, with a brass cap, 4 ins. diam., mkd.

MARICOPA COUNTY ENGINEERING DEPT



This monument is accepted as a careful and faithful perpetuation of the position of the cor. and is not re-monumented.

from which

A BLM shiner, mkd. RM 1983, in a power pole, bears S 66°34' E, 58.5 lks. dist., lines bear N and S.

A monument, 30 ins. long, composed of an iron pipe, 25 ins. long, 2 1/2 ins. diam., bonded to a magnetic poly breakaway base, set 26 ins. in the ground, for a reference monument, bears N 70°28' W, 40.3 lks. dist., with brass cap mkd. T2S R4E 1/4 S12 RM 26.59 FT 1983, and an arrow pointing to the cor. Drove a steel fence post alongside the RM.

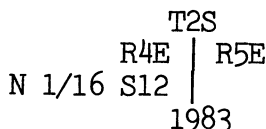
Cor. is located in the center of Price Road, improved dirt, bears N and S.

N 0°43' W, beginning new measurement.

20.00 The N 1/16 sec. cor. of sec. 12, T 2 N, R 4 E only, monumented with an iron rod, 24 ins. long, 3/4 in. diam., set 4 ins. below surface, and is accepted as a careful and faithful reestablishment of the position of the cor.

At the cor. point

Set a monument, 30 ins. long, composed of an iron post, 25 ins. long, 2 1/2 ins. diam., bonded to a magnetic poly breakaway base, 11 ins. below surface, with brass cap mkd.



from which

A BLM shiner, mkd. RM 1983, in a power pole, bears N 28°00' E, 111.3 lks. dist., lines bear N and S.

Dependent Resurvey of the West Bdy.
T 2 S, R 5 E, Gila and Salt River Mer., Arizona

CHAINS

A monument, 30 ins. long, composed of an iron pipe, 25 ins. long, 2½ ins. diam., bonded to a magnetic poly breakaway base, set 28 ins. in the ground, for a reference monument, bears S 49°29' W, 51 lks. dist., with brass cap mkd. T2S R4E N 1/16 S12 RM 33.65 FT 1983, and an arrow pointing to the cor. Drove a steel fence post alongside the RM.

Deposit the iron rod alongside the cor. monument.

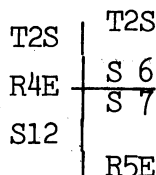
Cor. is located in the center of Price Road, improved dirt, bears N and S.

N 0°41' W, beginning new measurement.

12.50 The cor. of secs. 6 and 7, monumented with an open end galvanized iron pipe, 16 ins. long, 2 ins. diam., set 18 ins. below surface with a rebar, 20 ins. long, 1 in. diam., inserted in the center, and is accepted as a careful and faithful reestablishment of the position of the cor.

At the cor. point

Set a monument, 30 ins. long, composed of an iron post, 25 ins. long, 2½ ins. diam., bonded to a magnetic poly breakaway base, 16 ins. below surface, with brass cap mkd.



1983

from which

A BLM shiner, mkd. RM 1983, in a power pole, bears N 25°04' E, 132.2 lks. dist., lines bear N and S.

An aluminum post, 36 ins. long, ¾ in. diam., set 30 ins. in the ground, for a reference monument, bears S 65°36' E, 107.9 lks. dist., with cap mkd. T2S R5E S7 RM 71.22 FT 1983, and an arrow pointing to the cor.

Deposit the open end pipe and rebar alongside the cor. monument.

Cor. is located in the center of Price Road, improved dirt, bears N and S, and 50 lks. S of the intersection of Germann Road, improved dirt, bears E only.

N 0°11' W, on the W bdy. of sec. 6, identical with a portion of the E bdy. of the Gila River Indian Reservation.

Along the center of Price Road, improved dirt.

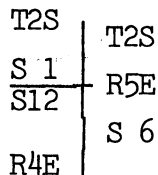
Dependent Resurvey of the West Bdy.
T 2 S, R 5 E, Gila and Salt River Mer., Arizona

CHAINS

7.49 The cor. of secs. 1 and 12, T 2 S, R 4 E only, monumented with an iron rod, 10 ins. long, 1 in. diam., set flush with surface, over the remains of the original concrete filled iron post, 12 ins. long, 1 in. diam., with an open end pipe, 18 ins. long, $\frac{3}{4}$ in. diam., set alongside.

At the cor. point

Set a monument, 30 ins. long, composed of an iron post, 25 ins. long, $2\frac{1}{2}$ ins. diam., bonded to a magnetic poly breakaway base, 8 ins. below surface, with brass cap mkd.



1983

from which

A monument, 30 ins. long, composed of an iron pipe, 25 ins. long, $2\frac{1}{2}$ ins. diam., bonded to a magnetic poly breakaway base, set 24 ins. in the ground, for a reference monument, bears S $43^{\circ}54'$ W, 79.5 lks. dist., with brass cap mkd. T2S R4E S12 RM 52.48 FT 1983, and an arrow pointing to the cor. Drove a steel fence post alongside the RM.

A monument, 30 ins. long, composed of an iron pipe, 25 ins. long, $2\frac{1}{2}$ ins. diam., bonded to a magnetic poly breakaway base, set 26 ins. in the ground, for a reference monument, bears N $56^{\circ}29'$ W, 58.2 lks. dist., with brass cap mkd. T2S R4E S1 RM 38.44 FT 1983, and an arrow pointing to the cor. Drove a steel fence post alongside the RM.

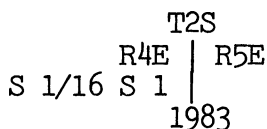
Deposit the iron post and iron rod alongside the cor. monument.

Cor. is located in the center of Price Road, improved dirt, bears N and S.

N $0^{\circ}11'$ W, beginning new measurement.

20.01 Point for the S 1/16 sec. cor. of sec. 1, T 2 S, R 4 E only, at proportionate dist.; there is no remaining evidence of the original cor.

Set a monument, 30 ins. long, composed of an iron post, 25 ins. long, $2\frac{1}{2}$ ins. diam., bonded to a magnetic poly breakaway base, 10 ins. below surface, with brass cap mkd.



1983

from which

Dependent Resurvey of the West Bdy.
T 2 S, R 5 E, Gila and Salt River Mer., Arizona

CHAINS	
	<p>A ELM shiner, mkd. RM 1983, in a power pole, bears S 59°22' E, 60.9 lks. dist., lines bear N and S.</p> <p>A steel pipe gate post, 11 ins. diam., bears S 76°28' W, 50 lks. dist.</p> <p>Cor. is located in the center of Price Road, improved dirt, bears N and S.</p>
33.12	<p>The $\frac{1}{4}$ sec. cor. of sec. 6, monumented with a granite stone, 16 x 12 x 6 ins., mkd. $\frac{1}{4}$ on the W face, set 7 ins. below surface, with an iron rod, 18 ins. long, $\frac{1}{2}$ in. diam., set alongside, and is accepted as a careful and faithful reestablishment of the position of the cor.</p> <p>At the cor. point</p> <p>Set a monument, 30 ins. long, composed of an iron post, 25 ins. long, 2$\frac{1}{2}$ ins. diam., bonded to a magnetic poly breakaway base, 16 ins. below surface, with brass cap mkd.</p> <div style="text-align: center;"> <p>T2S R4E R5E $\frac{1}{4}$ S 6 1983</p> </div> <p>from which</p> <p>An X chiseled in top of concrete irrigation head wall, bears N 67°38' E, 49.2 lks. dist., canals extend E, S and W.</p> <p>A steel fence post, 3 ins. diam., bears S 44°56' E, 80.2 lks. dist., cable fence extends E and S.</p> <p>Deposit the stone and iron rod alongside the cor. monument.</p> <p>Cor. is located in the center of Price Road, improved dirt, bears N and S, and 6 lks. N of the intersection of Willis Road, improved dirt, bears E only.</p> <p>From this point, an open end pipe, 2 ins. diam., set 9 ins. below surface, bears S 0°01' W, 53.6 lks. dist. This monument is of unknown origin and is not utilized in the course of this survey.</p> <hr style="width: 20%; margin: 10px auto;"/> <p>N 0°11' W, beginning new measurement.</p>
6.90	<p>The $\frac{1}{4}$ sec. cor. of sec. 1, T 2 S, R 4 E only, monumented with an open end pipe, 19 ins. long, $\frac{3}{4}$ in. diam., set 9 ins. below surface, and is accepted as a careful and faithful reestablishment of the position of the cor.</p> <p>At the cor. point</p> <p>Set a monument, 30 ins. long, composed of an iron post, 25 ins. long, 2$\frac{1}{2}$ ins. diam., bonded to a magnetic poly breakaway base, 15 ins. below surface, with brass cap mkd.</p>

Dependent Resurvey of the West Bdy.
T 2 S, R 5 E, Gila and Salt River Mer., Arizona

CHAINS		
	<div style="text-align: center;"> <p>T2S R4E R5E ¼ S 1 1983</p> </div> <p>from which</p> <p>A steel pipe gate post, 8 ins. diam., bears S 68°20' W, 44 lks. dist.</p> <p>An aluminum post, 28 ins. long, 1 in. diam., set 27 ins. in the ground, for a reference monument, bears N 41°28' W, 60.9 lks. dist., with cap mkd. T2S R4E ¼ S1 RM 40.19 FT 1983, and an arrow pointing to the cor.</p> <p>Deposit the open end pipe alongside the cor. monument.</p> <p>Cor. is located in the center of Price Road, improved dirt, bears N and S.</p> <hr style="width: 20%; margin: 10px auto;"/> <p>N 0°11' W, beginning new measurement.</p>	
20.01	<p>Point for the N 1/16 sec. cor. of sec. 1, T 2 S, R 4 E only, at proportionate dist.; there is no remaining evidence of the original cor.</p> <p>Set a monument, 30 ins. long, composed of an iron post, 25 ins. long, 2½ ins. diam., bonded to a magnetic poly breakaway base, 12 ins. below surface, with brass cap mkd.</p> <div style="text-align: center;"> <p>T2S R4E R5E N 1/16 S 1 1983</p> </div> <p>from which</p> <p>A monument, 30 ins. long, composed of an iron pipe, 25 ins. long, 2½ ins. diam., bonded to a magnetic poly breakaway base, set 28 ins. in the ground, for a reference monument, bears S 47°02' W, 65.9 lks. dist., with brass cap mkd. T2S R4E N 1/16 S1 RM 43.5 FT 1983, and an arrow pointing to the cor. Drove a steel fence post alongside the RM.</p> <p>A monument, 30 ins. long, composed of an iron pipe, 25 ins. long, 2½ ins. diam., bonded to a magnetic poly breakaway base, set 28 ins. in the ground, for a reference monument, bears N 58°32' W, 57 lks. dist., with brass cap mkd. T2S R4E N 1/16 S1 RM 37.6 FT 1983, and an arrow pointing to the cor. Drove a steel fence post alongside the RM.</p> <p>Cor. is located 8 lks. E of the center of Price Road, improved dirt, bears N and S.</p>	
36.23	<p>The remains of a U.S.G.S. Bench Mark monumented with an open end pipe, 4 ins. diam., set 12 ins. below surface.</p>	
38.03	<p>The cor. of Tps. 1 and 2 S, Rs. 4 and 5 E, monumented with an iron post, 3 ins. diam., set 12 ins. below surface, with brass cap mkd.</p>	

Dependent Resurvey of the West Bdy.
T 2 S, R 5 E, Gila and Salt River Mer., Arizona

CHAINS

T2S
R4E
S 1
GRIR
1911

This cor. is not remonumented.

from which

An X chiseled in top of concrete irrigation head wall, bears N 88°40' E, 51.8 lks. dist., canals bear easterly and NW.

An X chiseled in top of concrete irrigation head wall, bears S 18°15' E, 128.3 lks. dist., canal bears E and W.

A U.S. Army Corps of Engineers brass tablet, 4 ins. diam., set in top, at SE cor. of concrete irrigation box, bears S 45°44' W, 107.8 lks. dist., with top mkd. TT W 15.

The center of an irrigation pump, over a well, bears N 89°14' W, 118.6 lks. dist.

An X chiseled in top, near SE cor. of concrete irrigation box, bears N 47°43' W, 69.7 lks. dist.

Cor. is located 9 lks. W of the center of Price Road, improved dirt, bears N and S, and 56 lks. N of the center of Pecos Road, improved dirt, bears E and W.

Dependent Resurvey of the South Bdy.
T 1 S, R 4 E, Gila and Salt River Mer., Arizona

Reestablishment of the Resurvey Executed by
G.P. Harrington and R.A. Farmer in 1910-1912

From the cor. of Tps. 1 and 2 S, Rs. 4 and 5 E, hereinbefore described.

S 88°33' W, on the S bdy. of sec. 36, identical with a portion of the N bdy. of the Gila River Indian Reservation.

Along the N edge of a cultivated field.

14.30

The E 1/16 sec. cor. of sec. 1, T 2 S, R 4 E only, monumented with a rebar, 16 ins. long, 1/2 in. diam., set 12 ins. below surface, and is accepted as a careful and faithful reestablishment of the position of the cor.

At the cor. point

Set a monument, 30 ins. long, composed of an iron post, 25 ins. long, 2 1/2 ins. diam., bonded to a magnetic poly breakaway base, 10 ins. below surface, with brass cap mkd.

Dependent Resurvey of the South Bdy.
T 2 S, R 5 E, Gila and Salt River Mer., Arizona

CHAINS		
	<p style="text-align: center;">T1S R4E</p> <hr style="width: 50%; margin: auto;"/> <p style="text-align: center;">E 1/16 S1 T2S R4E 1983</p> <p>from which</p> <p>An aluminum post, 28 ins. long, 1 in. diam., set 28 ins. in the ground, for a reference monument, bears N 79°10' E, 30.4 lks. dist., with cap mkd. RM 20.08 FT 1983, and an arrow pointing to the cor.</p> <p>A BLM shiner, mkd. RM 1983, in a power pole, bears S 79°49' W, 223.8 lks. dist., lines bear E and W.</p> <p>Deposit the rebar alongside the cor. monument.</p> <p>Set a steel fence post alongside the cor.</p> <p>Cor. is located 40 lks. S of Pecos Road, unimproved dirt, bears E and W; 9 lks. S of an irrigation ditch, bears E and W, and 36 lks. N of power lines bearing E and W.</p> <hr style="width: 20%; margin: auto;"/> <p>S 88°33' W, beginning new measurement.</p>	
20.00	<p>The $\frac{1}{4}$ sec. cor. of sec. 1, T 2 S, R 4 E only, monumented with an open end pipe, 18 ins. long, $1\frac{1}{2}$ ins. diam., set 6 ins. below surface, with a rebar, 19 ins. long, $\frac{1}{2}$ in. diam., set alongside, and is accepted as a careful and faithful reestablishment of the position of the cor.</p> <p>At the cor. point</p> <p>Set a monument, 30 ins. long, composed of an iron post, 25 ins. long, $2\frac{1}{2}$ ins. diam., bonded to a magnetic poly breakaway base, 10 ins. below surface, with brass cap mkd.</p> <p style="text-align: center;">T1S R4E</p> <hr style="width: 50%; margin: auto;"/> <p style="text-align: center;">$\frac{1}{4}$ S 1 T2S R4E 1983</p> <p>from which</p> <p>An aluminum post, 28 ins. long, 1 in. diam., set 28 ins. in the ground, for a reference monument, bears N 81°47' E, 34.1 lks. dist., with cap mkd. RM 22.51 FT 1983, and an arrow pointing to the cor.</p> <p>A BLM shiner, mkd. RM 1983, in a power pole, bears S 80°23' W, 194.3 lks. dist., lines bear E and W.</p> <p>Deposit the open end pipe and rebar alongside the cor. monument.</p> <p>Set a steel fence post alongside the cor.</p>	

Dependent Resurvey of the South Bdy.
T 1 S, R 4 E, Gila and Salt River Mer., Arizona

CHAINS	
	<p>Cor. is located 30 lks. S of Pecos Road, unimproved dirt, bears E and W; 8 lks. S of an irrigation ditch, bears E and W, and 30 lks. N of power lines bearing E and W.</p> <hr/> <p>S 88°32' W, beginning new measurement.</p> <p>6.49 The $\frac{1}{4}$ sec. cor. of sec. 36, monumented with an open end pipe, 9 ins. long, 1 in. diam., set 3 ins. below surface, over an iron rod, 18 ins. long, 1 in. diam., and is accepted as a careful and faithful reestablishment of the position of the cor.</p> <p>At the cor. point</p> <p>Set a monument, 30 ins. long, composed of an iron post, 25 ins. long, 2½ ins. diam., bonded to a magnetic poly breakaway base, 12 ins. below surface, with brass cap mkd.</p> <div style="text-align: center;"> <p>T1S R4E $\frac{1}{4}$ S36 T2S R4E 1983</p> </div> <p>from which</p> <p>The center of an irrigation pump, over a well, bears N 75°34' E, 79.4 lks. dist.</p> <p>An open end iron pipe, 1½ ins. diam., set flush with surface, bears S 0°40' W, 5.7 lks. dist. This monument was established by Michael Wier, Az. Reg. Land Surveyor, No. 7247, as reference to the cor. point.</p> <p>A BLM shiner, mkd. RM 1983, in a power pole, bears S 87°52' W, 48.2 lks. dist., lines bear E and W.</p> <p>A brass tablet, 3 ins. diam., set in top on W side of concrete irrigation box, bears N 18°14' W, 64.7 lks. dist., mkd. SRVWUA ENGINEERING DEPT BENCH MARK</p> <p>Deposit the open end pipe and rebar alongside the cor. monument.</p> <p>From this point, an unmarked granite stone, 15 x 8 x 6 ins., set 6 ins. below surface, bears S 3°46' E, 34.7 lks. dist. This monument is of unknown origin and is not utilized in the course of this survey.</p> <p>Cor. is located in center of Pecos Road, unimproved dirt, bears S curving E and W.</p> <hr/> <p>S 88°34' W, beginning new measurement.</p> <p>Along Pecos Road, unimproved dirt.</p> <p>13.51 The W 1/16 sec. cor. of sec. 1, T 2 S, R 4 E only, monumented with a rebar, 19 ins. long, ½ in. diam., set 5 ins. below surface, and is accepted as a careful and faithful reestablishment of the position of the cor.</p>

Dependent Resurvey of the South Bdy.
T 1 S, R 4 E, Gila and Salt River Mer., Arizona

CHAINS

At the cor. point

Set a monument, 30 ins. long, composed of an iron post, 25 ins. long, 2½ ins. diam., bonded to a magnetic poly breakaway base, 12 ins. below surface, with brass cap mkd.

T1S R4E

W 1/16 S 1

T2S R4E

1983

from which

A monument, 30 ins. long, composed of an iron pipe, 25 ins. long, 2½ ins. diam., bonded to a magnetic poly breakaway base, set 28 ins. in the ground, for a reference monument, bears S 34°09' E, 91.7 lks. dist., with brass cap mkd. T2S R4E W 1/16 S1 RM 60.49 FT 1983, and an arrow pointing to the cor. Drove a steel fence post alongside the RM.

The center of an irrigation pump, over a well, bears S 69°31' W, 390.7 lks. dist.

A BLM shiner, mkd. RM 1983, in a power pole, bears S 62°15' W, 188.5 lks. dist., lines bear E and W.

Deposit the rebar alongside the cor. monument.

Cor. is located in Pecos Road, unimproved dirt, bears E and W; 15 lks. S of an irrigation ditch, bears E and W, and 23 lks. N of a power line bearing E and W.

S 88°33' W, beginning new measurement.

20.00

The cor. of secs. 1 and 2, T 2 S, R 4 E only, monumented with an open end pipe, 10 ins. long, 1 in. diam., set 9 ins. below surface, over a rebar, 12 ins. long ¾ in. diam., and is accepted as a careful and faithful reestablishment of the position of the cor.

At the cor. point

Set a monument, 30 ins. long, composed of an iron post, 25 ins. long, 2½ ins. diam., bonded to a magnetic poly breakaway base, 10 ins. below surface, with brass cap mkd.

T1S R4E

S36

S 2 | S 1

T2S R4E

1983

from which

Dependent Resurvey of the South Bdy.
T 1 S, R 4 E, Gila and Salt River Mer., Arizona

CHAINS

A monument, 30 ins. long, composed of an iron pipe, 25 ins. long, 2½ ins. diam., bonded to a magnetic poly breakaway base, set 28 ins. in the ground, for a reference monument, bears S 34°24' E, 79.6 lks. dist., with brass cap mkd. T2S R4E S1 RM 52.56 FT 1983, and an arrow pointing to the cor. Drove a steel fence post alongside the RM.

An X chiseled in top on W side of concrete irrigation box, bears S 31°48' W, 86.4 lks. dist.

Deposit the open end pipe and rebar alongside the cor. monument.

From this point, a capped iron pipe, 1 in. diam., set 9 ins. below surface, bears S 3°27' W, 10.5 lks. dist. This monument is of unknown origin and is not utilized in the course of this survey.

Cor. is located along S edge of Pecos Road, unimproved dirt, bears E and W, and 16 lks. N of power line, bearing E and W.

S 88°33' W, beginning new measurement.

7.28 The cor. of secs. 35 and 36, monumented with an open end pipe, 16 ins. long, 1 in. diam., set 4 ins. below surface, with a rebar, 9 ins. long, ½ in. diam., inserted in the center, and is accepted as a careful and faithful reestablishment of the position of the cor.

At the cor. point

Set a monument, 30 ins. long, composed of an iron post, 25 ins. long, 2½ ins. diam., bonded to a magnetic poly breakaway base, 12 ins. below surface, with brass cap mkd.

T1S	R4E
S35	S36
S 2	
T2S	R4E
1983	

from which

An X chiseled in top on S side of concrete irrigation box, bears N 36°33' E, 87.2 lks. dist.

A BLM shiner, mkd. RM 1983, in a power pole, bears S 75°25' E, 47.9 lks dist., lines bear E and W.

Deposit the open end pipe and rebar alongside the cor. monument.

From this point, an open end pipe, 1 in. diam., 18 ins. below surface, bears N 87°46' E, 114.1 lks. dist., and a rebar, ½ in. diam., 6 ins. below surface, bears S 1°23' W, 8.8 lks. dist., these monuments are of unknown origin and are not utilized in the course of this survey.

Dependent Resurvey of the South Bdy.
T 1 S, R 4 E, Gila and Salt River Mer., Arizona

CHAINS	
	<p>Cor. is located along S edge of Pecos Road, unimproved dirt, bears E and W, and 16 lks. N of power lines bearing E and W.</p> <hr/> <p>S 88°18' W, on the S bdy. of sec. 35, identical with a portion of the N bdy. of the Gila River Indian Reservation.</p> <p>Along Pecos Road, unimproved dirt.</p> <p>12.75 Point for the E 1/16 sec. cor. of sec. 2, T 2 S, R 4 E only, at proportionate dist.; there is no remaining evidence of the original cor.</p> <p>Set a monument, 30 ins. long, composed of an iron post, 25 ins. long, 2½ ins. diam., bonded to a magnetic poly breakaway base, 17 ins. below surface, with brass cap mkd.</p> <p style="text-align: center;">T1S R4E <hr/>E 1/16 S 2 T2S R4E 1983</p> <p>from which</p> <p style="padding-left: 40px;">A steel pipe gate post, 4 ins. diam., bears S 34°39' E, 69.9 lks. dist.</p> <p style="padding-left: 40px;">An aluminum post, 28 ins. long, 1 in. diam., set 28 ins. in the ground, for a reference monument, bears S 15°19' W, 58.6 lks. dist., with cap mkd. T2S R4E E 1/16 S2 RM 38.70 FT 1983, and an arrow pointing to the cor.</p>
<p>32.78</p>	<p>Cor. is located on N edge of the principal track of Pecos Road, and 4 lks. S of power lines bearing E and W.</p> <p>The ¼ sec. cor. of sec. 2, T 2 S, R 4 E only, monumented with the remains of the original concrete filled iron post, 32 ins. long, 1 in. diam., set 2 ins. below surface.</p> <p>At the cor. point</p> <p>Set a monument, 30 ins. long, composed of an iron post, 25 ins. long, 2½ ins. diam., bonded to a magnetic poly breakaway base, 12 ins. below surface, with brass cap mkd.</p> <p style="text-align: center;">T1S R4E <hr/>¼ S 2 T2S R4E 1983</p> <p>from which</p> <p style="padding-left: 40px;">A monument, 30 ins. long, composed of an iron pipe, 25 ins. long, 2½ ins. diam., bonded to a magnetic poly breakaway base, set 29 ins. in the ground, for a reference monument, bears S 50°04' E, 60.5 lks. dist., with brass cap mkd. T2S R4E ¼ S2 RM 39.91 FT 1983, and an arrow pointing to the cor.</p>

Dependent Resurvey of the South Bdy.
T 1 S, R 4 E, Gila and Salt River Mer., Arizona

CHAINS

A monument, 30 ins. long, composed of an iron pipe, 25 ins. long, 2½ ins. diam., bonded to a magnetic poly breakaway base, set 28 ins. in the ground, for a reference monument, bears S 16°24' W, 45.3 lks. dist., with brass cap mkd. T2S R4E ¼ S2 RM 29.91 FT 1983, and an arrow pointing to the cor.

Deposit iron post alongside the cor. monument.

From this point, an open end pipe, 1¼ ins. diam., set 6 ins. below surface, bears N 1°31' E, 12.9 lks. dist. This monument is of unknown origin and is not utilized in the course of this survey.

Cor. is located on N edge of the principal track of Pecos Road, unimproved dirt, bears E and W, and 14 lks. S of power lines bearing E and W.

S 89°47' W, beginning new measurement.

6.26 The ¼ sec. cor. of sec. 35, monumented with a capped iron pipe, 1 in. diam., set in a concrete base, 6 ins. below surface, and is accepted as a careful and faithful reestablishment of the position of the cor.

This cor. is not remonumented.

from which

A BLM shiner, mkd. RM 1983, in a power pole, bears N 33° 15' E, 3.0 lks. dist., lines bear E and W.

A monument, 30 ins. long, composed of an iron pipe, 25 ins. long, 2½ ins. diam., bonded to a magnetic poly breakaway base, set 29 ins. in the ground, for a reference monument, bears S 0°13' E, 54.9 lks. dist., with brass cap mkd. RM 36.25 FT 1983, and an arrow pointing to the cor.

From this point, an open end pipe, ¾ in. diam., set 2 ins. below surface, bears N 89°13' W, 104.7 lks. dist. This monument is of unknown origin and is not utilized in the course of this survey.

Cor. is located 30 lks. S of the principal track of Pecos Road, unimproved dirt, bears E and W, and in a power line bearing E and W.

S 89°52' W, beginning new measurement.

13.74 The W 1/16 sec. cor. of sec. 2, T 2 S, R 4 E only, monumented with the remains of the original concrete filled iron post, 26 ins. long, 1 in. diam., 2 ins. below surface, with an open end pipe, 22 ins. long, 1 in. diam., set alongside.

At the cor. point

Set a monument, 30 ins. long, composed of an iron post, 25 ins. long, 2½ ins. diam., bonded to a magnetic poly breakaway base, 12 ins. below surface, with brass cap mkd.

Dependent Resurvey of the South Bdy.
T 1 S, R 4 E, Gila and Salt River Mer., Arizona

CHAINS

T1S R4E

W 1/16 S 2
T2S R4E
1983

from which

A monument, 30 ins. long, composed of an iron pipe, 25 ins. long, 2½ ins. diam., bonded to a magnetic poly breakaway base, set 28 ins. in the ground, for a reference monument, bears S 17°32' E, 81.0 lks. dist., with brass cap mkd. T2S R4E W 1/16 S2 RM 53.45 FT 1983, and an arrow pointing to the cor.

A BLM shiner, mkd. RM 1983, in a power pole, bears S 81°28' W, 98.0 lks. dist., lines bear E and W.

Deposit the iron post and open end pipe alongside the cor. monument.

Cor. is located 45 lks. N of principal track of Pecos Road, unimproved dirt, bears E and W, and 4 lks. S of power line bearing E and W.

S 89°50' W, beginning new measurement.

20.01 The cor. of secs. 2 and 3, T 2 S, R 4 E only, monumented with an open end pipe, 29 ins. long, ¾ in. diam., set 20 ins. below surface, and is accepted as a careful and faithful reestablishment of the position of the cor.

At the cor. point

Set a monument, 30 ins. long, composed of an iron post, 25 ins. long, 2½ ins. diam., bonded to a magnetic poly breakaway base, 10 ins. below surface, with brass cap mkd.

T1S R4E
S35
S 3 | S 2
T2S R4E
1983

from which

An aluminum post, 28 ins. long, 1 in. diam., set 27 ins. in the ground, for a reference monument, bears S 0°45' E, 204.0 lks. dist., with cap mkd. T2S R4E S2 RM 134.63 FT 1983, and an arrow pointing to the cor.

A BLM shiner, mkd. RM 1983 in a power pole, bears N 88°15' W, 61.2 lks. dist., lines bear E and W.

Deposit the open end pipe alongside the cor. monument.

Cor. is located 42 lks. N of principal track of Pecos Road, unimproved, bears E and W, and 4 lks. S of power lines bearing E and W.

Dependent Resurvey of the South Bdy.
T 1 S, R 4 E, Gila and Salt River Mer., Arizona

CHAINS	
6.48	<p>S 89°49' W, beginning new measurement.</p> <p>The cor. of secs. 34 and 35, monumented with a rebar, 24 ins. long, $\frac{3}{8}$ in. diam., set 8 ins. below surface, set over an open end pipe, 15 ins. long, 1 in. diam., and is accepted as a careful and faithful reestablishment of the position of the cor.</p> <p>At the cor. point</p> <p>Set a monument, 30 ins. long, composed of an iron post, 25 ins. long, $2\frac{1}{2}$ ins. diam., bonded to a magnetic poly breakaway base, 8 ins. below surface, with brass cap mkd.</p> <div style="text-align: center;"> <p>T1S R4E <u>S34 S35</u> S 3 T2S R4E 1983</p> </div> <p>from which</p> <p>A BLM shiner, mkd. RM 1983, in a power pole, bears N 88°29' E, 101.2 lks. dist., lines bear E and W.</p> <p>A steel gate post, 8 ft. above ground, 10 ins. diam., bears S 24°46' W, 224.8 lks. dist.</p> <p>Deposit the rebar and open end pipe alongside the cor. monument.</p> <p>From this point, an open end pipe, $1\frac{1}{4}$ ins. diam., set 20 ins. below surface, bears East, 1.8 lks. dist., and a rebar, $\frac{3}{8}$ in. diam., set 6 ins. below surface of Rural Road, unimproved dirt, bearing N only, bears N 89°32' W, 2.649 chs. dist., these monuments are of unknown origin and are not utilized in the course of this survey.</p> <p>Cor. is located 100 lks. N of principle track of Pecos Road, unimproved dirt, bears E and W, and 3 lks. S of power lines bearing E and W.</p>
13.54	<p>S 89°51' W, on the S bdy. of sec. 34, identical with a portion of the N bdy. of the Gila River Indian Reservation.</p> <p>The E 1/16 sec. cor. of sec. 3, T 2 S, R 4 E only, monumented with an open end pipe, 18 ins. long, 1 in. diam., set 36 ins. below surface, and is accepted as a careful and faithful reestablishment of the position of the cor.</p> <p>At the cor. point</p> <p>Set a monument, 30 ins. long, composed of an iron post, 25 ins. long, $2\frac{1}{2}$ ins. diam., bonded to a magnetic poly breakaway base, 28 ins. in the ground, with brass cap mkd.</p> <div style="text-align: center;"> <p>T1S R4E <u>E 1/16 S 3</u> T2S R4E 1983</p> </div>

Dependent Resurvey of the South Bdy.
T 1 S, R 4 E, Gila and Salt River Mer., Arizona

CHAINS		
	<p>from which</p> <p>A steel pipe, 4½ ins. diam., projecting 5 ft. above ground, bears S 15°14' E, 157.3 lks. dist. This pipe marks El Paso Natural Gas underground pipeline.</p> <p>A BLM shiner, mkd. RM 1983, in a power pole, bears N 81°26' W, 19.4 lks. dist., lines bear E and W.</p> <p>Deposit the open end pipe alongside the cor. monument.</p> <p>Cor. is located 25 lks. S of principal track of Pecos Road, unimproved dirt, bears E and W, and 4 lks. S of power lines bearing E and W.</p> <hr/> <p>S 89°50' W, beginning new measurement.</p>	
20.02	<p>Point for the ¼ sec. cor. of sec. 3, T 2 S, R 4 E only, at proportionate dist.; there is no remaining evidence of the original cor.</p> <p>Set a monument, 30 ins. long, composed of an iron post, 25 ins. long, 2½ ins. diam., bonded to a magnetic poly breakaway base, 30 ins. in the ground, with brass cap mkd.</p> <div style="text-align: center;"> <p>T1S R4E</p> <hr style="width: 50px; margin: auto;"/> <p>¼ S 3</p> <p>T2S R4E</p> <p>1983</p> </div> <p>from which</p> <p>A BLM shiner, mkd. RM 1983, in a power pole, bears N 81°22' E, 21.5 lks. dist., lines bear E and W.</p> <p>A steel pipe, 4½ ins. diam., projecting 5 ft. above ground, bears S 54°52' W, 271 lks. dist. This pipe marks El Paso Natural Gas underground pipeline.</p> <p>Drove a steel fence alongside the cor.</p> <p>Cor. is located 40 lks. N of principal track of Pecos Road, unimproved dirt, bears E and W, and 4 lks. S of power lines bearing E and W.</p>	
26.68	<p>The ¼ sec. cor. of sec. 34, monumented with a granite stone, 15 x 8 x 5 ins., mkd. X on top, and ¼ on S face, set 20 ins. below surface, with a rebar, 17 ins. long, ⅜ in. diam., with plastic cap attached and mkd. PE 8971, set over the stone and a rebar, 17 ins. long, ⅜ in. diam., set alongside, and are accepted as a careful and faithful reestablishment of the position of the cor.</p> <p>At the cor. point</p> <p>Set a monument, 30 ins. long, composed of an iron post, 25 ins. long, 2½ ins. diam., bonded to a magnetic poly breakaway base, 14 ins. below surface, with brass cap mkd.</p>	

Dependent Resurvey of the South Bdy.
T 1 S, R 4 E, Gila and Salt River Mer., Arizona

	CHAINS		
		<p style="text-align: center;">T1S R4E <u>1/4 S34</u> T2S R4E 1983</p> <p>from which</p> <p>An X chiseled on top of drain pipe in concrete irrigation canal, bears N 1°41' E, 37.1 lks. dist., canal bears E and W.</p> <p>An X chiseled on top of E side of concrete bridge over canal, bears N 70°05' W, 92.6 lks. dist., canal bears E and W.</p> <p>A BLM shiner, mkd. RM 1983, in a power pole bears N 9°45' W, 47.7 lks. dist., lines bear E and W.</p> <p>Deposit the stone and rebars alongside the cor. monument.</p> <p>Cor. is located in unimproved dirt road, bears E and W.</p> <hr style="width: 20%; margin: auto;"/> <p>S 89°50' W, beginning new measurement.</p>	
13.36		<p>Point for the W 1/16 sec. cor. of sec. 3, T 2 S, R 4 E only, at porportionate dist.; there is no remaining evidence of the original cor.</p> <p>Set a monument, 30 ins. long, composed of an iron post, 25 ins. long, 2½ ins. diam., bonded to a magnetic poly breakaway base, 12 ins. below surface, with brass cap mkd.</p>	
		<p style="text-align: center;">T1S R4E <u>W 1/16 S 3</u> T2S R4E 1983</p> <p>from which</p> <p>A monument, 30 ins. long, composed of an iron pipe, 25 ins. long, 2½ ins. diam., bonded to a magnetic poly breakaway base, set 27 ins. in the ground, for a reference monument, bears S 50°17' E, 22.5 lks. dist., with brass cap mkd. T2S R4E W 1/16 S3 RM 14.87 FT 1983, and an arrow pointing to the cor. Drove a steel fence post alongside the RM.</p> <p>A BLM shiner, mkd. RM 1983, in a power pole, bears N 75°20' W, 164.7 lks. dist., lines bear E and W.</p> <p>Cor. is located 40 lks N of Pecos Road, unimproved dirt, bears E and W, and 36 lks. S of power lines bearing E and W.</p>	
33.38		<p>The cor. of secs. 3 and 4, T 2 S, R 4 E only, monumented with the remains of the original concrete filled iron post, 17 ins. long, 1 in. diam., set 8 ins. below surface.</p> <p>At the cor. point</p>	

Dependent Resurvey of the South Bdy.
T 1 S, R 4 E, Gila and Salt River Mer., Arizona

CHAINS

Set a monument, 30 ins. long, composed of an iron post, 25 ins. long, 2½ ins. diam., bonded to a magnetic poly breakaway base, 18 ins. below surface, with brass cap mkd.

T1S R4E
S34
S 4 | S 3
T2S R4E
1983

from which

An X chiseled on N side of concrete irrigation ditch, bears N 0°54' E, 35 lks. dist.

A monument, 30 ins. long, composed of an iron pipe, 25 ins. long, 2½ ins. diam., bonded to a magnetic poly breakaway base, set 27 ins. in the ground, for a reference monument, bears S 50°21' E, 65.2 lks. dist., with brass cap mkd. T2S R4E S3 RM 43.00 FT 1983, and an arrow pointing to the cor. Drove a steel fence post alongside the RM.

The center of a sanitary sewer manhole cover, bears S 28°05' W, 51.8 lks. dist.

Deposit the iron post alongside the cor. monument.

From this point, a rebar, ¾ in. diam., set 6 ins. below surface, bears N 88°19' E, 44.8 lks. dist., this monument is of unknown origin and is not utilized in the course of this survey.

Cor. is located in center of Pecos Road, unimproved dirt, bears E and W.

S 89°51' W, beginning new measurement.

6.83 The cor. of secs. 33 and 34, monumented with a rebar, 18 ins. long, ½ in. diam., set 5 ins. below surface, and is accepted as a careful and faithful reestablishment of the position of the cor.

At the cor. point

Set a monument, 30 ins. long, composed of an iron post, 25 ins. long, 2½ ins. diam., bonded to a magnetic poly breakaway base, 10 ins. below surface, with brass cap mkd.

T1S R4E
S33 | S34
T2S R4E
S 4
1983

from which

A U.S. Army Corps of Engineers brass tablet, 3¼ ins. diam., set in top of concrete irrigation head wall, bears N 62°34' W, 21.7 lks. dist., with top mkd. TT T15 RESET 1955.

Dependent Resurvey of the South Bdy.
T 1 S, R 4 E, Gila and Salt River Mer., Arizona

CHAINS		
	<p>An aluminum post, 28 ins. long, 1 in. diam., set 28 ins. in the ground, for a reference monument, bears N 66°12' W, 76.2 lks. dist., with cap mkd. T1S R4E S33 RM 50.32 FT 1983, and an arrow pointing to the cor.</p> <p>Deposit the rebar alongside the cor. monument.</p> <p>Cor. is located in center of Pecos Road, unimproved dirt, bears E only, and 10 lks. E of center of Kyrene Road, asphalt surface, bears N.</p>	
13.17	<p>S 89°51' W, on the S bdy. of sec. 33, identical with a portion of the N bdy. of the Gila River Indian Reservation.</p> <p>The E 1/16 sec. cor. of sec. 4, T 2 S, R 4 E only, monumented with the remains of the original concrete filled iron post, 28 ins. long, 1 in. diam., set 18 ins. below surface, with an 8 in. portion wired to an abandoned fence post, with brass cap attached and mkd.</p> <p style="text-align: center;">P L ----- 1/16 S 4 GRIR 1911</p> <p>An open end pipe, 16 ins. long, 1½ ins. diam., was set alongside the iron post.</p> <p>At the cor. point</p> <p>Set a monument, 30 ins. long, composed of an iron post, 25 ins. long, 2½ ins. diam., bonded to a magnetic poly breakaway base, 27 ins. in the ground, with brass cap mkd.</p> <p style="text-align: center;">T1S R4E ----- E 1/16 S 4 T2S R4E 1983</p> <p>from which</p> <p style="text-align: center;">A mesquite, 17 ins. diam., bears S 72° E, 40 lks. dist., mkd. E 1/16 S4 BT.</p> <p>Drove a steel fence post alongside the cor.</p> <p>Deposit the iron post and open end pipe alongside the cor. monument.</p> <p>Cor. is located 23 lks. S of an irrigation ditch, bearing E and W.</p> <p style="text-align: center;">-----</p> <p>S 89°50' W, beginning new measurement.</p>	
20.02	<p>The ¼ sec. cor. of sec. 4, T 2 S, R 4 E only, monumented with the remains of the original concrete filled iron post, 10 ins. long, 1 in. diam., set 24 ins. below surface, with a rebar, 30 ins. long, ¾ in. diam., and an open end pipe, 16 ins. long, 1½ ins. diam., set alongside.</p>	

Dependent Resurvey of the South Bdy.
T 1 S, R 4 E, Gila and Salt River Mer., Arizona

CHAINS		
	<p>At the cor. point</p> <p>Set a monument, 30 ins. long, composed of an iron post, 25 ins. long, 2½ ins. diam., bonded to a magnetic poly breakaway base, 27 ins. in the ground, with brass cap mkd.</p> <p style="text-align: center;">T1S R4E ----- ¼ S 4 T2S R4E 1983</p> <p>from which</p> <p style="text-align: center;">The cor. of a chain link fence, bears S 13°58' W, 212.5 lks. dist., fences extend S and W.</p> <p>Drove a steel fence post alongside the cor.</p> <p>Deposit the iron post, rebar and open end pipe alongside the cor. monument.</p> <p>Cor. is located 24 lks. S of an irrigation ditch, bearing E and W.</p> <p style="text-align: center;">-----</p> <p>S 89°53' W, beginning new measurement.</p>	
<p>7.04</p>	<p>The ¼ sec. cor. of sec. 33, monumented with an open end pipe, 18 ins. long, 1½ ins. diam., set 6 ins. below surface, and is accepted as a careful and faithful reestablishment of the position of the cor.</p> <p>At the cor. point</p> <p>Set a monument, 30 ins. long, composed of an iron post, 25 ins. long, 2½ ins. diam., bonded to a magnetic poly breakaway base, 27 ins. in the ground, with brass cap mkd.</p> <p style="text-align: center;">T1S R4E ----- ¼ S33 T2S R4E 1983</p> <p>from which</p> <p style="text-align: center;">A steel pipe, 4½ ins. diam., 5 ft. above ground, bears S 23°52' E, 174 lks. dist. This pipe marks the El Paso Natural Gas underground pipeline.</p> <p>Drove a steel fence post alongside the cor.</p> <p>Deposit the open end pipe alongside the cor. monument.</p> <p>Cor. is located 20 lks. S of irrigation ditch, bearing E and W.</p> <p style="text-align: center;">-----</p> <p>S 89°53' W, beginning new measurement.</p>	
<p>12.98</p>	<p>Point for the W 1/16 sec. cor. of sec. 4, T 2 S, R 4 E only, at proportionate dist.; there is no remaining evidence of the original cor.</p>	

Dependent Resurvey of the South Bdy.
T 1 S, R 4 E, Gila and Salt River Mer., Arizona

	CHAINS		
		<p>Cor. point falls in an earthen canal, 30 lks. wide, bears N 40° E and S 32° W, along concrete footing of an abandoned bridge and is unsuitable for a permanent monument.</p> <p>from which</p> <p>An aluminum post, 28 ins. long, 1 in. diam., set 26 ins. in the ground, for a reference monument, bears S 66°50' W, 100.4 lks. dist., with cap mkd. T2S R4E W 1/16 S4 RM 66.26 FT 1983, and an arrow pointing to the cor. Drove a steel fence post alongside the RM.</p> <p>An aluminum post, 28 ins. long, 1 in. diam., set 24 ins. in the ground, for a reference monument, bears N 82°43' W, 58.4 lks. dist., with cap mkd. RM 38.54 FT 1983, and an arrow pointing to the cor. The RM is set alongside a 4 in. angle iron, projecting 30 ins. above ground, marking the Salt River Project right-of-way.</p> <p>Cor. point is 19 lks. E of the most northern 10 ins. diam. El Paso Natural Gas pipeline, bears S 24° E and N 24° W, and 30 lks. E of the center of an unimproved dirt road, bearing N 40° E and S 32° W.</p>	
	33.00	<p>The cor. of secs. 4 and 5, T 2 S, R 4 E only, monumented with the remains of the original concrete filled iron post, 18 ins. long, 1 in. diam., set 12 ins. below surface.</p> <p>At the cor. point</p> <p>Set a monument, 30 ins. long, composed of an iron post, 25 ins. long, 2½ ins. diam., bonded to a magnetic poly breakaway base, 26 ins. in the ground, with brass cap mkd.</p> <div style="text-align: center;"> <p>T1S R4E S33 S 5 S 4 T2S R4E 1983</p> </div> <p>Drove a steel fence post alongside the cor.</p> <p>Deposit the iron post alongside the cor. monument.</p> <hr style="width: 20%; margin: 10px auto;"/> <p>West, beginning new measurement.</p>	
	6.11	<p>Railroad tracks, bear N and S curving E.</p>	
	7.23	<p>The cor. of secs. 32 and 33, monumented with an open end pipe, 38 ins. long, 1¼ ins. diam., projecting 6 ins. above ground, with a plastic plug attached and mkd. illegibly, set alongside an unmarked granite stone, 11 x 10 x 5 ins., and is accepted as a careful and faithful reestablishment of the position of the cor.</p> <p>At the cor. point</p> <p>Set a monument, 30 ins. long, composed of an iron post, 25 ins. long, 2½ ins. diam., bonded to a magnetic poly breakaway base, 24 ins. in the ground, with brass cap mkd.</p>	

Dependent Resurvey of the South Bdy.
T 1 S, R 4 E, Gila and Salt River Mer., Arizona

CHAINS

T1S R4E
S32 | S33
S 5
T2S R4E
1983

from which

An aluminum post, 28 ins. long, 1 in. diam., set 26 ins. in the ground, for a reference monument, bears N 48°54' E, 41.8 lks. dist., with cap mkd. T1S R4E S33 RM 27.62 FT 1983, and an arrow pointing to the cor. Drove a steel fence post alongside the RM.

A BLM shiner, mkd. RM 1983, in a power pole, bears S 57°28' E, 4.6 lks. dist., lines bear N and W.

A brass tablet, 3 ins. diam., bears N 89°39' W, 50.5 lks. dist., mkd. SURVEY 19__ . This monument was established by Michael Wier, Az. Reg. Land Surveyor No. 7247, as a reference monument, is located 2 lks. E of the center of Maricopa Road, asphalt surfaced, bearing N and S curving W.

Deposit the open end pipe and the granite stone alongside the cor. monument.

Cor. is located on eastern edge, near bottom of an earthen canal bearing N and S.

S 89°52' W, on the S bdy. of sec. 32, identical with a portion of the N bdy. of the Gila River Indian Reservation.

12.76 Point for the E 1/16 sec. cor. of sec. 5, T 2 S, R 4 E only, at proportionate dist.; there is no remaining evidence of the original cor.

Set a monument, 30 ins. long, composed of an iron post, 25 ins. long, 2½ ins. diam., bonded to a magnetic poly breakaway base, 28 ins. below surface, with brass cap mkd.

T1S R4E
E 1/16 S 5
T2S R4E
1983

from which

An aluminum post, 28 ins. long, 1 in. diam., set 26 ins. in the ground, for a reference monument, bears S 32°59' E, 43.5 lks. dist., with cap mkd. T2S R4E E 1/16 S5 RM 28.72 FT 1983, and an arrow pointing to the cor. Drove a steel fence post alongside the RM.

An aluminum post, 28 ins. long, 1 in. diam., set 26 ins. in the ground, for a reference monument, bears S 35°38' W, 44.1 lks. dist., with cap mkd. T2S R4E E 1/16 S5 RM 29.11 FT 1983, and an arrow pointing to the cor. Drove a steel fence post alongside the RM.

Dependent Resurvey of the South Bdy.
T 1 S, R 4 E, Gila and Salt River Mer., Arizona

CHAINS	
32.80	<p>Drove a steel fence post alongside the cor.</p> <p>Cor. is located 18 lks. N of an unimproved dirt road, bearing E and W, and 10 lks. S of an irrigation ditch bearing E and W.</p> <p>Point for the $\frac{1}{4}$ sec. cor. of sec. 5, T 2 S, R 4 E only, at proportionate dist.; there is no remaining evidence of the original cor.</p> <p>Set an aluminum post, 28 ins. long, 1 in. diam., 28 ins. in the ground, with cap mkd.</p> <div style="text-align: center;"> <p>T1S R4E</p> <hr style="width: 50px; margin: 0 auto;"/> <p>$\frac{1}{4}$ S 5</p> <p>T2S R4E</p> <p>1983</p> </div> <p>from which</p> <p style="padding-left: 40px;">A fire hydrant, bears N 15°22' E, 76.5 lks. dist.</p> <p style="padding-left: 40px;">An aluminum post, 28 ins. long, 1 in. diam., set 28 ins. in the ground, for a reference monument, bears S 35°35' W, 43.8 lks. dist., with cap mkd. T2S R4E $\frac{1}{4}$ S5 RM 28.92 FT 1983, and an arrow pointing to the cor. Drove a steel fence post alongside the RM.</p> <p>Drove a steel fence post alongside the cor.</p> <p>Cor. is located 21 lks. N of an unimproved dirt road, bears E and W; 2 lks. N of power line bears E and W, and 10 lks. S of irrigation ditch bearing E and W.</p>
40.05	<p>The $\frac{1}{4}$ sec. cor. of sec. 32, monumented with a chiseled X on floor and near center of a 16 ft. wide underpass of Interstate Highway No. 10, and is accepted as a careful and faithful reestablishment of the position of the cor. At the cor. point</p> <p>Set an aluminum tablet, 3$\frac{1}{4}$ ins. diam., in a drill hole with top mkd.</p> <div style="text-align: center;"> <p>T1S R4E</p> <hr style="width: 50px; margin: 0 auto;"/> <p>$\frac{1}{4}$ S32</p> <hr style="width: 50px; margin: 0 auto;"/> <p>T2S R4E</p> <p>1983</p> </div> <p>from which</p> <p style="padding-left: 40px;">An X chiseled on N wall of underpass, bears N 24°05' E, 13.4 lks. dist.</p> <p style="padding-left: 40px;">An X chiseled on S wall of underpass, bears S 23°32' E, 13.1 lks. dist.</p> <hr style="width: 200px; margin: 20px auto;"/> <p>S 89°53' W, beginning new measurement.</p>
12.79	<p>Point for the W 1/16 sec. cor. of sec. 5, T 2 S, R 4 E only, at proportionate dist.; there is no remaining evidence of the original cor.</p>

Dependent Resurvey of the South Bdy.
T 1 S, R 4 E, Gila and Salt River Mer., Arizona

CHAINS		
	<p>Set a monument, 30 ins. long, composed of an iron post, 25 ins. long, 2½ ins. diam., bonded to a magnetic poly breakaway base, 12 ins. below surface, with brass cap mkd.</p> <p style="text-align: center;">T1S R4E ----- W 1/16 S 5 T2S R4E 1983</p> <p>from which</p> <p>A monument, 30 ins. long, composed of an iron pipe, 25 ins. long, 2½ ins. diam., bonded to a magnetic poly breakaway base, set 12 ins. below surface, for a reference monument, bears S 42°32' E, 46.5 lks. dist., with brass cap mkd. T2S R4E W 1/16 S5 RM 30.70 FT 1983, and an arrow pointing to the cor. Drove a steel fence post alongside the RM.</p> <p>A BLM shiner, mkd. RM 1983, in a power pole, bears S 88°11' W, 113.8 lks. dist., lines bear E and W.</p> <p>Cor. is located 14 lks. S of Pecos Road, unimproved dirt, bears E and W, and 3 lks. N of power line bearing E and W.</p>	
32.83	<p>Point for the cor. of secs. 5 and 6, T 2 S, R 4 E only, at proportionate dist.; there is no remaining evidence of the original cor.</p> <p>Set a monument, 30 ins. long, composed of an iron post, 25 ins. long, 2½ ins. diam., bonded to a magnetic poly breakaway base, 12 ins. below surface, with brass cap mkd.</p> <p style="text-align: center;">T1S R4E S32 ----- S 6 S 5 T2S R4E 1983</p> <p>from which</p> <p>An aluminum post, 28 ins. long, 1 in. diam., set 28 ins. in the ground, for a reference monument, bears S 35°38' E, 42.7 lks. dist., with cap mkd. T2S R4E S5 RM 28.18 FT 1983, and an arrow pointing to the cor. Drove a steel fence post alongside the RM.</p> <p>A BLM shiner, mkd. RM 1983, in a power pole, bears S 85°47' W, 54 lks. dist., lines bear E and W.</p> <p>Cor. is located 14 lks. S of Pecos Road, unimproved dirt, bears S and W, and 4 lks. N of power line bearing E and W.</p>	
40.03	<p>The cor. of secs. 31 and 32. monumented with an open end pipe, 46 ins. long, ¾ in. diam., set 8 ins. below surface, and is accepted as a careful and faithful reestablishment of the position of the cor.</p>	

Dependent Resurvey of the South Bdy.
T 1 S, R 4 E, Gila and Salt River Mer., Arizona

CHAINS

At the cor. point

Set a monument, 30 ins. long, composed of an iron post, 25 ins. long, 2½ ins. diam., bonded to a magnetic poly breakaway base, 14 ins. below surface, with brass cap mkd.

T1S R4E
S31 | S32
S 6
T2S R4E
1983

from which

An X chiseled in top of concrete base, supporting high voltage power line tower, bears N 41°40' E, 136.6 lks. dist., lines extend E and W.

A BLM shiner, mkd. RM 1983, in a power pole, bears S 84°39' W, 54.8 lks. dist., lines bear E and W.

Deposit the open end pipe alongside the cor. monument.

Cor. is located in the center of Pecos Road, unimproved dirt, bears E and W, at the intersection of an improved dirt road bearing N only.

S 89°48' W, on the S bdy. of sec. 31, identical with a portion of the N bdy. of the Gila River Indian Reservation.

12.80

The E 1/16 sec. cor. of sec. 6, T 2 S, R 4 E only, monumented with the remains of the original concrete filled iron post, 32 ins. long, 1 in. diam., set 8 ins. below surface.

At the cor. point

Set a monument, 30 ins. long, composed of an iron post, 25 ins. long, 2½ ins. diam., bonded to a magnetic poly breakaway base, 8 ins. below surface, with brass cap mkd.

T1S R4E
E 1/16 S 6
T2S R4E
1983

from which

A BLM shiner, mkd. RM 1983, in a power pole, bears S 88°43' E, 74.5 lks. dist., lines bear E and W.

An aluminum post, 28 ins. long, 1 in. diam., set 28 ins. in the ground, for a reference monument, bears S 22°23' W, 35.1 lks. dist., with cap mkd. T2S R4E E 1/16 S6 RM 23.18 FT 1983, and an arrow pointing to the cor. Drove a steel fence post alongside the RM.

Deposit the iron post alongside the cor. monument.

Dependent Resurvey of the South Bdy.
T 1 S, R 4 E, Gila and Salt River Mer., Arizona

CHAINS

Cor. is located 18 lks. N of the center of Pecos Road, unimproved dirt, bears E and W; 4 lks. N of power lines bearing E and W; and on S edge of an irrigation ditch bearing E and W.

S 89°54' W, beginning new measurement.

20.02 Point for the $\frac{1}{4}$ sec. cor. of sec. 6, T 2 S, R 4 E only, at proportionate dist.; there is no remaining evidence of the original cor.

Set a monument, 30 ins. long, composed of an iron post, 25 ins. long, 2½ ins. diam., bonded to a magnetic poly breakaway base, 12 ins. below surface, with brass cap mkd.

T1S R4E

$\frac{1}{4}$ S 6
T2S R4E
1983

from which

A BLM shiner, mkd. RM 1983, in a power pole, bears S 88°33' E, 172.9 lks. dist., lines bear E and W.

An aluminum post, 28 ins. long, 1 in. diam., set 28 ins. in the ground, for a reference monument, bears S 28°22' W, 49.7 lks. dist., with cap mkd. T2S R4E $\frac{1}{4}$ S6 RM 32.82 FT 1983, and an arrow pointing to the cor. Drove a steel fence post alongside the RM.

Cor. is located 23 lks. N of the center of Pecos Road, unimproved dirt, bears E and W; 4 lks. N of power lines bearing E and W; and 9 lks. S of an irrigation ditch bearing E and W.

27.23 The $\frac{1}{4}$ sec. cor. of sec. 31, monumented with an open end pipe, 1½ ins. diam., projecting 4 ins. above surface, and is accepted as a careful and faithful reestablishment of the position of the cor. This monument is located in bottom and along S edge of an irrigation ditch bearing N, E and W, and is not remonumented.

from which

A BLM shiner, mkd. RM 1983, in a power pole, bears S 87°35' E, 134 lks. dist., lines bear E and W.

A monument, 30 ins. long, composed of an iron pipe, 25 ins. long, 2½ ins. diam., bonded to a magnetic poly breakaway base, set 26 ins. in the ground, for a reference monument, bears S 7°36' W, 45.4 lks. dist., with brass cap mkd. RM 29.98 FT 1983, and an arrow pointing to the cor. Drove a steel fence post alongside the RM.

Cor. is located 20 lks. N of the center of Pecos Road, unimproved dirt, bears E and W; 4 lks. N of power lines bearing E and W; and 21 lks. E of unimproved dirt road, bearing N.

Dependent Resurvey of the South Bdy.
T 1 S, R 4 E, Gila and Salt River Mer., Arizona

CHAINS	
12.81	<p>S 89°43' W, beginning new measurement.</p> <p>The W 1/16 sec. cor. of sec. 6, T 2 S, R 4 E only, monumented with the remains of the original concrete filled iron post, 18 ins. long, 1 in. diam., set 6 ins. below surface.</p> <p>At the cor. point</p> <p>Set a monument, 30 ins. long, composed of an iron post, 25 ins. long, 2½ ins. diam., bonded to a magnetic poly breakaway base, 30 ins. in the ground, with brass cap mkd.</p> <p style="text-align: center;">T1S R4E ----- W 1/16 S 6 T2S R4E 1983</p> <p>from which</p> <p style="padding-left: 40px;">The center of an irrigation pump, over a well, bears S 75°30' E, 258.2 lks. dist.</p> <p style="padding-left: 40px;">A BLM shiner, mkd. RM 1983, in a power pole, bears S 89°06' W, 90.2 lks. dist., lines bear E and W.</p> <p>Drove a steel fence post alongside the cor.</p> <p>Deposit the iron post alongside the cor. monument.</p> <p>Cor. is located 18 lks. N of the center of Pecos Road, unimproved dirt, bears E and W, and 2 lks. N of power lines bearing E and W.</p>
17.20	<p>S 89°57' W, beginning new measurement.</p> <p>Power line, bears N and S.</p>
18.12	<p>Point for the closing cor. of secs. 1 and 6, Tps. 2 N, Rs. 3 and 4 E, at proportionate dist.; there is no remaining evidence of the original cor.</p> <p>Set a monument, 30 ins. long, composed of an iron post, 25 ins. long, 2½ ins. diam., bonded to a magnetic poly breakaway base, 30 ins. in the ground, with brass cap mkd.</p> <p style="text-align: center;">T1S R4E S31 ----- S 1 S 6 R3E R4E ----- T2N C C 1983</p> <p>from which</p> <p style="padding-left: 40px;">An X chiseled in top of concrete base supporting high voltage power lines, bears N 5°37' E, 147.7 lks. dist., lines extend E and W.</p>

Dependent Resurvey of the South Bdy.
T 1 S, R 4 E, Gila and Salt River Mer., Arizona

CHAINS

An aluminum post, 28 ins. long, 1 in. diam., set 28 ins. in the ground, for a reference monument, bears S 18°59' E, 148.7 lks. dist., with cap mkd. T2S R4E S6 CC RM 98.17 FT 1983, and an arrow pointing to the cor. Drove a steel fence post alongside the RM. RM is located at the NW cor. of a chain link fence enclosing an El Paso Natural Gas metering station.

A steel pipe, 4½ ins. diam., projecting 6 ft. above ground, bears S 11°25' W, 165 lks. dist. This pipe marks an El Paso Natural Gas underground pipe line.

Cor. is located 17 lks. S of the center of Pecos Road, unimproved dirt, bears E and W, and 5 lks. S of power lines bearing E and W.

25.33 The cor. of secs. 31 and 36, Tps. 1 S, Rs. 3 and 4 E, monumented with the remains of the concrete filled iron post, 3 ins. diam., set 24 ins. below surface.

At the cor. point

Set a monument, 30 ins. long, composed of an iron post, 25 ins. long, 2½ ins. diam., bonded to a magnetic poly breakaway base, 24 ins. in the ground, over the existing iron post, with brass cap mkd.

T1S	
R3E	R4E
S36	S31
T2S R3E S1	
1983	

from which

A monument, 30 ins. long, composed of an iron pipe, 25 ins. long, 2½ ins. diam., bonded to a magnetic poly breakaway base, set 28 ins. in the ground, for a reference monument, bears S 82°50' W, 46.3 lks. dist., with brass cap mkd. RM 30.54 FT 1983, and an arrow pointing to the cor. Drove a steel fence post alongside the RM. RM is set alongside a power pole, lines bear E and W.

The center of an irrigation pump, over a well, bears N 45°54' W, 108.8 lks. dist.

The base of a steel pipe, 5½ ins. diam, projecting 4½ ft. above ground, bears N 42° W, 3.6 lks. dist.

From this point, an open end pipe, 1¼ ins. diam., set 18 ins. below surface, bears S 9° W, 3.2 lks. dist., this monument is of unknown origin and is not utilized in the course of this survey.

Cor. is located 20 lks. N of the center of Pecos Road, unimproved dirt, bears E and W; 6 lks. N of a power line bearing E and W; and 25 lks. E of an unimproved dirt road bearing N.

T 1 S, R 4 E, Gila and Salt River Mer., Arizona

CHAINS

GENERAL DESCRIPTION

The area surveyed is situated along portions of the southern and western limits of the City of Chandler, Arizona.

Elevation is about 1200 ft. above sea level with little variation. Agriculture is the principle use of the land with some areas being developed for light industrial use. Sun Lakes Subvdivision lies in sections 30 and 31, T 2 S, R 5 E. Goodyear Air Force Auxiliary Field is located in sections 14, 15, 23 and 24, T 2 S, R 4 E. Interstate Highway No. 10, transverses T 2 S, R 4 E, in a NW and SE direction. Oil and natural gas pipelines are situated along the north boundary of T 2 S, R 4 E. No mineral deposits were noted.

The average of a number of readings along the surveyed lines give a magnetic declination of 14° E, with no noticable difference due to local attraction.

CERTIFICATE OF SURVEY

I, John P. Bennett, Cadastral Surveyor, HEREBY CERTIFY upon honor that, in pursuance of special instructions bearing date of the 13th day of June, 1983, I have dependently resurveyed the west boundary of Township 2 South, Range 5 East, and the south boundary of Township 1 South, Range 4 East, of the Gila and Salt River Meridian, in the State of Arizona, which are represented in the foregoing field notes as having been executed by me and under my direction; and that said survey has been made in strict conformity with said special instructions, the Manual of Instructions for the Survey of the Public Lands of the United States, and in specific manner described in the foregoing field notes.

MAR 21 1984

(Date)

John P. Bennett
(Cadastral Surveyor)

(Date)

(Cadastral Surveyor)

CERTIFICATE OF APPROVAL

Arizona State Office
Bureau of Land Management
Phoenix, Arizona

The foregoing field notes of the dependent resurvey of the west boundary of Township 2 South, Range 5 East, and the south boundary of Township 1 South, Range 4 East, Gila and Salt River Meridian, Arizona, executed by John P. Bennett, Cadastral Surveyor, having been critically examined and found correct, are hereby approved.

MAR 22 1984

(Date)

James P. Kelley
(Chief Cadastral Surveyor of Arizona)

~~CERTIFICATE OF TRANSCRIPT~~

~~I Certify That the foregoing transcript of the field notes of the above-described surveys in T. 2 S., R. 4 E., Gila and Salt River Meridian, Arizona, is a true copy of the original field notes.~~

~~(Date)~~

~~(Chief Cadastral Surveyor of Arizona)~~