



BOOK 5209

INDEX DIAGRAM

TOWNSHIP 23 SOUTH, RANGE 16 EAST

6	5	4	3	2	1
7	8	9	10	11	12
18	1	16	15	14	13
19	20	21	22	23	24
30	29	28	27	26	25
31	32	33	34	35	36

M.S. No. 1400 Doco Lode . . . . pp 3-7  
M.S. No. 1406 Georgia Lode . . pp 7-10  
Tract 37 . . . . . pp 10-13

T 23 S, R 16 E, Gila and Salt River Mer., Arizona

## CHAINS

The following field notes are those of the dependent resurvey of portions of M.S. 1400 Doco lode, and M.S. 1406 Georgia lode, and the survey of Tract 37 in the unsurveyed Township 23 South, Range 16 East, Gila and Salt River Meridian, Arizona.

Mineral Survey No. 1400 Doco lode, and Mineral Survey No. 1406 Georgia lode, were surveyed in 1899 by John A. Storm, U.S. Deputy Mineral Surveyor. U.S. Mineral Monument No. 1 was established in 1880 by Solon M. Allis.

The survey was executed in accordance with the specifications as set forth in the Manual of Surveying Instructions, 1973, and the special instructions for Group No. 659, Arizona, dated September 12, 1984.

The directions of lines were determined by altitude observations on the sun and refer to the true meridian. The angles and distances were measured with a Zeiss ELTA 4S total station instrument.

Before restoring the corners, the lines of the original survey were retraced and a diligent search was made for any evidence of the original monuments and other calls of the official record. The identified corners were remonumented in their original positions; where available, collateral evidence was used to reestablish obliterated corners; lost corners were reestablished by the rules of proportionate measurement.

The geographic position of corner 4, M.S. 1400 Doco lode, as determined from a tie to the U.S. Army Corps of Engineers triangulation station, "DECCA 21 (30 ENGR GP) 1956", is as follows:

Latitude: 31°22'39.17" N Longitude: 110°41'18.96" W

The mean magnetic declination is 13° E.

---

Dependent Resurvey of a Portion of M.S. 1400 Doco Lode,  
in Unsurveyed T 23 S, R 16 E, G&SR Mer., Arizona

---

Reestablishment of the survey by  
John A. Storm, U.S. Deputy Mineral Surveyor, in 1899

---

From cor. 2, M.S. 1400 Doco lode, identical with cor. 5, M.S. 2514 Wedge lode, on line 1-2, M.S. 1406 Georgia lode, monumented with a rebar, 18 ins. long, 5/8 in. diam., projecting 3 ins. above ground. The rebar was set by Frank Vasquez, L.S. No. 13189, AZ, in 1983 to remonument a position determined by Robert Lenon, Mining Engineer, No. 1221, AZ, in 1968, using original ties to accessories as shown on the plats of their surveys, on file with VEA Limited Consulting Engineers, Tucson, Arizona.

from which the evidence of an original 1899 accessory

A position pointed out to us by a resident as the location of an abandoned well bears  
S 35°40' E, 182 lks. dist.

Dependent Resurvey of a Portion of M.S. No. 1400 Doco Lode,  
in Unsurveyed T 23 S, R 16 E, G&SR Mer., Arizona

CHAINS

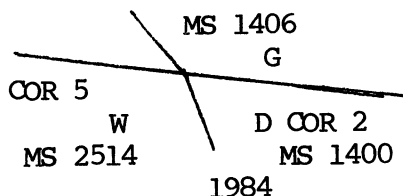
and from which the original 1908 bearing trees from  
M.S. 2514 Wedge lode

An oak, 14 ins. diam., bears N 56° E, 86 lks.  
dist., with healed blaze.

A stump, 10 ins. diam., 6 ins. high, bears  
S 61½° E, 81 lks. dist.

At the cor. point

Set a stainless steel post, 28 ins. long, 2½ ins. diam.,  
23 ins. in the ground, and in a mound of stone, 2½ ft.  
base, to top, with brass cap mkd.



from which

A bent over rebar, of unknown origin, 5/8 in.  
diam., projecting 6 ins. above ground, bears  
N 67° E, 31½ lks. dist.

An open end iron pipe, 2 ins. diam., projecting  
8 ins. above ground, bears N 84½° E, 64 lks.  
dist. This pipe was set in 1967 by George  
Barr, PE No. 4670, AZ, to monument a deed cor.,  
as shown on the plat of his survey of the  
Georgia and Doco claims on file with Cella &  
Barr Engineers, Tucson, AZ.

An angle iron, of unknown origin, 1 in. wide,  
flush with the ground, bears S 88½° E, 19  
lks. dist.

A rebar, ½ in. diam., flush with the ground,  
bears S 77½° E, 29½ lks. dist. This rebar  
was set in 1983 by Frank Vasquez, LS No.  
13189, AZ, to monument a deed cor., as shown  
on the plat of his survey of the Georgia and  
Doco claims, on file with VEA Ltd., Consulting  
Engineers, Tucson, AZ.

A juniper, 8 ins. diam., bears S 49¾° W,  
8½ lks. dist., mkd. D COR 2 BT.

Deposit a magnet in a 1 x 1 x 2 5/8 in. plastic case  
beneath the stainless steel post.

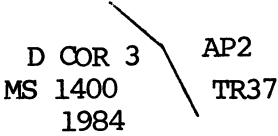
S 81°52' E, on line 2-3, M.S. 1400 Doco lode, identical  
with a portion of line 2-1, M.S. 1406 Georgia lode.

Over rolling land, through juniper, oak and undergrowth.

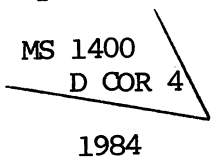
5.59

Point for cor. 1, M.S. 1406 Georgia lode, identical with  
AP1, Tract 37, at proportionate dist., hereinafter  
described; there is no remaining evidence of the  
original cor.

Dependent Resurvey of a Portion of M.S. No. 1400 Doco Lode,  
in Unsurveyed T 23 S, R 16 E, G&SR Mer., Arizona

CHAINS		
7.51	Intersect the W side of a 16 x 6.8 ft. brick extension to an adobe house, the NW cor. bears N 12° E, 2½ lks. dist., the long side bears S 12° W.	
7.88	Intersect the E side of the adobe house, 24 x 18 ft., the NE cor. bears N 12° E, 7½ lks. dist., the long side bears S 12° W.	
8.58	Cor. 3, M.S. 1400 Doco lode, identical with AP2, Tract 37, monumented with a rotted portion of a very old wood post, found 2 ft. below ground surface and perpetuated by persons unknown, with a very old iron cylindrical roller, 32 ins. long, 1½ ins. diam., with an encasement, 24 ins. long, 2½ ins. diam., buried 2 ins. below ground surface.	
	from which collateral evidence of an original accessory	
	<p>The determined position of the NE cor. of "Harmon's adobe house", bears N 41°40' W, (Record: N 41°15' W) 86½ lks. dist., this position was determined by measuring from the original SE cor., along the existing portion of the E side, projecting beyond to the dist. equaling the length of the original house, as shown on a plat of a survey showing encroachments onto U.S. Forest Service land, done by Mike Nolan, U.S.F.S., in 1964, on file with the Coronado National Forest Service Office, Tucson, AZ. Verifications of the history of the house were provided by long time residents.</p>	
	At the cor. point	
	Set a stainless steel post, 28 ins. long, 2½ ins. diam., 26 ins. in the ground, with brass cap mkd.	
		
	from which	
	An open end iron pipe, of unknown origin, 1½ ins. diam., projecting 8 ins. above ground, bears N 18½° E, 24 lks. dist.	
	A rebar, of unknown origin, 5/8 in. diam., flush with the ground, bears N 35¼° E, 7 lks. dist.	
	A rebar, of unknown origin, 5/8 in. diam., projecting 1 in. above ground, bears N 53° E, 12 lks. dist.	
	An open end iron pipe, of unknown origin, 1½ in. diam., flush with the ground, bears N 62¾° E, 3½ lks. dist.	
	A rebar, of unknown origin, 5/8 in. diam., projecting 5 ins. above ground, bears N 81¼° E, 19 lks. dist.	

Dependent Resurvey of a Portion of M.S. No. 1400 Doco Lode,  
in Unsurveyed T 23 S, R 16 E, G&SR Mer., Arizona

CHAINS	
	<p>An open end iron pipe, of unknown origin, 1 in. diam., flush with the ground, bears S 19½° W, 11½ lks. dist.</p> <p>A pecan tree, 12 ins. diam., bears N 58¾° W, 44½ lks. dist., with no blaze.</p> <p>A drill bit, of unknown origin, 7/8 in. diam., buried 3 ins. below ground, bears N 37½° W, 27 lks. dist.</p> <p>Deposit the portions of the wood post inside the stainless steel post and a magnet in a 1 x 1 x 2 5/8 in. plastic case beneath the stainless steel post, and bury the iron roller alongside the stainless steel post.</p> <p>From this cor. a U.S. Forest Service aluminum pipe, 2½ ins. diam., projecting 15 ins. above ground, bears S 24¾° E, 7.8 lks. dist., mkd MS1400 DOCO3 PE5145. This monument is shown at record bearing and dist. from Robert Lenon's determination of the position of cor. 2, M.S. 1400 Doco lode, as shown on the plat of the resurvey and monumentation of M.S. 1406 Georgia lode, on file with the Coronado National Forest Service Office, Tucson, AZ, and is not utilized in the course of this survey.</p> <hr/> <p>S 22°18' E, on line 3-4, M.S. 1400 Doco lode, identical with line 2-3, Tract 37.</p> <p>Over flat, cleared ground.</p>
0.12	Chain link fence, bears S 75° E and N 75° W.
1.41	Point for AP3, Tract 37, at intersection with a chain link fence, bears S 16° E and N 16° W, hereinafter described.
	<p>Continue measurement on line 3-4, M.S. 1400 Doco lode; no search was made for monuments of nearby claims.</p> <p>Over rolling land, through juniper, oak and undergrowth.</p>
22.69	<p>Cor. 4, M.S. 1400 Doco lode, monumented with a wood post, 4 x 5 x 24 ins. long, projecting 1 ft. above ground, in a mound of stone, 2½ ft. base, 10 ins. high.</p> <p>from which evidence of an original bearing tree</p> <p>Portions of a rotted wood stump, bears S 25° W, 180 lks. dist.</p> <p>At the cor. point</p> <p>Set an aluminum post, 28 ins. long, 1 in. diam., 22 ins. in the ground, with cap mkd.</p> <div style="text-align: center;">  <p>MS 1400 D COR 4 1984</p> </div> <p>from which</p>

Dependent Resurvey of a Portion of M.S. No. 1400 Doco Lode,  
in Unsurveyed T 23 S, R 16 E, G&SR Mer., Arizona

## CHAINS

A juniper, 6 ins. diam., bears N  $52\frac{1}{4}^{\circ}$  W,  
148 lks. dist., mkd. 4/1400 BT.

Cor. is located 3 lks. NW of a fence cor. post, fences  
extend N  $81^{\circ}$  W and N  $22^{\circ}$  W.

From this cor. the U.S. Army Corps of Engineers triangu-  
lation station "DECCA 21 (30 ENGR GP) 1956", bears  
S  $59^{\circ}36'20"$  E, 111.81 chs. dist., monumented with a  
Corps of Engineers bronze tablet, 3 ins. diam., set  
flush in a concrete pad, 4 x 4 ins., set flush with the  
ground, mkd. DECCA 21 30TH ENGR GP 1956.

From this cor., the cor. of secs. 6 and 7 only, on the  
W bdy. of T 24 S, R 17 E, bears S  $66^{\circ}43'45"$  E, 134.44  
chs. dist., monumented with a granite stone, 8 x 6 ins.,  
firmly set, projecting 6 ins. above ground, mkd. with 1  
notch on the N face and 5 notches on the S face;  
alongside the cor. is a stone, 22 x 9 x 5 ins., mkd.  
HES 522 on the S face.

---

Dependent Resurvey of M.S. No. 1406, Georgia Lode, in  
Unsurveyed T 23 S, R 16 E, G&SR Mer., Arizona

---

Reestablishment of the survey by  
John A. Storm, Deputy Mineral Surveyor, in 1899

---

Beginning at the point for cor. 1, M.S. 1406 Georgia  
lode, at proportionate dist. on line 2-3, M.S. 1400  
Doco lode.

from which collateral evidence of an original bearing  
tree

A depression in the sloping ground, bears  
N  $42^{\circ}45'$  W, 68 lks. dist. A long time resident  
verified that a tree had been in that spot  
and that a spring at its roots supplied water  
at one time. A portion of the decomposed wood  
was uncovered by me at a depth of 3 ft.

At the cor. point

Set a stainless steel post, 28 ins. long,  $2\frac{1}{2}$  ins. diam.,  
22 ins. in the ground, and in a mound of stone, 2 ft.  
base, to top, with brass cap mkd.

MS 1406 / TR37  
G COR 1 / AP1

---

D MS 1400  
1984

from which

An open end iron pipe,  $1\frac{1}{4}$  ins. diam., projecting  
9 ins. above ground, bears S  $54^{\circ}$  E, 10 lks.  
dist. Alongside the pipe are two leaning open  
end pipes, of unknown origin, one  $2\frac{1}{2}$  ins. diam.,  
projecting 4 ft. above ground and the other  $1\frac{1}{4}$   
ins. diam., projecting 4 ins. above ground.

Dependent Resurvey of M.S. No. 1406 Georgia Lode, in  
Unsurveyed T 23 S, R 16 E, G&SR Mer., Arizona

CHAINS

A solid bar, 1 in. diam., projecting 3 ins. above ground, bears S 33° W, 5 lks. dist. This monument was set by Robert Lenon, LS 4081, AZ, as shown in the field book of the May, 1979 survey of the line bet. Georgia lode and Doco Lode by Robert Feather and Robert Lenon, on file with the Coronado National Forest Office, Tucson, AZ.

A cedar, 16 ins. diam., bears N 43° W, 5½ lks. dist., mkd. G 1/1406 BT.

Deposit a magnet in a 1 x 1 x 2 5/8 in. plastic case beneath the stainless steel post.

Cor. is located SE of the cor. of a stone wall, 5 ft. high, wall extends N 30° E and S 35° E.

From this cor. a U.S. Forest Service aluminum pipe, 2½ ins. diam., projecting 14 ins. above ground, bears S 27¾° E, 6.2 lks. dist., mkd. MS1406 GA1 PE5145 1980. This monument is shown at record bearing and dist. from Robert Lenon's determination of the position of cor. 2, M.S. 1400 Doco lode, as shown on the plat of the resurvey and monumentation of MS 1406 Georgia lode, on file with the Coronado National Forest Office, Tucson, AZ, and is not utilized in the course of this survey.

From this cor. the U.S.M.M. No. 1 bears S 20°06' W, 72.19 chs. dist., monumented with a drill bit, 1 in. diam., projecting 3 ins. above exposed bedrock, and in a mound of stone, 4 ft. base, 2½ ft. high, with a wood post, 4 ft. high.

N 81°52' W, on line 1-2, M.S. 1406 Georgia lode, identical with a portion of line 3-2, M.S. 1400 Doco lode.

Over rolling land, through juniper, oak and undergrowth.

5.59 Cor. 2, M.S. 1400 Doco lode, identical with cor. 5, M.S. 2514 Wedge lode, hereinbefore described.

N 81°15' W, beginning new measurement; no search was made for monuments of nearby claims.

Slight asc. over rolling land, through juniper, oak and undergrowth.

17.09 Cor. 2, M.S. 1406 Georgia lode, monumented with a U.S.F.S. aluminum pipe, 2½ ins. diam., projecting 13 ins. above ground, and in a mound of stone, 1½ ft. base, 6 ins. high, with cap mkd.

MS 1406  
GA 2  
PE 5145  
1980

from which the remains of the original bearing trees

A tree stump, 1½ ft. diam., 1½ ft. high, bears N 72½° E, 91 lks. dist.

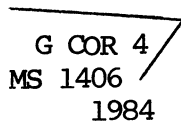


Dependent Resurvey of M.S. No. 1406 Georgia Lode, in  
Unsurveyed T 23 S, R 16 E, G&SR Mer., Arizona

CHAINS		
	<p>A root hole, bears N 34° W, 8 lks. dist.</p> <p>Cor. is located 38 lks. S of a creek, 10 lks. wide, course S 63° E.</p> <hr/> <p>N 13°59' E, on line 2-3, M.S. 1406 Georgia lode.</p> <p>Asc. over hilly terrain.</p> <p>9.06 Cor. 3, M.S. 1406 Georgia lode, monumented with a mound of stone, 3 ft. base, 2 ft. high.</p> <p>from which the remains of the original bearing trees</p> <p>Remains of a tree, bears N 38°40' E, 82 lks. dist.</p> <p>The base of a fallen oak, 14 ins. diam., bears N 89¾° E, 93 lks. dist., with portions of blaze impressions.</p> <p>Remains of a tree, bears S 38°10' E, 57 lks. dist., including a blaze impression mkd. 3/1406 BT.</p> <p>At the cor. point</p> <p>Set a stainless steel post, 28 ins. long, 2½ ins. diam., 6 ins. in the ground, and in a mound of stone, 3½ ft. base, to top, with brass cap mkd.</p> <div style="text-align: center;"> <p>_____ COR 3 / G MS 1406 1984</p> </div> <p>Deposit a magnet in a 1 x 1 x 2 5/8 in. plastic case beneath the stainless steel post.</p> <hr/>	
	<p>S 81°22' E, on line 3-4, M.S. 1406 Georgia lode.</p> <p>Over rolling land, through juniper and oak.</p>	
<p>21.20</p>	<p>Center of a bladed road, 30 lks. wide, bears N 3° E and S 8° W.</p>	
	<p>22.69 Point for cor. 4, M.S. 1406 Georgia lode, determined from record position from an original accessory.</p> <p>from which an original accessory</p> <p>The center of a well, 4 x 5 ft., evidenced by found portions of the original masonry lining at a depth from 1 to 2 ft., bears S 5° W, 342 lks. dist. A long time resident verified its history.</p> <p>At the cor. point</p> <p>Set a stainless steel post, 28 ins. long, 2½ ins. diam., 24 ins. in the ground, with brass cap mkd.</p>	

Dependent Resurvey of M.S. No. 1406 Georgia Lode, in  
Unsurveyed T 23 S, R 16 E, G&SR Mer., Arizona

CHAINS



from which

A juniper, 6 ins. diam., bears S 32½° E,  
26 lks. dist., mkd. 4/1406 BT.

Deposit a magnet in a 1 x 1 x 2 5/8 in. plastic case  
beneath the stainless steel post.

From this cor. a U.S. Forest Service aluminum pipe, 2½  
ins. diam., projecting 12 ins. above ground, bears  
N 78½° E, 22.5 lks. dist., mkd. MS1406 NO 4 PE5145  
1980. This monument was set to remonument an existing  
iron pipe, 1 in. diam., as shown on the plat of the  
resurvey and monumentation of MS 1406 Georgia lode, on  
file with the Coronado National Forest Office, Tucson,  
AZ. Cella and Barr Engineers set the iron pipe in 1967  
to remonument an angle iron, as shown on the plat of  
the Survey of a Portion of the Georgia and Doco Mining  
Claims, Patagonia Mining District, Arizona, on file with  
Cella and Barr Engineers, Tucson, AZ. The angle iron  
was set in 1964 by Mike Nolan, U.S. Forest Service  
employee, with an indistinct tie to the well, as shown  
on the plat of his survey showing encroachments onto the  
U.S. Forest Service land, on file with the Coronado  
National Forest Office, Tucson, AZ. The local magnetic  
attraction at that point causes a compass needle  
deflection of 18° counterclockwise and was a probable  
source of confusion during resurveys. The aluminum  
pipe position was not utilized in the course of this  
survey.

---

S 14°06' W, on line 4-1, M.S. 1406, Georgia lode.

Over slight desc., through juniper and oak.

- 2.28 Intersect the N side of a house, 50 x 40 ft., the NE  
cor. bears S 66° E, 14 lks. dist., the long side bears  
N 66° W.
- 5.64 Point for AP6, Tract 37, at intersection with the  
center of a bladed road, hereinafter described.
- 9.04 Cor. 1, M.S. 1406 Georgia lode, and the place of  
beginning.

---

Metes-and-Bounds Survey of Tract 37 of Unsurveyed  
T 23 S, R 16 E, Gila and Salt River Mer., Arizona

---

Beginning at AP1, Tract 37, identical with cor. 1, M.S.  
1406 Georgia lode, and on line 2-3, M.S. 1400 Doco lode,  
hereinbefore described.

S 81°52' E, on line 1-2, Tract 37, identical with a  
portion of line 2-3, M.S. 1400 Doco lode.

- 1.92 Intersect the W side of a 16 x 6.8 ft. brick extension  
to an adobe house, the NW cor. bears N 12° E, 2½ lks.  
dist., the long side bears S 12° W.

Metes-and-Bounds Survey of Tract 37 of Unsurveyed  
T 23 S, R 16 E, Gila and Salt River Mer., Arizona

CHAINS

2.29 Intersect the E side of the adobe house, 24 x 18 ft., the NE cor. bears N 12° E, 7½ lks. dist., the long side bears S 12° W.

2.99 AP2, Tract 37, identical with cor. 3, M.S. 1400 Doco lode, hereinbefore described.

---

S 22°18' E, on line 2-3, Tract 37, identical with a portion of line 3-4, M.S. 1400 Doco lode.

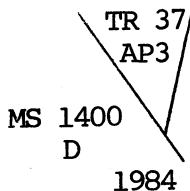
Over flat, cleared land.

0.12 Chain link fence, bears S 75° E and N 75° W.

1.41 Point for AP3, Tract 37, at intersection with a chain link fence, bears S 16°11' E and N 16°11' W.

At the cor. point

Set a stainless steel post, 28 ins. long, 2½ ins. diam., 24 ins. in the ground, with brass cap mkd.




---

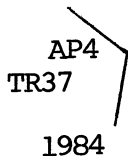
N 16°11' W, on line 3-4, Tract 37.

Over flat ground, along a chain link fence.

1.27 Intersect the cor. of the chain link fence, extends S 16°11' E, and N 75° W; this fence cor. was used for the alignment of this line.

2.37 Point for AP4, at intersection with the center of a bladed road, 35 lks. wide, bears S 20° E and N 40° W.

Set an aluminum post, 12 ins. long, 1 in. diam., 20 ins. in the ground, with cap mkd.



from which

An aluminum post, 28 ins. long, 1 in. diam., set 27 ins. in the ground, for a reference monument, bears S 9°42' W, 23.46 ft. dist., with cap mkd. AP4 TR37 RM 23.46 FT 1984, and an arrow pointing to the cor. point.

An aluminum post, 28 ins. long, 1 in. diam., set 27 ins. in the ground, for a reference monument, bears S 78°33' W, 25.34 ft. dist., with cap mkd. AP4 TR37 RM 25.34 FT 1984, and an arrow pointing to the cor. point.

---

Metes-and-Bounds Survey of Tract 37 of Unsurveyed  
T 23 S, R 16 E, Gila and Salt River Mer., Arizona

CHAINS

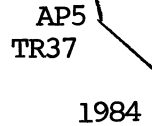
N 45°19' W, on line 4-5, Tract 37.

Along the center line of a bladed road.

1.79

Point for AP5, Tract 37, in the center of a bladed road, 35 lks. wide, bears S 50° E and N 30° W.

Set an aluminum post, 12 ins. long, 1 in. diam., 20 ins. in the ground, with cap mkd.



from which

An aluminum post, 28 ins. long, 1 in. diam., set 28 ins. in the ground, for a reference monument, bears N 34°11' E, 26.20 ft. dist., with cap mkd. AP5 TR37 RM 26.20 FT 1984, and an arrow pointing to the cor. point.

An aluminum post, 28 ins. long, 1 in. diam., set 24 ins. in the ground, for a reference monument, bears S 76°19' E, 44.12 ft. dist., with cap mkd. AP5 TR37 RM 44.12 FT 1984, and an arrow pointing to the cor. point.

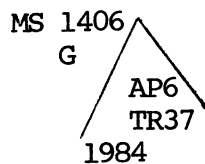
N 26°11' W, on line 5-6, Tract 37.

Along the center line of a bladed road.

1.66

Point for AP6, Tract 37, at intersection of the center line of the bladed road with line 1-4, M.S. 1406 Georgia lode.

Set an aluminum post, 12 ins. long, 1 in. diam., 20 ins. in the ground, with cap mkd.



from which

An aluminum post, 28 ins. long, 1 in. diam., set 22 ins. in the ground, for a reference monument, bears S 31°29' W, 15.51 ft. dist., with cap mkd. AP6 TR37 RM 15.51 FT 1984, and an arrow pointing to the cor. point. Reference monument is located ½ lk. E of fence line, bears N 18° E and S 18° W.

An aluminum post, 28 ins. long, 1 in. diam., set 22 ins. in the ground, for a reference monument, bears N 62°47' W, 18.32 ft. dist., with cap mkd. AP6 TR37 RM 18.32 FT 1984, and an arrow pointing to the cor. point. Reference monument is located ½ lk. E of fence line, bears N 18° E and S 18° W.

Metes-and-Bounds Survey of Tract 37 of Unsurveyed  
T 23 S, R 16 E, Gila and Salt River Mer., Arizona

CHAINS

Cor. is located in the center of a bladed road, 35 lks. wide, bears N 18° E and S 18° W.

---

S 14°06' W, on line 6-1, Tract 37, identical with a portion of line 4-1, M.S. 1406 Georgia lode.

Over slight desc., through juniper and oak.

3.40 APl, Tract 37, identical with cor. 1, M.S. 1406 Georgia lode, and the place of beginning.

---

GENERAL DESCRIPTION

The area surveyed in unsurveyed T. 23 S., R. 16 E., is in a settlement called Washington Camp, in the Patagonia Mountains, about 12 miles SSE of Patagonia, Arizona. The elevation varies from 5350 to 5600 feet above sea level. The soil is a sandy loam.

A small creek flows SE, generally along the S bdy. of M.S. 1406 Georgia lode.

There are many patented mining claims in the area with scattered residences. Mining activity has stopped and there is no commercial use of the land at this time.

A bladed road through the area gives access to Nogales, Patagonia and Lochiel, Arizona.

The average of a number of reading gives a mean magnetic declination of 13° E, with a range of 20° in local attraction.

---



CERTIFICATE OF SURVEY

I, Dennis K. McKay, Cadastral Surveyor, HEREBY CERTIFY upon honor that, in pursuance of special instructions bearing date of the 12th day of September, 1984, I have dependently resurveyed portions of M.S. 1400 Doco lode, and M.S. 1406 Georgia lode, and the survey of Tract 37 in the unsurveyed Township 23 South, Range 16 East, of the Gila and Salt River Meridian, in the State of Arizona, which are represented in the foregoing field notes as having been executed by me and under my direction; and that said survey has been made in strict conformity with said special instructions, the Manual of Instructions for the Survey of the Public Lands of the United States, and in specific manner described in the foregoing field notes.

APR 09 1985  
(Date)

*Dennis K. McKay*  
(Cadastral Surveyor)

(Date)

(Cadastral Surveyor)

CERTIFICATE OF APPROVAL

Arizona State Office  
Bureau of Land Management  
Phoenix, Arizona

The foregoing field notes of the dependent resurvey of portions of M.S. 1400 Doco lode, and M.S. 1406 Georgia lode, and the survey of Tract 37 in the unsurveyed Township 23 South, Range 16 East, Gila and Salt River Meridian, Arizona, executed by Dennis P. McKay, Cadastral Surveyor, having been critically examined and found correct, are hereby approved.

APR 10 1985  
(Date)

*James P. Kelley*  
(Chief Cadastral Surveyor of Arizona)