

ORIGINAL

1

BOOK 5235

UNITED STATES
DEPARTMENT OF THE INTERIOR
BUREAU OF LAND MANAGEMENT

FIELD NOTES

OF THE

DEPENDENT RESURVEY OF A PORTION OF THE

SOUTH BOUNDARY,

A PORTION OF THE SUBDIVISIONAL LINES,

AND TRACTS 43 AND 45,

AND

THE SURVEY OF SUBDIVISIONS IN SECTIONS 26 AND 35,

TOWNSHIP 14 NORTH, RANGE 3 WEST

Of the Gila and Salt River Meridian,

In the State of Arizona

EXECUTED BY

Will C. Gabonay, Cadastral Surveyor

Under special instructions dated April 24, 1984, approved April 24, 1984

 which provided for the surveys included under Group Number
656 and assignment instructions dated April 26, 1984.

Survey commenced July 26, 1984

Survey completed October 3, 1984

BOOK 5235

2

INDEX DIAGRAM

TOWNSHIP 14 NORTH, RANGE 3 WEST,

6	5	4	3	2	1
7	8	9	10	11	12
18	17	16	15	14	13
19	20	21	22	23	24
30	29	28	27	10 26	25
31	32	33	34	8 35	36
				6 5	
				9 7	
				3	

Tract 43.....pps. 11-13
 Tract 45.....pps. 13-15
 Subdivision of Section 26.....pps. 15-18
 Subdivision of Section 35.....pps. 18-20

T 14 N, R 3 W, Gila and Salt River Mer., Arizona

CHAINS

The following field notes are those of the dependent resurvey of a portion of the south boundary, a portion of the subdivisional lines and Tracts 43 and 45, and the survey of subdivisions in sections 26 and 35, in Township 14 North, Range 3 West, Gila and Salt River Meridian, Arizona.

The south boundary and a portion of the subdivisional lines were surveyed by S.W. Forman, in 1871. An independent resurvey of the boundaries of sections 26 and 35 and the segregation of Tracts 43 and 45 were executed by Benjamin J. Kinsey, in 1931-34.

The survey was executed in accordance with the specifications as set forth in the Manual of Surveying Instructions, 1973, and the Special Instructions dated April 24, 1984, for Group No. 656, Arizona.

Preliminary to the resurvey, the lines of the Kinsey independent resurvey were retraced and all monuments needed for this survey were recovered in good condition. The retracement data were thoroughly verified and only the true line field notes are given herein.

The directions of all lines were determined by observations on a U.S. Forest Service triangulation network, confirmed by altitude observations on the sun, and refer to the true meridian. Distances and angles were measured with a Hewlett Packard-3820 electronic instrument or a Zeiss Elta 46 electronic instrument.

The geographic position of the southeast corner of section 35, as determined from a tie made to U.S. Forest Service triangulation station "PORTER MT. 1935", located in the NE quarter of section 10, Township 13 North, Range 3 West, is as follows:

Latitude: 34°32'27.61" N Longitude: 112°32'01.87" W

The mean magnetic declination, taken from the IRON SPRINGS, ARIZ. quadrangle map published by U.S. Geological Survey in 1979, is 13½° E.

Dependent Resurvey, a Portion of the South Bdy. of
T 14 N, R 3 W, Gila and Salt River Mer., Arizona

Reestablishment of the independent resurvey executed
by Benjamin J. Kinsey, U.S. Deputy Surveyor, in 1931

Beginning at the cor. of secs. 35 and 36 only, on the S bdy. of the Tp., monumented with an iron post, 2 ins. diam., firmly set, projecting 18 ins. above ground, in a mound of stone, 2½ ft. base, to top, with brass cap mkd.

T14N R3W
S35 | S36
1931

Dependent Resurvey, a Portion of the South Bdy. of
T 14 N, R 3 W, Gila and Salt River Mer., Arizona

CHAINS		
	<p>from which the original bearing trees</p> <p>A juniper, 12 ins. diam., bears N 0°15' E, 115 lks. dist., mkd. T14N R3W S36 BT.</p> <p>A juniper, 10 ins. diam., bears N 57° W, 95 lks. dist., mkd. T14N R3W S35 BT.</p> <p>From this point, U.S. Forest Service triangulation station, "PORTER MT. 1935," bears S 42°41'37" W, (forward bearing), 139.68 chs. dist., monumented with a brass tablet, 3½ ins. diam., set in a granite boulder 12 x 8 x 1½ ft. high, with top mkd. EST PORTER MT. 35 1935.</p> <p>S 89°54' W, on the S bdy. of sec. 35.</p> <p>Over rolling terrain, through medium to dense ponderosa pine.</p>	
39.87	<p>The ¼ sec. cor. of sec. 35 only, monumented with an iron post, 1 in. diam., firmly set, projecting 12 ins. above ground, and in a mound of stone, 2 ft. base, to top, with brass cap mkd.</p> <p style="text-align: center;">¼ S35 ----- 1931</p> <p>from which the original bearing trees</p> <p>A ponderosa pine, 14 ins. diam., bears N 46° E, 93 lks. dist., mkd. ¼ S35 BT.</p> <p>A ponderosa pine, 16 ins. diam., bears N 67½° W, 73 lks. dist., with healed blaze. (Record: 72 lks. dist.)</p> <hr style="width: 20%; margin: 10px auto;"/> <p>S 89°49' W, beginning new measurement.</p> <p>Over gently rolling terrain, through medium to dense ponderosa pine.</p>	
29.40	<p>Fall 5 lks. North of the closing cor. of secs. 2 and 3, T 13 N, R 3 W, monumented with an iron post, 2 ins. diam., firmly set, projecting 12 ins. above ground, and in a mound of stone, 3½ ft. base, to top, with brass cap mkd.</p> <p style="text-align: center;">T14N R3W S35 ----- S 3 S 2 C C ----- T13N R3W 1934</p> <p>from which the original bearing trees</p> <p>A ponderosa pine, 18 ins. diam., bears S 25° E, 19 lks. dist., mkd. T13N R3W S2 BT. (Record: S 22¼° E, 79 lks. dist.)</p> <p>A ponderosa pine, 17 ins. diam., bears S 6½° W, 69 lks. dist., mkd. T13N R3W visible through partially healed blaze. (Record: S 5½° W, 70 lks. dist.)</p>	

Dependent Resurvey, a Portion of the South Bdy. of
T 14 N, R 3 W, Gila and Salt River Mer., Arizona

CHAINS

39.94

The cor. of secs. 34 and 35 only, monumented with an iron post, 2 ins. diam., firmly set, projecting 12 ins. above ground, and in a mound of stone, 3½ ft. base, to top, with brass cap mkd.

T14N R3W
S34 | S35
1931

from which the original bearing trees

A dead standing ponderosa pine, 28 ins. diam., bears N 21½° E, 93 lks. dist., mkd. T14N R3W S35 BT. (Record: 91 lks. dist.)

A ponderosa pine, 10 ins. diam., bears N 45° W, 14 lks. dist., mkd. T14N R3W S34 BT.

Dependent Resurvey, a Portion of the Subdivisional Lines
T 14 N, R 3 W, Gila and Salt River Meridian, Arizona

Reestablishment of the independent resurvey executed
by Benjamin J. Kinsey, U.S. Deputy Surveyor, in 1931

From the cor. of secs. 35 and 36 only, on the S bdy. of
the Tp., hereinbefore described.

N 0°01' E, on a Sectional Guide Meridian, bet. secs. 35
and 36.

Over mountainous terrain, through dense pine and oak.

39.96

The ¼ sec. cor. of secs. 35 and 36, monumented with an iron post, 1 in. diam., firmly set, projecting 22 ins. above ground, and in a mound of stone, 3½ ft. base, 1½ ft. high, with brass cap mkd.

¼
S35 | S36
1931

from which an original bearing tree

A decayed oak stump, 11 ins. diam., projecting 4 ft. above ground, bears S 60½° W, 79 lks. dist., mkd. ¼ S35 BT. (Record: S 66° W, 81 lks. dist.)

N 0°12' E, beginning new measurement.

Over mountainous terrain, through pine and oak.

40.00

The cor. of secs. 25, 26, 35 and 36, monumented with an iron post, 2 ins. diam., firmly set, projecting 24 ins. above ground, and in a mound of stone, 4 ft. base, 1 ft. high, with brass cap mkd.

T14N R3W
S26 | S25
S35 | S36
1931

Dependent Resurvey, a Portion of the Subdivisional Lines
T 14 N, R 3 W, Gila and Salt River Mer., Arizona

CHAINS	
	<p>from which the original bearing trees</p> <p>An oak stump, 6 ins. diam., bears N 72° E, 15 lks. dist., mkd. T14N R3W S25 BT.</p> <p>A dead standing oak, 6 ins. diam., bears S 3° E, 23 lks. dist., mkd. T14N R3W S36 BT.</p> <p>A yellow pine, 14 ins. diam., bears S 71° W, 46 lks. dist., mkd. T14N R3W S35 BT.</p> <p>A cedar, 15 ins. diam., bears N 57° W, 97 lks. dist., mkd. T14N R3W S26 BT.</p>
39.95	<p>N 0°14' W, on a Sectional Guide Meridian, bet. secs. 25 and 26.</p> <p>Over mountainous terrain, through ponderosa pine and oak.</p> <p>The ¼ sec. cor. of secs. 25 and 26, monumented with an iron post, 1 in. diam., firmly set, projecting 36 ins. above ground, and in a mound of stone, 3 ft. base, 2 ft. high, with brass cap mkd.</p>
	<p style="text-align: center;"> $\frac{1}{4}$ S26 S25 1931 </p>
	<p>from which the original bearing trees</p> <p>An oak, 17 ins. diam., bears N 69½° E, 60 lks. dist., with scribe marks visible through a partially healed blaze.</p> <p>A stump hole, bears S 34° W, 41 lks. dist., alongside of which is a decayed pine, 16 ins. diam., mkd. BT.</p>
13.88	<p>N 0°03' W, beginning new measurement.</p> <p>Over mountainous terrain, through ponderosa pine and oak.</p> <p>Point for a witness point, at intersection with line 3-4, Tract 43, T 14 N, R 3 W.</p> <p>Set an aluminum post, 28 ins. long, 1 in. diam., 23 ins. in the ground, with cap mkd.</p>
	<p style="text-align: center;"> W P TR 43 S26 S25 1984 </p>
39.99	<p>From this point, AP 4, Tract 43, T 14 N, R 3 W, bears S 88°51' E, 2.00 chs. dist, hereinafter described..</p> <p>The cor. of secs. 23, 24, 25 and 26, monumented with an iron post, 2 ins. diam., firmly set, projecting 21 ins. above ground, and in a mound of stone, 3 ft. base, 1½ ft. high, with brass cap mkd.</p>

Dependent Resurvey, a Portion of the Subdivisional Lines
T 14 N, R 3 W, Gila and Salt River Mer., Arizona

CHAINS		
	<p style="text-align: center;">T14N R3W S23 S24 S26 S25 1931</p> <p>from which the original bearing trees</p> <p style="padding-left: 40px;">A pine, 24 ins. diam., bears N 50° E, 39 lks. dist., with healed blaze.</p> <p style="padding-left: 40px;">A pine, 15 ins. diam., bears S 15° E, 28 lks. dist., with healed blaze.</p> <p style="padding-left: 40px;">An oak, 8 ins. diam., bears S 71° W, 89 lks. dist., mkd. T14N R3W S26 on partially healed blaze. (Record: 88 lks. dist.)</p> <p style="padding-left: 40px;">A pine, 15 ins. diam., bears N 59° W, 68 lks. dist., with healed blaze.</p>	
	<p>From the cor. of secs. 34 and 35 only, on the S bdy. of the Tp.</p> <p>N 0°05' E, bet. secs. 34 and 35.</p> <p>Over gently rolling terrain, through medium to dense ponderosa pine and scattered oak and juniper.</p>	
39.93	<p>The ¼ sec. cor. of secs. 34 and 35, monumented with an iron post, 1 in. diam., firmly set, projecting 28 ins. above ground, and in a mound of stone, 3 ft. base, 2 ft. high, with brass cap mkd.</p>	
	<p style="text-align: center;">¼ S34 S35 1931</p> <p>from which the original bearing trees</p> <p style="padding-left: 40px;">A pine, 6 ins. diam., bears S 68° E, 17 lks. dist., mkd. ¼ S35 BT.</p> <p style="padding-left: 40px;">A pine, 12 ins. diam., bears S 80° W, 38 lks. dist., mkd. ¼ S34 BT.</p> <p>Cor. is located in a fence, bears N and S.</p> <hr style="width: 20%; margin: 10px auto;"/> <p>N 0°06' W, beginning new measurement.</p> <p>Over mountainous terrain, through ponderosa pine, oak, and juniper.</p>	
19.98	<p>Point for the N 1/16 sec. cor. of secs. 34 and 35.</p> <p>Set an aluminum post, 28 ins. long, 1 in. diam., 24 ins. in the ground, with cap mkd.</p>	
	<p style="text-align: center;">T14N R3W N 1/16 S34 S35 1984</p> <p>Set a steel fence post alongside the cor.</p>	

Dependent Resurvey, a Portion of the Subdivisional Lines
T 14 N, R 3 W, Gila and Salt River Mer., Arizona

CHAINS	
39.96	<p>Cor. is located 4 lks. E of a fence, extends N and S.</p> <p>The cor. of secs. 26, 27, 34 and 35, monumented with an iron post, 2 ins. diam., firmly set, projecting 16 ins. above ground, and in a mound of stone, 2½ ft. base, 1 ft. high, with brass cap mkd.</p> <div style="text-align: center;"> <p>T14N R3W $\frac{S27}{S34} \frac{S26}{S35}$ 1931</p> </div> <p>from which</p> <p>A ponderosa pine, 12 ins. diam., bears N 42° E, 14 lks. dist., mkd. T14N R3W S26 BT.</p> <p>A ponderosa pine, 14 ins. diam., bears S 32° E, 30 lks. dist., mkd. T14N R3W S35 BT.</p> <p>A ponderosa pine, 12 ins. diam., bears S 76° W, 31 lks. dist., mkd. T14N R3W S34 BT.</p> <p>A ponderosa pine, 12 ins. diam., bears N 24° W, 16 lks. dist., mkd. T14N R3W S27 BT. (Record: N 29° W)</p> <p>A steel fence post is alongside the cor.</p> <p>Cor. is located 11 lks. W of a fence, bears irregularly N and S 20° E.</p>
39.43	<hr/> <p>From the cor. of secs. 25, 26, 35 and 36.</p> <p>S 89°52' W, bet. secs. 26 and 35.</p> <p>Over mountainous terrain, through ponderosa pine and oak.</p>
39.88	<p>Intersect line 6-1, Tract 45, T 14 N, R 3 W, at a point from which AP 6, Tract 45, T 14 N, R 3 W, bears S 0°35' E, 7.66 chs. dist., hereinafter described.</p> <p>The ¼ sec. cor. of secs. 26 and 35, monumented with an iron post, 1 in. diam., firmly set, projecting 14 ins. above ground, and in a mound of stone, 2 ft. base, 1 ft. high, with brass cap mkd.</p> <div style="text-align: center;"> <p>¼ $\frac{S26}{S35}$ 1931</p> </div> <p>from which the original bearing trees</p> <p>A dead oak, 12 ins. diam., bears N 11° W, 26.5 lks. dist., mkd. ¼ S26 BT. (Record: 25 lks. dist.)</p> <p>A pine, 12 ins. diam., bears S 9° W, 52 lks. dist., mkd. ¼ S35 BT. (Record: 53 lks. dist.)</p> <hr/>

Dependent Resurvey, a Portion of the Subdivisional Lines
T 14 N, R 3 W, Gila and Salt River Mer., Arizona

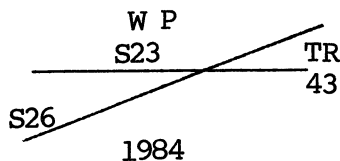
CHAINS	
	S 89°47' W, beginning new measurement.
	Over rolling terrain, through medium to dense ponderosa pine and oak.
20.05	Point for the W 1/16 sec. cor. of secs. 26 and 35, not monumented.
39.775	Intersect line 2-3, Tract 45, T 14 N, R 3 W, at a point from which AP 3, Tract 45, T 14 N, R 3 W, bears S 8°12' E, 5.61 chs. dist., hereinafter described.
40.10	The cor. of secs. 26, 27, 34 and 35.
	N 0°11' W, bet. secs. 26 and 27.
	Over rolling terrain, through medium to dense ponderosa pine, scrub oak, and juniper.
2.30	Intersect line 2-3, Tract 45, T 14 N, R 3 W, at a point from which AP 3, Tract 45, T 14 N, R 3 W, bears S 8°12' E, 7.93 chs. dist., hereinafter described.
16.00	Point for a witness point, at intersection with line 1-2, Tract 45, T 14 N, R 3 W.
	Set an aluminum post, 28 ins. long, 1 in. diam., 8 ins. in the ground, in a mound of stone, 3 ft. base, to top, with cap mkd.
	<div style="text-align: center;"> W P S27 S26 TR 45 1984 </div>
	A rebar, of unknown origin, ½ in. diam., projecting 3 ins. above ground, with yellow plastic cap mkd. LINE MARKER, is alongside the witness point.
	Set a steel fence post alongside the cor.
	Cor. is located 6 lks. N of a fence, bears S 40° E and N 40° W.
	From this point, AP 2, Tract 45, T 14 N, R 3 W, bears N 84°44' W, 1.965 chs. dist., hereinafter described.
19.90	Point for the S 1/16 sec. cor. of secs. 26 and 27.
	Set an aluminum post, 28 ins. long, 1 in. diam., 16 ins. in the ground, in a mound of stone, 3 ft. base, to top, with cap mkd.
	<div style="text-align: center;"> T14N R3W S 1/16 S27 S26 1984 </div>
	from which
	A juniper, 18 ins. diam., bears N 71½° E, 29 lks. dist., mkd. S 1/16 S26 BT.

Dependent Resurvey, a Portion of the Subdivisional Lines
T 14 N, R 3 W, Gila and Salt River Mer., Arizona

CHAINS		
	<p>A juniper, 10 ins. diam., bears N 66° W, 36 lks. dist., mkd. S 1/16 S27 BT.</p> <p>Set a steel fence post alongside the cor.</p>	
39.80	<p>The ¼ sec. cor. of secs. 26 and 27, monumented with an iron post, 1 in. diam., firmly set, projecting 17 ins. above ground, and in a mound of stone, 3 ft. base, 1 ft. high, with brass cap mkd.</p> <p style="text-align: center;"> $\frac{1}{4}$ S27 S26 1931 </p> <p>from which an original bearing tree</p> <p>An oak, 18 ins. diam., bears N 58½° W, 77 lks. dist., with healed blaze. (Record: N 66° W, 79 lks. dist.)</p> <hr style="width: 20%; margin: auto;"/> <p>N 0°29' E, beginning new measurement.</p> <p>Over rolling to mountainous terrain, through dense ponderosa pine and scattered juniper and oak.</p>	
40.09	<p>The cor. of secs. 22, 23, 26 and 27, monumented with an iron post, 2 ins. diam., firmly set, projecting 7 ins. above ground, with brass cap mkd.</p> <p style="text-align: center;"> T14N R3W S22 S23 S27 S26 1931 </p> <p>from which the original bearing trees</p> <p>A decayed pine stump, 14 ins. diam., bears S 17° E, 56 lks. dist., mkd. BT. (Record: 55 lks. dist.)</p> <p>A pine, 15 ins. diam., bears S 79° W, 45 lks. dist., mkd. T14N R3W S27 BT. (Record: 46 lks. dist.)</p> <p>A pine, 25 ins. diam., bears N 47¼° W, 52 lks. dist., with healed blaze.</p> <hr style="width: 50%; margin: auto;"/> <p>From the cor. of secs. 23, 24, 25 and 26.</p> <p>West, bet. secs. 23 and 26.</p> <p>Over rolling terrain, through dense ponderosa pine and scattered juniper and oak.</p>	
10.32	<p>Point for a witness point, at intersection with line 1-2, Tract 43, T 14 N, R 3 W.</p> <p>Set an aluminum post, 28 ins. long, 1 in. diam., 23 ins. in the ground, in a mound of stone, 2½ ft. base, to top, with cap mkd.</p>	

Dependent Resurvey, a Portion of the Subdivisional Lines
T 14 N, R 3 W, Gila and Salt River Mer., Arizona

CHAINS

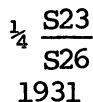


Set a steel fence post alongside the cor.

From this point, AP 1, Tract 43, T 14 N, R 3 W, identical with AP 3, Tract 41, T 14 N, R 3 W, bears N 84°36' E, 14.78 chs. dist., hereinafter described.

39.79

The 1/4 sec. cor. of secs. 23 and 26, monumented with an iron post, 1 in. diam., firmly set, projecting 12 ins. above ground, and in a mound of stone, 2 ft. base, 6 ins. high, with brass cap mkd.



from which a bearing tree of unknown origin

A ponderosa pine, 18 ins. diam., bears S 54 1/2° W, 49 lks. dist., mkd. S26 on partially healed blaze.

S 89°37' W, beginning new measurement.

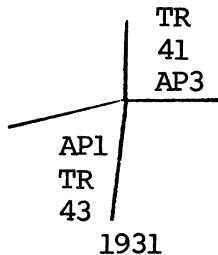
Over rolling terrain, through dense to medium ponderosa pine and scattered juniper and oak.

39.76

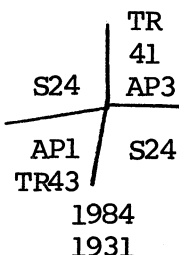
The cor. of secs. 22, 23, 26 and 27.

Dependent Resurvey, Tract 43,
T 14 N, R 3 W, Gila and Salt River Mer., Arizona

From AP 1, Tract 43, T 14 N, R 3 W, identical with AP 3, Tract 41, T 14 N, R 3 W, monumented with an iron post, 1 in. diam., firmly set, projecting 24 ins. above ground, and in a mound of stone, 4 ft. base, 1 ft. high, with brass cap mkd.



Remarked the brass cap to read:



Cor. is located in a fence cor., extends N and E.

Dependent Resurvey, Tract 43,
T 14 N, R 3 W, Gila and Salt River Mer., Arizona

CHAINS	
	S 84°36' W, on line 1-2, Tract 43, T 14 N, R 3 W.
	The line bet. secs. 23 and 24 was not resurveyed, prohibiting the inclusion of the intersection of said line in these notes.
14.78	The witness point on the line bet. secs. 23 and 26, hereinbefore described.
22.44	AP 2, Tract 43, T 14 N, R 3 W, monumented with an iron post, 1 in. diam., firmly set, projecting 12 ins. above a mound of stone, 5 ft. base, 3 ft. high, with brass cap mkd.
	$ \begin{array}{r} \text{S26} \quad \sqrt{\begin{array}{l} \text{AP2} \\ \text{TR43} \end{array}} \\ 1931 \end{array} $
	from which bearing objects of unknown origin
	A boulder, 3 x 2 x 1 ft. high, bears N 45½° E, 17½ lks. dist., mkd. X BR.
	A boulder, 1 x 1 x 2 ft. high, bears S 22° W, 33.5 lks. dist., mkd. X BR.
	S 2°12' W, on line 2-3, Tract 43, T 14 N, R 3 W.
25.03	AP 3, Tract 43, T 14 N, R 3 W, monumented with an iron post, 1 in. diam., firmly set, projecting 17 ins. above ground, and in a mound of stone, 2 ft. base, 1 ft. high, with brass cap mkd.
	$ \begin{array}{r} \text{TR} \\ \text{43} \\ \text{S26} \quad \text{AP3} \\ \hline 1931 \end{array} $
	Cor. is located 2 lks. W of a fence cor.; fence bears N and E.
	S 88°51' E, on line 3-4, Tract 43, T 14 N, R 3 W.
18.94	The witness point on the line bet. secs. 25 and 26, hereinbefore described.
20.94	AP 4, Tract 43, T 14 N, R 3 W, monumented with an iron post, 1 in. diam., firmly set, projecting 16 ins. above ground, and in a mound of stone, 3½ ft. base, 1 ft. high, with brass cap mkd.
	$ \begin{array}{r} \text{TR} \quad \\ 43 \quad \\ \text{AP4} \quad \quad \text{S25} \\ \hline 1931 \end{array} $
	from which a bearing object of unknown origin
	A granite stone, 5½ x 4 x 2 ft. high, bears N 77° W, 14 lks. dist., mkd. BXR on W face.

Dependent Resurvey, Tract 43,
T 14 N, R 3 W, Gila and Salt River Mer., Arizona

CHAINS

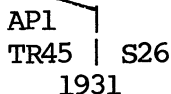
N 4°54' E, on line 4-1, Tract 43, T 14 N, R 3 W.

The line bet. secs. 24 and 25 was not resurveyed, prohibiting the inclusion of the intersection of said line in these notes.

27.64 AP 1, Tract 43, T 14 N, R 3 W.

Dependent Resurvey, Tract 45,
T 14 N, R 3 W, Gila and Salt River Mer., Arizona

From AP 1, Tract 45, T 14 N, R 3 W, monumented with an iron post, 1 in. diam., firmly set, projecting 18 ins. above ground, and in a mound of stone, 2½ ft. base, 1 ft. high, with brass cap mkd.



N 84°44' W, on line 1-2, Tract 45, T 14 N, R 3 W.

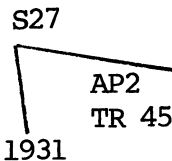
0.35 Intersect the N and S center line of sec. 26, at a point from which the center S 1/16 sec. cor. of sec. 26, bears N 0°06' W, 7.765 chs. dist., hereinafter described.

20.50 Point for a witness point at intersection with the N and S center line of the SW¼ of sec. 26, hereinafter described.

From this point, the SW 1/16 sec. cor. of sec. 26, bears N 0°08' W, 5.84 chs. dist., hereinafter described.

40.645 The witness point on the line bet. secs. 26 and 27, hereinbefore described.

42.61 AP 2, Tract 45, T 14 N, R 3 W, monumented with an iron post, 1 in. diam., firmly set, projecting 12 ins. above ground, and in a mound of stone, 3 ft. base, 6 ins. high, with brass cap mkd.



S 8°12' E, on line 2-3, Tract 45, T 14 N, R 3 W.

14.035 Intersect the line bet. secs. 26 and 27, at a point from which the cor. of secs. 26, 27, 34 and 35, bears S 0°11' E, 2.30 chs. dist., hereinbefore described.

16.355 Intersect the line bet. secs. 26 and 35, at a point from which the cor. of secs. 26, 27, 34 and 35, bears S 89°47' W, 32.5 lks. dist.

21.965 AP 3, Tract 45, T 14 N, R 3 W, monumented with an iron post, 2 ins. diam., firmly set, projecting 14 ins. above ground, and in a mound of stone, 3 ft. base, 1 ft. high, with brass cap mkd.

Dependent Resurvey, Tract 45,
T 14 N, R 3 W, Gila and Salt River Mer., Arizona

CHAINS

T14N R3W
AP3
TR
45
WP
1931

Remarked the brass cap to read:

T14N R3W
AP3
S35 TR
45
WP
1984
1931

A stone, 12 x 5 x 6 ins. high, mkd. X on W face, is in the mound alongside.

S 0°13' E, on line 3-4, Tract 45, T 14 N, R 3 W.

14.425 Intersect the E and W center line of the NW $\frac{1}{4}$ of sec. 35, at a point from which the N 1/16 sec. cor. of secs. 34 and 35, bears S 89°49' W, 1.14 chs. dist., hereinbefore described.

19.685 AP 4, Tract 45, T 14 N, R 3 W, monumented with an iron post, 1 in. diam., firmly set, projecting 23 ins. above ground, and in a mound of stone, 3 ft. base, 1½ ft. high, with brass cap erroneously mkd.

| TR
| 45
S34 | AP4
1931

Remarked the brass cap to read:

| TR
| 45
S35 | AP4
1984
1931

Cor. is located 4 lks. W of a fence, bears N and S.

S 88°19' E, on line 4-5, Tract 45, T 14 N, R 3 W.

18.86 The point for the witness point at intersection with the N and S center line of the NW $\frac{1}{4}$ of sec. 35, hereinafter described.

From this point, the center W 1/16 sec. cor. of sec. 35, bears South, 14.12 chs. dist., hereinafter described.

38.875 Intersect the N and S center line of sec. 35, at a point from which the center $\frac{1}{4}$ sec. cor. of sec. 35, bears S 0°06' W, 13.48 chs. dist., hereinafter described.

Dependent Resurvey, Tract 45,
T 14 N, R 3 W, Gila and Salt River Mer., Arizona

CHAINS

39.535 AP 5, Tract 45, T 14 N, R 3 W, monumented with an iron post, 1 in. diam., firmly set, projecting 16 ins. above ground, and in a mound of stone, 2 ft. base, 1 ft. high, with brass cap mkd.

TR |
45 |
AP5 | S35
1931

Cor. is located 12 lks. S of a fence, bears N 70° E and S 70° W.

N 0°17' W, on line 5-6, Tract 45, T 14 N, R 3 W.

18.90 AP 6, Tract 45, T 14 N, R 3 W, monumented with an iron post, 1 in. diam., firmly set, projecting 12 ins. above ground, and in a mound of stone, 2½ ft. base, to top, with brass cap mkd.

T14N R3W
TR | AP6
45 | S35
1931

Remarked the brass cap to read:

T14N R3W
TR |
45 | S35
AP6 |
1984
1931

Cor. is located 9 lks. W of a fence, bears N and S.

N 0°35' W, on line 6-1, Tract 45, T 14 N, R 3 W.

7.66 Intersect the line bet. secs. 26 and 35, at a point from which the ¼ sec. cor. of secs. 26 and 35, bears S 89°52' W, 45 lks. dist., hereinbefore described.

19.78 AP 1, Tract 45, T 14 N, R 3 W.

Subdivision of Section 26, T 14 N, R 3 W,
Gila and Salt River Meridian, Arizona

From the ¼ sec. cor. of secs. 26 and 35.

N 0°06' W, on the N and S center line of sec. 26.

Over rolling mountainous terrain, through ponderosa pine.

12.16 Intersect line 1-2, Tract 45, T 14 N, R 3 W, at a point from which AP 1, Tract 45, T 14 N, R 3 W, bears S 84°44' E, 35 lks. dist., hereinbefore described.

19.925 Point for the center S 1/16 sec. cor. of sec. 26.

Subdivision of Section 26, T 14 N, R 3 W,
Gila and Salt River Meridian, Arizona

CHAINS		
	<p>Set an aluminum post, 28 ins. long, 1 in. diam., 20 ins. in the ground, in a mound of stone, 2½ ft. base, to top, with cap mkd.</p> <p style="text-align: center;">T14N R3W C S 1/16 S26 C 1984</p> <p>from which</p> <p style="padding-left: 40px;">A ponderosa pine, 9 ins. diam., bears S 78° E, 45 lks. dist., mkd. C S 1/16 S26 BT.</p> <p style="padding-left: 40px;">A ponderosa pine, 10 ins. diam., bears S 24° E, 57 lks. dist., mkd. C S 1/16 S26 BT.</p> <p>Set a steel fence post alongside the cor.</p>	
39.85	<p>Point for the center ¼ sec. cor. of sec. 26, at intersection with the E and W center line of sec. 26.</p> <p>Set an aluminum post, 28 ins. long, 1 in. diam., 6 ins. in the ground, in a mound of stone, 3 ft. base, to top, with cap mkd.</p> <p style="text-align: center;">T14N R3W C ¼ S26 1984</p> <p>from which</p> <p style="padding-left: 40px;">A ponderosa pine, 12 ins. diam., bears S 54½° W, 24 lks. dist., mkd. C ¼ S26 BT.</p> <p style="padding-left: 40px;">A ponderosa pine, 8 ins. diam., bears N 64½° W, 20 lks. dist., mkd. C ¼ S26 BT.</p> <p>Set a steel fence post alongside the cor.</p>	
80.02	<p>The ¼ sec. cor. of secs. 23 and 26.</p>	
	<p>From the ¼ sec. cor. of secs. 25 and 26.</p> <p>S 89°44' W, on the E and W center line of sec. 26.</p> <p>Over rolling mountainous terrain, through ponderosa pine.</p>	
39.78	<p>The center ¼ sec. cor. of sec. 26.</p>	
59.86	<p>Point for the center W 1/16 sec. cor. of sec. 26.</p> <p>Set an aluminum post, 28 ins. long, 1 in. diam., 4 ins. in the ground, to bedrock, in a mound of stone, 3 ft. base, to top, with cap mkd.</p> <p style="text-align: center;">T14N R3W C <u>W 1/16</u> C S26 1984</p>	

Subdivision of Section 26, T 14 N, R 3 W,
Gila and Salt River Meridian, Arizona

CHAINS

from which

A juniper, 6 ins. diam., bears N $20\frac{1}{2}^{\circ}$ E, 14
lks. dist., mkd. C W 1/16 S26 BT.

A ponderosa pine, 9 ins. diam., bears N $88\frac{1}{2}^{\circ}$ W,
22 lks. dist., mkd. C W 1/16 S26 BT.

Set a steel fence post alongside the cor.

79.94 The $\frac{1}{4}$ sec. cor. of secs. 26 and 27.

SW $\frac{1}{4}$ of Section 26

From the point for the center W 1/16 sec. cor. of secs.
26 and 35.

N $0^{\circ}08'$ W, on the N and S center line of the SW $\frac{1}{4}$ of
sec. 26.

14.085 Point for a witness point on line 1-2, Tract 45,
T 14 N, R 3 W.

Set an aluminum post, 28 ins. long, 1 in. diam., 22 ins.
in the ground, with cap mkd.

W P
S26
+
TR 45
1984

Cor. is located 30 lks. N of a fence line, bears
S 80° E and N 80° W, and 36 lks. S of a power line,
bears S 80° E and N 80° W.

From this point, AP 1, Tract 45, T 14 N, R 3 W, bears
S $84^{\circ}44'$ E, 20.50 chs. dist., hereinbefore described.

19.92 Point for the SW 1/16 sec. cor. of sec. 26, at
intersection with the E and W center line of the SW $\frac{1}{4}$ of
sec. 26.

Set an aluminum post, 28 ins. long, 1 in. diam., 6 ins.
in the ground, to bedrock, in a mound of stone, $3\frac{1}{2}$ ft.
base, to top, with cap mkd.

T14N R3W
SW 1/16 S26
1984

from which

A ponderosa pine, 7 ins. diam., bears N 85° E,
8 lks. dist., mkd. SW 1/16 S26 BT.

A ponderosa pine, 10 ins. diam., bears N 31° W,
51 lks. dist., mkd. SW 1/16 S26 BT.

Set a steel fence post alongside the cor.

Cor. is located on the E edge of a wash, 30 lks. wide,
5 ft. deep, drains S 20° E and is 30 lks. W of a dirt
road, bearing S 20° E, curving N.

Subdivision of Section 26, T 14 N, R 3 W,
Gila and Salt River Meridian, Arizona

CHAINS	
39.84	<p>The center W 1/16 sec. cor. of sec. 26.</p> <hr/> <p>From the center S 1/16 sec. cor. of sec. 26.</p> <p>S 89°46' W, on the E and W center line of the SW$\frac{1}{4}$ of sec. 26.</p>
20.065	The SW 1/16 sec. cor. of sec. 26.
40.130	The S 1/16 sec. cor. of secs. 26 and 27.
<hr/> <p>Subdivision of Section 35, T 14 N, R 3 W, Gila and Salt River Meridian, Arizona</p> <hr/>	
	<p>From the $\frac{1}{4}$ sec. cor. of sec. 35 only, on the S bdy. of the Tp.</p>
	N 0°06' E, on the N and S center line of sec. 35.
39.92	<p>Point for the center $\frac{1}{4}$ sec. cor. of sec. 35, at the intersection with the E and W center line of sec. 35.</p> <p>Set a brass tablet, 3$\frac{1}{4}$ ins. diam., 3$\frac{1}{2}$ in. stem in a drill hole in a granite boulder 5 x 5 x 4 ft. high, with top mkd.</p>
	<p>T14N R3W C $\frac{1}{4}$ S35 1984</p>
	from which
	<p>A ponderosa pine, 9 ins. diam., bears S 16$\frac{1}{2}$° W, 43 lks. dist., mkd. C $\frac{1}{4}$ S35 BT.</p>
	<p>A ponderosa pine, 7 ins. diam., bears N 51$\frac{1}{2}$° W, 49 lks. dist., mkd. C $\frac{1}{4}$ S35 BT.</p>
	Set a steel fence post alongside the cor.
53.40	<p>Intersect line 4-5, Tract 45, T 14 N, R 3 W, at a point from which AP 5, Tract 45, T 14 N, R 3 W, bears S 88°19' E, 66 lks. dist., hereinbefore described.</p>
59.93	<p>Point for the center N 1/16 sec. cor. of sec. 35, not monumented.</p>
79.94	The $\frac{1}{4}$ sec. cor. of secs. 26 and 35.
	<hr/> <p>From the $\frac{1}{4}$ sec. cor. of secs. 35 and 36.</p> <p>S 89°51' W, on the E and W center line of sec. 35.</p>
39.80	The center $\frac{1}{4}$ sec. cor. of sec. 35.
59.78	<p>Point for the center W 1/16 sec. cor. of sec. 35.</p> <p>Set an aluminum post, 28 ins. long, 1 in. diam., 22 ins. in the ground, with cap mkd.</p>
	<p>T14N R3W C $\frac{W 1/16}{S35}$ C 1984</p>

Subdivision of Section 35, T 14 N, R 3 W,
Gila and Salt River Meridian, Arizona

CHAINS		
79.76	<p>from which</p> <p>A pine, 13 ins. diam., bears S 33° E, 39 lks. dist., mkd. C W 1/16 S35 BT.</p> <p>A pine, 12 ins. diam., bears S 34° W, 23 lks. dist., mkd. C W 1/16 S35 BT.</p> <p>Raise a mound of stone, 3 ft. base, 2 ft. high, N of cor.</p> <p>Set a steel fence post alongside the cor.</p> <p>The ¼ sec. cor. of secs. 34 and 35.</p>	
14.12	<p style="text-align: center;">NW ¼ of Section 35</p> <hr style="width: 20%; margin: auto;"/> <p>From the center W 1/16 sec. cor. of sec. 35.</p> <p>North, on the N and S center line of the NW¼ of sec. 35.</p> <p>Point for a witness point on line 4-5, Tract 45, T 14 N, R 3 W.</p> <p>Set an aluminum post, 28 ins. long, 1 in. diam., 24 ins. in the ground, with cap mkd.</p> <div style="text-align: center;"> <p>W P</p> <p>TR 45</p> <p> </p> <hr style="width: 20%; margin: auto;"/> <p>S35</p> <p>1984</p> </div> <p>Set a steel fence post alongside the cor.</p> <p>Witness point is located 27 lks. N of a fence, bears S 80° E and N 80° W.</p> <p>From this point, AP 4, Tract 45, T 14 N, R 3 W, bears N 88°19' W, 18.86 chs. dist., hereinbefore described.</p>	
19.99	<p>Point for the NW 1/16 sec. cor. of sec. 35, at intersection with the E and W center line of the NW¼ of sec. 35.</p> <p>Set an aluminum post, 28 ins. long, 1 in. diam., 20 ins. in the ground, in a mound of stone, 2½ ft. base, to top, with cap mkd.</p> <div style="text-align: center;"> <p>T14N R3W</p> <p>NW 1/16 S35</p> <p>1984</p> </div>	
39.98	<p>The point for the W 1/16 sec. cor. of secs. 26 and 35.</p> <hr/> <p>From the point for the center N 1/16 sec. cor. of sec. 35.</p> <p>S 89°49' W, on the E and W center line of the NW¼ of sec. 35.</p>	
20.02	<p>The NW 1/16 sec. cor. of sec. 35.</p>	

Subdivision of Section 35, T 14 N, R 3 W,
Gila and Salt River Meridian, Arizona

CHAINS	
38.90	Intersect line 3-4, Tract 45, T 14 N, R 3 W, at a point from which AP 4, Tract 45, T 14 N, R 3 W, bears S 0°13' E, 5.26 chs. dist., hereinbefore described.
40.04	The N 1/16 sec. cor. of secs. 34 and 35.
GENERAL DESCRIPTION	
<p>The land encompassed in this survey is located about 4 miles northwest of Prescott, Arizona, near the Willow Spring Girl Scout Camp. Access to the area is gained via Thumb Butte road with other unimproved roads in the area. The average elevation is about 5800 feet above sea level. The terrain is mountainous with dense ponderosa pine and areas of juniper and manzanita.</p>	
<p>The area is primarily used for recreational purposes. The private lands are used as summer camps.</p>	
<p>The mean magnetic declination for the area is 13½° E, with negligible local attraction.</p>	

CERTIFICATE OF SURVEY

I, Will C. Gabonay, Cadastral Surveyor, HEREBY CERTIFY upon honor that, in pursuance of special instructions bearing date of the 24th day of April 1984, I have resurveyed a portion of the South boundary, a portion of the subdivisional lines and Tracts 43 and 45, and surveyed subdivisions in sections 26 and 35, Township 14 North, Range 3 West, of the Gila and Salt River Meridian, in the State of Arizona which are represented in the foregoing field notes as having been executed by me and under my direction; and that said survey has been made in strict conformity with said special instructions, the Manual of Instructions for the Survey of the Public Lands of the United States, and in specific manner described in the foregoing field notes.

Will C. Gabonay is no longer assigned to this office and is not available for signature.

DEC 02 1986

(Date)

Harry K. Smith

Harry K. Smith, Chief Field Section

(Date)

(Cadastral Surveyor)

CERTIFICATE OF APPROVAL

Bureau of Land Management

The foregoing field notes of the dependent resurvey of a portion of the south boundary, a portion of the subdivisional lines and Tracts 43 and 45, and the survey of subdivisions in sections 26 and 35, T 14 N, R 3 W, Gila and Salt River Meridian, Arizona, executed by Will C. Gabonay, Cadastral Surveyor, having been critically examined and found correct, are hereby approved.

DEC 05 1986

(Date)

James P. Kelly

(Chief Cadastral Surveyor for Arizona)