

ORIGINAL
1

BOOK 5256

UNITED STATES
DEPARTMENT OF THE INTERIOR
BUREAU OF LAND MANAGEMENT

FIELD NOTES

OF THE

DEPENDENT RESURVEY OF A PORTION OF THE NORTH BOUNDARY

AND A PORTION OF THE SUBDIVISIONAL LINES, AND

THE SURVEY OF SUBDIVISIONS OF SECTIONS 2 AND 11

AND A METES-AND-BOUNDS SURVEY IN

TOWNSHIP 22 NORTH, RANGE 17 WEST

Of the Gila and Salt River Meridian,
In the State of Arizona

EXECUTED BY

William P. Carpender, Cadastral Surveyor

Under special instructions dated February 5, 1987, approved February 5, 1987,
 which provided for the surveys included under Group Number
689 and assignment instructions dated February 17, 1987.

Survey commenced February 18, 1987

Survey completed June 16, 1987

INDEX DIAGRAM

TOWNSHIP 22 NORTH, RANGE 17 WEST,

			8	4	
6	5	4	3	21 2	14 1
		21		17	
7	8	9	10	15 11	11 12
				14	
18	17	16	15	14	13
19	20	21	22	23	24
30	29	28	27	26	25
31	32	33	34	35	36

Subdivision of Section 2...pp. 22-25
 Subdivision of Seciton 11...pp. 25-31
 Metes-and-Bounds Survey...pp. 31-35

BOOK 5256

T 22 N, R 17 W, Gila and Salt River Mer., Arizona

CHAINS

The following field notes are those of the dependent resurvey of a portion of the north boundary, a portion of the subdivisional lines, and the survey of subdivisions of sections 2 and 11, and a metes-and-bounds survey in Township 22 North, Range 17 West, Gila and Salt River Meridian, Arizona.

The north boundary was surveyed in 1872 by O.H. Case. The subdivisional lines were surveyed in 1874 by C. Burton Foster. The north boundary was resurveyed in 1916 by Guy H. Richardson and Hugo Price. The subdivisional lines were resurveyed in 1955 by Donald E. Harding, Leslie H. Godwin, and Phil D. Smith. The right-of-way of Stockton Hill Road through sections 2 and 11 was surveyed in 1971 by Samuel Tucker, Civil Engineer No. 2242, Arizona Mohave County Engineer. A map is on file in the office of the Department of Engineering, Mohave County, in Kingman, Arizona. Various other private surveys have been performed in the area which used the 1955 monuments established by Donald E. Harding, et al.

The survey was executed in accordance with the specifications as set forth in the Manual of Surveying Instructions, 1973, and the Special Instructions dated February 5, 1987, for Group No. 689, Arizona.

The directions of all lines were determined by hour angle observations on the sun, confirmed by altitude observations on the sun, and refer to the true meridian. Distances and angles were measured with a Zeiss Elta 46 Total Station Instrument.

Preliminary to the resurvey the lines of prior surveys were retraced and search was made for all corners and other calls of the record. All corners were recovered in good condition except the $\frac{1}{4}$ section corner of sections 2 and 11, which was restored with collateral evidence. The retracement data were thoroughly verified and only the true line field notes are given herein.

The geographic position of the southeast corner of section 11, as determined from a tie made to U.S. Geological Survey triangulation station "CERBAT", located in the NW quarter of section 16 of this township, is as follows:

T 22 N, R 17 W, Gila and Salt River Mer., Arizona

CHAINS

Latitude: 35°18'07.33" N Longitude: 114°03'24.45" W

The mean magnetic declination, as taken from "STOCKTON HILL, ARIZ." quadrangle map, published in 1968 and photorevised in 1980 by the U.S. Geological Survey, is 14½°E.

Dependent Resurvey of a Portion of the North Boundary,
T 22 N, R 17 W, Gila and Salt River Mer., Arizona

Reestablishment of the Resurvey Executed by
Guy H. Richardson, U.S. Surveyor, and
Hugo Price, U.S. Transitman, in 1916

Beginning at the cor. of secs. 1 and 2 only, on the
N bdy. of the Tp., monumented with an iron post,
3 ins. diam., firmly set, projecting 13 ins. above
ground, with brass cap mkd.

S 2 | S 1
T22N R17W
1916

Add marks on the brass cap to read:

T23N R17W
S35
S 2 | S 1
T22N R17W
1987
1916

from which new accessories

A finned aluminum post, ¾ in. diam., 36 ins.
long, set 28 ins. in the ground, for a
reference monument, bears S 57°56' E., 87.4
ft. dist., with cap mkd. T22N R17W S1 RM 87.4
FT 1987 and an arrow pointing to the cor.

BOOK 5256

Dependent Resurvey of a Portion of the North Boundary,
T 22 N, R 17 W, Gila and Salt River Mer., Arizona

CHAINS	
	<p>Deposit a magnet in a 1 x 1 x 2 5/8 in. white colored plastic case beneath the stainless steel post.</p> <p>From this point, a rebar, 1/2 in. diam., firmly set level with the ground, bears S 64 1/4° E, 69 lks. dist., identical with control point P-32 as per sheet 6 of 9 of the aforementioned map of the Stockton Hill Road right-of-way.</p>
16.575	Fence cor., from which fences extend S 23°35' W and W, thence along a barbed-wire fence.
20.31	<p>Point for the E 1/16 sec. cor. of sec. 2 only.</p> <p>Set a stainless steel post, 28 ins. long, 2 1/2 ins. diam., 20 ins. in the ground, with brass cap mkd.</p> <p style="text-align: center;"> <u>T23N R17W</u> <u>E 1/16 S2</u> T22N R17W 1987 </p> <p>from which</p> <p>A finned aluminum post, 3/4 in. diam., 36 ins. long, set 32 ins. in the ground, for a reference monument, bears S 40°06' E., 62.2 ft. dist., with cap mkd. T22N R17W E 1/16 S2 RM 62.2 FT 1987 and an arrow pointing to the cor. Set a steel fence post alongside the reference monument.</p> <p>A finned aluminum post, 3/4 in. diam., 36 ins. long, set 32 ins. in the ground, for a reference monument, bears S 44°05' W, 63.9 ft. dist., with cap mkd. T22N R17W E 1/16 S2 RM 63.9 FT 1987 and an arrow pointing to the cor. Set a steel fence post alongside the reference monument.</p> <p>Deposit a magnet in a 1 x 1 x 2 5/8 in. white colored plastic case beneath the stainless steel post.</p>

Dependent Resurvey of a Portion of the North Boundary,
T 22 N, R 17 W, Gila and Salt River Mer., Arizona

CHAINS	<p>The cor. is located in a barbed wire fence, bears E and W.</p>
35.00	E base of point of rocks, slopes S.
36.50	W base of point of rocks, thence along N edge of valley.
40.62	<p>The $\frac{1}{4}$ sec. cor. of sec. 2 only, monumented with an iron post, 1 in. diam., firmly set, projecting 28 ins. above ground, and in a mound of stone, 2 ft. base, 2 ft. high, with brass cap mkd.</p> <p style="text-align: center;">$\frac{1}{4}$ S 2 1916</p> <p>Remark the brass cap to read:</p> <p style="text-align: center;"><u>T23N R17W</u> $\frac{1}{4}$ S2 T22N R17W 1987 1916</p> <p>from which new accessories</p> <p>A finned aluminum post, $\frac{3}{4}$ in. diam., 36 ins. long, set 30 ins. in the ground, for a reference monument, bears S $1^{\circ}46'$ E, 54.1 ft. dist., with cap mkd. T22N R17W $\frac{1}{4}$ S2 RM 54.1 FT 1987 and an arrow pointing to the cor.</p> <p>A boulder, 7 x 5 x 7 ft. above ground, bears N $58\frac{1}{2}^{\circ}$ W, 7 lks. dist., mkd. BXO.</p> <p>The cor is located in a barbed wire fence, bears E and W, and 35 lks. S of a rock bluff, bears E and W.</p> <hr style="width: 20%; margin: 10px auto;"/> <p>N $89^{\circ}37'$ W, beginning new measurement.</p>
0.60	Begin ascent over point of rocks.
8.10	Ridge, bears N and S, descend.

BOOK 5256

Dependent Resurvey of a Portion of the North Boundary,
T 22 N, R 17 W, Gila and Salt River Mer., Arizona

CHAINS	12.70	Bottom of descent, continue over nearly level valley.
	35.79	The closing cor. of sections 34 and 35, T 23 N, R 17 E, monumented with an iron post, 2 ins. diam., firmly set, projecting 14 ins. above ground, with brass cap mkd.
		$\begin{array}{r} \text{T23N R17W} \\ \text{S34 S35} \\ \text{C C} \\ \hline \text{S 3 S 2} \\ \text{T22N R17W} \\ 1916 \end{array}$
		Remark the brass cap to read:
		$\begin{array}{r} \text{T23N R17W} \\ \text{S34 S35} \\ \text{C C} \\ \hline \text{S 2} \\ \text{T22N R17W} \\ 1987 \\ 1916 \end{array}$
		Cor. is located near NE edge of a fence cor., from which fences extend N and E.
	38.60	Track road, 23 lks. wide, bears SE and NW.
	40.62	The cor. of secs. 2, and 3 only, monumented with an iron post, 3 ins. diam., firmly set, projecting 12 ins. above ground, with brass cap mkd.
		$\begin{array}{r} \text{S 3 S 2} \\ \text{T22N R17W} \\ 1916 \end{array}$
		Add the marks on the brass cap to read:
		$\begin{array}{r} \text{T23N R17W} \\ \text{S34} \\ \hline \text{S 3 S 2} \\ \text{T22N R17W} \\ 1987 \\ 1916 \end{array}$

Dependent Resurvey of a Portion of the North Boundary,
T 22 N, R 17 W, Gila and Salt River Mer., Arizona

CHAINS		
	<p>from which new accessories</p> <p>A finned aluminum post, $\frac{3}{4}$ in. diam., 36 ins. long, set 35 ins. in the ground, for a reference monument, bears S $35^{\circ}39'$ E., 62.9 ft. dist., with cap mkd. T22N R17W S2 RM 62.9 FT 1987 and an arrow pointing to the cor.</p> <p>A finned aluminum post, $\frac{3}{4}$ in. diam., 36 ins. long, set 33 ins. in the ground, for a reference monument, bears S $43^{\circ}07'$ W, 106.4 ft. dist., with cap mkd. T22N R17W S3 RM 106.4 FT 1987 and an arrow pointing to the cor.</p> <p>Set a steel fence post alongside the cor.</p> <p>The cor. is located 1 ch. S of a track road, 23 lks. wide, bears N 75° E. and S 75° W.</p>	
	<p>S $89^{\circ}59'$ W, on the N bdy. of section 3.</p> <p>Over nearly level valley.</p>	
15.00	<p>Leave valley, begin ascent of SE slope into rocky, broken, mountainous land.</p>	
40.58	<p>The $\frac{1}{4}$ sec. cor. of sec. 3 only, monumented with an iron post, 1 in. diam., firmly set, projecting 32 ins. above ground, and in a mound of stone, 2 ft. base, 2 ft. high, with brass cap mkd.</p> <p style="text-align: center;">$\frac{1}{4}$ S 3 1916</p> <p>A mound of stone, 4 ft. base, 5 ft. high, is W of the cor.</p> <p>Remark the brass cap to read:</p> <p style="text-align: center;">T23N R17W <u> </u> $\frac{1}{4}$ S3 T22N R17W 1987 1916</p>	

Dependent Resurvey of a Portion of the North Boundary,
T 22 N, R 17 W, Gila and Salt River Mer., Arizona

CHAINS

from which new accessories

A boulder, 13 x 6 x 3 ft. above ground, bears
N 88° E., 16 lks. dist., mkd. XBO.

A boulder, 7 x 5 x 5 ft. above ground, bears
S 11° W., 13 lks. dist., mkd. BXO.

The cor. is located on the SW side of a rocky knoll.

N 89°16' W, beginning new measurement.

34.32

The closing cor. of secs. 33 and 34, T 23 N, R 17 W,
bears North, 4 lks. dist., monumented with an iron
post, 2 ins. diam., firmly set, projecting 24 ins.
above ground, and in a scattered mound of stone, with
brass cap mkd.

S33		S34
C		C
S 4		S 3
T22N R17W		
1916		

Rebuild the mound of stone, 3 ft. base, to top, and
remark the brass cap to read:

T23N R17W		
S33		S34
C		C
S 3		
T22N R17W		
1987		
1916		

from which new accessories

A boulder, 7 x 3 x 2 ft. above ground, bears
S 29½° E, 19 lks. dist., mkd. BXO.

A juniper, 9 ins. diam., bears N 47° W, 32 lks.
dist., mkd. T23N R17W S33 BT.

The cor. is located in a cor. of fences extending
N and S 45° W, and 70 lks. N of a track road, 23 lks.
wide, bears S 70° E and N 70° W.

Dependent Resurvey of a Portion of the North Boundary,
T 22 N, R 17 W, Gila and Salt River Mer., Arizona

CHAINS

40.76

The cor. of secs. 3 and 4 only, monumented with an iron post, 3 ins. diam., firmly set, projecting 22 ins. above ground, and in a scattered mound of stone, 3 ft. base, 1 ft. high, with brass cap mkd.

S 4 | S 3
T22N R17W
1916

Rebuild the mound of stone, 5 ft. base, to top, and remark the brass cap to read:

T23N R17W
S33
S 4 | S 3
T22N R17W
1987
1916

from which new accessories

A pinyon, 8 ins. diam., bears S 47 $\frac{1}{4}$ ° E, 27 lks. dist., mkd. T22N R17W S3 BT.

A pinyon, 5 ins. diam., bears S 52 $\frac{1}{4}$ ° W, 53 lks. dist., mkd. XBT.

Cor. is located on a steep rocky N slope.

Dependent Resurvey of a Portion of
the Subdivisional Lines, T 22 N, R 17 W,
Gila and Salt River Mer., Arizona

Reestablishment of the Resurvey Executed by
Donald E. Harding, Cartographer, et al, in 1955.

From the cor. of secs. 11, 12, 13, and 14, monumented with an iron post, 2 $\frac{1}{2}$ ins. diam., set in cement, 8 ins. below the surface of the intersection of Bull Mountain Road, graded dirt surfaced, 92 lks. wide, bears N and S, and Sundown Road, graded dirt surfaced, 102 lks. wide, bears E, with brass cap mkd.

BOOK 5256

Dependent Resurvey of a Portion of the Subdivisional Lines,
T 22 N, R 17 W, Gila and Salt River Mer., Arizona

CHAINS

T22N R17W

S11	S12
S14	S13

 1955

This monument was removed and reset in 1981 by Derle D. Walker, Registered Land Surveyor No. 13023, Arizona, employed by the Mohave County Engineering Department, as per a Land Survey Monument Record on file in the office of the Recorder of Mohave County, Kingman, Arizona, in Book 720, Page 285.

A galvanized iron pipe, 1½ ins. diam., is bent over the iron post, 2 ins. below the surface of the road intersection, with a washer attached to the top mkd. RLS 5576. This local monument was set in August, 1984, by Donald C. Chambers, Registered Land Surveyor No. 5576, Arizona.

from which

A rebar, 5/8 in. diam., projecting 2 ins. above ground, bears N 89°19' W, 76 lks. dist.

A rebar, 5/8 in. diam., projecting 1 in. above ground, bears N 89°19' W, 1.52 chs. dist.

A rebar, 5/8 in. diam., projecting 3 ins. above ground, bears N 89°19' W, 3.19 chs. dist.

There is no evidence of the original bearing tree.

From this cor., U.S. Geological Survey triangulation station "CERBAT" bears S 84°25'25" W (forward bearing), 231.29 chs. dist., monumented with a standard brass tablet, firmly cemented in solid rock, with top mkd. ELEVATION ABOVE SEA VA 5411 FEET CERBAT 1938, and a triangle.

North, bet. secs. 11 and 12.

Along Bull Mountain Road, over gently rolling land.

20.45

The intersection of Bull Mountain Road and Cactus Wren Road, graded dirt surfaced, 1.00 ch. wide, bears E and W.

Dependent Resurvey of a Portion of the Subdivisional Lines,
T 22 N, R 17 W, Gila and Salt River Mer., Arizona

CHAINS	
39.00	Leave Bull Mountain Road, 56 lks. wide, bears northeasterly into a curve, and S.
40.26	The $\frac{1}{4}$ sec. cor. of secs. 11 and 12, monumented with an iron post, $2\frac{1}{2}$ ins. diam., firmly set, projecting 7 ins. above ground, and in a mound of stone, $2\frac{1}{2}$ ft. base, to top, with brass cap mkd.
	$\frac{1}{4}$ S11 S12 1955
	Set a steel fence post alongside the cor.
	The cor. is located 1.50 chs. W of Valley View Road, gravel surfaced, 56 lks. wide, bears E and south-westerly into a curve.
	<hr style="width: 30%; margin: auto;"/> N $0^{\circ}03'$ W, beginning new measurement.
0.15	Track road, 15 lks. wide, bears E and W.
1.10	Wash, 5 lks. wide, drains S 75° E, from S 65° W. Begin ascent.
35.00	Summit.
39.30	Descend over rock bluff.
39.40	Foot of rock bluff, 20 ft. high.
40.00	The cor. of secs. 1, 2, 11, and 12, monumented with an iron post, $2\frac{1}{2}$ ins. diam., firmly set, projecting 18 ins. above a mound of stone, 4 ft. base, $1\frac{1}{2}$ ft. high, with brass cap mkd.
	T22N R17W S 2 S 1 S11 S12 1955
	Rebuild mound of stone, 4 ft. base, to top.
	The cor. is located on a rocky, gentle NW slope.

Dependent Resurvey of a Portion of the Subdivisional Lines,
T 22 N, R 17 W, Gila and Salt River Mer., Arizona

CHAINS	
	<p>N 2°11' W, bet. secs. 1 and 2.</p> <p>Descend over rolling land.</p>
7.10	Foot of descent, continue over nearly level valley.
9.00	Track road, 15 lks. wide, bears N 60° E and S 80° W.
40.58	<p>The $\frac{1}{4}$ sec. cor. of secs. 1 and 2, monumented with an iron post, 2½ ins. diam., firmly set, projecting 8 ins. above ground, with brass cap mkd.</p> <p style="text-align: center;"> $\frac{1}{4}$ S 2 S 1 1955 </p> <p>A recently built mound of stone, 2 ft. base, 12 ins. high, is W of cor.</p> <p>Set a steel fence post alongside the cor.</p> <hr style="width: 20%; margin: auto;"/>
	N 2°21' W, beginning new measurement.
40.57	The cor. of secs. 1 and 2 only, on the N bdy. of the Tp.
	<hr/> <p>From the cor. of secs. 11, 12, 13, and 14.</p> <p>S 89°32' W, bet. secs. 11 and 14.</p> <p>Over nearly level valley.</p>
39.86	<p>The $\frac{1}{4}$ sec. cor. of secs. 11 and 14, monumented with an iron post, 2½ ins. diam., firmly set, projecting 8 ins. above ground, with brass cap mkd.</p> <p style="text-align: center;"> $\frac{1}{4}$ <u>S11</u> S14 1955 </p> <p>Set a steel fence post alongside the cor.</p> <hr style="width: 20%; margin: auto;"/>

Dependent Resurvey of a Portion of the Subdivisional Lines,
T 22 N, R 17 W, Gila and Salt River Mer., Arizona

CHAINS	<p>S 89°51' W, beginning new measurement.</p> <p>Over rolling land, through moderate juniper and undergrowth.</p> <p>4.77 The center line of Stockton Hill Road, graded dirt surfaced, 1.00 ch. wide, bears S 24° E and N 24° W.</p> <p>39.89 The cor. of secs. 10, 11, 14, and 15, monumented with an iron post, 2½ ins. diam., loosely set, projecting 22 ins. above ground, with brass cap mkd.</p> <div style="text-align: center; margin: 10px 0;"> <p>T22N R17W</p> <table style="margin: auto; border-collapse: collapse;"> <tr> <td style="border-right: 1px solid black; padding: 2px 5px;">S10</td> <td style="padding: 2px 5px;">S11</td> </tr> <tr> <td style="border-right: 1px solid black; padding: 2px 5px;">S15</td> <td style="padding: 2px 5px;">S14</td> </tr> </table> <p>1955</p> </div> <p>There is no evidence of the original monument or accessories.</p> <p>Reset the iron post 20 ins. in the ground and add the date, 1987, to the brass cap.</p> <p>The cor. is located in a cor. of fences, extending N and W; and about 2.50 chs. N of a wash, 50 lks. wide, drains E.</p> <hr style="border: 0.5px solid black; margin: 10px 0;"/> <p>N 0°16' W, bet. secs. 10 and 11.</p> <p>Over rolling land, along a fence.</p> <p>4.75 Track road, 30 lks. wide, bears S 55° E and N 55° W.</p> <p>14.15 Hills Road, 30 lks. wide, bears S 85° E and N 85° W.</p> <p>29.90 Ridge, bears S 70° E and N 70° W.</p> <p>40.00 Wash, 35 lks. wide, drains S 65° E.</p>	S10	S11	S15	S14
S10	S11				
S15	S14				

Dependent Resurvey of a Portion of the Subdivisional Lines,
T 22 N, R 17 W, Gila and Salt River Mer., Arizona

CHAINS	
40.43	<p>The $\frac{1}{4}$ sec. cor. of secs. 10 and 11, monumented with an iron post, $2\frac{1}{2}$ ins. diam., firmly set, projecting 9 ins. above ground, with brass cap mkd.</p> <p style="text-align: center;">$\frac{1}{4}$ S10 S11 1955</p> <p>Add marks to the brass cap to read:</p> <p style="text-align: center;">T22N R17W $\frac{1}{4}$ S10 S11 1987 1955</p> <p>from which new accessories</p> <p>A granite stone, $2\frac{1}{2}$ x 2 x 1 ft. above ground, bears N $36\frac{3}{4}^{\circ}$ E, 25 lks. dist., mkd. XBO on the E face.</p> <p>A granite stone, $1\frac{1}{2}$ x $1\frac{1}{2}$ x 1 ft. above ground, bears S $12\frac{3}{4}^{\circ}$ W, 73.5 lks. dist., mkd. XBO on top.</p> <p>A mound of stone, 3 ft. base, 2 ft. high, is W of the cor.</p> <p>The cor. is located in a cor. of fences extending N 35° E and S.</p>
0.70	Wash, 30 lks. wide, drains S 85° E.
16.30	Wash, 80 lks. wide, drains S 60° E.
20.36	<p>Point for the N 1/16 sec. cor. of secs. 10 and 11.</p> <p>Set a stainless steel post, 28 ins. long, $2\frac{1}{2}$ ins. diam., 25 ins. in the ground, with brass cap mkd.</p> <p style="text-align: center;">T22N R17W N 1/16 S10 S11 1987</p>

Dependent Resurvey of a Portion of the Subdivisional Lines,
T 22 N, R 17 W, Gila and Salt River Mer., Arizona

CHAINS					
	<p>from which</p> <p>A finned aluminum post, $\frac{3}{4}$ in. diam., 36 ins. long, set 28 ins. in the ground, for a reference monument, bears N $73^{\circ}12'$ E., 39.4 ft. dist., with cap mkd. T22N R17W N 1/16 S11 RM 39.4 FT 1987 and an arrow pointing to the cor.</p> <p>A finned aluminum post, $\frac{3}{4}$ in. diam., 36 ins. long, set 28 ins. in the ground, for a reference monument, bears S $34^{\circ}56'$ W, 30.3 ft. dist., with cap mkd. T22N R17W N 1/16 S10 RM 30.3 FT 1987 and an arrow pointing to the cor.</p> <p>Deposit a magnet in a 1 x 1 x 2 $\frac{5}{8}$ in. white colored plastic case beneath the stainless steel post.</p> <p>Set a steel fence post alongside the cor.</p>				
22.10	Track road, 23 lks. wide, bears E and W, begin steep ascent into rocky, broken, mountainous terrain.				
40.72	<p>The cor. of secs. 2, 3, 10, and 11, monumented with an iron post, 2$\frac{1}{2}$ ins. diam., firmly set, projecting 23 ins. above ground, and in a scattered mound of stone, with brass cap mkd.</p> <div style="text-align: center;"> <p>T22N R17W</p> <table border="1" style="margin: auto;"> <tr> <td>S 3</td> <td>S 2</td> </tr> <tr> <td>S10</td> <td>S11</td> </tr> </table> <p>1955</p> </div> <p>Rebuild the mound of stone, 3 ft. base, to top.</p> <p>The cor. is located on a gentle E slope.</p>	S 3	S 2	S10	S11
S 3	S 2				
S10	S11				
	<hr/> <p>From the cor. of secs. 1, 2, 11, and 12.</p> <p>S $89^{\circ}50'$ W, bet. secs. 2 and 11.</p> <p>Descend.</p>				
5.00	Enter nearly level valley.				
38.60	Track road, 21 lks. wide, bears N 85° E and S 85° W.				

Dependent Resurvey of a Portion of the Subdivisional Lines,
T 22 N, R 17 W, Gila and Salt River Mer., Arizona

<p>CHAINS</p> <p>40.27</p>	<p>The $\frac{1}{4}$ sec. cor. of secs. 2 and 11, is determined at the center of a cross reestablished by uncovering wooden hubs which project four directions from the center at right angles. The wooden hubs were used to stake down panels for aerial photography which was used in the preparation of the STOCKTON HILL RIGHT-OF-WAY NORTHERN AVE.-RED WING MILL SECTION plat, dated September 21, 1971, approved and signed by Samuel Tucker, Registered Civil Engineer No. 2242, Arizona, a copy of which is on file in the office of the Department of Engineering, Mohave County, in Kingman, Arizona. Sheet 5 of 9 of the above 1971 plat shows the 1955 U.S. Cadastral Survey $2\frac{1}{2}$ in. iron pipe with brass cap as being in place at that time and this position is substantiated by the bearings and distances shown on said plat. Derle D. Walker, Registered Land Surveyor No. 13023, Arizona, and currently the Subdivision and Right-of-Way Administrator for Mohave County, said that at the time of the paneling the brass cap was at the center of the panel. This position is at the N edge of a trail road, bears irregularly E and W, and the monument has been removed.</p> <p>At the cor. point</p> <p>Set a stainless steel post, 28 ins. long, $2\frac{1}{2}$ ins. diam., 25 ins. in the ground over a steel fence post, with brass cap mkd.</p> <p style="text-align: center;">T22N R17W $\frac{1}{4}$ <u>S 2</u> S11 1987</p> <p>from which</p> <p>A finned aluminum post, $\frac{3}{4}$ in. diam., 36 ins. long, set 35 ins. in the ground, for a reference monument, bears N $44^{\circ}58'$ E., 61.1 ft. dist., with cap mkd. T22N R17W $\frac{1}{4}$ S2 RM 61.1 FT 1987 and an arrow pointing to the cor. Drive a steel fence post alongside the reference monument.</p>
----------------------------	-------------------------------------------------------------------------------------------------------------------------------------------------------------------------------------------------------------------------------------------------------------------------------------------------------------------------------------------------------------------------------------------------------------------------------------------------------------------------------------------------------------------------------------------------------------------------------------------------------------------------------------------------------------------------------------------------------------------------------------------------------------------------------------------------------------------------------------------------------------------------------------------------------------------------------------------------------------------------------------------------------------------------------------------------------------------------------------------------------------------------------------------------------------------------------------------------------------------------------------------------------------------------------------------------------------------------------------------------------------------------------------------------------------------------------------------------------------------------------------------------------------------------------------------------------------------------------------------------------------------------------------------------------------------------------------------------------------------------------------------------------------------------------------------------------------------------------------------------------------------------------------------------------------

Dependent Resurvey of a Portion of the Subdivisional Lines,
T 22 N, R 17 W, Gila and Salt River Mer., Arizona

<p>CHAINS</p>	<p>A magnet in a 1 x 1 x 2 5/8 in. pink colored plastic case, set 24 ins. in the ground over a brown beer bottle, bears S 34°07' E., 1.40 chs. dist.</p> <p>A finned aluminum post, 3/4 in. diam., 36 ins. long, set 35 ins. in the ground, for a reference monument, bears N 42°05' W, 55.6 ft. dist., with cap mkd. T22N R17W 1/4 S2 RM 55.6 FT 1987 and an arrow pointing to the cor. Drive a steel fence post alongside the reference monument.</p> <p>Deposit a magnet in a 1 x 1 x 2 5/8 in. white colored plastic case beneath the stainless steel post.</p> <p>Set a steel fence post alongside the cor.</p> <p>The cor. is located 11 lks. N of a fork in a track road, 21 lks. wide, roads extend N 85° E, S 70° E, and S 85° W</p> <hr style="width: 30%; margin: 10px auto;"/> <p>N 89°12' W, beginning new measurement.</p> <p>Along the N edge of a track road.</p> <p>18.02 Point for the witness point at intersection with the center line of Stockton Hill Road, bears N 26°58' E and S 26°58' W.</p> <p>Set a stainless steel post, 28 ins. long, 2 1/2 ins. diam., 63 ins. in the ground, with brass cap, and directly atop, set an aluminum post, 23 ins. long, 6 ins. below the surface of Stockton Hill Road, with both caps mkd.</p> <div style="text-align: center; margin-top: 20px;"> <p>T22N R17W</p> <p>WP</p> <table style="margin: auto;"> <tr> <td>S 2</td> <td style="border-left: 1px solid black; border-right: 1px solid black;"></td> <td>S 2</td> </tr> <tr> <td>S11</td> <td style="border-left: 1px solid black; border-right: 1px solid black;"></td> <td>S11</td> </tr> </table> <p>1987</p> </div>	S 2		S 2	S11		S11
S 2		S 2					
S11		S11					

Dependent Resurvey of a Portion of the Subdivisional Lines,
T 22 N, R 17 W, Gila and Salt River Mer., Arizona

CHAINS	
	<p>from which</p> <p>A finned aluminum post, $\frac{3}{4}$ in. diam., 12 ins. long, set 8 ins. in the ground, for a reference monument, bears N $63^{\circ}02'$ W, 50.0 ft. dist., with cap mkd. T22N R17W WP S2 RM 50.0 FT 1987 and an arrow pointing to the cor. Set a steel fence post alongside the reference monument.</p> <p>Deposit a magnet in a 1 x 1 x 2 $\frac{5}{8}$ in. white colored plastic case beneath the stainless steel post.</p>
18.90	Begin ascent into rocky, broken mountainous terrain.
20.295	<p>Point for the W $\frac{1}{16}$ sec. cor. of secs. 2 and 11.</p> <p>Set a stainless steel post, 28 ins. long, $2\frac{1}{2}$ ins. diam., 10 ins. in the ground to bedrock, and in a mound of stone, $3\frac{1}{2}$ ft. base, to top, with brass cap mkd.</p> <p style="text-align: center;"> T22N R17W W $\frac{1}{16}$ $\frac{S 2}{S11}$ 1987 </p> <p>Set a steel fence post alongside the cor.</p> <p>from which</p> <p>A finned aluminum post, $\frac{3}{4}$ in. diam., 22 ins. long, set 18 ins. in the ground, for a reference monument, bears S $55^{\circ}48'$ W, 61.9 ft. dist., with cap mkd. T22N R17W W $\frac{1}{16}$ S11 RM 61.9 FT 1987 and an arrow pointing to the cor.</p> <p>A finned aluminum post, $\frac{3}{4}$ in. diam., 36 ins. long, set 24 ins. in the ground, for a reference monument, bears N $45^{\circ}27'$ W, 72.7 ft. dist., with cap mkd. T22N R17W W $\frac{1}{16}$ S2 RM 72.7 FT 1987 and an arrow pointing to the cor.</p> <p>Deposit a magnet in a 1 x 1 x 2 $\frac{5}{8}$ in. white colored plastic case beneath the stainless steel post.</p>

Dependent Resurvey of a Portion of the Subdivisional Lines,
T 22 N, R 17 W, Gila and Salt River Mer., Arizona

CHAINS	<p>From this cor., a rebar, $\frac{1}{2}$ in. diam., projecting 6 ins. above the ground, bears S $89^{\circ}12'$ E, 2.89 chs. dist., identical with Control Point P-28 as per sheet 5 of 9 of the aforementioned map of the Stockton Hill Road right-of-way. From the rebar, an aluminum cap, $1\frac{1}{2}$ ins. diam., set on a rebar, flush with the ground, in cement, bears S $89^{\circ}12'$ E, 76 lks. dist., mkd. MOHAVE COUNTY P28A RLS 13023 and a punch mark. The aluminum cap was set in April, 1987, by the Mohave County Engineering Department, for a reference to the rebar, because of anticipated roadbed improvements which will bury the rebar.</p>
40.59	<p>The cor. of secs. 2, 3, 10, and 11.</p>
	<p>N $2^{\circ}39'$ W, bet. secs. 2 and 3. Over rocky, broken, mountainous terrain.</p>
40.66	<p>The $\frac{1}{4}$ sec. cor. of secs. 2 and 3, monumented with an iron post, $2\frac{1}{2}$ ins. diam., firmly set, projecting 3 ins. above a mound of stone, $5\frac{1}{2}$ ft. base, 4 ft. high, with brass cap mkd.</p>
	<p style="text-align: center;">$\frac{1}{4}$ S 3 S 2 1955</p>
	<p>The cor. is located on a steep, rocky NE slope.</p>
	<p>N $2^{\circ}26'$ W, beginning new measurement. Over rocky, broken, mountainous terrain.</p>
34.40	<p>Wash, 15 lks. wide, drains S 80° E from N 75° W, enter narrow valley, thence over nearly level land.</p>
40.59	<p>The cor. of secs. 2 and 3 only, on the N bdy. of the Tp.</p>
	<p>Rehabilitation of the $\frac{1}{4}$ sec. cor. of secs. 4 and 9, T 22 N, R 17 W, established by C. Burton Foster, Deputy Surveyor, in 1874, and remonumented by Donald E. Harding, Cartographer, et al, in 1955.</p>

Dependent Resurvey of a Portion of the Subdivisional Lines,
T 22 N, R 17 W, Gila and Salt River Mer., Arizona

CHAINS

The $\frac{1}{4}$ sec. cor. of secs. 4 and 9, monumented with an iron post, $2\frac{1}{2}$ ins. diam., firmly set, projecting 20 ins. above ground, and in a mound of stone, 3 ft. base, to top, with brass cap mkd.

$\frac{1}{4}$ $\frac{S\ 4}{S\ 9}$
1955

Dismantle the mound of stone and find a granite stone, 26 x 12 x 6 ins., faintly, but definitely mkd. $\frac{1}{4}$ on one face (1955 Record: 18 x 12 x 3 ins., set, mkd., and witnessed as described in the official record; 1874 Record: 14 x 10 x 8 ins., mkd. $\frac{1}{4}$ S). There is no evidence of the original bearing tree.

At the cor. point

Reset the iron post, 28 ins. long, $2\frac{1}{2}$ ins. diam., 8 ins. in the ground, and rebuild the mound of stone, 3 ft. base, to top.

Add the marks 1987 to the brass cap.

from which new bearing trees

A pinyon, 5 ins. diam. bears S $32\frac{1}{2}^{\circ}$ W, 47 lks. dist., mkd X at breast height and BT at the base.

A pinyon, 10 ins. diam. bears N $80\frac{1}{2}^{\circ}$ W, 66.5 lks. dist., mkd $\frac{1}{4}$ S4 BT.

Redeposit the original stone in the mound of stone.

The cor. is located in dense pinyon, cactus, and undergrowth.

Subdivision of Section 2,
T 22 N, R 17 W, Gila and Salt River Mer., Arizona

From the $\frac{1}{4}$ sec. cor. of secs. 2 and 11.

Over gently rolling land.

Subdivision of Section 2,
T 22 N, R 17 W, Gila and Salt River Mer., Arizona

<p>CHAINS</p> <p>32.89</p> <p>40.97</p>	<p>N 2°30' W, on the N and S center line of sec. 2.</p> <p>Point for the witness point at intersection with the center line of Stockton Hill Road, bears N 26°58' E and S 26°58' W.</p> <p>Set a stainless steel post, 28 ins. long, 2½ ins. diam., 32 ins. in the ground, below the surface of Stockton Hill Road with brass cap mkd.</p> <div style="text-align: center;"> <p>T22N R17W C WP S 2 C 1987</p> </div> <p>from which</p> <p>A finned aluminum post, ¾ in. diam., 36 ins. long, set 30 ins. in the ground, for a reference monument, bears N 63°02' W, 50.0 ft. dist., with cap mkd. T22N R17W WP S2 RM 50.0 FT 1987 and an arrow pointing to the cor. Set a steel fence post alongside the reference monument.</p> <p>A finned aluminum post, ¾ in. diam., 36 ins. long, set 27 ins. in the ground, for a reference monument, bears N 3°12' W, 99.5 ft. dist., with cap mkd. T22N R17W WP S2 RM 99.5 FT 1987 and an arrow pointing to the cor. Set a steel fence post alongside the reference monument.</p> <p>Deposit a magnet in a 1 x 1 x 2 5/8 in. white colored plastic case beneath the stainless steel post.</p> <p>Point for the center ¼ sec. cor. of sec. 2, at the intersection with the E and W center line of sec. 2.</p> <p>Set a stainless steel post, 28 ins. long, 2½ ins. diam., 24 ins. in the ground, with brass cap mkd.</p> <div style="text-align: center;"> <p>T22N R17W C ¼ S2 1987</p> </div>
-----------------------------------------	-----------------------------------------------------------------------------------------------------------------------------------------------------------------------------------------------------------------------------------------------------------------------------------------------------------------------------------------------------------------------------------------------------------------------------------------------------------------------------------------------------------------------------------------------------------------------------------------------------------------------------------------------------------------------------------------------------------------------------------------------------------------------------------------------------------------------------------------------------------------------------------------------------------------------------------------------------------------------------------------------------------------------------------------------------------------------------------------------------------------------------------------------------------------------------------------------------------------------------------------------------------------------------------------------------------------------------------------------------------------------------------------------------------------------------------------------------------------

Subdivision of Section 2,
T 22 N, R 17 W, Gila and Salt River Mer., Arizona

<p>CHAINS</p>	<p>from which</p> <p>A finned aluminum post, $\frac{3}{4}$ in. diam., 36 ins. long, set 32 ins. in the ground, for a reference monument, bears N $71^{\circ}16'$ E, 60.8 ft. dist., with cap mkd. T22N R17W C$\frac{1}{4}$ S2 RM 60.8 FT 1987 and an arrow pointing to the cor. Set a steel fence post alongside the reference monument.</p> <p>A juniper, 5 ins. diam., bears S $17\frac{1}{4}^{\circ}$ W, 180 lks. dist., mkd. C$\frac{1}{4}$ S2 BT.</p> <p>Deposit a magnet in a 1 x 1 x 2 $\frac{5}{8}$ in. white colored plastic case beneath the stainless steel post.</p> <p>Set a steel fence post alongside the cor.</p> <p>81.55 The $\frac{1}{4}$ sec. cor. of sec. 2 only, on the N bdy. of the Tp.</p> <hr/> <p>From the $\frac{1}{4}$ sec. cor. of secs. 1 and 2.</p> <p>N $89^{\circ}37.5'$ W, on the E and W center line of sec. 2</p> <p>36.07 Point for the witness point at intersection with the center line of Stockton Hill Road, bears N $26^{\circ}58'$ E and S $26^{\circ}58'$ W.</p> <p>Set a stainless steel post, 28 ins. long, $2\frac{1}{2}$ ins. diam., 32 ins. in the ground, below the surface of Stockton Hill Road with brass cap mkd.</p> <div style="text-align: center;"> <p>T22N R17W C ——— WP S 2 1987</p> </div>
---------------	-----------------------------------------------------------------------------------------------------------------------------------------------------------------------------------------------------------------------------------------------------------------------------------------------------------------------------------------------------------------------------------------------------------------------------------------------------------------------------------------------------------------------------------------------------------------------------------------------------------------------------------------------------------------------------------------------------------------------------------------------------------------------------------------------------------------------------------------------------------------------------------------------------------------------------------------------------------------------------------------------------------------------------------------------------------------------------------------------------------------------------------------------------------------------------------------------------------------------------------------------------------------------------------------------------------------------------------------------------------------------------------------------------------

Subdivision of Section 2,
T 22 N, R 17 W, Gila and Salt River Mer., Arizona

<p>CHAINS</p>	<p>from which</p> <p>A finned aluminum post, $\frac{3}{4}$ in. diam., 36 ins. long, set 30 ins. in the ground, for a reference monument, bears N $87^{\circ}50'$ W, 57.2 ft. dist., with cap mkd. T22N R17W WP S2 RM 57.2 FT 1987 and an arrow pointing to the cor. Set a steel fence post alongside the reference monument.</p> <p>A finned aluminum post, $\frac{3}{4}$ in. diam., 36 ins. long, set 30 ins. in the ground, for a reference monument, bears N $63^{\circ}02'$ W, 50.0 ft. dist., with cap mkd. T22N R17W WP S2 RM 50.0 FT 1987 and an arrow pointing to the cor. Set a steel fence post alongside the reference monument.</p> <p>Deposit a magnet in a 1 x 1 x 2 $\frac{5}{8}$ in. white colored plastic case beneath the stainless steel post.</p> <p>40.51 The center $\frac{1}{4}$ sec. cor. of sec. 2.</p> <p>81.18 The $\frac{1}{4}$ sec. cor. of secs. 2 and 3.</p>	
<p style="text-align: center;">Subdivision of Section 11, T 22 N, R 17 W, Gila and Salt River Mer., Arizona</p>		
<p>40.46</p>	<p>From the $\frac{1}{4}$ sec. cor. of secs. 11, and 14.</p> <p>N $0^{\circ}19'$ W, on the N and S center line of sec. 11.</p> <p>Point for the center $\frac{1}{4}$ sec. cor. of sec. 11, at the intersection with the E and W center line of sec. 11, falls alongside a local iron pipe, $1\frac{1}{4}$ ins. diam., 18 ins. long, projecting 4 ins. above the ground, set by Donald C. Chambers, Registered Land Surveyor No. 5576, Arizona, intended to be a point on the E and W center line of sec. 11, but not intended to be the center $\frac{1}{4}$ sec. cor. of sec. 11.</p> <p>Set a stainless steel post, 28 ins. long, $2\frac{1}{2}$ ins. diam., 23 ins. in the ground, with brass cap mkd.</p> <p style="text-align: center;">T22N R17W C $\frac{1}{4}$ S11 1987</p>	

Subdivision of Section 11,
T 22 N, R 17 W, Gila and Salt River Mer., Arizona

	<p>CHAINS</p>	<p>from which</p> <p>A finned aluminum post, $\frac{3}{4}$ in. diam., 26 ins. long, set 20 ins. in the ground, for a reference monument, bears N $68^{\circ}27'$ W, 37.6 ft. dist., with cap mkd. T22N R17W C$\frac{1}{4}$ S11 RM 37.6 FT 1987 and an arrow pointing to the cor. Deposit a magnet in a 1 x 1 x 2 $\frac{5}{8}$ in. orange colored plastic case alongside the reference monument.</p> <p>A finned aluminum post, $\frac{3}{4}$ in. diam., 26 ins. long, set 20 ins. in the ground, for a reference monument, bears N $2^{\circ}48'$ W, 21.0 ft. dist., with cap mkd. T22N R17W C$\frac{1}{4}$ S11 RM 21.0 FT 1987 and an arrow pointing to the cor. Deposit a magnet in a 1 x 1 x 2 $\frac{5}{8}$ in. blue colored plastic case alongside the reference monument.</p> <p>Deposit the iron pipe alongside the stainless steel post, 1 in. below the ground.</p> <p>Deposit a magnet in a 1 x 1 x 2 $\frac{5}{8}$ in. white colored plastic case beneath the stainless steel post.</p> <p>Raise a mound of stone, 4$\frac{1}{2}$ ft. base, 4 ft. high, W of cor.</p> <p>Set a steel fence post alongside the cor.</p> <p>The cor. is located on a steep, rocky W slope, 3 chs. E of the foot of slope, and 180 lks. W of a curved, rocky bluff, 30 ft. high, bears E and SSW.</p> <p>60.47 Point for the center N 1/16 sec. cor. of sec. 11.</p> <p>Set a stainless steel post, 28 ins. long, 2$\frac{1}{2}$ ins. diam., 25 ins. in the ground, with brass cap mkd.</p> <p style="text-align: center;">T22N R17W C N 1/16 S11 C 1987</p>
--	---------------	--------------------------------------------------------------------------------------------------------------------------------------------------------------------------------------------------------------------------------------------------------------------------------------------------------------------------------------------------------------------------------------------------------------------------------------------------------------------------------------------------------------------------------------------------------------------------------------------------------------------------------------------------------------------------------------------------------------------------------------------------------------------------------------------------------------------------------------------------------------------------------------------------------------------------------------------------------------------------------------------------------------------------------------------------------------------------------------------------------------------------------------------------------------------------------------------------------------------------------------------------------------------------------------------------------------------------------------------------------------------------------------------------------------------------------------------------------------------------------------------------------------------------------------------------------------------------------------------------------------------------------------------------------------------------------------------------

Subdivision of Section 11,
T 22 N, R 17 W, Gila and Salt River Mer., Arizona

<p>CHAINS</p>	<p>from which</p> <p>A finned aluminum post, $\frac{3}{4}$ in. diam., 36 ins. long, set 26 ins. in the ground, for a reference monument, bears S $21^{\circ}51'$ W, 39.4 ft. dist., with cap mkd. T22N R17W CN 1/16 S11 RM 39.4 FT 1987 and an arrow pointing to the cor.</p> <p>A finned aluminum post, $\frac{3}{4}$ in. diam., 36 ins. long, set 25 ins. in the ground, for a reference monument, bears S $82^{\circ}56'$ W, 17.8 ft. dist., with cap mkd. T22N R17W CN 1/16 S11 RM 17.8 FT 1987 and an arrow pointing to the cor.</p> <p>Deposit a magnet in a 1 x 1 x 2 $\frac{5}{8}$ in. white colored plastic case beneath the stainless steel post.</p> <p>Raise a mound of stone, 2$\frac{1}{2}$ ft. base, 2 ft. high, W of cor.</p> <p>The cor. is located on a steep, rocky, NE slope.</p> <p>80.48 The $\frac{1}{4}$ sec. cor. of secs. 2 and 11.</p> <hr/> <p>From the $\frac{1}{4}$ sec. cor. of secs. 11 and 12.</p> <p>S $89^{\circ}50'$ W, on the E and W center line of sec. 11.</p> <p>40.09 The center $\frac{1}{4}$ sec. cor. of sec. 11.</p> <p>60.01 Point for the center W 1/16 sec. cor of sec. 11.</p> <p>Set a stainless steel post, 28 ins. long, 2$\frac{1}{2}$ ins. diam., 25 ins. in the ground, over a steel fence post, with brass cap mkd.</p> <p style="text-align: center;"> $\begin{array}{c} \text{T22N R17W} \\ \text{W 1/16} \\ \text{C} \quad \text{C} \\ \text{S11} \\ \text{1987} \end{array}$ </p>
---------------	----------------------------------------------------------------------------------------------------------------------------------------------------------------------------------------------------------------------------------------------------------------------------------------------------------------------------------------------------------------------------------------------------------------------------------------------------------------------------------------------------------------------------------------------------------------------------------------------------------------------------------------------------------------------------------------------------------------------------------------------------------------------------------------------------------------------------------------------------------------------------------------------------------------------------------------------------------------------------------------------------------------------------------------------------------------------------------------------------------------------------------------------------------------------------------------------------------------------------------------------------------------------------------------------------------------------------------------------------------------------------------------------------------------------------------------------------------------------------------------------------------------------------------------------------------------------------------------------------

Subdivision of Section 11,
T 22 N, R 17 W, Gila and Salt River Mer., Arizona

CHAINS

from which

A finned aluminum post, $\frac{3}{4}$ in. diam., 36 ins. long, set 27 ins. in the ground, for a reference monument, bears N $44^{\circ}33'$ E, 54.0 ft. dist., with cap mkd. T22N R17W CW 1/16 S11 RM 54.0 FT 1987 and an arrow pointing to the cor.

A finned aluminum post, $\frac{3}{4}$ in. diam., 36 ins. long, set 24 ins. in the ground, for a reference monument, bears N $27^{\circ}50'$ W, 24.6 ft. dist., with cap mkd. T22N R17W CW 1/16 S11 RM 24.6 FT 1987 and an arrow pointing to the cor.

Deposit a magnet in a 1 x 1 x 2 $\frac{5}{8}$ in. white colored plastic case beneath the stainless steel post.

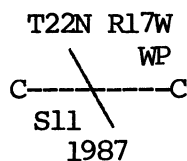
Set a steel fence post alongside the cor.

The cor. is located on level, sandy ground, on the S edge of a wash, 10 lks. wide, drains SE.

68.43

Point for the witness point at intersection with the center line of Stockton Hill Road, bears S $37^{\circ}51'$ E and N $37^{\circ}51'$ W.

Set a stainless steel post, 28 ins. long, $2\frac{1}{2}$ ins. diam., 35 ins. in the ground, to bedrock, below the surface of Stockton Hill Road, with brass cap mkd.



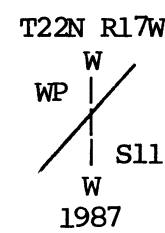
from which

A finned aluminum post, $\frac{3}{4}$ in. diam., 36 ins. long, set 32 ins. in the ground, for a reference monument, bears N $52^{\circ}09'$ E, 50.0 ft. dist., with cap mkd. T22N R17W WP S11 RM 50.0 FT 1987 and an arrow pointing to the cor. Set a steel fence post alongside the reference monument.

Subdivision of Section 11,
T 22 N, R 17 W, Gila and Salt River Mer., Arizona

<p>CHAINS</p>	<p>A finned aluminum post, $\frac{3}{4}$ in. diam., 36 ins. long, set 32 ins. in the ground, for a reference monument, bears S $89^{\circ}50'$ W, 63.2 ft. dist., with cap mkd. T22N R17W WP S11 RM 63.2 FT 1987 and an arrow pointing to the cor. Set a steel fence post alongside the reference monument.</p> <p>Deposit a magnet in a 1 x 1 x 2 $\frac{5}{8}$ in. white colored plastic case beneath the stainless steel post.</p> <p>79.93 The $\frac{1}{4}$ sec. cor. of secs. 10 and 11.</p>	
	<p style="text-align: center;">NW$\frac{1}{4}$ of Section 11</p> <hr style="width: 20%; margin: auto;"/> <p>From the center W $\frac{1}{16}$ sec. cor. of sec. 11.</p> <p>N $0^{\circ}50'$ W, on the N and S center line of the NW$\frac{1}{4}$ of sec. 11.</p> <p>20.19 Point for the NW $\frac{1}{16}$ sec. cor. of sec. 11, at intersection with the E and W center line of the NW$\frac{1}{4}$ of sec. 11.</p> <p>Set a stainless steel post, 28 ins. long, $2\frac{1}{2}$ ins. diam., 25 ins. in the ground, with brass cap mkd.</p> <p style="text-align: center;">T22N R17W NW $\frac{1}{16}$ S11 1987</p> <p>from which</p> <p style="padding-left: 40px;">A juniper, 12 ins. diam., bears S 3° E, 89 lks. dist., mkd. NW $\frac{1}{16}$ S11 BT.</p> <p style="padding-left: 40px;">A juniper, 5 ins. diam., bears N 58° W, 52 lks. dist., mkd. X at breast height and BT at the base</p> <p>Deposit a magnet in a 1 x 1 x 2 $\frac{5}{8}$ in. white colored plastic case beneath the stainless steel post.</p> <p>Set a steel fence post alongside the cor.</p> <p>The cor. is located on a moderate N slope.</p>	

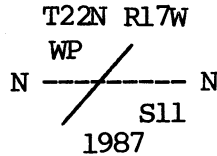
Subdivision of Section 11,
T 22 N, R 17 W, Gila and Salt River Mer., Arizona

CHAINS	
35.99	<p>Point for the witness point at intersection with the center line of Stockton Hill Road, bears N 26°58' E and S 26°58' W.</p>
	<p>Set a stainless steel post, 28 ins. long, 2½ ins. diam., 33 ins. in the ground, below the surface of Stockton Hill Road with brass cap mkd.</p>
	
	<p>from which</p>
	<p>A finned aluminum post, ¾ in. diam., 24 ins. long, set 18 ins. in the ground, for a reference monument, bears N 63°02' W, 50.0 ft. dist., with cap mkd. T22N R17W WP S11 RM 50.0 FT 1987 and an arrow pointing to the cor. Set a steel fence post alongside the reference monument.</p>
	<p>Deposit a magnet in a 1 x 1 x 2 5/8 in. white colored plastic case beneath the stainless steel post.</p>
40.37	<p>The W 1/16 sec. cor. of secs. 2 and 11.</p>
	<p>From the center N 1/16 sec. cor. of sec. 11.</p>
	<p>N 89°41' W, on the E and W center line of the NW¼ of sec. 11.</p>
20.11	<p>The NW 1/16 sec. cor. of sec. 11.</p>
28.36	<p>Point for the witness point at intersection with the center line of Stockton Hill Road, bears N 26°58' E and S 26°58' W.</p>

Subdivision of Section 11,
T 22 N, R 17 W, Gila and Salt River Mer., Arizona

CHAINS

Set a stainless steel post, 16 ins. long, 2½ ins. diam., 23 ins. in the ground, below the surface of Stockton Hill Road, with brass cap mkd.



from which

A finned aluminum post, ¾ in. diam., 26 ins. long, set 22 ins. in the ground, for a reference monument, bears North, 110.3 ft. dist., with cap mkd. T22N R17W WP S11 RM 110.3 FT 1987 and an arrow pointing to the cor. Set a steel fence post alongside the reference monument.

A finned aluminum post, ¾ in. diam., 36 ins. long, set 32 ins. in the ground, for a reference monument, bears N 63°02' W, 50.0 ft. dist., with cap mkd. T22N R17W WP S11 RM 50.0 FT 1987 and an arrow pointing to the cor. Set a steel fence post alongside the reference monument.

Deposit a magnet in a 1 x 1 x 2 5/8 in. white colored plastic case beneath the stainless steel post.

40.22

The N 1/16 sec. cor. of secs. 10 and 11.

Metes-and-Bounds Survey of the Center Line
of Stockton Hill Road, Through a Portion of
T 22 N, R 17 W, Gila and Salt River Mer., Arizona

MEMORANDUM: The center line of Stockton Hill road is determined from plats 4, 5, and 6 of 9, dated September 22, 21, and 17, 1971, respectively, of STOCKTON HILL RD. RIGHT-OF-WAY NORTHERN AVE.-RED WING MILL SECTION, approved and signed by Samuel Tucker, Registered Civil Engineer No. 2242, Arizona, copies of which are on file in the Office of the Department of Engineering, Mohave County, in Kingman, Arizona.

Metes-and-Bounds Survey of the Center Line of
 Stockton Hill Road, Through a Portion of
 T 22 N, R 17 W, Gila and Salt River Mer., Arizona

<p>CHAINS</p> <p>4.15</p>	<p>From the witness point at the intersection of the E and W center line of sec. 11 and the center line of Stockton Hill Road, hereinbefore described.</p> <p>N 37°51' W, on the center line of Stockton Hill Road, through sec. 11.</p> <p>Point for AP 1, sec. 11, and beginning of curve.</p> <p>Set a stainless steel post, 22 ins. long, 2½ ins. diam., 30 ins. in the ground, below the surface of Stockton Hill Road, with brass cap mkd.</p> <div style="text-align: center; margin: 10px 0;"> <p>T22N R17W</p> <p>AP1 (S11</p> <p>1987</p> </div> <p>from which</p> <p>A finned aluminum post, ¾ in. diam., 36 ins. long, set 26 ins. in the ground, for a reference monument, bears South, 81.5 ft. dist., with cap mkd. T22N R17W AP1 S11 RM 81.5 FT 1987 and an arrow pointing to the AP. Set a steel fence post alongside the reference monument.</p> <p>A finned aluminum post, ¾ in. diam., 36 ins. long, set 28 ins. in the ground, for a reference monument, bears S 52°09' W, 50.0 ft. dist., with cap mkd. T22N R17W AP1 S11 RM 50.0 FT 1987 and an arrow pointing to the AP. Set a steel fence post alongside the reference monument.</p> <p>Deposit a magnet in a 1 x 1 x 2 5/8 in. white colored plastic case beneath the stainless steel post.</p> <hr style="width: 30%; margin: 20px auto;"/> <p>Thence along the arc of a 9°00'00" circular curve to the right, having a radius of 636.63 ft., the chord of said arc bears N 5°27' W, 10.34 chs. dist.</p>
---------------------------	---------------------------------------------------------------------------------------------------------------------------------------------------------------------------------------------------------------------------------------------------------------------------------------------------------------------------------------------------------------------------------------------------------------------------------------------------------------------------------------------------------------------------------------------------------------------------------------------------------------------------------------------------------------------------------------------------------------------------------------------------------------------------------------------------------------------------------------------------------------------------------------------------------------------------------------------------------------------------------------------------------------------------------------------------------------------------------------------------------------------------------------------------------------------------------------------------------------------------------------------------------------------------------------------------------------------------------------------------------------------------------------------------------------------------------------------------------------------------------------

Metes-and-Bounds Survey of the Center Line of
 Stockton Hill Road, Through a Portion of
 T 22 N, R 17 W, Gila and Salt River Mer., Arizona

CHAINS	
10.912	<p>Point for AP 2, sec. 11, and end of curve.</p> <p>Set a stainless steel post, 28 ins. long, 2½ ins. diam., 33 ins. in the ground, below the surface of Stockton Hill Road, with brass cap mkd.</p> <div style="text-align: center;"> <p>T22N R17W</p> <p>AP2 (S11</p> <p>1987</p> </div> <p>from which</p> <p>A finned aluminum post, ¾ in. diam., 36 ins. long, set 30 ins. in the ground, for a reference monument, bears North, 110.3 ft. dist., with cap mkd. T22N R17W AP2 S11 RM 110.3 FT 1987 and an arrow pointing to the AP. Set a steel fence post alongside the reference monument.</p> <p>A finned aluminum post, ¾ in. diam., 36 ins. long, set 28 ins. in the ground, for a reference monument, bears N 63°02' W, 50.0 ft. dist., with cap mkd. T22N R17W AP2 S11 RM 50.0 FT 1987 and an arrow pointing to the AP. Set a steel fence post alongside the reference monument.</p> <p>Deposit a magnet in a 1 x 1 x 2 5/8 in. white colored plastic case beneath the stainless steel post.</p> <p>From this AP a rebar, ½ in. diam., firmly set, buried 6 ins. below the ground, bears S 26°58' W, 6.12 chs. dist., identical with control point P-26 as per sheet 4 of 9 of the aforementioned Stockton Hill Road right-of-way plat.</p> <hr style="width: 20%; margin: 10px auto;"/> <p>N 26°58' E, on the center line of Stockton Hill Road.</p>
7.51	The witness point on the E and W center line of the NW¼ of sec. 11, hereinbefore described.
25.19	The witness point on the N and S center line of the NW¼ of sec. 11, hereinbefore described.

Metes-and-Bounds Survey of the Center Line of
 Stockton Hill Road, Through a Portion of
 T 22 N, R 17 W, Gila and Salt River Mer., Arizona

CHAINS	
30.065	The witness point on the line bet. sec. 2 and 11, hereinbefore described.
	<hr/> N 26°58' E, on the center line of Stockton Hill Road, beginning new measurement, through sec. 2.
36.58	The witness point on the N and S center line of sec. 2, hereinbefore described.
45.60	The witness point on the E and W center line of sec. 2, hereinbefore described.
60.80	Point for AP 1, sec. 2. Set a stainless steel post, 28 ins. long, 2½ ins. diam., 34 ins. in the ground, with brass cap mkd.
	<pre> T22N R17W AP1 / S2 1987 </pre>
	from which A finned aluminum post, ¾ in. diam., 36 ins. long, set 32 ins. in the ground, for a reference monument, bears North, 125.0 ft. dist., with cap mkd. T22N R17W AP1 S2 RM 125.0 FT 1987 and an arrow pointing to the AP. Set a steel fence post alongside the reference monument. A finned aluminum post, ¾ in. diam., 36 ins. long, set 32 ins. in the ground, for a reference monument, bears West, 56.1 ft. dist., with cap mkd. T22N R17W AP1 S2 RM 56.1 FT 1987 and an arrow pointing to the AP. Set a steel fence post alongside the reference monument. Deposit a magnet in a 1 x 1 x 2 5/8 in. white colored plastic case beneath the stainless steel post.

Metes-and-Bounds Survey of the Center Line of
 Stockton Hill Road, Through a Portion of
 T 22 N, R 17 W, Gila and Salt River Mer., Arizona

<p>CHAINS</p> <p>29.30</p>	<p>N 23°35' E, beginning new measurement.</p> <p>Along the center line of Stockton Hill Road.</p> <p>The witness point on the N bdy. of sec. 2, on the N bdy. of the Tp., hereinbefore described.</p> <hr/> <p style="text-align: center;">GENERAL DESCRIPTION</p> <p>The area surveyed is about 8 miles North of Kingman, Arizona. Access is provided by Stockton Hill Road, which is currently under construction and soon to be surfaced with asphalt, and other dirt and gravel roads.</p> <p>The elevation ranges from about 3,700 to 4,500 feet above sea level. Drainage is generally in an easterly direction. The eastern one-half of section 2 is gently rolling and most of the west one-half is mountainous. Most of the south one-half of section 11 is gently rolling, and much of the north one-half is mountainous. Scattering to medium juniper is found in the west one-half of section 11 and at the higher elevations in section 2.</p> <p>Residences are located in the SE¹/₄ of section 11. Mining locations are evident throughout the mountains in sections 2 and 11, however there does not appear to be active mining at the present time.</p> <p>The mean magnetic declination is 14¹/₂° E, with a variation of as much as 4°.</p> <hr/>	
----------------------------	-----------------------------------------------------------------------------------------------------------------------------------------------------------------------------------------------------------------------------------------------------------------------------------------------------------------------------------------------------------------------------------------------------------------------------------------------------------------------------------------------------------------------------------------------------------------------------------------------------------------------------------------------------------------------------------------------------------------------------------------------------------------------------------------------------------------------------------------------------------------------------------------------------------------------------------------------------------------------------------------------------------------------------------------------------------------------------------------------------------------------------------------------------------------------------------------------------------------------------------------------------------------------------------------------------------------	--

CERTIFICATE OF SURVEY

I, William P. Carpender, Cadastral Surveyor, HEREBY CERTIFY upon honor that, in pursuance of special instructions bearing date of the 5th day of February 1987, I have dependently resurveyed a portion of the north boundary and a portion of the subdivisional lines, and surveyed subdivisions of sections 2 and 11, and a metes-and-bounds survey in Township 22 North, Range 17 West, of the Gila and Salt River Meridian, in the State of Arizona which are represented in the foregoing field notes as having been executed by me and under my direction; and that said survey has been made in strict conformity with said special instructions, the Manual of Instructions for the Survey of the Public Lands of the United States, and in specific manner described in the foregoing field notes.

NOV 02 1987

 (Date)

William P. Carpender

 (Cadastral Surveyor)

 (Date)

 (Cadastral Surveyor)

CERTIFICATE OF APPROVAL

Bureau of Land Management

The foregoing field notes of the dependent resurvey of a portion of the north boundary and a portion of the subdivisional lines, and the survey of subdivisions of sections 2 and 11, and a metes-and-bounds survey in T 22 N, R 17 W, Gila and Salt River Meridian, Arizona, executed by William P. Carpender, Cadastral Surveyor, having been critically examined and found correct, are hereby approved.

NOV 03 1987

 (Date)

Arnold E. Knight

 (Chief Cadastral Surveyor of Arizona)
 Acting

~~CERTIFICATE OF TRANSCRIPT~~

~~I Certify That the foregoing transcript of the field notes of the above-described surveys in T 22 N, R 17 W, Gila and Salt River Mer., Arizona, is a true copy of the original field notes.~~

~~_____
 (Date)~~

~~_____
 (Chief Cadastral Surveyor of Arizona)~~