

ORIGINAL

R-5282

1

BOOK 5282

UNITED STATES
DEPARTMENT OF THE INTERIOR
BUREAU OF LAND MANAGEMENT

FIELD NOTES
OF THE

CORRECTIVE DEPENDENT RESURVEY OF

A PORTION OF THE EAST BOUNDARY AND SUBDIVISIONAL LINES

AND THE CORRECTIVE SURVEY OF SUBDIVISION

IN SECTIONS 13, 21 AND 29

AND THE CORRECTIVE METES-AND-BOUNDS SURVEY

OF TRACTS 37 AND 38 AND A PORTION OF TRACT 39,

TOWNSHIP 4 NORTH, RANGE 4 WEST

Of the Gila and Salt River Meridian,
In the State of Arizona

EXECUTED BY

DUANE R. GAROUTTE, Cadastral Surveyor

PAUL L. REEVES, Cadastral Surveyor

Under special instructions dated November 8, 1985, approved November 8, 1985
and supplemental special instructions dated and approved November 25, 1986,
and second supplemental special instructions dated and approved December 19, 1986,
_____, which provided for the surveys included under Group Number
674 and assignment instructions dated November 25, 1986.

Survey commenced December 1, 1986

Survey completed February 18, 1987

INDEX DIAGRAM

TOWNSHIP 4 NORTH, RANGE 4 WEST,

6	5	4	3	2	1
7	8	9	10	11	12
18	17	16	15	14	13
19	20	21	22	23	24
30	29	28	27	26	25
31	32	33	34	35	36

- Subdivision of Section 13 pp. 18
- Subdivision of Section 21 pp. 19
- Subdivision of Section 29 pp. 21
- Survey of Tract 37 PP. 23
- Survey of Tract 38 PP. 27
- Survey of Tract 39 PP. 29

T 4 N, R 4 W, Gila and Salt River Mer., Arizona

CHAINS

The following field notes describe the corrective dependent resurvey of a portion of the east boundary and subdivisional lines and the corrective survey of subdivisions in sections 13, 21 and 29 and the corrective metes-and-bounds survey of Tracts 37 and 38 and a portion of Tract 39 in Township 4 North, Range 4 West, Gila and Salt River Meridian, Arizona.

The history of surveys pertaining to this survey is as follows:

The east boundary was surveyed by Roy J. Gill in 1915. The subdivisional lines were surveyed by H. D. Voigt and Roy J. Gill in 1915-16. A portion of the east boundary and subdivisional lines were resurveyed, and sections 13, 21 and 29 subdivided, and Tracts 37, 38 and 39 were surveyed by Paul L. Reeves and Stephen J. Malloy in 1985-86.

The survey was executed in accordance with the specifications as set forth in the Manual of Surveying Instructions, 1973, and the Special Instructions dated November 8, 1985, and the Supplemental Instructions dated November 25, 1986, and the Second Supplemental Instructions dated December 19, 1986, for Group No. 674, Arizona.

Preliminary to the survey, certain lines of the 1985-86 survey were retraced and the positions of the monuments were evaluated. It was determined that collateral evidence furnished by the Bureau of Reclamation was not used in 1985-86 to reestablish lost corners, and certain monuments were erroneously located, necessitating this corrective survey. The retracement data were thoroughly verified and only the true line field notes are given herein.

The directions of all lines were determined by observations on a U.S.C. & G.S. triangulation network and refer to the true meridian. Distances and angles were measured with a Hewlett-Packard 3820 total station.

The geographic position of the southeast corner of section 13, as shown on the official plat of T 4 N, R 4 W accepted March 3, 1986, is as follows:

NAD 27: Latitude: 33°40'56.2" N Longitude: 112°36'27.7" W

The mean magnetic declination as shown on the 1986 official plat is 14° E.

Corrective Dependent Resurvey of a Portion of the East Boundary,
T 4 N, R 4 W, Gila and Salt River Mer., Arizona

CHAINS	<p style="text-align: center;">Correction of the Dependent Resurvey executed by Paul L. Reeves and Stephen J. Malloy in 1985-86</p> <hr style="width: 20%; margin: auto;"/> <p>Beginning at the cor. of secs. 13, 18, 19, and 24, on the E bdy. of the Tp., monumented with an iron post, 3 ins. diam., firmly set, projecting 7 ins. above ground, with brass cap mkd.</p> <div style="text-align: center; margin: 10px 0;"> <table style="border-collapse: collapse; margin: auto;"> <tr> <td colspan="2">T4N</td> </tr> <tr> <td style="border-right: 1px solid black; padding: 2px 5px;">R4W</td> <td style="padding: 2px 5px;">R3W</td> </tr> <tr> <td style="border-right: 1px solid black; padding: 2px 5px;">S13</td> <td style="padding: 2px 5px;">S18</td> </tr> <tr> <td style="border-right: 1px solid black; padding: 2px 5px;">S24</td> <td style="padding: 2px 5px;">S19</td> </tr> <tr> <td colspan="2" style="padding: 2px 5px;">1915</td> </tr> </table> </div> <p>The cor. is located in a fence, bears N and S.</p> <p>N 0°01' E, bet. secs. 13 and 18.</p> <p>Over nearly level land, along fence.</p> <p>24.745 AP 4A, Tract 37, on the southerly right-of-way line of the C.A.P. Canal, hereinafter described. The cor. is located 2 lks. S of corner of fences extending N 69° E, S 69° W and S.</p> <p>Continue on the line bet. secs. 13 and 18, on line 4A-1, Tract 37.</p> <p>37.715 AP 1, Tract 37, on the northerly right-of-way line of the C.A.P. Canal, hereinafter described. The cor. is located at corner of fences extending N, N 69° E and S 69° W.</p> <p>Continue on the line bet. secs. 13 and 18.</p> <p>Along fence.</p> <p>40.035 The 1/4 sec. cor. of secs. 13 and 18, monumented with an iron post, 1 in. diam., firmly set, projecting 18 ins. above ground, with brass cap mkd.</p> <div style="text-align: center; margin: 10px 0;"> <table style="border-collapse: collapse; margin: auto;"> <tr> <td colspan="2">1/4</td> </tr> <tr> <td style="border-right: 1px solid black; padding: 2px 5px;">S13</td> <td style="padding: 2px 5px;">S18</td> </tr> <tr> <td colspan="2" style="padding: 2px 5px;">1915</td> </tr> </table> </div> <p>The cor. is located at corner of fences extending S and W.</p> <hr style="width: 60%; margin: 10px auto;"/>	T4N		R4W	R3W	S13	S18	S24	S19	1915		1/4		S13	S18	1915	
T4N																	
R4W	R3W																
S13	S18																
S24	S19																
1915																	
1/4																	
S13	S18																
1915																	

Corrective Dependent Resurvey of a Portion of the Subdivisional Lines,
T 4 N. R 4 W. Gila and Salt River Mer., Arizona

CHAINS	
	<p style="text-align: center;">Correction of a Portion of the Dependent Resurvey executed by Paul L. Reeves and Stephen J. Malloy in 1985-86</p> <hr style="width: 20%; margin: auto;"/>
	<p>From the 1/4 sec. cor. of secs. 23 and 24, monumented with an iron post, 1 in. diam., firmly set, projecting 18 ins. above ground, with brass cap mkd.</p>
	<p style="text-align: center;">1/4 S23 S24 1915</p>
	<p>N 0°01' W, bet. secs. 23 and 24.</p>
	<p>Over nearly level land.</p>
34.15	<p>AP 3A, Tract 38, on the southerly right-of-way line of the C.A.P. Canal, hereinafter described.</p>
	<p>NOTE: After consultation with personnel from the Bureau of Reclamation the southerly right-of-way line at this point is determined by reference to the map furnished by the Bureau of Reclamation and not by the monumentation on the ground.</p>
	<p>Continue on the line bet. secs. 23 and 24, on line 3A-2A, Tract 38.</p>
35.775	<p>Intersect a line of Bureau of Reclamation markers, hereinafter described. These markers were not used to determine the southerly right-of-way line.</p>
40.03	<p>True point for the cor. of secs. 13, 14, 23, and 24, determined at a calculated position from Bureau of Reclamation sta.</p>
	<p>300+00.39 R.O.W. 300 FT. RT. using the Reclamation's field data, falls in the C.A.P. Canal where it is impracticable to establish a permanent monument.</p>
	<p>This point now also functions as AP 2A, Tract 38.</p>
	<p>From this point the 1985-86 proportioned position bears N 78°00' E, 10 lks. dist.</p>
	<p>From this same point the Bureau of Reclamation marker, bears S 53°30' E, 4.716 chs. dist., monumented with a brass tablet, 3 3/4 ins. diam., seated in concrete, flush with the ground, with top mkd. 300+00.39 R.O.W. 300 FT. RT. R-8.</p>

Corrective Dependent Resurvey of a Portion of the Subdivisional Lines,
T 4 N, R 4 W, Gila and Salt River Mer., Arizona

CHAINS	
	<p>From this same point the witness cor. for the cor. of secs. 13, 14, 23, and 24, bears N 6°43' W, 3.12 chs. dist., (1985-86 Record: N 8°33' W, 3.113 chs.) monumented with a stainless steel post, 2 1/2 ins. diam., firmly set, projecting 4 ins. above ground, with brass cap mkd. as described in the official record of the 1985-86 dependent resurvey of T 4 N, R 4 W. A steel fence post is near the cor. Add the marks 1987 on the brass cap.</p>
	<p>From the 1/4 sec. cor. of secs. 13 and 24, monumented with an iron post, 1 in. diam., firmly set, projecting 16 ins. above ground, with brass cap mkd.</p> <p style="text-align: center;">1/4 $\frac{S13}{S24}$ 1915</p> <p>S 89°59' W, bet. secs. 13 and 24.</p> <p>Over nearly level land.</p>
24.625	<p>AP 1A, Tract 38, on the southerly right-of-way line of the C.A.P. Canal, hereinafter described.</p> <p>Continue on the line bet. secs. 13 and 24, on line 1A-2A, Tract 38.</p>
40.00	<p>The true point for the cor. of secs. 13, 14, 23, and 24, identical with AP 2A, Tract 38.</p>
	<p>N 0°01' E, bet. secs. 13 and 14.</p> <p>Over nearly level land.</p>
40.03	<p>The 1/4 sec. cor. of secs. 13 and 18, monumented with an iron post, 1 in. diam., firmly set, projecting 19 ins. above ground, with brass cap mkd.</p> <p style="text-align: center;">1/4 S14 S13 1915</p> <p>The cor. is located at a gate in a fence, bears E and W.</p>

Corrective Dependent Resurvey of a Portion of the Subdivisional Lines,
T 4 N, R 4 W, Gila and Salt River Mer., Arizona

CHAINS	<p>From the true point for the cor. of secs. 13, 14, 23, and 24, identical with AP 2A, Tract 38.</p> <p>S 89°55' W, bet. secs. 14 and 23.</p> <p>Over nearly level land.</p>
39.895	<p>The 1/4 sec. cor. of secs. 14 and 23, monumented with an iron post, 1 in. diam., firmly set, projecting 18 ins. above ground, with brass cap mkd.</p> <p style="text-align: center;">1/4 $\frac{S14}{S23}$ 1916</p> <hr/> <p>From the 1/4 sec. cor. of secs. 22 and 23, monumented with an iron post, 1 in. diam., firmly set, projecting 16 ins. above ground, with brass cap mkd.</p> <p style="text-align: center;">1/4 S22 S23 1916</p> <p>The cor. is located in a fence, bears N and S.</p> <p>N 0°01' W, bet. secs. 22 and 23.</p> <p>Over nearly level land; a fence is along a portion of this line.</p>
4.05	<p>A plastic cap attached to a local monument and mkd. CTS ENG RLS 15909.</p>
7.095	<p>Point for AP 47A, Tract 39, determined by the position of AP 47 set in 1985.</p> <p>From this point the 1985 monument, bears S 89°33' E, 2.5 lks. dist., an aluminum finned post, 3/4 in. diam., set 12 ins. below surface of a road bearing N and S, with cap mkd. as described in the official record of the 1985-86 dependent resurvey of T 4 N, R 4 W.</p> <p>Remove the aluminum finned post from the found position and being twisted and bent is impracticable to reuse so it is destroyed.</p> <p>At the cor. point</p>

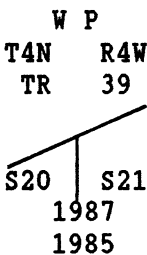
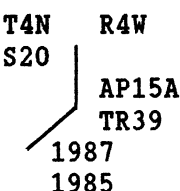
Corrective Dependent Resurvey of a Portion of the Subdivisional Lines,
T 4 N, R 4 W, Gila and Salt River Mer., Arizona

CHAINS	<p>Set an aluminum finned post, 36 ins. long, 3/4 in. diam., 8 ins. below surface of road, with cap mkd.</p> <div style="text-align: center; margin: 10px 0;"> <table style="border-collapse: collapse; margin: auto;"> <tr> <td style="padding: 2px 10px;">T4N</td> <td style="padding: 2px 10px;">R4W</td> </tr> <tr> <td style="padding: 2px 10px;">AP47A</td> <td style="border-left: 1px solid black; padding: 2px 10px;"></td> </tr> <tr> <td style="padding: 2px 10px;">TR39</td> <td style="border-left: 1px solid black; padding: 2px 10px;"></td> </tr> <tr> <td style="border-top: 1px solid black; padding: 2px 10px;">S22</td> <td style="border-left: 1px solid black; padding: 2px 10px; vertical-align: middle;">S23</td> </tr> <tr> <td style="padding: 2px 10px;"></td> <td style="border-left: 1px solid black; padding: 2px 10px; vertical-align: bottom;">1987</td> </tr> </table> </div> <p>from which</p> <p>A reference monument, an aluminum post, 3/4 in. diam., firmly set, projecting 6 ins. above ground, bears S 67°58' E, 34.3 ft. dist. Change the marks to read RM T4N R4W AP 47A 34.3 FT. S23 1985 1987 and an arrow pointing to the cor.</p> <p>A reference monument, an aluminum post, 3/4 in. diam., firmly set, projecting 8 ins. above ground, bears S 66°32' W, 34.6 ft. dist. Change the marks to read RM T4N R4W AP 47A 34.6 FT. S22 1985 1987 and an arrow pointing to the cor.</p> <p>From this cor. a rebar, 1/2 in. diam., flush with the ground, with attached plastic cap mkd. CTS ENG RLS 15909, bears S 89°33' E, 50 lks. dist.</p> <p>From this same cor. a Bureau of Reclamation right-of-way marker, bears N 89°33' W, 36.835 chs. dist., monumented with a brass tablet, 3 3/4 ins. diam., seated in concrete, flush with the ground, with top mkd. 220+00.10 R.O.W. 125 FT. RT. R-8.</p> <p>Continue on the line bet. secs. 22 and 23, on line 47A-1, Tract 39.</p> <p>37.32 AP 1, Tract 39, on the northerly right-of-way line of the C.A.P. Canal, monumented with a stainless steel post, 2 1/2 ins. diam., firmly set, flush with the ground, with brass cap mkd.</p> <div style="text-align: center; margin: 10px 0;"> <table style="border-collapse: collapse; margin: auto;"> <tr> <td style="padding: 2px 10px;">T4N</td> <td style="padding: 2px 10px;">R4W</td> </tr> <tr> <td style="padding: 2px 10px;">S22</td> <td style="border-left: 1px solid black; padding: 2px 10px;">S23</td> </tr> <tr> <td style="border-top: 1px solid black; padding: 2px 10px;">AP1</td> <td style="border-left: 1px solid black; padding: 2px 10px;"></td> </tr> <tr> <td style="padding: 2px 10px;">TR39</td> <td style="border-left: 1px solid black; padding: 2px 10px;"></td> </tr> <tr> <td style="padding: 2px 10px;"></td> <td style="border-left: 1px solid black; padding: 2px 10px; vertical-align: bottom;">1985</td> </tr> </table> </div> <p>The cor. is located at a gate in a fence, bears N and S.</p>	T4N	R4W	AP47A		TR39		S22	S23		1987	T4N	R4W	S22	S23	AP1		TR39			1985
T4N	R4W																				
AP47A																					
TR39																					
S22	S23																				
	1987																				
T4N	R4W																				
S22	S23																				
AP1																					
TR39																					
	1985																				

Corrective Dependent Resurvey of a Portion of the Subdivisional Lines,
T 4 N, R 4 W, Gila and Salt River Mer., Arizona

CHAINS	<p>Continue on the line bet. secs. 22 and 23.</p>																
39.99	<p>The cor. of secs. 14, 15, 22, and 23, monumented with an iron post, 2 ins. diam., firmly set, projecting 16 ins. above ground, with brass cap mkd.</p> <table style="margin-left: auto; margin-right: auto; border-collapse: collapse;"> <tr> <td style="padding: 2px 5px;">T4N</td> <td style="padding: 2px 5px;">R4W</td> </tr> <tr> <td style="padding: 2px 5px;">S15</td> <td style="padding: 2px 5px;">S14</td> </tr> <tr> <td style="border-top: 1px solid black; padding: 2px 5px;">S22</td> <td style="border-top: 1px solid black; padding: 2px 5px;">S23</td> </tr> <tr> <td colspan="2" style="text-align: center; padding: 2px 5px;">1916</td> </tr> </table> <p>The cor. is located in a fence, bears N and S.</p> <hr style="width: 50%; margin: 10px auto;"/> <p>From the cor. of secs. 20, 21, 28, and 29, monumented with an iron post, 2 ins. diam., firmly set, projecting 16 ins. above ground, with brass cap mkd.</p> <table style="margin-left: auto; margin-right: auto; border-collapse: collapse;"> <tr> <td style="padding: 2px 5px;">T4N</td> <td style="padding: 2px 5px;">R4W</td> </tr> <tr> <td style="padding: 2px 5px;">S20</td> <td style="padding: 2px 5px;">S21</td> </tr> <tr> <td style="border-top: 1px solid black; padding: 2px 5px;">S29</td> <td style="border-top: 1px solid black; padding: 2px 5px;">S28</td> </tr> <tr> <td colspan="2" style="text-align: center; padding: 2px 5px;">1916</td> </tr> </table> <p>N 0°02' W, bet. secs. 20 and 21.</p> <p>Over gently rolling land.</p>	T4N	R4W	S15	S14	S22	S23	1916		T4N	R4W	S20	S21	S29	S28	1916	
T4N	R4W																
S15	S14																
S22	S23																
1916																	
T4N	R4W																
S20	S21																
S29	S28																
1916																	
37.28	<p>Point for a witness point on the southerly right-of-way line of the C.A.P. Canal, determined by the position of the witness point set in 1985.</p> <p>From this point the 1985 monument, bears S 56°37' W, 1.5 lks. dist., a stainless steel post, 2 1/2 ins. diam., firmly set, projecting 3 ins. above ground.</p> <p>Remove the stainless steel post, 28 ins. long, from the found position and reset it at the correct position, 26 ins. in the ground, remark the brass cap to read.</p>																

Corrective Dependent Resurvey of a Portion of the Subdivisional Lines,
T 4 N, R 4 W, Gila and Salt River Mer., Arizona

CHAINS	
	
	<p>Deposit the same magnet in a 1 x 1 x 2 5/8 in. white colored plastic case beneath the stainless steel post.</p>
40.02	<p>True point for the 1/4 sec. cor. of secs. 20 and 21, determined at a calculated position from Bureau of Reclamation sta. P.T. 139+68.18 R.O.W. 125 FT. RT. using the Reclamation's field data, falls in the C.A.P. Canal where it is impracticable to establish a permanent monument.</p> <p>From this point the 1985 proportioned position bears N 49°00' W, 1.5 lks. dist.</p> <p>From this same point the Bureau of Reclamation marker, identical with AP 40, Tract 39, bears S 65°03' E, 2.688 chs. dist., monumented with a brass tablet, 3 3/4 ins. diam., seated in concrete, flush with the ground, with top mkd. AP 40 TR 39 P.T. 139+68.18 R.O.W. 125 FT. RT. R-8.</p> <hr/> <p>N 0°03' W, beginning new measurement.</p>
6.32	<p>Point for AP 15A, Tract 39, on the northerly right-of-way line of the C.A.P. Canal, determined by the position of AP 15 set in 1985.</p> <p>From this point AP 15, monumented in 1985, bears S 44°06' W, 1.5 lks. dist., a stainless steel post, 2 1/2 ins. diam., firmly set, projecting 4 ins. above ground.</p> <p>Remove the stainless steel post, 28 ins. long, from the found position and reset it at the correct position, 22 ins. in the ground, remark the brass cap to read.</p>
	

Corrective Dependent Resurvey of a Portion of the Subdivisional Lines,
T 4 N, R 4 W, Gila and Salt River Mer., Arizona

CHAINS											
	<p>Deposit the same magnet in a 1 x 1 x 2 5/8 in. white colored plastic case beneath the stainless steel post.</p> <p>Set a steel fence post near the cor.</p> <p>From this cor. AP 16, Tract 39, bears S 44°06' W, 39.35 chs. dist., monumented with a Bureau of Reclamation brass tablet, 3 3/4 ins. diam., seated in concrete, flush with the ground, with top mkd. AP 16 TR 39 115+43.56 R.O.W. 175 FT. LT. R-8.</p> <p>Continue on the line bet. secs. 20 and 21, on line 15A-14, Tract 39.</p>										
33.255	<p>AP 14, Tract 39, on the northerly right-of-way line of the C.A.P. Canal, occupied by the 1985 monument, a stainless steel post, 2 1/2 ins. diam., firmly set, projecting 4 ins. above ground, with brass cap mkd.</p> <div style="text-align: center;"> <table border="0"> <tr> <td>T4N</td> <td>R4W</td> </tr> <tr> <td></td> <td>S21</td> </tr> <tr> <td>S20</td> <td>AP14</td> </tr> <tr> <td></td> <td>TR39</td> </tr> <tr> <td></td> <td>1985</td> </tr> </table> </div> <p>A steel fence post is near the cor.</p> <p>From this cor. AP 13, Tract 39, bears S 82°14' E, 22.69 chs. dist., monumented with a stainless steel post, 2 1/2 ins. diam., firmly set, projecting 4 ins. above ground, with brass cap mkd. as described in the official record of the 1985-86 dependent resurvey of T 4 N, R 4 W. A steel fence post is near the cor.</p> <p>Continue on the line bet. secs. 20 and 21.</p>	T4N	R4W		S21	S20	AP14		TR39		1985
T4N	R4W										
	S21										
S20	AP14										
	TR39										
	1985										
40.05	<p>The cor. of secs. 16, 17, 20, and 21, monumented with an iron post, 2 ins. diam., firmly set, projecting 16 ins. above ground, with brass cap mkd.</p> <div style="text-align: center;"> <table border="0"> <tr> <td>T4N</td> <td>R4W</td> </tr> <tr> <td>S17</td> <td>S16</td> </tr> <tr> <td>S20</td> <td>S21</td> </tr> <tr> <td></td> <td>1916</td> </tr> </table> </div>	T4N	R4W	S17	S16	S20	S21		1916		
T4N	R4W										
S17	S16										
S20	S21										
	1916										

Corrective Dependent Resurvey of a Portion of the Subdivisional Lines,
T 4 N, R 4 W, Gila and Salt River Mer., Arizona

CHAINS															
	<p>From the cor. of secs. 29, 30, 31, and 32, monumented with an iron post, 2 ins. diam., firmly set, projecting 16 ins. above ground, with brass cap mkd.</p>														
	<table style="margin-left: auto; margin-right: auto;"> <tr> <td>T4N</td> <td>R4W</td> </tr> <tr> <td>S30</td> <td>S29</td> </tr> <tr> <td colspan="2" style="border-top: 1px solid black;"></td> </tr> <tr> <td>S31</td> <td>S32</td> </tr> <tr> <td colspan="2" style="text-align: center;">1916</td> </tr> </table>	T4N	R4W	S30	S29			S31	S32	1916					
T4N	R4W														
S30	S29														
S31	S32														
1916															
	<p>N 89°52' W, bet. secs. 30 and 31.</p>														
	<p>Over gently rolling land.</p>														
22.70	<p>A local monument established by the Bureau of Reclamation in 1976, on line, a wooden hub, 2 x 2 ins., flush with the ground.</p>														
36.04	<p>Point for a witness point on the southerly right-of-way line of the C.A.P. Canal determined by the position of the witness point set in 1985.</p>														
	<p>From this point the 1985 monument, bears S 7°11' W, 2 lks. dist., an aluminum finned post, 3/4 in. diam., firmly set, projecting 4 ins. above ground.</p>														
	<p>Remove the aluminum finned post, 36 ins. long, from the found position and reset it at the correct position, 30 ins. in the ground, remark the cap to read.</p>														
	<table style="margin-left: auto; margin-right: auto;"> <tr> <td colspan="2" style="text-align: center;">W P</td> </tr> <tr> <td>T4N</td> <td>R4W</td> </tr> <tr> <td></td> <td>S30</td> </tr> <tr> <td>TR39</td> <td style="border-top: 1px solid black;"></td> </tr> <tr> <td></td> <td>S31</td> </tr> <tr> <td colspan="2" style="text-align: center;">1987</td> </tr> <tr> <td colspan="2" style="text-align: center;">1985</td> </tr> </table>	W P		T4N	R4W		S30	TR39			S31	1987		1985	
W P															
T4N	R4W														
	S30														
TR39															
	S31														
1987															
1985															
	<p>A steel fence post is near the cor.</p>														
40.00	<p>Point for the 1/4 sec. cor. of secs. 30 and 31, determined at a calculated position from a Bureau of Reclamation 2 x 2 hub and tack, on line bet. secs. 30 and 31, using the Reclamation's field data, falls on large fill.</p>														

Corrective Dependent Resurvey of a Portion of the Subdivisional Lines,
T 4 N, R 4 W, Gila and Salt River Mer., Arizona

<p>CHAINS</p>	<p>From this point the 1985 proportioned position bears S 45°00' W, 4 lks. dist., monumented with an aluminum finned post, 3/4 in. diam., loosely set, projecting 12 ins. above ground, with cap mkd. as described in the official record of the 1985-86 dependent resurvey of T 4 N, R 4 W.</p> <p>Remove the aluminum finned post from the found position and being twisted and bent is impracticable to reuse so it is destroyed.</p> <p>At the corrected cor. point</p> <p>Set an aluminum finned post, 24 ins. long, 3/4 in. diam., 18 ins. in the ground, with cap mkd.</p> <div style="text-align: center;"> <p>T4N R4W</p> <p>1/4 S30</p> <p> S31</p> <p> 1987</p> </div> <p>A steel fence post is near the cor.</p> <hr style="width: 20%; margin: 10px auto;"/> <p>N 89°57' W, beginning new measurement.</p> <p>10.545 Point for a witness point on the northerly right-of-way line of the C.A.P. Canal determined by the position of the witness point set in 1985.</p> <p>From this point the 1985 monument, bears S 7°11' W, 2 lks. dist., a stainless steel post, 2 1/2 ins. diam., firmly set, projecting 1 in. above ground.</p> <p>Remove the stainless steel post, 28 ins. long, from the found position and reset it at the correct position, 27 ins. in the ground, remark the brass cap to read.</p> <div style="text-align: center;"> <p>W P</p> <p>T4N R4W</p> <p>S30 /</p> <p>— / TR39</p> <p>S31 /</p> <p> 1987</p> <p> 1985</p> </div>
---------------	--

Corrective Dependent Resurvey of a Portion of the Subdivisional Lines,
T 4 N, R 4 W, Gila and Salt River Mer., Arizona

CHAINS	<p>Deposit the same magnet in a 1 x 1 x 2 5/8 in. white colored plastic case beneath the stainless steel post.</p> <p>A steel fence post is near the cor.</p>												
39.72	<p>The cor. of secs. 25, 30, 31, and 36, on the W bdy. of the Tp., (First Guide Meridian West) monumented with a stainless steel post, 2 1/2 ins. diam., firmly set, projecting 4 ins. above ground, with brass cap mkd.</p> <div style="text-align: center; margin: 10px 0;"> <table style="border-collapse: collapse; margin: auto;"> <tr><td colspan="2" style="text-align: center;">T4N</td></tr> <tr><td style="text-align: center;">R5W</td><td style="text-align: center;">R4W</td></tr> <tr><td style="text-align: center;">S25</td><td style="text-align: center;">S30</td></tr> <tr><td colspan="2" style="text-align: center;">-----</td></tr> <tr><td style="text-align: center;">S36</td><td style="text-align: center;">S31</td></tr> <tr><td colspan="2" style="text-align: center;">1985</td></tr> </table> </div> <p>A steel fence post is near the cor.</p> <hr style="border: 0.5px solid black; margin: 10px 0;"/> <p>From the cor. of secs. 29, 30, 31, and 32.</p> <p>N 0°05' E, bet. secs. 29 and 30.</p> <p>Over gently rolling land.</p>	T4N		R5W	R4W	S25	S30	-----		S36	S31	1985	
T4N													
R5W	R4W												
S25	S30												

S36	S31												
1985													
32.40	<p>A witness point on the southerly right-of-way line of the C.A.P. Canal, monumented with an aluminum finned post, 3/4 in. diam., firmly set, projecting 6 ins. above ground, with cap mkd.</p> <div style="text-align: center; margin: 10px 0;"> <table style="border-collapse: collapse; margin: auto;"> <tr><td colspan="2" style="text-align: center;">W P</td></tr> <tr><td style="text-align: center;">T4N</td><td style="text-align: center;">R4W</td></tr> <tr><td colspan="2" style="text-align: center;">TR 39</td></tr> <tr><td colspan="2" style="text-align: center;">/</td></tr> <tr><td style="text-align: center;">S30</td><td style="text-align: center;">S29</td></tr> <tr><td colspan="2" style="text-align: center;">1985</td></tr> </table> </div> <p>A steel fence post is near the cor.</p>	W P		T4N	R4W	TR 39		/		S30	S29	1985	
W P													
T4N	R4W												
TR 39													
/													
S30	S29												
1985													

Corrective Dependent Resurvey of a Portion of the Subdivisional Lines,
T 4 N, R 4 W, Gila and Salt River Mer., Arizona

CHAINS	<p>From this cor. AP 35, Tract 39, on the southerly right-of-way line of the C.A.P. Canal, bears S 34°55' W, 9.90 chs. dist., monumented with an aluminum finned post, 3/4 in. diam., firmly set, projecting 6 ins. above ground, with cap mkd. as described in the official record of the 1985-86 dependent resurvey of T 4 N, R 4 W.</p>
40.05	<p>Point for the 1/4 sec. cor. of secs. 29 and 30, at proportionate dist.; there is no remaining evidence of the original cor.</p> <p>From this point the 1985 monument, bears S 88°30' W, 42.5 lks. dist., a stainless steel post, 2 1/2 ins. diam., firmly set, projecting 4 ins. above ground.</p> <p>Remove the stainless steel post, 28 ins. long, from the found position and reset it at the correct position, 26 ins. in the ground, remark the brass cap to read.</p> <div style="text-align: center; margin: 10px 0;"> <p>T4N R4W 1/4 S30 S29 1987 1985</p> </div> <p>Deposit the same magnet in a 1 x 1 x 2 5/8 in. white colored plastic case beneath the stainless steel post.</p> <p>Remove the steel fence post and reset it near the cor.</p>
69.535	<p>Point for a witness point on the northerly right-of-way line of the C.A.P. Canal determined by the position of the witness point set in 1985.</p> <p>From this point the 1985 monument, bears N 34°55' E, 1.5 lks. dist., a stainless steel post, 2 1/2 ins. diam., firmly set, projecting 4 ins. above ground.</p> <p>Remove the stainless steel post, 28 ins. long, from the found position and reset it at the correct position, 24 ins. in the ground, remark the brass cap to read.</p> <div style="text-align: center; margin: 10px 0;"> <p> W P T4N R4W S30 S29 / \ TR 39 1987 1985</p> </div>

Corrective Dependent Resurvey of a Portion of the Subdivisional Lines,
T 4 N, R 4 W, Gila and Salt River Mer., Arizona

CHAINS	<p>Deposit the same magnet in a 1 x 1 x 2 5/8 in. white colored plastic case beneath the stainless steel post.</p> <p>A steel fence post is near the cor.</p>												
80.10	<p>The cor. of secs. 19, 20, 29, and 30, monumented with a stainless steel post, 2 1/2 ins. diam., firmly set, projecting 4 ins. above ground, with brass cap mkd.</p> <div style="text-align: center; margin: 10px 0;"> <table style="border-collapse: collapse; margin: auto;"> <tr> <td style="padding: 2px 5px;">T4N</td> <td style="padding: 2px 5px;">R4W</td> </tr> <tr> <td style="padding: 2px 5px;">S19</td> <td style="padding: 2px 5px;">S20</td> </tr> <tr> <td style="border-top: 1px solid black; padding: 2px 5px;">S30</td> <td style="border-top: 1px solid black; padding: 2px 5px;">S29</td> </tr> <tr> <td colspan="2" style="padding: 2px 5px;">1985</td> </tr> </table> </div> <p>A steel fence post is near the cor.</p>	T4N	R4W	S19	S20	S30	S29	1985					
T4N	R4W												
S19	S20												
S30	S29												
1985													
37.58	<hr style="border: 0.5px solid black; margin-bottom: 10px;"/> <p>From the cor. of secs. 20, 21, 28, and 29.</p> <p>WEST, bet. secs. 20 and 29.</p> <p>Over gently rolling land.</p> <p>Point for a witness point on the southerly right-of-way line of the C.A.P. Canal determined by the position of the witness point set in 1985.</p> <p>From this point the 1985 monument, bears S 44°08' W, 4 lks. dist., an aluminum finned post, 3/4 in. diam., firmly set, projecting 6 ins. above ground.</p> <p>Remove the aluminum finned post, 36 ins. long, from the found position and reset it at the correct position, 30 ins. in the ground, remark the cap to read.</p> <div style="text-align: center; margin: 10px 0;"> <table style="border-collapse: collapse; margin: auto;"> <tr> <td colspan="2" style="padding: 2px 5px;">W P</td> </tr> <tr> <td style="padding: 2px 5px;">T4N</td> <td style="padding: 2px 5px;">R4W</td> </tr> <tr> <td style="padding: 2px 5px;">TR39</td> <td style="padding: 2px 5px;">S20</td> </tr> <tr> <td colspan="2" style="padding: 2px 5px;">S29</td> </tr> <tr> <td colspan="2" style="padding: 2px 5px;">1987</td> </tr> <tr> <td colspan="2" style="padding: 2px 5px;">1985</td> </tr> </table> </div>	W P		T4N	R4W	TR39	S20	S29		1987		1985	
W P													
T4N	R4W												
TR39	S20												
S29													
1987													
1985													

Corrective Dependent Resurvey of a Portion of the Subdivisional Lines,
T 4 N, R 4 W, Gila and Salt River Mer., Arizona

CHAINS	
39.97	<p>Point for the 1/4 sec. cor. of secs. 20 and 29, determined at a calculated position from Bureau of Reclamation sta. 100+80.00 R.O.W. 175 FT. RT. using the Reclamation's field data.</p> <p>From this point the 1985 monument, bears S 21°45' E, 3 lks. dist., a stainless steel post, 2 1/2 ins. diam., firmly set, projecting 4 ins. above ground.</p> <p>Remove the stainless steel post, 28 ins. long, from the found position and reset it at the correct position, flush with the ground, remark the brass cap to read.</p> <p style="text-align: center;">T4N R4W 1/4 $\frac{S20}{S29}$ 1987 1985</p> <p>Deposit the same magnet in a 1 x 1 x 2 5/8 in. white colored plastic case beneath the stainless steel post.</p> <p>A steel fence post is near the cor.</p> <p>From this same point the Bureau of Reclamation right-of-way marker, bears S 52°45' E, 1.730 chs. dist., monumented with a brass tablet, 3 3/4 ins. diam., seated in concrete, flush with the ground, with top mkd. R.O.W. 175 FT. RT. P.O.S.T. 752 + 90.20 R-7. The marks 100+80.00 are crossed out.</p> <hr style="width: 20%; margin: 10px auto;"/> <p>S 89°55' W, beginning new measurement.</p>
33.44	<p>Point for a witness point on the northerly right-of-way line of the C.A.P. Canal determined by the position of the witness point set in 1985.</p> <p>From this point the 1985 monument, bears S 21°43' W, 1.5 lks. dist., a stainless steel post, 2 1/2 ins. diam., firmly set, projecting 2 ins. above ground.</p> <p>Remove the stainless steel post, 28 ins. long, from the found position and reset it at the correct position, 26 ins. in the ground, remark the brass cap to read.</p>

Corrective Dependent Resurvey of a Portion of the Subdivisional Lines,
T 4 N, R 4 W, Gila and Salt River Mer., Arizona

CHAINS	
39.97	<div data-bbox="808 344 1052 592" data-label="Diagram"> </div> <p>Deposit the same magnet in a 1 x 1 x 2 5/8 in. white colored plastic case beneath the stainless steel post.</p> <p>A steel fence post is near the cor.</p> <p>The cor. of secs. 19, 20, 29, and 30.</p>
	<hr/> <p style="text-align: center;">Corrective Subdivision of Section 13, T 4 N, R 4 W, Gila and Salt River Mer., Arizona</p> <hr/>
9.415	<p style="text-align: center;">Correction of a Portion of the Survey executed by Paul L. Reeves and Stephen J. Malloy in 1985-86.</p> <hr/> <p>From the 1/4 sec. cor. of secs. 13 and 24.</p> <p>North, on the N and S center line of sec. 13.</p> <p>AP 3A, Tract 37, on the southerly right-of-way line of the C.A.P. Canal, hereinafter described.</p> <p>Continue on the N and S center line of sec. 13, on line 3A-2, Tract 37.</p>
22.385	<p>AP 2, Tract 37, on the northerly right-of-way line of the C.A.P. Canal, hereinafter described.</p> <p>Continue on the N and S center line of sec. 13.</p>

Corrective Subdivision of Section 13,
T 4 N, R 4 W, Gila and Salt River Mer., Arizona

CHAINS	
40.015	<p>The center 1/4 sec. cor. of sec. 13, monumented with a stainless steel post, 2 1/2 ins. diam., firmly set, projecting 6 ins. above ground, with brass cap mkd.</p> <p style="text-align: center;">T4N R4W C 1/4 S13 1985</p> <hr/> <p style="text-align: center;">Corrective Subdivision of Section 21, T 4 N, R 4 W, Gila and Salt River Mer., Arizona</p> <hr/> <p style="text-align: center;">Correction of a Portion of the Survey executed by Paul L. Reeves and Stephen J. Malloy in 1985-86.</p> <hr/> <p>From the 1/4 sec. cor. of secs. 21 and 28, monumented with an iron post, 1 in. diam., firmly set, projecting 24 ins. above ground, with brass cap mkd.</p> <p style="text-align: center;">1/4 <u>S21</u> <u>S28</u> 1916</p> <p>N 0°04' W, on the N and S center line of sec. 21.</p>
10.005	<p>The center S-S 1/64 sec. cor. of sec. 21, monumented with a stainless steel post, 2 1/2 ins. diam., firmly set, projecting 4 ins. above ground, with brass cap mkd.</p> <p style="text-align: center;">S21 C-S-S 1/64 1985</p>
20.01	<p>The center S 1/16 sec. cor. of sec. 21, monumented with a stainless steel post, 2 1/2 ins. diam., firmly set, projecting 4 ins. above ground, with brass cap mkd.</p> <p style="text-align: center;">C S 1/16 S21 C 1985</p>

Corrective Subdivision of Section 21,
T 4 N, R 4 W, Gila and Salt River Mer., Arizona

CHAINS	
40.02	<p>Point for the center 1/4 sec. cor. of sec. 21, at intersection with the E and W center line of sec. 21, occupied by the 1985 monument, a stainless steel post, 2 1/2 ins. diam., firmly set, projecting 4 ins. above ground, with brass cap mkd.</p> <p style="text-align: center;">T4N R4W C 1/4 S21 1985</p>
45.46	<p>Intersect line 40-41, Tract 39, on the southerly right-of-way line of the C.A.P. Canal, point not monumented.</p> <p>From this point AP 41 bears N 80°02' E, 10.65 chs. dist., monumented with a Bureau of Reclamation brass tablet, 3 3/4 ins. diam., seated in concrete, flush with the ground, with top mkd. AP 41 TR 39 P.C. 171+86.39 R.O.W. 125 FT. RT. R-8.</p> <p>From this same point a witness point on line 40-41, Tract 39, bears S 80°02' W, 15.79 chs. dist., monumented with a stainless steel post, 2 1/2 ins. diam., firmly set, projecting 4 ins. above ground, with brass cap mkd. as described in the official record of the 1985-86 dependent resurvey of T 4 N, R 4 W.</p>
65.27	<p>Intersect line 12-13, Tract 39, on the northerly right-of-way line of the C.A.P. Canal, point not monumented.</p> <p>From this point AP 12 bears S 74°21' E, 6.315 chs. dist., monumented with a stainless steel post, 2 1/2 ins. diam., firmly set, projecting 4 ins. above ground, with brass cap mkd. as described in the official record of the 1985-86 dependent resurvey of T 4 N, R 4 W. A steel fence post is near the cor.</p>
80.04	<p>The 1/4 sec. cor. of secs. 16 and 21, monumented with a deteriorating iron post, 30 ins. long, 1 in. diam., firmly set, projecting 16 ins. above ground, with brass cap mkd. as described in the official record of the 1985-86 dependent resurvey of T 4 N, R 4 W.</p> <p>At the cor. point</p> <p>Set a stainless steel post, 28 ins. long, 2 1/2 ins. diam., 24 ins. in the ground, with brass cap mkd.</p> <p style="text-align: center;">T4N R4W 1/4 S16 S21 1987</p>

Corrective Subdivision of Section 21,
T 4 N, R 4 W, Gila and Salt River Mer., Arizona

CHAINS	<p>Deposit a magnet in a 1 x 1 x 2 5/8 in. white plastic case beneath the stainless steel post.</p> <p>Insert the original monument inside the stainless steel post.</p> <hr/> <p>From the 1/4 sec. cor. of secs. 21 and 22, monumented with an iron post, 1 in. diam., firmly set, projecting 15 ins. above ground, with brass cap mkd.</p> <p style="text-align: center;"> 1/4 S21 S22 1916 </p> <p>S 89°59' W, on the E and W center line of sec. 21.</p> <p>19.97 The center E 1/16 sec. cor. of sec. 21, monumented with a stainless steel post, 2 1/2 in. diam., firmly set, projecting 4 ins. above ground, with brass cap mkd.</p> <p style="text-align: center;"> C $\frac{E \ 1/16}{S \ 21}$ C 1985 </p> <p>39.94 The center 1/4 sec. cor. of sec. 21.</p> <p>71.01 Intersect line 40-41, Tract 39, on the southerly right-of-way line of the C.A.P. Canal, point not monumented; from this point AP 40 bears S 80°02' W, 6.57 chs. dist., hereinafter described.</p> <p>79.92 The true point for the 1/4 sec. cor. of secs. 20 and 21.</p> <hr/> <p style="text-align: center;"> Corrective Subdivision of Section 29, T 4 N, R 4 W, Gila and Salt River Mer., Arizona </p> <hr/> <p style="text-align: center;"> Correction of the Survey executed by Paul L. Reeves and Stephen J. Malloy in 1985-86. </p> <hr/> <p>From the 1/4 sec. cor. of secs. 29 and 32, monumented with an iron post, 1 in. diam., firmly set, projecting 18 ins. above ground, with brass cap mkd.</p>
--------	---

Corrective Subdivision of Section 29,
T 4 N, R 4 W, Gila and Salt River Mer., Arizona

<p>CHAINS</p>	<p style="text-align: center;">1/4 $\frac{S29}{S32}$ 1916</p> <p>The cor. is located in a fence, bears N and S. N 0°02' E, on the N and S center line of sec. 29. Along fence.</p> <p>40.07 Point for the center 1/4 sec. cor. of sec. 29, at intersection with the E and W center line of sec. 29.</p> <p>From this point the 1985 monument, bears S 41°00' E, 1 lk. dist., a stainless steel post, 2 1/2 ins. diam., firmly set, projecting 2 ins. above ground.</p> <p>Remove the stainless steel post, 28 ins. long, from the found position and reset it at the correct position, 26 ins. in the ground, remark the brass cap to read.</p> <p style="text-align: center;">T4N R4W C1/4 S29 1987 1985</p> <p>Deposit the same magnet in a 1 x 1 x 2 5/8 in. white colored plastic case beneath the stainless steel post.</p> <p>The cor. is located on W side of a fence, bears N and S.</p> <p>61.56 Intersect line 36-37, Tract 39, on the southerly right-of-way line of the C.A.P. Canal, point not monumented.</p> <p>From this point AP 37, bears N 82°17' E, 4 lks. dist., monumented with a Bureau of Reclamation brass tablet, 3 3/4 ins. diam., seated in concrete, flush with the ground, with top mkd. AP 37 TR 39 R.O.W. 1200 FT. RT. 751+44.10 R-7.</p> <p>From this same point AP 36, bears S 82°17' W, 21.90 chs. dist., monumented with a stainless steel post, 2 1/2 ins. diam., firmly set, projecting 4 ins. above ground, with brass cap mkd. as described in the official record of the 1985-86 dependent resurvey of T 4 N, R 4 W.</p> <p>80.12 The 1/4 sec. cor. of secs. 20 and 29.</p> <hr/>
---------------	---

Corrective Subdivision of Section 29,
T 4 N, R 4 W, Gila and Salt River Mer., Arizona

CHAINS	<p>From the 1/4 sec. cor. of secs. 28 and 29, monumented with an iron post, 1 in. diam., firmly set, projecting 15 ins. above ground, with brass cap mkd.</p> <div style="text-align: center; margin: 10px 0;"> $\frac{1}{4}$ S29 S28 1916 </div> <p>S 89°56' W, on the E and W center line of sec. 29.</p> <p>40.03 The center 1/4 sec. cor. of sec. 29.</p> <p>74.695 Intersect line 35-36, Tract 39, on the southerly right-of-way line of the C.A.P. Canal, point not monumented.</p> <p>From this point a witness point on line bet. secs. 29 and 30, on the southerly right-of-way line of the C.A.P. Canal bears, S 34°55' W, 9.335 chs. dist., hereinbefore described.</p> <p>From this same point, AP 36, Tract 39, bears N 34°55' E, 22.675 chs. dist., hereinbefore described.</p> <p>80.03 The 1/4 sec. cor. of secs. 29 and 30.</p> <hr/> <p style="text-align: center;">Corrective Survey of Tract 37, T 4 N, R 4 W, Gila and Salt River Mer., Arizona</p> <hr/> <p style="text-align: center;">Correction of the Survey executed by Paul L. Reeves and Stephen J. Malloy in 1985-86</p> <hr/> <p>Beginning at AP 1, Tract 37, on the northerly right-of-way line of the C.A.P. Canal, on line bet. secs. 13 and 18, Tps. 4 N, Rs. 3 and 4 W, monumented with a stainless steel post, 2 1/2 ins. diam., firmly set, projecting 4 ins. above ground, with brass cap mkd.</p> <div style="text-align: center; margin-top: 20px;"> $\frac{T4N}{R4W \quad \quad R3W}$ $\frac{S13}{\quad \quad S18}$ $\frac{AP1}{\quad \quad}$ $\frac{TR37}{\quad \quad}$ 1985 </div>
--------	---

Corrective Survey of Tract 37,
T 4 N, R 4 W, Gila and Salt River Mer., Arizona

<p>CHAINS</p>	<p>The cor. is located at corner of fences extending N, N 69° E and S 69° W.</p> <p>From this cor. the 1/4 sec. cor. of secs. 13 and 18, on the E bdy. of the Tp., bears N 0°01' E, 2.32 chs. dist., hereinbefore described.</p> <p>S 69°04' W, on line 1-2, Tract 37, on the northerly right-of-way line of the C.A.P. Canal.</p> <p>Along fence.</p> <p>42.86 AP 2, Tract 37, at intersection with the N and S center line of sec. 13, monumented with a stainless steel post, 2 1/2 ins. diam., firmly set, projecting 1 in. above ground, with brass cap mkd.</p> <div style="text-align: center;"> </div> <p>A steel fence post is near the cor.</p> <p>The cor. is located on N side of a fence, bears N 69° E and S 69° W.</p> <p>From this cor. a local monument, a rebar, 1/2 in. diam., projecting 1 in. above ground, bears N 66°00' W, 0.7 lk. dist.</p> <hr style="width: 20%; margin: 10px auto;"/> <p>SOUTH, on line 2-3A, Tract 37, on a portion of the N and S center line of sec. 13.</p> <p>12.97 AP 3A, Tract 37, at intersection with the southerly right-of-way line of the C.A.P. Canal, monumented with a rebar, 17 ins. long, 1/2 in. diam., flush with the ground, with attached plastic cap mkd. R.L. FANNIN LS 14177.</p> <p>From this point AP 3, monumented in 1985, bears N 7°00' W, 6 lks. dist., a stainless steel post, 2 1/2 ins. diam., firmly set, projecting 4 ins. above ground.</p> <p>Remove the stainless steel post, 28 ins. long, from the found position and reset it at the correct position, 26 ins. in the ground, remark the brass cap to read.</p>
---------------	--

Corrective Survey of Tract 37,
T 4 N, R 4 W, Gila and Salt River Mer., Arizona

CHAINS	
	<div data-bbox="857 306 1019 491" style="text-align: center;"> </div> <p data-bbox="410 527 1369 588">Deposit the same magnet in a 1 x 1 x 2 5/8 in. white colored plastic case beneath the stainless steel post.</p> <p data-bbox="410 623 1222 651">Reset the rebar alongside the stainless steel post.</p> <p data-bbox="410 686 967 714">A steel fence post is near the cor.</p> <p data-bbox="410 749 1352 810">The cor. is located on S side of a fence, bears N 69° E and S 69° W.</p> <p data-bbox="410 846 1450 970">From this cor. a Bureau of Reclamation right-of-way marker, bears S 69°04' W, 7.895 chs. dist., monumented with a brass tablet, 3 3/4 ins. diam., seated in concrete, flush with the ground, with top mkd. 320+00.06 R.O.W. 400 FT. RT. R-8.</p> <hr data-bbox="714 1029 1128 1039"/> <p data-bbox="410 1068 1258 1129">N 69°04' E, on line 3A-4A, Tract 37, on the southerly right-of-way line of the C.A.P. Canal.</p> <p data-bbox="410 1165 597 1192">Along fence.</p> <p data-bbox="284 1228 1433 1289">3.34 A local monument, a rebar, 1/2 in. diam., projecting 1 in. above ground.</p> <p data-bbox="284 1325 1450 1417">7.97 A Bureau of Reclamation right-of-way marker, a brass tablet, 3 3/4 ins. diam., seated in concrete, flush with the ground, with top mkd. 330+47.11 R.O.W. 400 FT. RT. R-8.</p> <p data-bbox="267 1453 1450 1545">22.41 A Bureau of Reclamation right-of-way marker, a brass tablet, 3 3/4 ins. diam., seated in concrete, flush with the ground, with top mkd. 340+00.02 R.O.W. 400 FT. RT. R-8.</p> <p data-bbox="267 1581 1450 1673">37.56 A Bureau of Reclamation right-of-way marker, a brass tablet, 3 3/4 ins. diam., seated in concrete, flush with the ground, with top mkd. 349+99.97 R.O.W. 400 FT. RT. R-8.</p>

Corrective Survey of Tract 37,
T 4 N, R 4 W, Gila and Salt River Mer., Arizona

CHAINS	<p>42.86 AP 4A, Tract 37, at intersection with the line bet. secs. 13 and 18, Tps. 4 N, Rs. 3 and 4 W, monumented with a rebar, 18 ins. long, 1/2 in. diam., projecting 2 ins. above ground.</p> <p>From this point AP 4, monumented in 1985, bears S 86°30' W, 8.5 lks. dist., a stainless steel post, 2 1/2 ins. diam., firmly set, projecting 4 ins. above ground.</p> <p>Remove the stainless steel post, 28 ins. long, from the found position and reset it at the correct position, 26 ins. in the ground, remark the brass cap to read.</p> <div style="text-align: center; margin: 10px 0;"> </div> <p>Deposit the same magnet in a 1 x 1 x 2 5/8 in. white colored plastic case beneath the stainless steel post.</p> <p>Insert the rebar inside the stainless steel post.</p> <p>The cor. is located 2 lks. S of corner of fences extending N 69° E, S 69° W and S.</p> <p>From this cor. a Bureau of Reclamation right-of-way marker, bears N 69°04' E, 9.855 chs. dist., monumented with a brass tablet, 3 3/4 ins. diam., seated in concrete, flush with the ground, with top mkd. 360+00.12 R.O.W. 400 FT. RT. R-8.</p> <hr style="width: 20%; margin: 20px auto;"/> <p>N 0°01' E, on line 4A-1, Tract 37, on a portion of the line bet. secs. 13 and 18, Tps. 4 N, Rs. 3 and 4 W.</p> <p>12.97 AP 1, Tract 37, and place of beginning.</p> <hr style="width: 60%; margin: 20px auto;"/>
--------	--

Corrective Survey of Tract 38,
T 4 N, R 4 W, Gila and Salt River Mer., Arizona

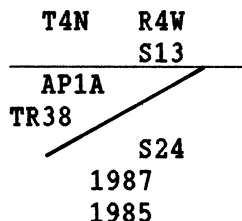
CHAINS

Correction of the Survey executed by
Paul L. Reeves and Stephen J. Malloy in 1985-86

Beginning at the point for AP 1A, Tract 38, determined at intersection of the line bet. secs. 13 and 24, with the southerly right-of-way line of the C.A.P. Canal.

From this point AP 1, monumented in 1985, bears S 84°30' E, 13.5 lks. dist., a stainless steel post, 2 1/2 ins. diam., firmly set 12 ins. below the surface of a trail road.

Remove the stainless steel post, 28 ins. long, from the found position and reset it at the correct position, 26 ins. in the ground, remark the brass cap to read.



Deposit the same magnet in a 1 x 1 x 2 5/8 in. white colored plastic case beneath the stainless steel post.

A local monument, a rebar, 1/2 in. diam., projecting 2 in. above ground, with attached plastic cap mkd. R.L. FANNIN LS 14177 is NE of cor. After consulting with Fannin, the rebar is reset alongside the stainless steel post.

A steel fence post is near the cor.

The cor. is located on S side of a fence, bears N 69° E and S 69° W.

From this cor. a Bureau of Reclamation right-of-way marker, bears N 69°04' E, 3.32 chs. dist., monumented with a brass tablet, 3 3/4 ins. diam., seated in concrete, flush with the ground, with top mkd. 309+99.98 R.O.W. 400 FT. RT. R-8.

From this same cor. a local monument, a rebar, 1/2 in. diam., projecting 1 in. above ground, bears N 79°30' E, 5.0 lks. dist.

From this same cor. the 1/4 sec. cor. of secs. 13 and 24, bears N 89°59' E, 24.625 chs. dist., hereinbefore described.

Corrective Survey of Tract 38,
T 4 N, R 4 W, Gila and Salt River Mer., Arizona

CHAINS	<p>S 89°59' W, on line 1A-2A, Tract 38, on a portion of the line bet. secs. 13 and 24.</p> <p>15.375 True point for AP 2A, Tract 38, identical with the true point for the cor. of secs. 13, 14, 23, and 24, hereinbefore described.</p> <hr style="width: 20%; margin: 10px auto;"/> <p>S 0°01' E, on line 2A-3A, Tract 38, on a portion of the line bet. secs. 23 and 24.</p> <p>4.255 Intersect a line bet. Bureau of Reclamation markers, point not monumented. See note on page 5.</p> <p>From this point Bureau of Reclamation marker 300+00.39 R.O.W. 300 FT. RT. R-8, a brass tablet, 3 3/4 ins. diam., bears N 69°04' E, 4.06 chs. dist., hereinbefore described on page 5. The monument is located S 45° W, 1 1/2 lks. dist., from corner of fences extending S 21° E and S 69° W.</p> <p>From this same point a Bureau of Reclamation marker, bears S 69°04' W, 11.10 chs. dist., monumented with a brass tablet, 3 3/4 ins. diam., seated in concrete, flush with the ground, with top mkd. 289+99.82 R.O.W. 300 FT. RT. R-8.</p> <p>NOTE: These monuments were not accepted for the purpose of defining Tract 38 because they are in conflict with the map furnished by the Bureau of Reclamation for what they claim as the right-of-way.</p> <p>5.88 Point for AP 3A, Tract 38, on the southerly right-of-way line of the C.A.P. Canal, determined by the position of AP 3 set in 1985.</p> <p>From this point AP 3 monumented in 1985, bears N 69°04' E, 9.5 lks. dist., a stainless steel post, 2 1/2 ins. diam., firmly set, projecting 4 ins. above ground.</p> <p>Remove the stainless steel post, 28 ins. long, from the found position and reset it at the correct position, 24 ins. in the ground, remark the brass cap to read.</p> <div style="text-align: center; margin-top: 20px;"> <p>T4N R4W AP3A TR38 S23 S24 1987 1985</p> </div>
--------	---

Corrective Survey of Tract 38,
T 4 N, R 4 W, Gila and Salt River Mer., Arizona

CHAINS	
	<p>Deposit the same magnet in a 1 x 1 x 2 5/8 in. white colored plastic case beneath the stainless steel post.</p> <p>A steel fence post is near the cor.</p> <p>From this cor. a local monument, a rebar, 1/2 in. diam., projecting 1 in. above ground, bears S 20°00' E, 1.2 lks. dist.</p> <hr/> <p>N 69°04' E, on line 3A-1A, Tract 38, on the southerly right-of-way line of the C.A.P. Canal.</p> <p>4.635 A Bureau of Reclamation right-of-way marker, a brass tablet, 3 3/4 ins. diam., seated in concrete, flush with the ground, with top mkd. 300+00.39 R.O.W. 400 FT. RT. R-8. The monument is located S 15° W, 2 lks. dist., from corner of fences extending N 69° E and N 21° W.</p> <p>Along fence.</p> <p>16.46 AP 1A, Tract 38, and place of beginning.</p>
	<hr/> <p>Corrective Survey of a Portion of Tract 39, T 4 N, R 4 W, Gila and Salt River Mer., Arizona</p> <hr/> <p>Correction of a Portion of the Survey executed by Paul L. Reeves and Stephen J. Malloy in 1985-86</p> <hr/> <p>From AP 14, Tract 39, on the northerly right-of-way line of the C.A.P. Canal, on line bet. secs. 20 and 21, hereinbefore described.</p> <p>S 0°03' E, on line 14-15A, Tract 39, on the northerly right-of-way line of the C.A.P. Canal, on a portion of the line bet. secs. 20 and 21.</p> <p>26.935 AP 15A, Tract 39, hereinbefore described.</p> <hr/>

Corrective Survey of a Portion of Tract 39,
T 4 N, R 4 W, Gila and Salt River Mer., Arizona

CHAINS	
	<p>From a Bureau of Reclamation right-of-marker, on the northerly right-of-way line of the C.A.P. Canal, monumented with a rebar, 1/2 in. diam., projecting 5 ins. above ground, with attached aluminum cap mkd. W.P.R.S. B.O.L. H.R.R. 2-1 1980.</p> <p>S 21°43' W, on a portion of line 18-19, Tract 39, on the northerly right-of-way line of the C.A.P. Canal.</p>
7.815	<p>A witness point on the line bet. secs. 20 and 29, hereinbefore described; from this 1987 point the cor. of secs. 19, 20, 29, and 30, bears S 89°55' W, 6.53 chs. dist.</p>
10.805	<p>AP 19, Tract 39, monumented with a stainless steel post, 2 1/2 ins. diam., firmly set, projecting 4 ins. above ground, with brass cap mkd.</p> <div style="text-align: center; margin: 10px 0;"> <p>T4N R4W S29 / AP19 TR39</p> <p>1985</p> </div> <p>A steel fence post is near the cor.</p> <hr/> <p>From a Bureau of Reclamation right-of-way marker, on the northerly right-of-way line of the C.A.P. Canal, monumented with a brass tablet, 3 3/4 ins. diam., seated in concrete, flush with the ground, with top mkd. STA 727+14.41 R.O.W. 200.00 LT. B.O.L. H.R.R.L.-2 1980.</p> <p>S 34°55' W, on a portion of line 19-20, Tract 39, on the northerly right-of-way line of the C.A.P. Canal.</p>
2.235	<p>A witness point on the line bet. secs. 29 and 30, located S 0°05' W, 10.565 chs. dist. from the cor. of secs. 19, 20, 29, and 30, hereinbefore described</p>
6.195	<p>A Bureau of Reclamation right-of-way marker, a brass tablet, 3 3/4 ins. diam., seated in concrete, flush with the ground, with top mkd. STA 723+05.45 R.O.W. 200.00 LT.</p> <hr/>

Corrective Survey of a Portion of Tract 39,
T 4 N, R 4 W, Gila and Salt River Mer., Arizona

CHAINS	
	<p>From a Bureau of Reclamation right-of-way marker, on the northerly right-of-way line of the C.A.P. Canal, monumented with a brass tablet, 3 3/4 ins. diam., seated in concrete, flush with the ground, with top mkd. STA 669+30.43 R.O.W. 200.00 LT.</p>
	<p>S 7°11' W, on a portion of line 25-26, Tract 39, on the northerly right-of-way line of the C.A.P. Canal.</p>
0.28	<p>A witness point on the line bet. secs. 30 and 31, located N 89°57' W, 10.545 chs. dist. from the 1/4 sec. cor. of secs. 30 and 31, hereinbefore described.</p>
2.47	<p>AP 26, Tract 39, monumented with a Bureau of Reclamation brass tablet, 3 3/4 ins. diam., seated in concrete, flush with the ground, with top mkd. AP 26 TR 39 STA P.T.667+67.30 R.O.W. 200.00 LT.</p>
	<hr/> <p>From AP 33, Tract 39, on the southerly right-of-way line of the C.A.P. Canal, monumented with an aluminum finned post, 3/4 in. diam., firmly set, projecting 8 ins. above ground, with cap mkd. as described in the official record of the 1985-86 dependent resurvey of T 4 N, R 4 W.</p>
	<p>N 7°11' E, on line 33-34, Tract 39, on the southerly right-of-way line of the C.A.P. Canal.</p>
8.455	<p>A witness point on the line bet. secs. 30 and 31, located S 89°52' E, 3.96 chs. dist. from the 1/4 sec. cor. of secs. 30 and 31, hereinbefore described.</p>
12.12	<p>AP 34, Tract 39, on the southerly right-of-way line of the C.A.P. Canal, monumented with an aluminum finned post, 3/4 in. diam., firmly set, projecting 5 ins. above ground, with cap mkd. as described in the official record of the 1985-86 dependent resurvey of T 4 N, R 4 W. A steel fence post is near the cor.</p>
	<hr/> <p>From AP 38, Tract 39, on the southerly right-of-way line of the C.A.P. Canal, monumented with an aluminum finned post, 3/4 in. diam., firmly set, projecting 6 ins. above ground, with cap mkd. as described in the official record of the 1985-86 dependent resurvey of T 4 N, R 4 W. A steel fence post is near the cor.</p>

Corrective Survey of a Portion of Tract 39,
T 4 N, R 4 W, Gila and Salt River Mer., Arizona

CHAINS	
	N 44°08' E, on a portion of line 38-39, Tract 39, on the southerly right-of-way line of the C.A.P. Canal.
1.91	Fence, bears S 4 1/2° W and N 4 1/2° E, 2 lks. dist., thence N 44° E.
1.96	A Bureau of Reclamation right-of-way marker, a brass tablet, 3 3/4 ins. diam., seated in concrete, flush with the ground, with top mkd. R.O.W. 175 FT. RT. P.O.S.T. 752+90.20 R-7.
3.42	A witness point on the line bet. secs. 20 and 29, located East, 2.39 chs. dist. from the 1/4 sec. cor. of secs. 20 and 29, hereinbefore described.
3.78	A Bureau of Reclamation right-of-way marker, a brass tablet, 3 3/4 ins. diam., seated in concrete, flush with the ground, with top mkd. 754+10.21 R-7 BK = 102+00.00 R-8 AHD. R.O.W. 175 FT. RT.
12.87	A Bureau of Reclamation right-of-way marker, a brass tablet, 3 3/4 ins. diam., seated in concrete, flush with the ground, with top mkd. 107+99.87 R.O.W. 175 FT. RT. R-8.
	<hr/> <p>From AP 39, Tract 39, monumented with a Bureau of Reclamation brass tablet, 3 3/4 ins. diam., seated in concrete, flush with the ground, with top mkd. AP 39 TR 39 P.C. 133+70.02 R.O.W. 175 FT. RT. R-8.</p>
	N 56°37' E, on line 39-40, Tract 39, on the southerly right-of-way line of the C.A.P. Canal.
	Along fence.
4.63	A witness point on the line bet. secs. 20 and 21, located S 0°02' E, 2.74 chs. dist. from the true point for the 1/4 sec. cor. of secs. 20 and 21, hereinbefore described.
7.545	AP 40, Tract 39, monumented with a Bureau of Reclamation brass tablet, 3 3/4 ins. diam., seated in concrete, flush with the ground, with top mkd. AP 40 TR 39 P.T. 139+68.18 R.O.W. 125 FT. RT. R-8.

Corrective Survey of a Portion of Tract 39,
T 4 N, R 4 W, Gila and Salt River Mer., Arizona

CHAINS	<p>N 80°02' E, on a portion of line 40-41, Tract 39, on the northerly right-of-way line of the C.A.P. Canal.</p> <p>Along fence.</p> <p>6.57 Intersect the E and W center line of sec. 21, point not monumented; from this point the true point for the 1/4 sec. cor. of secs. 20 and 21, bears S 89°59' W, 8.91 chs. dist.</p> <p>9.575 A Bureau of Reclamation right-of-way marker, a brass tablet, 3 3/4 ins. diam., seated in concrete, flush with the ground, with top mkd. 146+00.17 R.O.W. 125 FT. RT. R-8.</p> <p>From this marker the witness point on line 40-41, Tract 39, bears N 80°02' E, 12.745 chs. dist., monumented with a stainless steel post, 2 1/2 ins. diam., firmly set, projecting 4 ins. above ground, with brass cap mkd. as described in the official record of the 1985-86 dependent resurvey of T 4 N, R 4 W.</p> <hr/> <p>From AP 47A, Tract 39.</p> <p>N 0°01' W, on line 47A-1, Tract 39, on a portion of the line bet. secs. 22 and 23.</p> <p>30.225 AP 1, Tract 39.</p> <hr/> <p style="text-align: center;">GENERAL DESCRIPTION</p> <p>The land encompassed in this corrective survey is located about 8 miles SW of Luke Air Force Auxiliary Field No. 1 and is nearly level to gently rolling desert land covered mostly with creosote and varies from about 1,400 ft. to 1,560 ft. above sea level. Access is by way of improved and unimproved roads.</p>
--------	---

UNITED STATES
 DEPARTMENT OF THE INTERIOR
 BUREAU OF LAND MANAGEMENT

FIELD ASSISTANTS

NAMES	CAPACITY
Dean E. Mac Donald	Cadastral Surveyor
Robert M. Charboneau	Surveying Technician
Rebecca Ramirez	Surveying Aid

CERTIFICATE OF SURVEY

We, Duane R. Garoutte and Paul L. Reeves, Cadastral Surveyors, HEREBY CERTIFY upon honor that, in pursuance of special instructions bearing date of the 8th day of November, 1985, supplemental special instructions dated November 25, 1986, and second supplemental special instructions dated December 19, 1986, We have made a corrective dependent resurvey of a portion of the east boundary and subdivisional lines and a corrective survey of subdivisions in sections 13, 21 and 29 and a corrective metes-and-bounds survey of Tracts 37 and 38 and a portion of Tract 39 of Township 4 North, Range 4 West, of the Gila and Salt River Meridian, in the State of Arizona which are represented in the foregoing field notes as having been executed by us and under our direction; and that said survey has been made in strict conformity with said special instructions, the Manual of Instructions for the Survey of the Public Lands of the United States, and in specific manner described in the foregoing field notes.

Jan. 3, 1989
(Date)

Duane R. Garoutte
(Cadastral Surveyor)

1-09-89
(Date)

Paul L. Reeves
(Cadastral Surveyor)

CERTIFICATE OF APPROVAL

BUREAU OF LAND MANAGEMENT
Arizona State Office
Phoenix, Arizona

The foregoing field notes of the corrective dependent resurvey of a portion of the east boundary and subdivisional lines and the corrective survey of subdivisions in sections 13, 21 and 29 and the corrective metes-and-bounds survey of Tracts 37 and 38 and a portion of Tract 39 of Township 4 North, Range 4 West, Gila and Salt River Meridian, Arizona, executed by Duane R. Garoutte and Paul L. Reeves, Cadastral Surveyors, having been critically examined and found correct, are hereby approved.

JAN 17 1989
(Date)

James P. Kelley
(Chief Cadastral Surveyor of Arizona)

~~CERTIFICATE OF TRANSCRIPT~~

~~I Certify that the foregoing transcript of the field notes of the above-described surveys in T 4 N, R 4 W, Gila and Salt River Meridian, Arizona is a true copy of the original field notes.~~

~~(Date)~~

~~(Chief Cadastral Surveyor of Arizona)~~