

2
 BOOK 5449
 INDEX DIAGRAM

TOWNSHIP 20 NORTH, RANGE 28 EAST,

31	6	96	5	76	4	63	3	53	2	46	1	14
95		94		75		62		53		45		
30	7	92	8	73	9	61	10	52	11	44	12	12
90		89		72		60		51		44		
27	18	87	17	71	16	58	15		14	42	13	10
85				69						41		
26	19	84	20		21		22		23	40	24	8
83		82		67		57		50		39		
25	30	81	29	66	28	56	27	49	26	37	25	6
80		79		66		55		48		35		
24	31	77	32	64	33	54	34	47	35	33	36	4
22		21		19		18		17		16		

BOOK 5449

T. 20 N., R. 28 E., Gila and Salt River Mer., Arizona

CHAINS

The following field notes are those of the dependent resurvey of the Seventh Auxiliary Guide Meridian East through Township 20 North, the south and west boundaries, and a portion of the subdivisional lines, of Township 20 North, Range 28 East, Gila and Salt River Meridian, Arizona.

The township boundaries and subdivisional lines were surveyed by W. R. Fitzgerald, in 1882. The Fifth Standard Parallel North was dependently resurveyed and the west boundary retraced by William Strover, in 1910. The Fifth Standard Parallel North was dependently resurveyed by William P. Carpender and Stephen J. Malloy, in 1987-94.

The survey was executed in accordance with the specifications as set forth in the Manual of Surveying Instructions, 1973, and the Special Instructions dated January 12, 1987, and the Supplemental Special Instructions dated February 29, 1988, for Group No. 686, Arizona.

Preliminary to the resurvey, the lines of the original survey were retraced and search was made for all corners and other calls of the record. Identified corners were remonumented in their original positions; lost corners were restored and monumented at proportionate positions based on the original record. The retracement data were thoroughly verified and only the true line field notes are given herein.

The directions of all lines were determined by observations on a U.S.C. & G.S. triangulation network, confirmed by hour angle observations on the sun, and refer to the true meridian. Distances and angles were measured with Topcon GTS-3B and Zeiss Elta 46 total stations.

The geographic position of the southeast corner of section 36, as determined from a tie made to U.S. Coast and Geodetic Survey triangulation station "PAUL 1959", located in the SW. quarter of section 31, T. 21 N., R. 28 E., is as follows:

Latitude: 35°04'53.02" N Longitude: 109°18'36.26" W NAD 27

The mean magnetic declination, as taken from "BEACON WELL, ARIZ." quadrangle map, published in 1972 by the U.S. Geological Survey, is 13 1/2° E.

BOOK 5449

T. 20 N., R. 28 E., Gila and Salt River Mer., Arizona

CHAINS

 PRELIMINARY STATEMENT

During the course of this survey, wood post or stone corner monuments were found that were marked with the letters "IA" only or "IA" in addition to other corner markings such as grooves, notches, or 1/4.

Investigation of records of the St. Michaels Catholic Mission stored in the archives of the Special Collections Library at the University of Arizona in Tucson, revealed that these corners marked IA were set during the survey of Indian Allotments by the U. S. Indian Service in 1909 and 1910. Correspondence was found indicating that the surveyors for the Indian Service consulted the GLO office in Santa Fe. A GLO surveyor, William Strover, was in contact with the Indian Service surveyors while he was performing resurveys in the township in 1910. Apparently the Indian Service sought to properly reestablish or perpetuate original survey corners.

The Indian Allotment monuments have been accepted locally for many years. Improvements such as fences and roads have been built relying on the Indian Allotment corners.

Accordingly, the Indian Allotment monuments were accepted during this resurvey as the best available evidence of the positions of the original corners.

Dependent Resurvey of the 7th Auxiliary Guide Meridian
through R. 28 E. Gila and Salt River Mer., Arizona

Restoring the Survey Executed by
W.R. Fitzgerald, U.S. Deputy Surveyor, in 1882

From the cor. of Tps. 19 and 20 N., Rs. 28 and 29 E., monumented with a rebar, 25 ins. long, 1/2 in. diam., firmly set, projecting 3 ins. above ground, set by Keith Shreeve, PE 6123, as per survey map book 1, page 53, filed at the Apache County Courthouse in St. Johns, AZ, in 1977, and is accepted as the best available evidence of the position of the original cor.

At the cor. point

Set a stainless steel post, 28 ins. long, 2 1/2 ins. diam., 24 ins. in the ground, with brass cap mkd.

BOOK 5449

Dependent Resurvey of the 7th Auxiliary Guide Meridian
through T. 20 N., Gila and Salt River Mer., Arizona

CHAINS

T20N	
R28E	R29E
S36	S31

S 1	S 6
T19N	
1988	

from which

A juniper, 11 ins. diam., bears N. 59 1/4° E.,
129 lks. dist., mkd. T20N R29E S31 BT.

A juniper, 8 ins. diam., bears S. 41 1/2° E., 90 lks. dist.,
mkd. T19N R29E S6 BT.

A juniper, 8 ins. diam., bears S. 71 3/4° W., 149 lks.
dist., mkd. T19N R28E S1 BT.

A juniper, 6 ins. diam., bears N. 36 3/4° W., 95 lks. dist.,
mkd. T20N R28E S36 BT.

Deposit a magnet in a 1 x 1 x 2 5/8 in. white colored plastic
case beneath the stainless steel post.

Bury the local rebar inside the stainless steel post.

Set a steel fence post near the cor.

The cor. is located 4 lks. N. of a cor. of fences bearing N., E.,
and W., and on a ridge, bears E. and W.

N. 2°15' W., bet. secs. 31 and 36.

Over rolling land, through scattered juniper and sage.

27.00 Wash, 15 lks. wide, course W.

28.00 Wash, 30 lks. wide, course W.

40.23 Point for the 1/4 sec. cor. of secs. 31 and 36, at proportionate
dist.; there is no remaining evidence of the original cor.

Set a stainless steel post, 28 ins. long, 2 1/2 ins. diam.,
22 ins. in the ground, with brass cap mkd.

T20N	
R28E	R29E
1/4	
S36	S31
1988	

BOOK 5449

Dependent Resurvey of the 7th Auxiliary Guide Meridian
through T. 20 N., Gila and Salt River Mer., Arizona

CHAINS													
	<p>from which</p>												
	<p>A juniper, 14 ins. diam., bears S. 82 3/4° E., 97 lks. dist., mkd. 1/4 S31 BT.</p>												
	<p>Deposit a magnet in a 1 x 1 x 2 5/8 in. white colored plastic case beneath the stainless steel post.</p>												
	<p>Set a steel fence post near the cor.</p>												
	<p>The cor. is located on a ridge, bears E. and W.</p>												
65.75	<p>Center line of U.S. Route No. 666, asphalt surfaced, 40 lks. wide, bears S. 8°16' E. and N. 8°16' W.</p>												
80.46	<p>The cor. of secs. 25, 30, 31 and 36, monumented with a rebar, 15 ins. long, 1/2 in. diam., firmly set, flush with the ground, with tag marked PE 6123, set by Keith Shreeve, PE 6123, as per survey map, book 1, page 53, filed in 1977 at the Apache County Courthouse in St. Johns, AZ, and is accepted as a careful and faithful reestablishment of the position of the original cor.</p>												
	<p>At the cor. point</p>												
	<p>Set a stainless steel post, 28 ins. long, 2 1/2 ins. diam., 24 ins. in the ground, with brass cap mkd.</p>												
	<table style="margin-left: auto; margin-right: auto;"> <tr> <td colspan="2" style="text-align: center;">T20N</td> </tr> <tr> <td style="text-align: center;">R28E</td> <td style="text-align: center;">R29E</td> </tr> <tr> <td style="text-align: center;">S25</td> <td style="text-align: center;">S30</td> </tr> <tr> <td colspan="2" style="text-align: center;">—</td> </tr> <tr> <td style="text-align: center;">S36</td> <td style="text-align: center;">S31</td> </tr> <tr> <td colspan="2" style="text-align: center;">1988</td> </tr> </table>	T20N		R28E	R29E	S25	S30	—		S36	S31	1988	
T20N													
R28E	R29E												
S25	S30												
—													
S36	S31												
1988													
	<p>from which</p>												
	<p>A U.S. Route No. 666 right-of-way monument, a narrow gauge railroad rail, firmly set, projecting 18 ins. above the ground, bears N. 83° W., 40 lks. dist., located in the easterly right-of-way fence, bears S. 10° E. and N. 10° W.</p>												
	<p>Deposit a magnet in a 1 x 1 x 2 5/8 in. white colored plastic case beneath the stainless steel post.</p>												
	<p>Set a steel fence post near the cor.</p>												
	<p>The cor. is located 48 lks. W. of a water pipeline access road, 18 lks. wide, bears S. 10° E. and N. 10° W.</p>												
	<hr style="width: 100%;"/> <p>N. 2°11' W., bet. secs. 25 and 30.</p>												

BOOK 5449

Dependent Resurvey of the 7th Auxiliary Guide Meridian
through T. 20 N., Gila and Salt River Mer., Arizona

CHAINS	
	Over rolling land, through scattered juniper and sage.
6.80	Fence, bears N. 60° E. and S. 60° W.
8.40	Gravel road, 40 lks. wide, bears N. 60° E. and S. 60° W.
13.30	Dirt road, 15 lks. wide, bears N. 5° E. and S. 5° W.
40.30	The 1/4 sec. cor. of secs. 25 and 30, monumented with a rebar, 15 ins. long, 1/2 in. diam., firmly set 11 ins. in the ground, with tag marked PE 6123, set by Keith Shreeve, PE 6123, in 1977, and is accepted as a careful and faithful reestablishment of the position of the original cor.
	Set a stainless steel post, 28 ins. long, 2 1/2 ins. diam., 23 ins. in the ground, with brass cap mkd.
	<p style="text-align: center;">T20N R28E R29E 1/4 S25 S30 1989</p>
	Deposit a magnet in a 1 x 1 x 2 5/8 in. white colored plastic case beneath the stainless steel post.
	Deposit the rebar inside the stainless steel post.
	Set a steel fence post near the cor.

	N. 2°12' W., beginning new measurement.
8.02	Point for a witness point on line bet. secs. 25 and 30. Set an aluminum post, 36 ins. long, 3/4 in. diam., 30 ins. in the ground, with aluminum cap mkd.
	<p style="text-align: center;">WP T20N R28E R29E S25 S30 1989</p>
	Set a steel fence post alongside the cor.
	The cor. is located on a ridge, bears NE. and SW.
31.52	Point for a witness point on line bet. secs. 25 and 30.

BOOK 5449

Dependent Resurvey of the 7th Auxiliary Guide Meridian
through T. 20 N., Gila and Salt River Mer., Arizona

CHAINS	
	<p>Set an aluminum post, 36 ins. long, 3/4 in. diam., 29 ins. in the ground, with aluminum cap mkd.</p>
	<p style="text-align: center;">WP T20N R28E R29E S25 S30 1989</p>
	<p>Set a steel fence post alongside the cor.</p>
	<p>The cor. is located on a ridge, bears E. and W.</p>
40.31	<p>The cor. of secs. 19, 24, 25 and 30, monumented with an iron pipe, 30 ins. long, 2 ins. diam., firmly set, projecting 14 ins. above ground, with cap mkd. PE 6123 24 19 25 30, and a cross, set by Keith Shreeve, PE 6123, as per townsite map, book 5, page 26, filed in 1972 at the Apache County Courthouse in St. Johns, AZ, and is accepted as a careful and faithful determination of the position of the original cor.</p>
	<p>At the cor. point</p>
	<p>Set a stainless steel post, 28 ins. long, 2 1/2 ins. diam., 24 ins. in the ground, with brass cap mkd.</p>
	<p style="text-align: center;">T20N R28E R29E S24 S19 ----- S25 S30 1989</p>
	<p>Deposit a magnet in a 1 x 1 x 2 5/8 in. white colored plastic case beneath the stainless steel post.</p>
	<p>Bury the local iron pipe alongside the stainless steel post.</p>
	<p>Set a steel fence post near the cor.</p> <hr/>
	<p>N. 2°13' W., bet. secs. 19 and 24.</p>
	<p>Over rolling land, through scattered juniper and sage.</p>
24.15	<p>Point for a witness point on line bet. secs. 19 and 24.</p>
	<p>Set an aluminum post, 36 ins. long, 3/4 in. diam., 29 ins. in the ground, with aluminum cap mkd.</p>

BOOK 5449

Dependent Resurvey of the 7th Auxiliary Guide Meridian
through T. 20 N., Gila and Salt River Mer., Arizona

CHAINS	
	<p style="text-align: center;">WP T20N R28E R29E S24 S19 1989</p> <p>Set a steel fence post alongside the cor.</p> <p>The cor. is located on a ridge, bears E. and W.</p> <p>40.30 The 1/4 sec. cor. of secs. 19 and 24, monumented with a rebar, 15 ins. long, 1/2 in. diam., firmly set, projecting 1 in. above the ground, with a tag mkd. PE 6123 1/4 24, set by Keith Shreeve, PE 6123, in 1972, and is accepted as a careful and faithful determination of the position of the original cor.</p> <p>At the cor. point</p> <p>Set a stainless steel post, 28 ins. long, 2 1/2 ins. diam., 23 ins. in the ground, with brass cap mkd.</p> <p style="text-align: center;">T20N R28E R29E 1/4 S24 S19 1989</p> <p>Deposit a magnet in a 1 x 1 x 2 5/8 in. white colored plastic case beneath the stainless steel post.</p> <p>Deposit the rebar inside the stainless steel post. Set a steel fence post near the cor.</p> <hr style="width: 20%; margin: 10px auto;"/>
13.32	<p>N. 2°12' W., beginning new measurement.</p> <p>Point for a witness point on line bet. secs. 19 and 24.</p> <p>Set an aluminum post, 36 ins. long, 3/4 in. diam., 29 ins. in the ground, with aluminum cap mkd.</p> <p style="text-align: center;">WP T20N R28E R29E S24 S19 1989</p> <p>Set a steel fence post alongside the cor.</p> <p>The cor. is located on a ridge, bears N. 50° E. and S. 50° W.</p>

BOOK 5449

Dependent Resurvey of the 7th Auxiliary Guide Meridian
through T. 20 N., Gila and Salt River Mer., Arizona

CHAINS													
40.28	<p>The cor. of secs. 13, 18, 19 and 24, monumented with an iron pipe, 30 ins. long, 2 ins. diam., firmly set, projecting 14 ins. above ground, with cap mkd. PE 6123 13 18 24 19 and a cross, set by Keith Shreeve, PE 6123, as per townsite map, book 5, page 25 and 26, filed in 1972 at the Apache County Courthouse in St. Johns, AZ, and is accepted as a careful and faithful reestablishment of the position of the original cor.</p> <p>At the cor. point</p> <p>Set a stainless steel post, 28 ins. long, 2 1/2 ins. diam., 23 ins. in the ground, with brass cap mkd.</p> <table style="margin-left: auto; margin-right: auto;"> <tr><td colspan="2">T20N</td></tr> <tr><td>R28E</td><td>R29E</td></tr> <tr><td>S13</td><td>S18</td></tr> <tr><td colspan="2" style="text-align: center;"> </td></tr> <tr><td>S24</td><td>S19</td></tr> <tr><td colspan="2">1988</td></tr> </table> <p>Deposit a magnet in a 1 x 1 x 2 5/8 in. white colored plastic case beneath the stainless steel post.</p> <p>Bury the iron pipe alongside the stainless steel post.</p> <p>Set a steel fence post near the cor.</p>	T20N		R28E	R29E	S13	S18			S24	S19	1988	
T20N													
R28E	R29E												
S13	S18												
S24	S19												
1988													
40.33	<hr/> <p>N. 2°13' W., bet. secs. 13 and 18.</p> <p>Over rolling land, through scattered juniper and sage.</p> <p>The 1/4 sec. cor. of secs. 13 and 18, monumented with a rebar, 19 ins. long, 5/8 in. diam., firmly set, projecting 5 ins. above the ground, with an aluminum cap, 1 1/2 ins. diam., mkd. PE 6123 1/4 SEC. 13, set in 1972 by Keith Shreeve, PE 6123, and is accepted as a careful and faithful determination of the position of the original cor.</p> <p>At the cor. point</p> <p>Set a stainless steel post, 28 ins. long, 2 1/2 ins. diam., 24 ins. in the ground, with brass cap mkd.</p> <table style="margin-left: auto; margin-right: auto;"> <tr><td colspan="2">T20N</td></tr> <tr><td>R28E</td><td>R29E</td></tr> <tr><td colspan="2">1/4</td></tr> <tr><td>S13</td><td>S18</td></tr> <tr><td colspan="2">1989</td></tr> </table>	T20N		R28E	R29E	1/4		S13	S18	1989			
T20N													
R28E	R29E												
1/4													
S13	S18												
1989													

BOOK 5449

Dependent Resurvey of the 7th Auxiliary Guide Meridian
through T. 20 N., Gila and Salt River Mer., Arizona

CHAINS	
	<p>Deposit a magnet in a 1 x 1 x 2 5/8 in. white colored plastic case beneath the stainless steel post.</p> <p>Deposit the rebar inside the stainless steel post.</p> <p>Set a steel fence post near the cor.</p> <p>The cor. is located 2.04 chs. E. of a fence, bears N. and S.</p> <hr style="width: 20%; margin: 10px auto;"/> <p>N. 2°11' W., beginning new measurement.</p>
20.84	<p>Point for a witness point on line bet. secs. 13 and 18.</p> <p>Set an aluminum post, 36 ins. long, 3/4 in. diam., 30 ins. in the ground, with aluminum cap mkd.</p> <p style="text-align: center;">WP T20N R28E R29E S13 S18 1989</p> <p>Set a steel fence post alongside the cor.</p> <p>The cor. is located on a ridge, bears E. and W.</p>
28.50	<p>Point for a witness point on line bet. secs. 13 and 18.</p> <p>Set an aluminum post, 36 ins. long, 3/4 in. diam., 31 ins. in the ground, with aluminum cap mkd.</p> <p style="text-align: center;">WP T20N R28E R29E S13 S18 1989</p> <p>Set a steel fence post alongside the cor.</p> <p>The cor. is located on a ridge, bears E. and W.</p>
40.25	<p>The cor. of secs. 7, 12, 13 and 18, monumented with an iron pipe, 30 ins. long, 2 ins. diam., firmly set, projecting 14 ins. above ground, with cap mkd. PE 6123 12 7 13 18 and a cross, set by Keith Shreeve, PE 6123, in 1972, as per townsite map, book 5, page 25, filed at the Apache County Courthouse in St. Johns, AZ, and is accepted as a careful and faithful reestablishment of the position of the original cor.</p> <p>At the cor. point</p>

BOOK 5449

Dependent Resurvey of the 7th Auxillary Guide Meridian
through T. 20 N., Gila and Salt River Mer., Arizona

CHAINS

Set a stainless steel post, 28 ins. long, 2 1/2 ins. diam.,
24 ins. in the ground, with brass cap mkd.

```

T20N
R28E R29E
S12 | S 7
-----
S13 | S18
1989

```

Deposit a magnet in a 1 x 1 x 2 5/8 in. white colored plastic
case beneath the stainless steel post.

Bury the local iron pipe alongside the stainless steel post.

Set a steel fence post near the cor.

The cor. is located 74 lks. E. of a cor. of fences bearing
N. 10° E., S. 10° W., and N. 80° W.

N. 2°12' W., bet. secs. 7 and 12.

Over rolling land, through scattered juniper and sage.

13.68

Point for a witness point on line bet. secs. 7 and 12.

Set an aluminum post, 36 ins. long, 3/4 in. diam., 28 ins. in the
ground, with aluminum cap mkd.

```

WP
T20N
R28E R29E
S12 | S 7
1989

```

Set a steel fence post alongside the cor.

The cor. is located on a ridge, bears E. and W., and 29 lks. W.
of a fence, bears N. and S.

40.33

Point for the 1/4 sec. cor. of secs. 7 and 12, at proportionate
dist.; there is no remaining evidence of the original cor.

Set a stainless steel post, 28 ins. long, 2 1/2 ins. diam.,
24 ins. in the ground, with brass cap mkd.

BOOK 5449

Dependent Resurvey of the 7th Auxiliary Guide Meridian
through T. 20 N., Gila and Salt River Mer., Arizona

CHAINS	
	<p style="text-align: center;">T20N R28E R29E 1/4 S12 S 7 1989</p> <p>Deposit a magnet in a 1 x 1 x 2 5/8 in. white colored plastic case beneath the stainless steel post.</p> <p>Set a steel fence post near the cor.</p> <p>The cor. is located 58 lks. W. of a fence, bears N. and S.</p>
65.94	<p>Point for a witness point on line bet. secs. 7 and 12.</p> <p>Set an aluminum post, 36 ins. long, 3/4 in. diam., 33 ins. in the ground, with aluminum cap mkd.</p>
	<p style="text-align: center;">WP T20N R28E R29E S12 S 7 1989</p> <p>Set a steel fence post alongside the cor.</p> <p>The cor. is located on a ridge, bears E. and W.</p>
80.66	<p>Point for the cor. of secs. 1, 6, 7, and 12, at proportionate dist.; there is no remaining evidence of the original cor.</p> <p>At the cor. point</p> <p>Set a stainless steel post, 28 ins. long, 2 1/2 ins. diam., 23 ins. in the ground, with brass cap mkd.</p>
	<p style="text-align: center;">T20N R28E R29E S 1 S 6 ----- S12 S 7 1989</p> <p>Deposit a magnet in a 1 x 1 x 2 5/8 in. white colored plastic case beneath the stainless steel post.</p> <p>Set a steel fence post near the cor.</p>

BOOK 5449

Dependent Resurvey of the 7th Auxiliary Guide Meridian
through T. 20 N., Gila and Salt River Mer., Arizona

CHAINS	
	<p>From this cor. a rebar of unknown origin, 3/4 in. diam., firmly set, projecting 4 ins. above the ground, with a steel fence post alongside, bears N. 69°19' E., 2.35 chs. dist. This position is improperly related to the original survey, and is not utilized in the course of this resurvey.</p> <p>The cor. is located 1.90 chs. W. of a fence, bears N. and S.</p>
25.09	<p>N. 2°12' W., bet. secs. 1 and 6.</p> <p>Over rolling land, through scattered juniper and sage.</p> <p>Point for a witness point on line bet. secs. 1 and 6.</p> <p>Set an aluminum post, 36 ins. long, 3/4 in. diam., 28 ins. in the ground, with aluminum cap mkd.</p> <p style="text-align: center;">WP T20N R28E R29E S 1 S 6 1989</p> <p>Set a steel fence post alongside the cor.</p> <p>The cor. is located on a ridge, bears E. and W.</p>
40.33	<p>Point for the 1/4 sec. cor. of secs. 1 and 6, at proportionate dist.; there is no remaining evidence of the original cor.</p> <p>Set a stainless steel post, 28 ins. long, 2 1/2 ins. diam., 22 ins. in the ground, with brass cap mkd.</p> <p style="text-align: center;">T20N R28E R29E 1/4 S 1 S 6 1989</p> <p>Deposit a magnet in a 1 x 1 x 2 5/8 in. white colored plastic case beneath the stainless steel post.</p> <p>Set a steel fence post near the cor.</p> <p>The cor. is located 3.22 chs. W. of a fence, bears N. and S.</p>
75.14	<p>Point for a witness point on line bet. secs. 1 and 6.</p> <p>Set an aluminum post, 28 ins. long, 3/4 in. diam., 21 ins. in the ground, with aluminum cap mkd.</p>

BOOK 5449

Dependent Resurvey of the 7th Auxiliary Guide Meridian
through T. 20 N., Gila and Salt River Mer., Arizona

CHAINS	<p style="text-align: center;">WP T20N R28E R29E S 1 S 6 1989</p> <p>Set a steel fence post alongside the cor.</p> <p>The cor. is located on a ridge, bears E. and W.</p> <p>83.31 A rebar, 5/8 in. diam., projecting 8 ins. above the ground, set in 1977, by Keith Shreeve PE 6123, as per survey map, book 1, page 53, filed at the Apache County Courthouse in St. Johns, AZ, and utilized for control of alignment and proportion in the course of this resurvey.</p> <p>83.44 Intersect the Fifth Standard Parallel North.</p> <p>Point for the closing cor. of T. 20 N., Rs. 28 and 29 E.</p> <p>Set a stainless steel post, 28 ins. long, 2 1/2 ins. diam., 24 ins. in the ground, with brass cap mkd.</p> <p style="text-align: center;">T21N R28E S36</p> <hr style="width: 10%; margin: auto;"/> <p style="text-align: center;">S 1 S 6 R28E R29E T20N CC 1989</p> <p>From this cor., the true point for the stan. cor. of T. 21 N., Rs. 28 and 29 E., bears S. 88°29' E., 4.51 chs. dist. From the true point the witness cor., bears South, 1.00 ch. dist., monumented with a stainless steel post, 2 1/2 ins. diam., firmly set, projecting 2 ins. above the ground, with brass cap mkd. WC SC T21N R28E R29E S36 S31 1988, with a steel fence post near the cor. The witness cor. is located in a cor. of fences bearing S. and WNW.</p> <p>From this same cor., the stan. 1/4 sec. cor. of sec. 36, T. 21 N., R. 28 E., bears N. 88°29' W., 36.75 chs. dist., monumented with a stainless steel post, 2 1/2 ins. diam., firmly set, projecting 5 ins. above the ground, with brass cap mkd. SC T21N R28E 1/4 S36 1988, with a mound of stone 3 ft. base, 2 ft. high, N. of the cor., and a steel fence post near the cor.</p> <hr style="width: 80%; margin-left: auto; margin-right: 0;"/>
--------	---

BOOK 5449

Dependent Resurvey of the South Boundary
T. 20 N., R. 28 E., Gila and Salt River Mer., Arizona

CHAINS	
	<p style="text-align: center;">Restoring the Survey Executed by W.R. Fitzgerald, U.S. Deputy Surveyor, in 1882</p> <hr style="width: 20%; margin: auto;"/> <p>From the cor. of Tps. 19 and 20 N., Rs. 28 and 29 E., hereinbefore described.</p> <p>S. 89°54' W., bet. secs. 1 and 36.</p> <p>Over rolling land, through scattered juniper, along a fence.</p> <p>39.92 Point for the 1/4 sec. cor. of secs. 36 and 1, at proportionate dist.; there is no remaining evidence of the original cor.</p> <p>Set a stainless steel post, 28 ins. long, 2 1/2 ins. diam., 24 ins. in the ground, with brass cap mkd.</p> <p style="text-align: center;">T20N R28E S36 1/4 — S 1 T19N 1988</p> <p>from which</p> <p style="padding-left: 40px;">A juniper, 20 ins. diam., bears S. 48 1/4° E., 207 lks. dist., mkd. 1/4 S1 BT.</p> <p style="padding-left: 40px;">A juniper, 20 ins. diam., bears S. 17 3/4° W., 198 lks. dist., mkd. X at breast height, and BT at the base.</p> <p>Deposit a magnet in a 1 x 1 x 2 5/8 in. white colored plastic case beneath the stainless steel post.</p> <p>Set a steel fence post near the cor.</p> <p>The cor. is located 3 lks. S. of a fence, bears E. and W.</p>
79.84	<p>The cor. of secs. 1, 2, 35, and 36, monumented with a juniper post, 30 ins. long, 4 ins. diam., mkd. with 1 groove on the east and 5 grooves on the west faces, wired in an abandoned fence cor., and is accepted as the best available evidence of the position of the original cor.</p> <p>At the cor. point</p> <p>Set a stainless steel post, 28 ins. long, 2 1/2 ins. diam., 24 ins. in the ground, with brass cap mkd.</p>

BOOK 5449

Dependent Resurvey of the South Boundary
T. 20 N., R. 28 E., Gila and Salt River Mer., Arizona

CHAINS

T20N	R28E
S35	S36
S 2	S 1
T19N	
1988	

Deposit a magnet in a 1 x 1 x 2 5/8 in. white colored plastic case beneath the stainless steel post.

Bury the juniper post alongside the stainless steel post.

Set a steel fence post near the cor.

The cor. is located 4 lks. S. of a fence, bears E. and W.

N. 89°58' W., bet. secs. 2 and 35.

Over nearly level land, through scattered juniper, along a fence.

40.11

The 1/4 sec. cor. of secs. 2 and 35, determined by a hole in the ground with a juniper post, 24 ins. long, 4 ins. diam., mkd. 1/4, laying alongside, recently disturbed by fence construction, and is accepted as the best available evidence of the position of the original cor.

At the cor. point

Set a stainless steel post, 28 ins. long, 2 1/2 ins. diam., 24 ins. in the ground, with brass cap mkd.

T20N	R28E
S35	
1/4	—
S 2	
T19N	
1988	

Deposit a magnet in a 1 x 1 x 2 5/8 in. white colored plastic case beneath the stainless steel post.

Bury the juniper post alongside the stainless steel post.

Set a steel fence post near the cor.

The cor. is located 5 lks. N. of a fence, bears E. and W.

N. 89°56' W., beginning new measurement.

BOOK 5449

Dependent Resurvey of the South Boundary
T. 20 N., R. 28 E., Gila and Salt River Mer., Arizona

CHAINS													
40.11	<p>The cor. of secs. 2, 3, 34, and 35, monumented with a juniper post, 30 ins. long, 5 ins. diam., firmly set, projecting 18 ins. above the ground, mkd. with 2 grooves on the east and 4 grooves on the west faces, and is accepted as the best available evidence of the position of the original cor.</p> <p>At the cor. point</p> <p>Set a stainless steel post, 28 ins. long, 2 1/2 ins. diam., 24 ins. in the ground, with brass cap mkd.</p> <div style="text-align: center;"> <table border="1"> <tr> <td>T20N</td> <td>R28E</td> </tr> <tr> <td>S34</td> <td>S35</td> </tr> <tr> <td>S 3</td> <td>S 2</td> </tr> <tr> <td colspan="2">T19N</td> </tr> <tr> <td colspan="2">1988</td> </tr> </table> </div> <p>Deposit a magnet in a 1 x 1 x 2 5/8 in. white colored plastic case beneath the stainless steel post.</p> <p>Bury the juniper post alongside the stainless steel post.</p> <p>Set a steel fence post near the cor.</p> <p>The cor. is located 17 lks. N. of a fence, bears E. and W.</p>	T20N	R28E	S34	S35	S 3	S 2	T19N		1988			
T20N	R28E												
S34	S35												
S 3	S 2												
T19N													
1988													
20.00	<p>N. 89°56' W., bet. secs. 3 and 34.</p> <p>Over rolling land, through scattered juniper, along a fence.</p> <p>Intersection of track roads bearing N. 30° E., N. 65° E., and S. 60° W.</p>												
40.07	<p>The 1/4 sec. cor. of secs. 3 and 34, monumented with a juniper post, 48 ins. long, 8 ins. diam., firmly set, projecting 30 ins. above the ground, mkd. 1/4 on the N. face, and is accepted as the best available evidence of the position of the original cor.</p> <p>At the cor. point</p> <p>Set a stainless steel post, 28 ins. long, 2 1/2 ins. diam., 24 ins. in the ground, with brass cap mkd.</p> <div style="text-align: center;"> <table border="1"> <tr> <td>T20N</td> <td>R28E</td> </tr> <tr> <td>S34</td> <td></td> </tr> <tr> <td>1/4</td> <td>—</td> </tr> <tr> <td>S 3</td> <td></td> </tr> <tr> <td colspan="2">T19N</td> </tr> <tr> <td colspan="2">1988</td> </tr> </table> </div>	T20N	R28E	S34		1/4	—	S 3		T19N		1988	
T20N	R28E												
S34													
1/4	—												
S 3													
T19N													
1988													

BOOK 5449

Dependent Resurvey of the South Boundary
 T. 20 N., R. 28 E., Gila and Salt River Mer., Arizona

CHAINS

from which

A juniper, 6 ins. diam., bears S. 75 3/4° E., 169 lks. dist., mkd. X at breast height and BT at the base.

A juniper, 12 ins. diam., bears S. 71° W., 123 lks. dist., mkd. 1/4 S3 BT.

Deposit a magnet in a 1 x 1 x 2 5/8 in. white colored plastic case beneath the stainless steel post.

Bury the juniper post alongside the stainless steel post.

Set a steel fence post near the cor.

The cor. is located in a fence, bears E. and W.



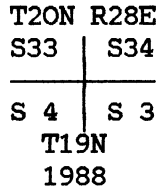
N. 89°56' W., beginning new measurement.

Over rolling land, through scattered juniper, along a fence.

8.70 Top of hill.

41.05 Point for the cor. of secs. 3, 4, 33, and 34, at proportionate dist.; there is no remaining evidence of the original cor.

Set a stainless steel post, 28 ins. long, 2 1/2 ins. diam., 22 ins. in the ground, with brass cap mkd.



Deposit a magnet in a 1 x 1 x 2 5/8 in. white colored plastic case beneath the stainless steel post.

Set a steel fence post near the cor.

The cor. is located 88 lks. E. of a cor. of fences bearing E., S., and NW.

N. 89°56' W., bet. secs. 4 and 33.

Over rolling land, through sage and grasses, along an abandoned fence line.

BOOK 5449

Dependent Resurvey of the South Boundary
T. 20 N., R. 28 E., Gila and Salt River Mer., Arizona

CHAINS	
21.60	Wash, 10 lks. wide, course N. 10° W.
37.10	Intersection of track roads bearing N. 20° E., S. 30° E., and N. 20° W.
41.05	Point for the 1/4 sec. cor. of secs. 4 and 33, at proportionate dist.; there is no remaining evidence of the original cor.
	Set a stainless steel post, 28 ins. long, 2 1/2 ins. diam., 24 ins. in the ground, with brass cap mkd.
	T20N R28E S33 1/4 — S 4 T19N 1988
	Deposit a magnet in a 1 x 1 x 2 5/8 in. white colored plastic case beneath the stainless steel post.
	Set a steel fence post near the cor.
82.10	The cor. of secs. 4, 5, 32, and 33, monumented with a juniper post, 30 ins. long, 4 ins. diam., firmly set, projecting 12 ins. above the ground, mkd. with IA on the N., 4 grooves on the E., and 2 grooves on the W. faces, and is accepted as the best available evidence of the position of the original cor.
	At the cor. point
	Set a stainless steel post, 28 ins. long, 2 1/2 ins. diam., 24 ins. in the ground, with brass cap mkd.
	T20N R28E S32 S33 ———— S 5 S 4 T19N 1988
	Deposit a magnet in a 1 x 1 x 2 5/8 in. white colored plastic case beneath the stainless steel post.
	Bury the juniper post alongside the stainless steel post.
	Set a steel fence post near the cor.
	The cor. is located in an abandoned fence line, bears E. and W.

BOOK 5449

Dependent Resurvey of the South Boundary
T. 20 N., R. 28 E., Gila and Salt River Mer., Arizona

CHAINS	
	N. 89°50' W., bet. secs. 5 and 32.
	Over rolling land, through sage and grass.
40.07	Point for the 1/4 sec. cor. of secs. 5 and 32, at proportionate dist.; there is no remaining evidence of the original cor.
	Set a stainless steel post, 28 ins. long, 2 1/2 ins. diam., 24 ins. in the ground, with brass cap mkd.
	<p style="text-align: center;">T20N R28E S32 1/4 — S 5 T19N 1988</p>
	Deposit a magnet in a 1 x 1 x 2 5/8 in. white colored plastic case beneath the stainless steel post.
	Set a steel fence post near the cor.
46.80	Track road, bears S. 30° E. and N. 30° W.
80.14	The cor. of secs. 5, 6, 31, and 32, monumented with a juniper post, 24 ins. long, 4 ins. diam., firmly set, projecting 10 ins. above the ground, and is accepted as the best available evidence of the position of the original cor.
	At the cor. point.
	Set a stainless steel post, 28 ins. long, 2 1/2 ins. diam., 24 ins. in the ground, with brass cap mkd.
	<p style="text-align: center;">T20N R28E S31 S32 — — S 6 S 5 T19N 1988</p>
	Deposit a magnet in a 1 x 1 x 2 5/8 in. white colored plastic case beneath the stainless steel post.
	Bury the juniper post alongside the stainless steel post.
	Set a steel fence post near the cor.
	The cor. is located in a new fence, bears N. and S.

Dependent Resurvey of the South Boundary
T. 20 N., R. 28 E., Gila and Salt River Mer., Arizona

CHAINS															
41.06	<p>N. 89°54' W., bet. secs. 6 and 31.</p> <p>Over rolling land with sage and grasses.</p> <p>Point for the 1/4 sec. cor. of secs. 6 and 31, at proportionate dist.; there is no remaining evidence of the original cor.</p> <p>Set a stainless steel post, 28 ins. long, 2 1/2 ins. diam., 24 ins. in the ground, with brass cap mkd.</p> <div style="text-align: center; margin: 10px 0;"> <p>T20N R19E</p> <p>S31</p> <p>1/4 —</p> <p>S 6</p> <p>T19N</p> <p>1988</p> </div> <p>Deposit a magnet in a 1 x 1 x 2 5/8 in. white colored plastic case beneath the stainless steel post.</p> <p>Set a steel fence post near the cor.</p>														
79.11	<p>The cor. of Tps. 19 and 20 N., Rs. 27 and 28 E., at proportionate dist.; there is no remaining evidence of the original cor.</p> <p>Set a stainless steel post, 28 ins. long, 2 1/2 ins. diam., 27 ins. in the ground, with brass cap mkd.</p> <div style="text-align: center; margin: 10px 0;"> <table style="margin: auto; border-collapse: collapse;"> <tr> <td colspan="2" style="text-align: center;">T20N</td> </tr> <tr> <td style="text-align: center;">R27E</td> <td style="text-align: center;">R28E</td> </tr> <tr> <td style="text-align: center;">S36</td> <td style="text-align: center;">S31</td> </tr> <tr> <td colspan="2" style="text-align: center;">—</td> </tr> <tr> <td style="text-align: center;">S 1</td> <td style="text-align: center;">S 6</td> </tr> <tr> <td colspan="2" style="text-align: center;">T19N</td> </tr> <tr> <td colspan="2" style="text-align: center;">1992</td> </tr> </table> </div> <p>Deposit a magnet in a 1 x 1 x 2 5/8 in. white colored plastic case beneath the stainless steel post.</p> <p>Set a steel fence post near the cor.</p> <p>The cor. is located 194 lks. W. of a fence, bears N. and S.</p> <p>From this cor., the 1/4 sec. cor. of secs. 1 and 6, T. 19 N., Rs. 27 and 28 E., monumented with a squared juniper post, 28 ins. long, 3 ins. diam., lying loose on the ground, bears S. 2°41' W., 40.29 chs. dist.</p> <p>At the cor. point.</p>	T20N		R27E	R28E	S36	S31	—		S 1	S 6	T19N		1992	
T20N															
R27E	R28E														
S36	S31														
—															
S 1	S 6														
T19N															
1992															

BOOK 5449

Dependent Resurvey of the South Boundary
T. 20 N., R. 28 E., Gila and Salt River Mer., Arizona

CHAINS

Set a stainless steel post, 28 ins. long, 2 1/2 ins. diam.,
27 ins. in the ground, with brass cap mkd.

T19N
R27E R28E
1/4
S 1 | S 6
1992

Deposit a magnet in a 1 x 1 x 2 5/8 in. white colored plastic
case beneath the stainless steel post.

Bury the original post alongside the stainless steel post.

Set a steel fence post near the cor.

From this same cor., the 1/4 sec. cor. of secs. 1 and 36, Tps. 19
and 20 N., R. 27 E., monumented with a crooked juniper post,
30 ins. long, 3 ins. diam., lying loose on the ground, bears
N. 89°13' W., 41.06 chs. dist.

At the cor. point.

Set a stainless steel post, 28 ins. long, 2 1/2 ins. diam.,
24 ins. in the ground, with brass cap mkd.

T20N R27E
S36
1/4 —
S 1
T19N
1988

from which

A juniper, 6 ins. diam., bears N. 58 3/4° E., 310 lks.
dist., mkd. 1/4 S36 BT.

Deposit a magnet in a 1 x 1 x 2 5/8 in. white colored plastic
case beneath the stainless steel post.

Bury the original post alongside the stainless steel post.

Set a steel fence post near the cor.

BOOK 5449

Dependent Resurvey of the West Boundary
T. 20 N., R. 28 E., Gila and Salt River Mer., Arizona

CHAINS	
	<p style="text-align: center;">Restoring the Retracement Executed by William Strover, U.S. Surveyor, in 1910</p> <hr style="width: 20%; margin: auto;"/> <p>From the cor. of Tps. 19 and 20 N., Rs. 27 and 28 E., hereinbefore described.</p> <p>N. 1°22 E., bet. secs. 31 and 36.</p> <p>Over rolling land, through sage and grass.</p> <p>40.03 Point for the 1/4 sec. cor. of secs. 31 and 36, at proportionate dist.; there is no remaining evidence of the original cor.</p> <p>Set a stainless steel post, 28 ins. long, 2 1/2 ins. diam., 24 ins. in the ground, with brass cap mkd.</p> <p style="text-align: center;">T20N R27E R28E 1/4 S36 S31 1992</p> <p>Deposit a magnet in a 1 x 1 x 2 5/8 in. white colored plastic case beneath the stainless steel post.</p> <p>Set a steel fence post near the cor.</p> <p>80.06 The cor. of secs. 25, 30, 31 and 36, monumented with the decayed remnants of a limestone, 9 x 5 x 4 ins., 4 ins. below the surface of the ground, with illegible marks on the N. side, and is accepted as the best available evidence of the position of the original cor.</p> <p>At the cor. point</p> <p>Set a stainless steel post, 28 ins. long, 2 1/2 ins. diam., 24 ins. in the ground, with brass cap mkd.</p> <p style="text-align: center;">T20N R27E R28E S25 S30 ----- S36 S31 1988</p> <p>Deposit a magnet in a 1 x 1 x 2 5/8 in. white plastic case beneath the stainless steel post.</p> <p>Bury the limestone alongside the stainless steel post.</p>

Dependent Resurvey of the West Boundary
T. 20 N., R. 28 E., Gila and Salt River Mer., Arizona

CHAINS	
	<p>Set a steel fence post near the cor.</p> <hr/>
	<p>N. 0°03' E., bet. secs. 25 and 30.</p>
	<p>Over rolling land, through sage and grass.</p>
1.27	<p>Barbed wire fence, bears E. and W.</p>
5.80	<p>Track road, bears E. and W.</p>
40.10	<p>The 1/4 sec. cor. of secs. 25 and 30, monumented with the decayed remnants of a limestone, 8 x 6 x 6 ins., 3 ins. below the surface of the ground, and is accepted as the best available evidence of the position of the original cor.</p>
	<p>At the cor. point</p>
	<p>Set a stainless steel post, 28 ins. long, 2 1/2 ins. diam., 24 ins. in the ground, with brass cap mkd.</p>
	<p style="text-align: center;">T20N R27E R28E 1/4 S25 S30 1988</p>
	<p>Deposit a magnet in a 1 x 1 x 2 5/8 in. white colored plastic case beneath the stainless steel post.</p>
	<p>Bury the limestone alongside the stainless steel post.</p>
	<p>Set a steel fence post near the cor.</p> <hr/>
	<p>N. 0°18' E., beginning new measurement.</p>
40.09	<p>Point for the cor. of secs. 19, 24, 25 and 30, at proportionate dist.; there is no remaining evidence of the original cor.</p>
	<p>Set a stainless steel post, 28 ins. long, 2 1/2 ins. diam., 24 ins. in the ground, with brass cap mkd.</p>
	<p style="text-align: center;">T20N R27E R28E S24 S19 ----- S25 S30 1988</p> <p>from which</p>

BOOK 5449

Dependent Resurvey of the West Boundary
T. 20 N., R. 28 E., Gila and Salt River Mer., Arizona

CHAINS	
	<p>A juniper, 14 ins. diam., bears S. 11 1/4° E., 151 lks. dist., mkd. T20N R28E S30 BT.</p> <p>A juniper, 10 ins. diam., bears S. 68 1/2° W., 147 lks. dist., mkd. T20N R27E S25 BT.</p> <p>A juniper, 15 ins. diam., bears N. 16 1/2° W., 405 lks. dist., mkd. T20N R27E S24 BT.</p> <p>Deposit a magnet in a 1 x 1 x 2 5/8 in. white colored plastic case beneath the stainless steel post.</p> <p>Set a steel fence post near the cor.</p> <p>The cor. is located 71 lks. W. of a cor. of fences bearing N. 70° E., S. 5° E. and N. 5° W.</p> <hr/> <p>North, bet. secs. 19 and 24.</p> <p>Over rolling land, through scattered juniper, along a fence.</p>
20.50	Sag, bears NE. and SW.
39.52	Point for a witness point on line bet. secs. 19 and 24.
	Set an aluminum post, 36 ins. long, 3/4 in. diam., 27 ins. in the ground, with aluminum cap mkd.
	<p style="text-align: center;">WP T20N R27E R28E S24 S19 1989</p>
	Set a steel fence post alongside the cor.
	The cor. is located on a ridge, bears N. 70° E. and S. 70° W.
40.96	Point for the 1/4 sec. cor. of secs. 19 and 24, at proportionate dist.; there is no remaining evidence of the original cor.
	Set a stainless steel post, 28 ins. long, 2 1/2 ins. diam., 23 ins. in the ground, with brass cap mkd.
	<p style="text-align: center;">T20N R27E R28E 1/4 S24 S19 1989</p>

BOOK 5449

Dependent Resurvey of the West Boundary
T. 20 N., R. 28 E., Gila and Salt River Mer., Arizona

CHAINS													
	Deposit a magnet in a 1 x 1 x 2 5/8 in. white colored plastic case beneath the stainless steel post.												
	Set a steel fence post near the cor.												
	The cor. is located 97 lks. E. of a fence, bears N. and S.												
57.40	Sag, bears NE. and SW.												
81.92	Point for the cor. of secs. 13, 18, 19 and 24, at proportionate dist.; there is no remaining evidence of the original cor.												
	Set a stainless steel post, 28 ins. long, 2 1/2 ins. diam., 24 ins. in the ground, with brass cap mkd.												
	<table style="margin-left: auto; margin-right: auto;"> <tr><td colspan="2" style="text-align: center;">T20N</td></tr> <tr><td style="text-align: center;">R27E</td><td style="text-align: center;">R28E</td></tr> <tr><td style="text-align: center;">S13</td><td style="text-align: center;">S18</td></tr> <tr><td colspan="2" style="text-align: center;">— —</td></tr> <tr><td style="text-align: center;">S24</td><td style="text-align: center;">S19</td></tr> <tr><td colspan="2" style="text-align: center;">1989</td></tr> </table>	T20N		R27E	R28E	S13	S18	— —		S24	S19	1989	
T20N													
R27E	R28E												
S13	S18												
— —													
S24	S19												
1989													
	from which												
	A juniper, 10 ins. diam., bears S. 29° W., 46 lks. dist., mkd. T20N R27E S24 BT.												
	A juniper, 9 ins. diam., bears N. 8 1/2° W., 137 lks. dist., mkd. T20N R27E S13 BT.												
	Deposit a magnet in a 1 x 1 x 2 5/8 in. white colored plastic case beneath the stainless steel post.												
	Set a steel fence post near the cor.												
	The cor. is located 4 lks. W. of a fence, bears N. and S.												
	From this cor., an open ended iron pipe, 7/8 in. diam., firmly set, projecting 1 in. above ground, with tag marked PE 3031, bears N. 83°18' E., 21 lks. dist., set in 1973 by John G. Cable PE 3031, as per survey map, book 5, page 47, filed at the Apache County Courthouse in St. Johns, AZ, was reestablished using improper procedures and is not utilized in the course of this resurvey.												
	North, bet. secs. 13 and 18.												
	Over rolling land through scattered juniper, along a fence.												
18.07	Point for a witness point on line bet. secs. 13 and 18.												

BOOK 5449

Dependent Resurvey of the West Boundary
T. 20 N., R. 28 E., Gila and Salt River Mer., Arizona

CHAINS	
	<p>Set an aluminum post, 36 ins. long, 3/4 in. diam., 33 ins. in the ground, with aluminum cap mkd.</p> <p style="text-align: center;">WP T20N R27E R28E S13 S18 1989</p> <p>Set a steel fence post alongside the cor.</p> <p>The cor. is located on a ridge, bears E. and W., and under a fence, bears N. and S.</p>
34.59	<p>Point for a witness point on line bet. secs. 13 and 18.</p> <p>Set an aluminum post, 36 ins. long, 3/4 in. diam., 30 ins. in the ground, with aluminum cap mkd.</p> <p style="text-align: center;">WP T20N R27E R28E S13 S18 1989</p> <p>Set a steel fence post alongside the cor.</p> <p>The cor. is located on a ridge, bears E. and W., and 3 lks. W. of a fence, bears N. and S.</p>
40.96	<p>The 1/4 sec. cor. of secs. 13 and 18, monumented with a juniper post 3 ins. square, 30 ins. long, firmly set, projecting 4 ins. above the ground, and is accepted as the best available evidence of the position of the original cor.</p> <p>At the cor. point</p> <p>Set a stainless steel post, 28 ins. long, 2 1/2 ins. diam., 24 ins. in the ground, with brass cap mkd.</p> <p style="text-align: center;">T20N R27E R28E 1/4 S13 S18 1989</p> <p>Deposit a magnet in a 1 x 1 x 2 5/8 in. white colored plastic case beneath the stainless steel post.</p> <p>Bury the juniper post alongside the stainless steel post.</p>

BOOK 5449

Dependent Resurvey of the West Boundary
T. 20 N., R. 28 E., Gila and Salt River Mer., Arizona

CHAINS	
	Set a steel fence post near the cor.
	The cor. is located 10 lks. E. of a fence, bears N. and S., and 14 lks. W. of a track road, bears N. and S.
	<hr style="width: 20%; margin: 0 auto;"/> N. 0°04' E., beginning new measurement.
11.00	Wash 30 lks. wide, 10 ft. deep, course W.
32.25	Point for a witness point on line bet. secs. 13 and 18.
	Set an aluminum post, 36 ins. long, 3/4 in. diam., 30 ins. in the ground, with aluminum cap mkd.
	WP T20N R27E R28E S13 S18 1989
	Set a steel fence post alongside the cor.
	The cor. is located on a ridge, bears N. 70° E. and S. 70° W., 2 lks. E. of a fence, bears N. and S., and 18 lks. W. of a track road, bears N. and S.
40.94	Point for the cor. of secs. 7, 12, 13 and 18, at proportionate dist.; there is no remaining evidence of the original cor.
	Set a stainless steel post, 28 ins. long, 2 1/2 ins. diam., 23 ins. in the ground, with brass cap mkd.
	T20N R27E R28E S12 S 7 ----- S13 S18 1989
	Deposit a magnet in a 1 x 1 x 2 5/8 in. white colored plastic case beneath the stainless steel post.
	Set a steel fence post near the cor.

BOOK 5449

Dependent Resurvey of the West Boundary
T. 20 N., R. 28 E., Gila and Salt River Mer., Arizona

CHAINS	
	<p>From this cor., an open ended iron pipe, 1 in. diam., firmly set, projecting 4 ins. above ground, located in a cor. of fences bearing N., E., and S., bears N. 20° E., 6 lks. dist., set in 1973 by John G. Cable PE. 3031, as per survey map, book 5, page 47, filed at the Apache County Courthouse in St. Johns, AZ, was reestablished using improper procedures and is not utilized in the course of this resurvey.</p> <hr/> <p>N. 0°04' E., bet. secs. 7 and 12.</p> <p>Over rolling land, through scattered juniper, along a fence.</p> <p>23.00 Abandoned track road, bears N. 30° E. and S. 30° W.</p> <p>37.80 Wash, 20 lks. wide, 5 ft. deep, course W.</p> <p>40.94 Point for the 1/4 sec. cor. of secs. 7 and 12, at proportionate dist.; there is no remaining evidence of the original cor.</p> <p>Set a stainless steel post, 28 ins. long, 2 1/2 ins. diam., 25 ins. in the ground, with brass cap mkd.</p> <p style="text-align: center;">T20N R27E R28E 1/4 S12 S 7 1989</p> <p>Deposit a magnet in a 1 x 1 x 2 5/8 in. white colored plastic case beneath the stainless steel post.</p> <p>Set a steel fence post near the cor.</p> <p>The cor. is located 10 lks. E. of a fence, bears N. and S.</p> <p>45.70 Wash, 10 lks. wide, 2 ft. deep, drains S. 25° W.</p> <p>81.88 The cor. of secs. 1, 6, 7 and 12, monumented with the 1910 sandstone, 14 x 11 x 10 ins., firmly set projecting 8 ins. above the ground, mkd. with 1 groove on the N., and 5 grooves on the S. faces.</p> <p>At the cor. point</p> <p>Set a stainless steel post, 28 ins. long, 2 1/2 ins. diam., 24 ins. in the ground, with brass cap mkd.</p>

Dependent Resurvey of the West Boundary
T. 20 N., R. 28 E., Gila and Salt River Mer., Arizona

CHAINS

T20N	
R27E	R28E
S 1	S 6
1988	
S12	S 7

from which the 1910 bearing trees

A juniper, 12 ins. diam., bears N. 62 1/4° E., 90 lks. dist., mkd. T20N R28E S6 BT (Record: N. 64°53' E., 92 lks.).

A juniper, 10 ins. diam., bears S. 29 3/4° E., 156 lks. dist., mkd. T20N R28E S7 BT (Record: S. 29°36' E., 157 1/2 lks.).

A juniper, 10 ins. diam., bears S. 26 1/4° W., 143 lks. dist., mkd. T20N R27E S12 BT (Record: S. 26°27' W., 145 lks.).

A juniper, 6 ins. diam., bears N. 52 1/2° W., 160 lks. dist., mkd. T20N R27E S1 BT (Record: N. 52°06' W., 160 1/2 lks.).

Deposit a magnet in a 1 x 1 x 2 5/8 in. white colored plastic case beneath the stainless steel post.

Bury the 1910 sandstone alongside the stainless steel post.

Set a steel fence post near the cor.

The cor. is located 53 lks. E. of a fence, bears N. and S.

N. 0°06' W., bet. secs. 1 and 6.

Over rolling land, through scattered juniper, along a fence.

29.40 Ridge, bears NE. and SW.

40.97 Point for the 1/4 sec. cor. of secs. 1 and 6, at proportionate dist.; there is no remaining evidence of the position of the 1910 cor.

Set a stainless steel post, 28 ins. long, 2 1/2 ins. diam., 24 ins. in the ground, with brass cap mkd.

BOOK 5449

Dependent Resurvey of the West Boundary
T. 20 N., R. 28 E., Gila and Salt River Mer., Arizona

CHAINS	
	<p style="text-align: center;">T20N R27E R28E 1/4 S 1 S 6 1989</p>
	<p>Deposit a magnet in a 1 x 1 x 2 5/8 in. white colored plastic case beneath the stainless steel post.</p>
	<p>Set a steel fence post near the cor.</p>
	<p>The cor. is located 5 lks. E. of a fence, bears N. and S., and 11 lks. W. of a track road, bears N. and S.</p>
	<p>From this cor. point, the 1910 sandstone, 11 x 11 x 7 ins., mkd. 1/4 on top, bears S. 4°53' E., 83 lks. dist., was found disturbed laying loose on the surface of the ground, under a fence. Remove the 1910 sandstone from the disturbed position and bury it alongside the stainless steel post.</p>
55.00	<p>Sag, bears NE. and SW.</p>
63.60	<p>Ridge, bears NE. and SW.</p>
84.45	<p>Intersect the Fifth Standard Parallel North.</p>
	<p>Point for the closing cor. of T. 20 N., Rs. 27 and 28 E.</p>
	<p>Set a stainless steel post, 28 ins. long, 2 1/2 ins. diam., 25 ins. in the ground, with brass cap mkd.</p>
	<p style="text-align: center;">T21N R28E S31 ----- S 1 S 6 R27E R28E T20N CC 1989</p>
	<p>Deposit a magnet in a 1 x 1 x 2 5/8 in. white colored plastic case beneath the stainless steel post.</p>
	<p>Set a steel fence post alongside the cor.</p>

BOOK 5449

Dependent Resurvey of the West Boundary
T. 20 N., R. 28 E., Gila and Salt River Mer., Arizona

CHAINS	
	<p>From this cor., the 1910 closing cor. of T. 20 N., Rs. 27 and 28 E., bears N. 0°06' W., 26 lks. dist., monumented with a conglomerate stone, 26 x 11 x 9 ins., firmly set, 18 ins. in the ground, mkd. with 6 grooves on the E., CC and 6 grooves on the S., and 6 grooves on the W. faces, located under a cor. of fences bearing E., S., and W. Add the marks AM and bury the stone 4 ins. below the surface of the ground.</p>
	<p>from which the 1910 bearing trees</p>
	<p>A juniper, 12 ins. diam., bears S. 41 3/4° E., 115 lks. dist., mkd. T20N R28E S6 BT (Record: S. 33°45' E., 103 lks.)</p>
	<p>A juniper stump, 20 ins. diam., bears S. 2 1/2° E., 121 lks. dist., with faint scribe marks visible on a remnant lying loose alongside the stump (Record: S. 6°43' W., 123 lks.)</p>
	<p>From this same cor., the stan. 1/4 sec. cor. of sec. 31, T. 21 N., R. 28 E., bears S. 89°43' E., 18.50 chs. dist., monumented with a stainless steel post, 2 1/2 ins. diam., firmly set, projecting 6 ins. above the ground, with brass cap mkd. SC T21N R28E 1/4 S31 1988.</p>
	<p>From this same cor., the stan. cor. of T. 21 N., Rs. 27 and 28 E., bears N. 89°43' W., 21.44 chs. dist., monumented with a stainless steel post, 2 1/2 ins. diam., firmly set, projecting 4 ins. above the ground, with brass cap mkd. SC T21N R27E R28E S36 S31 1988.</p>
	<hr/> <p style="text-align: center;">Dependent Resurvey of a Portion of the Subdivisional Lines T. 20 N., R. 28 E., Gila and Salt River Mer., Arizona</p> <hr/>
	<p style="text-align: center;">Restoring the Survey Executed by W.R. Fitzgerald, U.S. Deputy Surveyor, in 1882</p> <hr/>
	<p>From the cor. of secs. 1, 2, 35 and 36, on the S. bdy. of the Tp., hereinbefore described.</p>
	<p>N. 1°12' W., bet. secs. 35 and 36.</p>
	<p>Over nearly level land, along an abandoned fence line.</p>
8.20	<p>Water pipeline access road, 55 lks. wide, bears E. and W.; ascend.</p>
16.00	<p>Ridge, bears N. 70° E. and S. 70° W.; descend.</p>

BOOK 5449

Dependent Resurvey of a Portion of the Subdivisional Lines
T. 20 N., R. 28 E., Gila and Salt River Mer., Arizona

CHAINS	
26.00	Foot of slope; thence over nearly level land.
31.13	From this point, a rebar of unknown origin, 5/8 in. diam., projecting 2 ins. above the ground, bears W., 1.02 chs. dist., located in a cor. of fences bearing N. 70° E., and S. 35° W.
31.50	Fence, bears N. 70° E. and S. 70° W.; enter developed community.
40.52	Point for the 1/4 sec. cor. of secs. 35 and 36, at proportionate dist.; there is no remaining evidence of the original cor.
	Set a stainless steel post, 28 ins. long, 2 1/2 ins. diam., 24 ins. in the ground, with brass cap mkd.
	T20N R28E 1/4 S35 S36 1989
	Deposit a magnet in a 1 x 1 x 2 5/8 in. white colored plastic case beneath the stainless steel post.
	Set a steel fence post alongside the cor.
42.80	Buried water pipeline, bears N. 15° E. and S. 15° W.
43.85	Gravel road, 27 lks. wide, bears N. 75° E. and NW. into a curve.
44.45	Utility pole line, bears N. 15° E. and S. 15° W.
58.30	From this point, cor. of fences bearing S. 30° W. and N. 70° W., bears W., 6 lks. dist.
61.30	Begin gradual ascent; enter developed community with houses to the E. and W.
71.00	Gravel road, 27 lks. wide, bears N. 60° E. and S. 60° W.; enter scattered juniper.
80.80	Fence, bears E. and W.; leave developed community.
81.04	Point for the cor. of secs. 25, 26, 35 and 36, at proportionate dist.; there is no remaining evidence of the original cor.
	Set a stainless steel post, 28 ins. long, 2 1/2 ins. diam., 25 ins. in the ground, with brass cap mkd.

BOOK 5449

Dependent Resurvey of a Portion of the Subdivisional Lines
T. 20 N., R. 28 E., Gila and Salt River Mer., Arizona

CHAINS

T20N R28E	
S26	S25
S35	S36
1988	

from which

A juniper, 18 ins. diam., bears N. 68° E.,
75 lks. dist., mkd. T20N R28E S25 BT.

A juniper, 9 ins. diam., bears S. 41 3/4° E.,
85 lks. dist., mkd. T20N R28E S36 BT.

A juniper, 13 ins. diam., bears S. 59 1/4° W.,
122 lks. dist., mkd. T20N R28E S35 BT.

Deposit a magnet in a 1 x 1 x 2 5/8 in. white colored plastic case beneath the stainless steel post.

Set a steel fence post alongside the cor.

Cor. is located 3.0 chs. East of a cor. of fences extending N., E., and W., with a faint abandoned fence line extending S.

From this cor. a rebar, 5/8 in. diam., projecting 12 ins. above the ground, with an aluminum cap mkd. PE 6123 23 24 26 25 and a cross, bears S. 88°25' W., 1.795 chs. dist., set in 1977, by Keith Shreeve PE 6123, as per survey map, book 1, page 53, filed at the Apache County Courthouse, in St. Johns, Arizona. Intervening control was discovered during the course of this resurvey, and therefore this monument was not utilized.

From the cor. of secs. 25, 30, 31 and 36, on the E. bdy. of the Tp., hereinbefore described.

N. 89°39' W., bet. secs. 25 and 36.

Over nearly level land.

- | | |
|------|--|
| 0.44 | Right-of-way fence, bears S. 10° E. and N. 10° W. |
| 1.55 | Center line of U.S. Route 666, asphalt surfaced, 40 lks. wide, bears S. 8°16' E. and N. 8°16' W. into a shallow curve to the left. |
| 2.70 | Right-of-way fence, bears S. 5° E. and N. 5° W. |
| 6.20 | Corral fence, bears S. 50° E. and N. 50° W. |

BOOK 5449

Dependent Resurvey of a Portion of the Subdivisional Lines
T. 20 N., R. 28 E., Gila and Salt River Mer., Arizona

CHAINS	
7.20	Southerly support pole of pole structure.
8.45	Corral fence, bears S. 5° E. and N. 5° W.
39.19	Point for the 1/4 sec. cor. of secs. 25 and 36, at proportionate dist.; there is no remaining evidence of the original cor.
	Set a stainless steel post, 28 ins. long, 2 1/2 ins. diam., 22 ins. in the ground, with brass cap mkd.
	T20N R28E S25 1/4 — S36 1988
	from which
	An iron well head, 12 ins. diam., projecting 12 ins. above the ground, bears S. 83° W., 5.69 chs. dist.
	Deposit a magnet in a 1 x 1 x 2 5/8 in. white colored plastic case beneath the stainless steel post.
	Set a steel fence post alongside the cor.
	The cor. is located 50 lks. S. of a fence, bears E. and W.
47.20	Fence, bears N. and S.
56.60	Ascend.
65.00	Fence, bears E. and W.
73.04	Point for a witness point on line bet. secs. 25 and 36.
	Set an aluminum post, 36 ins. long, 3/4 in. diam., 30 ins. in the ground, with aluminum cap mkd.
	WP T20N R28E S25 — S36 1988
	Set a steel fence post alongside the cor.
	The cor. is located on a low ridge, bears NE and SW.
	Enter dense juniper.

BOOK 5449

Dependent Resurvey of a Portion of the Subdivisional Lines
T. 20 N., R. 28 E., Gila and Salt River Mer., Arizona

CHAINS	
78.38	The cor. of secs. 25, 26, 35, and 36.
	<hr/> N. 3°44' W., bet. secs. 25 and 26. Ascend into broken, rolling hills, through dense juniper.
12.86	Point for a witness point on line bet. secs. 25 and 26.
	Set an aluminum post, 36 ins. long, 3/4 in. diam., 25 ins. in the ground, with aluminum cap mkd.
	WP T20N R28E S26 S25 1988
	Set a steel fence post alongside the cor.
	The cor. is located on a ridge, bears N. 50° E. and S. 50° W.
30.69	Point for a witness point on line bet. secs. 25 and 26.
	Set an aluminum post, 36 ins. long, 3/4 in. diam., 24 ins. in the ground, with aluminum cap mkd.
	WP T20N R28E S26 S25 1988
	Set a steel fence post alongside the cor.
	The cor. is located on a ridge, bears NE and SW.
40.60	Point for the 1/4 sec. cor. of secs. 25 and 26, at proportionate dist.; there is no remaining evidence of the original cor.
	Set a stainless steel post, 28 ins. long, 2 1/2 ins. diam., 22 ins. in the ground, with brass cap mkd.
	T20N R28E 1/4 S26 S25 1988
	from which
	A juniper, 11 ins. diam., bears N. 50 1/2° E., 156 lks. dist., mkd. 1/4 S25 BT.

BOOK 5449

Dependent Resurvey of a Portion of the Subdivisional Lines
T. 20 N., R. 28 E., Gila and Salt River Mer., Arizona

CHAINS	
	<p>A juniper, 12 ins. diam., bears S. 66 1/2° W., 104 lks. dist., mkd. 1/4 S26 BT.</p> <p>Deposit a magnet in a 1 x 1 x 2 5/8 in. white colored plastic case beneath the stainless steel post.</p> <p>Set a steel fence post alongside the cor.</p> <p>From this cor. a rebar, 5/8 ins. diam., firmly set, projecting 9 ins. above the ground, with an aluminum cap mkd. PE 6123 1/4 S25, bears N. 87°55' W., 88 lks. dist., set in 1977, by Keith Shreeve PE 6123. The position of this monument was determined at proportionate distance based on Mr. Shreeve's position for the corner of secs. 25, 26, 35, and 36, and therefore is not utilized in the course of this resurvey.</p> <p>The cor. is located in a broad swale.</p>
48.81	<p>Point for a witness point on line bet. secs. 25 and 26.</p> <p>Set an aluminum post, 36 ins. long, 3/4 in. diam., 25 ins. in the ground, with aluminum cap mkd.</p> <p style="text-align: center;">WP T20N R28E S26 S25 1988</p> <p>Set a steel fence post alongside the cor.</p> <p>The cor. is located on a ridge, bears NE and SW.</p>
81.20	<p>The cor. of secs. 23, 24, 25, and 26, monumented with a rebar, 5/8 in. diam., 18 ins. long, firmly set, projecting 8 ins. above the ground, with an aluminum cap mkd. PE 6123 24 25 and a cross, set in 1972, by Keith Shreeve PE 6123, as per townsite map, book 5, page 26, filed at the Apache County Courthouse, in St. Johns, Arizona, and is accepted as the best available evidence of the position of the original cor.</p> <p>At the cor. point</p> <p>Set a stainless steel post, 28 ins. long, 2 1/2 ins. diam., 20 ins. in the ground, with brass cap mkd.</p> <p style="text-align: center;">T20N R28E S23 S24 —+— S26 S25 1988</p>

BOOK 5449

Dependent Resurvey of a Portion of the Subdivisional Lines
T. 20 N., R. 28 E., Gila and Salt River Mer., Arizona

CHAINS	
	<p>from which</p> <p>A juniper, 6 ins. diam., bears N. 38 1/2 ° E., 285 lks. dist., mkd. T20N R28E S24 BT.</p> <p>A juniper, 5 ins. diam., bears S. 62 1/2° E., 210 lks. dist., mkd. X at breast height and BT at the base.</p> <p>A juniper, 10 ins. diam., bears N. 79 3/4° W., 111 lks. dist., mkd. T20N R28E S23 BT.</p> <p>Deposit a magnet in a 1 x 1 x 2 5/8 in. white colored plastic case beneath the stainless steel post.</p> <p>Deposit the rebar inside the stainless steel pipe.</p> <p>Set a steel fence post alongside the cor.</p> <p>The cor. is located in a broad swale.</p> <hr/> <p>From the cor. of secs. 19, 24, 25 and 30, on the E. bdy. of the Tp., hereinbefore described.</p> <p>N. 89°19' W., bet. secs. 24 and 25.</p> <p>Over rolling land, through scattered juniper.</p>
25.40	Right-of-way fence, bears S. 25° E. and N. 25° W.
26.65	Center line of U.S. Route 666, asphalt surfaced, 40 lks. wide, bears S. 25°32' E. and N. 25°32' W.
27.95	Right-of-way fence, bears S. 25° E. and N. 25° W.
29.10	Ridge, bears NE and SW.
40.29	Point for the 1/4 sec. cor. of secs. 24 and 25, at proportionate dist.; there is no remaining evidence of the original cor.
	Set a stainless steel post, 28 ins. long, 2 1/2 ins. diam., 25 ins. in the ground, with brass cap mkd.

BOOK 5449

Dependent Resurvey of a Portion of the Subdivisional Lines
T. 20 N., R. 28 E., Gila and Salt River Mer., Arizona

CHAINS	
	<p style="text-align: center;">T20N R28E S24 1/4 — S25 1989</p>
	<p>Deposit a magnet in a 1 x 1 x 2 5/8 in. white colored plastic case beneath the stainless steel post.</p>
	<p>Set a steel fence post alongside the cor.</p>
	<p>From this cor. a rebar, 5/8 in. diam., firmly set, projecting 4 ins. above the ground, with an aluminum cap mkd. PE 6123 SHREEVE & ASC., bears N. 56°28' W., 83.5 lks. dist., set in 1972, by Keith Shreeve PE 6123, on a dedicated right-of-way line, as per townsite maps, book 5, pages 25 and 26, filed at the Apache County Courthouse, in St. Johns, Arizona.</p>
48.20	<p>Ridge, bears NE and SW.</p>
70.90	<p>Ridge, bears NE and SW.</p>
80.57	<p>The cor. of secs. 23, 24, 25, and 26.</p> <hr/>
	<p>N. 2°30' W., bet. secs. 23 and 24.</p>
	<p>Over rolling land, through scattered juniper.</p>
40.46	<p>The 1/4 sec. cor. of secs. 23 and 24, monumented with a rebar, 18 ins. long, 5/8 in. diam., firmly set, projecting 9 ins. above the ground, with an aluminum cap mkd. PE 6123 1/4 SEC.24, set in 1972, by Keith Shreeve PE 6123, as per townsite map, book 5, page 26, filed at the Apache County Courthouse, in St. Johns, Arizona, and is accepted as the best available evidence of the position of the original corner.</p>
	<p>At the corner point</p>
	<p>Set a stainless steel post, 28 ins. long, 2 1/2 ins. diam., 24 ins. in the ground, with brass cap mkd.</p>
	<p style="text-align: center;">T20N R28E 1/4 S23 S24 1993</p>
	<p>Deposit a magnet in a 1 x 1 x 2 5/8 in. white colored plastic case beneath the stainless steel post.</p>
	<p>Deposit the rebar inside the stainless steel post.</p>

BOOK 5449

Dependent Resurvey of a Portion of the Subdivisional Lines
T. 20 N., R. 28 E., Gila and Salt River Mer., Arizona

CHAINS

Set a steel fence post alongside the cor.

The cor. is located on the W. edge of an old bladed road, 30 lks. wide, bears N. and S.

From this cor., a rebar, 1/2 in. diam., firmly set, projecting 4 ins. above the ground, with an aluminum cap mkd. PE 6123 SHREEVE & ASC., bears N. 61°23' E., 93 lks. dist., set in 1972, by Keith Shreeve PE 6123, on a dedicated right-of-way line, as per townsite maps, book 5, pages 25 and 26, filed at the Apache County Courthouse, in St. Johns, Arizona.

N. 2°31' W., beginning new measurement.

8.00 Ridge, bears NE and SW.

22.80 Ridge, bears NE and SW.

40.47 The cor. of secs. 13, 14, 23 and 24, monumented with a rebar, 5/8 in. diam., firmly set, projecting 5 ins. above the ground, with an aluminum cap mkd. PE 6123 14 13 23 24 and a cross, set in 1972, by Keith Shreeve PE 6123, as per townsite maps, book 5, pages 25 and 26, filed at the Apache County Courthouse, in St. Johns, Arizona, and is accepted as the best available evidence of the position of the original corner.

At the corner point

Set a stainless steel post, 28 ins. long, 2 1/2 ins. diam., 24 ins. in the ground, with brass cap mkd.

T20N R28E	
S14	S13
S23	S24
1993	

Deposit a magnet in a 1 x 1 x 2 5/8 in. white colored plastic case beneath the stainless steel post.

Set a steel fence post alongside the cor.

The cor. is located on the W. edge of an old bladed road, 30 lks. wide, bears N. and S. and on the N. edge of an old bladed road, 30 lks. wide, bears E.

From the cor. of secs. 13, 18, 19 and 24, on the E. bdy. of the Tp., hereinbefore described.

BOOK 5449

Dependent Resurvey of a Portion of the Subdivisional Lines
T. 20 N., R. 28 E., Gila and Salt River Mer., Arizona

CHAINS	
	N. 89°05' W., bet. secs. 13 and 24.
	Over rolling land, through scattered juniper.
3.15	Fence, bears N. 10° E. and S. 10° W.
40.49	Point for the 1/4 sec. cor. of secs. 13 and 24, at proportionate dist.; there is no remaining evidence of the original cor.
	Set a stainless steel post, 28 ins. long, 2 1/2 ins. diam., 24 ins. in the ground, with brass cap mkd.
	<p style="text-align: center;">T20N R28E S13 1/4 — S24 1993</p>
	Deposit a magnet in a 1 x 1 x 2 5/8 in. white colored plastic case beneath the stainless steel post.
	Set a steel fence post alongside the cor.
	The cor. is located 55 lks. N. of a new bladed road, 40 lks. wide, bears E. and W.
60.80	Right-of-way fence, bears S. 25° E. and N. 25° W.
62.35	Center line of U.S. Route 666, asphalt surfaced, 40 lks. wide, bears S. 25°32' E. and N. 25°32' W.
63.60	Right-of-way fence, bears S. 25° E. and N. 25° W.
70.70	Ridge, bears NE and SW.
80.97	The cor. of secs. 13, 14, 23, and 24.
	<hr/> N. 2°31' W., bet. secs. 13 and 14.
	Over rolling land, through scattered juniper.
40.475	The 1/4 sec. cor. of secs. 13 and 14, monumented with a rebar, 5/8 in. diam., firmly set, projecting 7 ins. above the ground, with an aluminum cap mkd. PE 6123 1/4 S13 WEST and a cross, set in 1972, by Keith Shreeve PE 6123, and is accepted as the best available evidence of the position of the original corner.
	At the corner point

BOOK 5449

Dependent Resurvey of a Portion of the Subdivisional Lines
T. 20 N., R. 28 E., Gila and Salt River Mer., Arizona

CHAINS	
	<p>Set a stainless steel post, 28 ins. long, 2 1/2 ins. diam., 26 ins. in the ground, with brass cap mkd.</p>
	<p style="text-align: center;">T20N R28E 1/4 S14 S13 1993</p>
	<p>Deposit a magnet in a 1 x 1 x 2 5/8 in. white colored plastic case beneath the stainless steel post.</p>
	<p>Deposit the rebar inside the stainless steel post.</p>
	<p>Set a steel fence post alongside the cor.</p> <hr style="width: 20%; margin: 10px auto;"/>
	<p>N. 2°29' W., beginning new measurement.</p>
16.50	<p>Right-of-way fence, bears S. 10° E. and N. 10° W.</p>
28.10	<p>Center line of U.S. Route 666, asphalt surfaced, 40 lks. wide, bears S. 9°50' E. and N. 9°50' W.</p>
37.30	<p>Right-of-way fence, bears S. 10° E. and N. 10° W.</p>
40.475	<p>The cor. of secs. 11, 12, 13 and 14, monumented with a rebar, 18 ins. long, 1/2 in. diam., firmly set flush with the ground, with an aluminum cap mkd. PE 6123 11 12 14 13 and a cross, set in 1972, by Keith Shreeve PE 6123, as per townsite map, book 5, page 26, filed at the Apache County Courthouse, in St. Johns, Arizona, and is accepted as the best available evidence of the position of the original cor.</p>
	<p>At the cor. point</p>
	<p>Set a stainless steel post, 28 ins. long, 2 1/2 ins. diam., 23 ins. in the ground, with brass cap mkd.</p>
	<p style="text-align: center;">T20N R28E S11 S12 ----- S14 S13 1989</p>
	<p>Deposit a magnet in a 1 x 1 x 2 5/8 in. white colored plastic case beneath the stainless steel post.</p>
	<p>Deposit the rebar inside the stainless steel post.</p>

BOOK 5449

Dependent Resurvey of a Portion of the Subdivisional Lines
T. 20 N., R. 28 E., Gila and Salt River Mer., Arizona

CHAINS	
	<p>From this cor., a brass disk, 4 ins. diam., mkd. ARIZ HIGHWAY DEPT. ELEV. 1405.28 STA. 2533+00 1948, bears N. 65°35' W., 1.47 chs. dist., firmly set in the easterly concrete lip of a box culvert, 7 x 33 ft., under U.S. Route 666.</p>
	<p>The cor. is located at a cor. of fences bearing E. and N. 20° W.</p> <hr/>
	<p>From the cor. of secs. 7, 12, 13 and 18, on the E. bdy. of the Tp., hereinbefore described.</p>
	<p>N. 88°49' W., bet. secs. 12 and 13.</p>
	<p>Over gently rolling land, through scattered juniper.</p>
0.70	<p>Fence, bears N. 10° E. and S. 10° W.; thence along a new fence, bears E. and W.</p>
5.46	<p>From this point, a rebar, 5/8 in. diam., firmly set, projecting 6 ins. above the ground, bears N., 0.5 lk. dist., set in 1972, by Keith Shreeve PE 6123, for a property cor., as per townsite map, book 5, page 25, filed at the Apache County Courthouse, in St. Johns, Arizona, located under a fence, bears E. and W.</p>
40.70	<p>Point for the 1/4 sec. cor. of secs. 12 and 13, at proportionate dist.; there is no remaining evidence of the original cor.</p>
	<p>Set a stainless steel post, 28 ins. long, 2 1/2 ins. diam., 22 ins. in the ground, with brass cap mkd.</p>
	<p style="text-align: center;">T20N R28E S12 1/4 — S13 1989</p>
	<p>Deposit a magnet in a 1 x 1 x 2 5/8 in. white colored plastic case beneath the stainless steel post.</p>
	<p>Set a steel fence post alongside the cor.</p>
	<p>The cor. is located 7 lks. S. of a new fence, bears E. and W.</p>
43.17	<p>From this point, a rebar of unknown origin, 1/2 in. diam., firmly set, projecting 4 ins above the ground, bears N., 7.5 lks. dist., located under the same fence, bears E. and W.</p>
81.39	<p>The cor. of secs. 11, 12, 13, and 14.</p> <hr/>
	<p>N. 0°25' E., bet. secs. 11 and 12.</p>

BOOK 5449

Dependent Resurvey of a Portion of the Subdivisional Lines
T. 20 N., R. 28 E., Gila and Salt River Mer., Arizona

CHAINS	
	Over rolling land, through scattered juniper.
18.70	Ridge, bears NE and SW.
29.70	Ridge, bears NE and SW.
40.45	<p>Point for the 1/4 sec. cor. of secs. 11 and 12, at proportionate dist.; there is no remaining evidence of the original cor.</p> <p>Set a stainless steel post, 28 ins. long, 2 1/2 ins. diam., 23 ins. in the ground, with brass cap mkd.</p> <p style="text-align: center;">T20N R28E 1/4 S11 S12 1989</p> <p>Deposit a magnet in a 1 x 1 x 2 5/8 in. white colored plastic case beneath the stainless steel post.</p> <p>Set a steel fence post alongside the cor.</p>
80.90	<p>Point for the cor. of secs. 1, 2, 11 and 12, at proportionate dist.; there is no remaining evidence of the original cor.</p> <p>Set a stainless steel post, 28 ins. long, 2 1/2 ins. diam., 25 ins. in the ground, with brass cap mkd.</p> <p style="text-align: center;">T20N R28E S 2 S 1 ----- S11 S12 1989</p> <p>Deposit a magnet in a 1 x 1 x 2 5/8 in. white colored plastic case beneath the stainless steel post.</p> <p>Set a steel fence post alongside the cor.</p> <hr/> <p>From the cor. of secs. 1, 6, 7, and 12, on the E. bdy. of the Tp., hereinbefore described.</p> <p>N. 88°33' W., bet. secs. 1 and 12.</p> <p>Over rolling land, through scattered juniper.</p>
2.25	Fence, bears N. and S.
20.20	Ridge, bears NE and SW.

BOOK 5449

Dependent Resurvey of a Portion of the Subdivisional Lines
T. 20 N., R. 28 E., Gila and Salt River Mer., Arizona

CHAINS	
38.84	<p>Point for the 1/4 sec. cor. of secs. 1 and 12, at proportionate dist.; there is no remaining evidence of the original cor.</p> <p>Set a stainless steel post, 28 ins. long, 2 1/2 ins. diam., 24 ins. in the ground, with brass cap mkd.</p> <p style="text-align: center;">T20N R28E S 1 1/4 — S12 1989</p> <p>Deposit a magnet in a 1 x 1 x 2 5/8 in. white colored plastic case beneath the stainless steel post.</p> <p>Set a steel fence post alongside the cor.</p>
48.00	Sag, drains N. 10° E.
67.40	Abandoned road, bears N. 10° E., and S. 10° W.
77.68	The cor. of secs. 1, 2, 11, and 12.
40.61	<hr/> <p>N. 5°16' W., bet. secs. 1 and 2.</p> <p>Over rolling land, through scattered juniper.</p> <p>Point for the 1/4 sec. cor. of secs. 1 and 2, at proportionate dist.; there is no remaining evidence of the original cor.</p> <p>Set a stainless steel post, 28 ins. long, 2 1/2 ins. diam., 22 ins. in the ground, with brass cap mkd.</p> <p style="text-align: center;">T20N R28E 1/4 S 2 S 1 1989</p> <p>Deposit a magnet in a 1 x 1 x 2 5/8 in. white colored plastic case beneath the stainless steel post.</p> <p>Set a steel fence post alongside the cor.</p>
84.10	<p>The closing cor. of secs. 1 and 2, at intersection with the Fifth Standard Parallel North, monumented with a stainless steel post, 2 1/2 ins. diam., firmly set, projecting 16 ins. above the ground, and in a mound of stone, 4 ft. base, to top, with brass cap mkd. T21N R28E S35 S2 S1 T20N R28E CC 1989.</p>

BOOK 5449

Dependent Resurvey of a Portion of the Subdivisional Lines
T. 20 N., R. 28 E., Gila and Salt River Mer., Arizona

CHAINS	
	<p>From this cor., the stan. cor. of secs. 35 and 36, T. 21 N., R 28 E, bears S. 88°34' E., 4.18 chs. dist., monumented with a stainless steel post, 2 1/2 ins. diam., firmly set, projecting 6 ins. above the ground, and in a mound of stone, 3 ft. base, to top, with brass cap mkd. SC T21N R28E S35 S36 1988.</p> <p>From this same cor., the stan. 1/4 sec. cor. of sec. 35, T. 21 N., R. 28 E., bears N. 88°34' W., 38.01 chs. dist., monumented with a stainless steel post, 2 1/2 ins. diam., firmly set, projecting 3 ins. above the ground, with brass cap mkd. SC T21N R28E 1/4 S35 1989.</p> <hr/> <p>From the cor. of secs. 2, 3, 34 and 35, on the S. bdy. of the Tp., hereinbefore described.</p> <p>North, bet. secs. 34 and 35.</p> <p>Over nearly level land.</p>
8.90	Graded road, 12 lks. wide, bears S. 85° E. and N. 85° W.
29.45	Graded road, 12 lks. wide, bears N. 35° E. and S. 35° W.
40.13	<p>Point for the 1/4 sec. cor. of secs. 34 and 35, at proportionate dist.; there is no remaining evidence of the original cor.</p> <p>Set a stainless steel post, 28 ins. long, 2 1/2 ins. diam., 25 ins. in the ground, with brass cap mkd.</p> <p style="text-align: center;">T20N R28E 1/4 S34 S35 1989</p> <p>Deposit a magnet in a 1 x 1 x 2 5/8 in. white colored plastic case beneath the stainless steel post.</p> <p>Set a steel fence post alongside the cor.</p> <p>Thence along an abandoned fence line.</p>
41.20	Buried water pipeline, bears S. 60° E. and N. 75° W.
44.60	Graded road, 20 lks. wide, bears S. 75° E. and N. 75° W.
78.80	Wash, 30 lks. wide, course SW.

BOOK 5449

Dependent Resurvey of a Portion of the Subdivisional Lines
T. 20 N., R. 28 E., Gila and Salt River Mer., Arizona

CHAINS									
80.26	<p>The cor. of secs. 26, 27, 34 and 35, monumented with a juniper post, 50 ins. long, 4 x 4 ins. square, firmly set, projecting 32 ins. above the ground, mkd. with 2 grooves on the E., 1 groove on the S., and IA on the W. faces, and is accepted as the best available evidence of the position of the original cor.</p> <p>At the cor. point</p> <p>Set a stainless steel post, 28 ins. long, 2 1/2 ins. diam., 24 ins. in the ground, with brass cap mkd.</p> <div style="text-align: center;"> <table border="1"> <tr> <td>T20N</td> <td>R28E</td> </tr> <tr> <td>S27</td> <td>S26</td> </tr> <tr> <td>S34</td> <td>S35</td> </tr> <tr> <td colspan="2">1989</td> </tr> </table> </div> <p>Deposit a magnet in a 1 x 1 x 2 5/8 in. white colored plastic case beneath the stainless steel post.</p> <p>Bury the juniper post alongside the stainless steel post.</p> <p>Set a steel fence post alongside the cor.</p> <p>The cor. is located alongside a cor. of abandoned fence lines, bearing N., E., S., and W.</p>	T20N	R28E	S27	S26	S34	S35	1989	
T20N	R28E								
S27	S26								
S34	S35								
1989									
	<p>From the cor. of secs. 25, 26, 35 and 36.</p>								
	<p>S. 89°29' W., bet. secs. 26 and 35.</p>								
	<p>Over rolling land, through scattered juniper, along a fence.</p>								
3.00	<p>Fence, bears N. and S.</p>								
10.60	<p>Low ridge, bears N. and S.</p>								
13.98	<p>From this point, a rebar, 5/8 in. diam., firmly set, projecting 1 in. above the ground, paneled for aerial photography for the Navajo-Hopi Indian Relocation Commission, bears S., 30 lks. dist., located 5 lks. SW. of a cor. of fences bearing E. and S. 20° W.</p>								
17.10	<p>Track road, bears N. and S. 10° E. into a curve; enter an area where juniper trees have been uprooted in an attempt to improve pasture.</p>								
39.25	<p>Point for the 1/4 sec. cor. of secs. 26 and 35, at proportionate dist.; there is no remaining evidence of the original cor.</p>								

BOOK 5449

Dependent Resurvey of a Portion of the Subdivisional Lines
T. 20 N., R. 28 E., Gila and Salt River Mer., Arizona

CHAINS	
	<p>Set a stainless steel post, 28 ins. long, 2 1/2 ins. diam., 23 ins. in the ground, with brass cap mkd.</p> <p style="text-align: center;">T20N R28E S26 1/4 — S35 1989</p> <p>Deposit a magnet in a 1 x 1 x 2 5/8 in. white colored plastic case beneath the stainless steel post.</p> <p>Set a steel fence post alongside the cor.</p>
40.40	Track road, bears N. 25° E. and S. 25° W.
49.00	Low ridge, bears NE and SW.; descend into nearly level land.
78.49	The cor. of secs. 26, 27, 34, and 35.
	<hr/> <p>N. 4°04' W., bet. secs. 26 and 27.</p> <p>Over rolling land, through scattered juniper.</p>
14.95	From this point, a rebar of unknown origin, 1/2 in. diam., firmly set, projecting 2 ins. above the ground, bears W., 2.43 chs. dist.
15.60	Low ridge, bears NE and SW.
30.40	Ridge, bears N. 80° E. and S. 80° W.
40.85	Point for the 1/4 sec. cor. of secs. 26 and 27, at proportionate dist.; there is no remaining evidence of the original cor.
	<p>Set a stainless steel post, 28 ins. long, 2 1/2 ins. diam., 26 ins. in the ground, with brass cap mkd.</p> <p style="text-align: center;">T20N R28E 1/4 S27 S26 1989</p> <p>Deposit a magnet in a 1 x 1 x 2 5/8 in. white colored plastic case beneath the stainless steel post.</p> <p>Set a steel fence post alongside the cor.</p>
81.70	Point for the cor. of secs. 22, 23, 26 and 27, at proportionate dist.; there is no remaining evidence of the original cor.

BOOK 5449

Dependent Resurvey of a Portion of the Subdivisional Lines
T. 20 N., R. 28 E., Gila and Salt River Mer., Arizona

CHAINS	
	<p>Set a stainless steel post, 28 ins. long, 2 1/2 ins. diam., 23 ins. in the ground, with brass cap mkd.</p> <div style="text-align: center;"> <p>T20N R28E S22 S23 ----- S27 S26 1988</p> </div> <p>Deposit a magnet in a 1 x 1 x 2 5/8 in. white colored plastic case beneath the stainless steel post.</p> <p>Set a steel fence post alongside the cor.</p> <p>From this cor., the cor. of secs. 10, 11, 14, and 15, bears N. 1° 53' W., 163.06 chs. dist., hereinafter described.</p> <hr/>
	<p>From the cor. of secs. 23, 24, 25 and 26.</p> <p>S. 89°51' W., bet. secs. 23 and 26.</p> <p>Over rolling land, through scattered juniper.</p>
30.65	<p>Point for a witness point on line bet. secs. 23 and 26.</p> <p>Set an aluminum post, 36 ins. long, 3/4 in. diam., 32 ins. in the ground, with aluminum cap mkd.</p> <div style="text-align: center;"> <p>WP T20N R28E S23 ----- S26 1989</p> </div> <p>Set a steel fence post alongside the cor.</p> <p>The cor. is located on a ridge, bears NE and SW.</p>
39.51	<p>Point for the 1/4 sec. cor. of secs. 23 and 26, at proportionate dist.; there is no remaining evidence of the original cor.</p> <p>Set a stainless steel post, 28 ins. long, 2 1/2 ins. diam., 24 ins. in the ground, with brass cap mkd.</p> <div style="text-align: center;"> <p>T20N R28E S23 1/4 — S26 1988</p> </div>

BOOK 5449

Dependent Resurvey of a Portion of the Subdivisional Lines
T. 20 N., R. 28 E., Gila and Salt River Mer., Arizona

CHAINS	
	<p>Deposit a magnet in a 1 x 1 x 2 5/8 in. white colored plastic case beneath the stainless steel post.</p> <p>Set a steel fence post alongside the cor.</p> <p>The cor. is located 3.50 chs. S. of a fence, bears E. and W.</p>
47.79	<p>Point for a witness point on line bet. secs. 23 and 26.</p> <p>Set an aluminum post, 36 ins. long, 3/4 in. diam., 33 ins. in the ground, with aluminum cap mkd.</p> <p style="text-align: center;">WP T20N R28E S23 ----- S26 1989</p>
79.02	<p>Set a steel fence post alongside the cor.</p> <p>The cor. is located on a ridge, bears NE and SW.</p> <p>The cor. of secs. 22, 23, 26, and 27.</p> <hr/>
	<p>From the cor. of secs. 11, 12, 13 and 14.</p> <p>N. 89°14' W., bet. secs. 11 and 14.</p> <p>Over rolling land, through scattered juniper.</p>
1.50	<p>Center line of U.S. Route 666, asphalt surfaced, 40 lks. wide, bears S. 10°30' E. and N. 10°30' W.</p>
9.66	<p>Center shaft of a windmill, bears S., 1.96 chs. dist.</p>
36.20	<p>Abandoned track road, bears N. 20° E. and S. 20° W.</p>
38.69	<p>Point for the 1/4 sec. cor. of secs. 11 and 14, at proportionate dist.; there is no remaining evidence of the original cor.</p> <p>Set a stainless steel post, 28 ins. long, 2 1/2 ins. diam., 25 ins. in the ground, with brass cap mkd.</p>
	<p style="text-align: center;">T20N R28E S11 1/4 — S14 1989</p>

BOOK 5449

Dependent Resurvey of a Portion of the Subdivisional Lines
T. 20 N., R. 28 E., Gila and Salt River Mer., Arizona

CHAINS									
	<p>Deposit a magnet in a 1 x 1 x 2 5/8 in. white colored plastic case beneath the stainless steel post.</p> <p>Set a steel fence post alongside the cor.</p>								
53.00	Ridge, bears NE and SW.								
77.37	<p>Point for the cor. of secs. 10, 11, 14, and 15, at proportionate distance; there is no remaining evidence of the original cor.</p> <p>Set a stainless steel post, 28 ins. long, 2 1/2 ins. diam., 25 ins. in the ground, with brass cap mkd.</p> <div style="text-align: center;"> <table border="1"> <tr> <td>T20N</td> <td>R28E</td> </tr> <tr> <td>S10</td> <td>S11</td> </tr> <tr> <td>S15</td> <td>S14</td> </tr> <tr> <td colspan="2">1989</td> </tr> </table> </div> <p>Deposit a magnet in a 1 x 1 x 2 5/8 in. white colored plastic case beneath the stainless steel post.</p> <p>Set a steel fence post alongside the cor.</p> <hr/>	T20N	R28E	S10	S11	S15	S14	1989	
T20N	R28E								
S10	S11								
S15	S14								
1989									
	N. 0°32' E., bet. secs. 10 and 11.								
	Over rolling land, through scattered juniper.								
40.745	<p>Point for the 1/4 sec. cor. of secs. 10 and 11, at proportionate dist.; there is no remaining evidence of the original cor.</p> <p>Set a stainless steel post, 28 ins. long, 2 1/2 ins. diam., 24 ins. in the ground, with brass cap mkd.</p> <div style="text-align: center;"> <table border="1"> <tr> <td>T20N</td> <td>R28E</td> </tr> <tr> <td colspan="2">1/4</td> </tr> <tr> <td>S10</td> <td>S11</td> </tr> <tr> <td colspan="2">1989</td> </tr> </table> </div> <p>Deposit a magnet in a 1 x 1 x 2 5/8 in. white colored plastic case beneath the stainless steel post.</p> <p>Set a steel fence post alongside the cor.</p>	T20N	R28E	1/4		S10	S11	1989	
T20N	R28E								
1/4									
S10	S11								
1989									
81.49	<p>Point for the cor. of secs. 2, 3, 10 and 11, at proportionate dist.; there is no remaining evidence of the original cor.</p> <p>Set a stainless steel post, 28 ins. long, 2 1/2 ins. diam., 22 ins. in the ground, with brass cap mkd.</p>								

BOOK 5449

Dependent Resurvey of a Portion of the Subdivisional Lines
T. 20 N., R. 28 E., Gila and Salt River Mer., Arizona

CHAINS	
	<div style="text-align: center;"> T20N R28E S 3 S 2 ----- S10 S11 1989 </div>
	<p>Deposit a magnet in a 1 x 1 x 2 5/8 in. white colored plastic case beneath the stainless steel post.</p> <p>Set a steel fence post alongside the cor.</p> <hr/>
	<p>From the cor. of secs. 1, 2, 11 and 12.</p> <p>N. 88°48' W., bet. secs. 2 and 11.</p> <p>Over rolling land, through scattered juniper.</p>
14.80	Ridge, bears NE and SW.
16.35	Center line of U.S. Route 666, asphalt surfaced, 40 lks. wide, bears S. 10° E. and N. 10° W.
38.63	<p>Point for the 1/4 sec. cor. of secs. 2 and 11, at proportionate dist.; there is no remaining evidence of the original cor.</p> <p>Set a stainless steel post, 28 ins. long, 2 1/2 ins. diam., 24 ins. in the ground, with brass cap mkd.</p>
	<div style="text-align: center;"> T20N R28E S 2 1/4 — S11 1989 </div> <p>Deposit a magnet in a 1 x 1 x 2 5/8 in. white colored plastic case beneath the stainless steel post.</p> <p>Set a steel fence post alongside the cor.</p>
77.25	<p>The cor. of secs. 2, 3, 10, and 11.</p> <hr/> <p>N. 8°38' W., bet. secs. 2 and 3.</p> <p>Over rolling land, through scattered juniper.</p>
41.21	Point for the 1/4 sec. cor. of secs. 2 and 3, at proportionate dist.; there is no remaining evidence of the original cor.

BOOK 5449

Dependent Resurvey of a Portion of the Subdivisional Lines
T. 20 N., R. 28 E., Gila and Salt River Mer., Arizona

CHAINS	
	<p>Set a stainless steel post, 28 ins. long, 2 1/2 ins. diam., 23 ins. in the ground, with brass cap mkd.</p> <p style="text-align: center;">T20N R28E 1/4 S 3 S 2 1989</p> <p>Deposit a magnet in a 1 x 1 x 2 5/8 in. white colored plastic case beneath the stainless steel post.</p> <p>Set a steel fence post alongside the cor.</p>
85.23	<p>The closing cor. of secs. 2 and 3, at intersection the Fifth Standard Parallel North, monumented with a stainless steel post, 2 1/2 ins. diam., firmly set, 8 ins. below the ground, with brass cap mkd. T21N R28E S34 S3 S2 T20N R28E CC 1989.</p> <p>From this cor., the stan. cor. of secs. 34 and 35, T. 21 N., R 28 E, bears N. 86°10' E., 3.915 chs. dist., monumented with a stainless steel post, 2 1/2 ins. diam., firmly set, projecting 4 ins. above the ground, with brass cap mkd. SC T21N R28E S34 S35 1989.</p> <p>From this same cor., the stan. 1/4 sec. cor. of sec. 34, T. 21 N., R. 28 E., bears S. 86°10' W., 37.815 chs. dist., monumented with a stainless steel post, 2 1/2 ins. diam., firmly set, projecting 4 ins. above the ground, with brass cap mkd. SC T21N R28E 1/4 S34 1987.</p>
40.10	<p>From the cor. of secs. 3, 4, 33 and 34, on the S. bdy. of the Tp., hereinbefore described.</p> <p>N. 0°47' E., bet. secs. 33 and 34.</p> <p>Over nearly level land.</p> <p>Point for the 1/4 sec. cor. of secs. 33 and 34, at proportionate dist.; there is no remaining evidence of the original cor.</p> <p>Set a stainless steel post, 28 ins. long, 2 1/2 ins. diam., 23 ins. in the ground, with brass cap mkd.</p> <p style="text-align: center;">T20N R28E 1/4 S33 S34 1989</p> <p>Deposit a magnet in a 1 x 1 x 2 5/8 in. white colored plastic case beneath the stainless steel post.</p>

Dependent Resurvey of a Portion of the Subdivisional Lines
T. 20 N., R. 28 E., Gila and Salt River Mer., Arizona

CHAINS									
	Set a steel fence post alongside the cor.								
51.70	Graded road, 22 lks. wide, bears S. 75° E. and N. 70° W.								
52.85	Water pipeline access road, 37 lks. wide, bears S. 70° E. and N. 70° W.								
80.20	<p>The cor. of secs. 27, 28, 33 and 34, monumented with a juniper post, 48 ins. long, 4 x 4 ins. square, flush with the ground, with faint scribe marks, with an iron pipe alongside, 48 ins. long, 1 1/2 ins. diam., firmly set, projecting 24 ins. above the ground, and is accepted as the best available evidence of the position of the original corner.</p> <p>At the cor. point</p> <p>Set a stainless steel post, 28 ins. long, 2 1/2 ins. diam., 24 ins. in the ground, with brass cap mkd.</p> <div style="text-align: center;"> <table border="1"> <tr> <td>T20N</td> <td>R28E</td> </tr> <tr> <td>S28</td> <td>S27</td> </tr> <tr> <td>S33</td> <td>S34</td> </tr> <tr> <td colspan="2">1989</td> </tr> </table> </div> <p>Deposit a magnet in a 1 x 1 x 2 5/8 in. white colored plastic case beneath the stainless steel post.</p> <p>Bury the juniper post and the iron pipe alongside the stainless steel post.</p> <p>Set a steel fence post alongside the cor.</p> <hr/> <p>From the cor. of secs. 26, 27, 34 and 35.</p> <p>West, bet. secs. 27 and 34.</p> <p>Over rolling land, through scattered juniper.</p>	T20N	R28E	S28	S27	S33	S34	1989	
T20N	R28E								
S28	S27								
S33	S34								
1989									
27.00	Low ridge, bears NE and SW.								
39.70	Ridge, bears N. 60° E. and S. 60° W.								
40.01	<p>Point for the 1/4 sec. cor. of secs. 27 and 34, at proportionate dist.; there is no remaining evidence of the original cor.</p> <p>Set a stainless steel post, 28 ins. long, 2 1/2 ins. diam., 22 ins. in the ground, with brass cap mkd.</p>								

BOOK 5449

Dependent Resurvey of a Portion of the Subdivisional Lines
T. 20 N., R. 28 E., Gila and Salt River Mer., Arizona

CHAINS	
	<p style="text-align: center;">T20N R28E S27 1/4 — S34 1989</p> <p>Deposit a magnet in a 1 x 1 x 2 5/8 in. white colored plastic case beneath the stainless steel post.</p> <p>Set a steel fence post alongside the cor.</p>
60.00	Wash, course S. 30° W.
80.01	The cor. of secs. 27, 28, 33, and 34.
	<hr/> <p>N. 3°30' W., bet. secs. 27 and 28.</p> <p>Over rolling land, through scattered juniper.</p>
1.70	Ridge, bears NE and SW.
40.545	Point for the 1/4 sec. cor. of secs. 27 and 28, at proportionate dist.; there is no remaining evidence of the original cor.
	Set a stainless steel post, 28 ins. long, 2 1/2 ins. diam., 20 ins. in the ground, with brass cap mkd.
	<p style="text-align: center;">T20N R28E 1/4 S28 S27 1989</p> <p>Deposit a magnet in a 1 x 1 x 2 5/8 in. white colored plastic case beneath the stainless steel post.</p> <p>Set a steel fence post alongside the cor.</p>
45.50	Ridge, bears NE and SW.
81.09	Point for the cor. of secs. 21, 22, 27 and 28, at proportionate dist.; there is no remaining evidence of the original cor.
	Set a stainless steel post, 28 ins. long, 2 1/2 ins. diam., 24 ins. in the ground, with brass cap mkd.
	<p style="text-align: center;">T20N R28E S21 S22 —+— S28 S27 1988</p>

BOOK 5449

Dependent Resurvey of a Portion of the Subdivisional Lines
T. 20 N., R. 28 E., Gila and Salt River Mer., Arizona

CHAINS

from which

A juniper, 12 ins. diam., bears N. 45 3/4° E.,
127 lks. dist., mkd. T20N R28E S22 BT.

A juniper, 10 ins. diam., bears S. 59 3/4° E.,
147 lks. dist., mkd. T20N R28E S27 BT.

A juniper, 8 ins. diam., bears S. 53 1/4° W.,
185 lks. dist., mkd. T20N R28E S28 BT.

Deposit a magnet in a 1 x 1 x 2 5/8 in. white colored plastic
case beneath the stainless steel post.

Set a steel fence post alongside the cor.

From this cor. an iron pipe, 1 in. diam., firmly set, projecting
3 ins. above the ground, with a tag mkd. PE 3031, bears N. 83°00'
E., 3.28 chs. dist., set by John G. Cable PE 3031, date unknown,
established by unknown procedures and is not harmoniously related
to accepted cors., therefore is not utilized in the course of
this resurvey.

From this same cor., the cor. of secs. 15, 16, 21 and 22, bears
N. 1° 27' W., 80.96 chs. dist., hereinafter described.

From the cor. of secs. 22, 23, 26 and 27.

S. 89°38' W., bet. secs. 22 and 27.

Over rolling land, through scattered juniper, along a fence.

39.58 Point for the 1/4 sec. cor. of secs. 22 and 27, at proportionate
dist.; there is no remaining evidence of the original cor.

Set a stainless steel post, 28 ins. long, 2 1/2 ins. diam.,
24 ins. in the ground, with brass cap mkd.

T20N R28E
S22
1/4 —
S27
1988

from which

A juniper, 8 ins. diam., bears N. 71 3/4° E.,
79 lks. dist., mkd. 1/4 S22 BT.

BOOK 5449

Dependent Resurvey of a Portion of the Subdivisional Lines
T. 20 N., R. 28 E., Gila and Salt River Mer., Arizona

CHAINS	
56.82	<p>A juniper, 10 ins. diam., bears S. 37° W., 103 lks. dist., mkd. 1/4 S27 BT.</p> <p>Deposit a magnet in a 1 x 1 x 2 5/8 in. white colored plastic case beneath the stainless steel post.</p> <p>Set a steel fence post alongside the cor.</p> <p>The cor. is located 1.38 chs. S. of a fence, bears E. and W.</p> <p>Point for a witness point on line bet. secs. 22 and 27.</p> <p>Set an aluminum post, 36 ins. long, 3/4 in. diam., 30 ins. in the ground, with aluminum cap mkd.</p> <p style="text-align: center;">WP T20N R28E S22 ----- S27 1988</p>
65.90	<p>Set a steel fence post alongside the cor.</p> <p>The cor. is located on a ridge, bears NE and SW.</p> <p>Ridge, bears N. and S.</p>
75.30	<p>Wash, 18 lks. wide, 5 ft. deep, course SW.</p>
79.16	<p>The cor. of secs. 21, 22, 27, and 28.</p>
	<hr/> <p>From the cor. of secs. 15, 16, 21 and 22, at proportionate dist.; there is no remaining evidence of the original cor.</p> <p>Set a stainless steel post, 28 ins. long, 2 1/2 ins. diam., 22 ins. in the ground, with brass cap mkd.</p> <p style="text-align: center;">T20N R28E S16 S15 ----- S21 S22 1993</p> <p>Deposit a magnet in a 1 x 1 x 2 5/8 in. white colored plastic case beneath the stainless steel post.</p> <p>Set a steel fence post alongside the cor.</p>

BOOK 5449

Dependent Resurvey of a Portion of the Subdivisional Lines
T. 20 N., R. 28 E., Gila and Salt River Mer., Arizona

CHAINS	
	<p>The cor. is located on the S. edge of a track road, bears E. and W.</p>
	<p>From this cor. an iron pipe, 1 in. diam., firmly set, projecting 6 ins. above the ground, with tag mkd. PE 3031, bears N. 86°45' E., 5.04 chs. dist., set by John G. Cable PE 3031, date unknown, established by unknown procedures and is not harmoniously related to accepted cors., therefore is not utilized in the course of this resurvey.</p>
	<p>From this same cor., the cor. of secs. 13, 14, 23 and 24, bears N. 89°46' E., 156.71 chs. dist., hereinbefore described.</p>
	<p>N. 1°13' W., bet. secs. 15 and 16.</p>
	<p>Over rolling land, through scattered juniper.</p>
7.30	<p>Fence, bears E. and W.</p>
30.94	<p>Point for a witness point on line bet. secs. 15 and 16.</p>
	<p>Set an aluminum post, 36 ins. long, 3/4 in. diam., 27 ins. in the ground, with aluminum cap mkd.</p>
	<p style="text-align: center;">WP T20N R28E S16 S15 1993</p>
	<p>Set a steel fence post alongside the cor.</p>
	<p>The cor. is located on a ridge, bears N. 70° E. and S. 60° W.</p>
40.48	<p>Point for the 1/4 sec. cor. of secs. 15 and 16, at proportionate dist.; there is no remaining evidence of the original cor.</p>
	<p>Set a stainless steel post, 28 ins. long, 2 1/2 ins. diam., 24 ins. in the ground, with brass cap mkd.</p>
	<p style="text-align: center;">T20N R28E 1/4 S16 S15 1993</p>
	<p>Deposit a magnet in a 1 x 1 x 2 5/8 in. white colored plastic case beneath the stainless steel post.</p>
	<p>Set a steel fence post alongside the cor.</p>
74.30	<p>Ridge, bears NE and SW.</p>

BOOK 5449

Dependent Resurvey of a Portion of the Subdivisional Lines
T. 20 N., R. 28 E., Gila and Salt River Mer., Arizona

CHAINS																					
80.96	<p>Point for the cor. of secs. 9, 10, 15 and 16, at proportionate dist.; there is no remaining evidence of the original cor.</p> <p>Set a stainless steel post, 28 ins. long, 2 1/2 ins. diam., 23 ins. in the ground, with brass cap mkd.</p> <div style="text-align: center;"> <table border="1"> <tr><td>T20N R28E</td><td></td><td></td><td></td></tr> <tr><td>S 9</td><td> </td><td>S10</td><td></td></tr> <tr><td colspan="4" style="text-align: center;">-----</td></tr> <tr><td>S16</td><td> </td><td>S15</td><td></td></tr> <tr><td colspan="4" style="text-align: center;">1989</td></tr> </table> </div> <p>Deposit a magnet in a 1 x 1 x 2 5/8 in. white colored plastic case beneath the stainless steel post.</p> <p>Set a steel fence post alongside the cor.</p> <p>From this cor. an iron pipe, 3/4 in. diam., flush with the ground, bears N. 52°34' E., 15.10 chs. dist., set in 1961, by Earle L. Slyder LS 4128, for the SE. cor. of sec. 9 and the SE. cor. of Sun Meadow Ranches subdivision, as per townsite map, book 1, page 53, filed at the Apache County Courthouse, in St. Johns, Arizona, established by unknown procedures and is not harmoniously related to accepted cors., therefore is not utilized in the course of this resurvey.</p>	T20N R28E				S 9		S10		-----				S16		S15		1989			
T20N R28E																					
S 9		S10																			

S16		S15																			
1989																					
	<p>From the cor. of secs. 10, 11, 14, and 15.</p> <p>S. 88°49' W., bet. secs. 10 and 15.</p> <p>Over rolling land, through scattered juniper.</p>																				
28.10	Track road, bears S. 5° E. and N. 5° W.																				
34.50	Ridge, bears NE and SW.																				
38.775	<p>Point for the 1/4 sec. cor. of secs. 10 and 15, at proportionate dist.; there is no remaining evidence of the original cor.</p> <p>Set a stainless steel post, 28 ins. long, 2 1/2 ins. diam., 20 ins. in the ground, with brass cap mkd.</p> <div style="text-align: center;"> <table border="1"> <tr><td>T20N R28E</td><td></td><td></td><td></td></tr> <tr><td>S10</td><td></td><td></td><td></td></tr> <tr><td>1/4</td><td>—</td><td></td><td></td></tr> <tr><td>S15</td><td></td><td></td><td></td></tr> <tr><td colspan="4" style="text-align: center;">1989</td></tr> </table> </div> <p>Deposit a magnet in a 1 x 1 x 2 5/8 in. white colored plastic case beneath the stainless steel post.</p>	T20N R28E				S10				1/4	—			S15				1989			
T20N R28E																					
S10																					
1/4	—																				
S15																					
1989																					

BOOK 5449

Dependent Resurvey of a Portion of the Subdivisional Lines
T. 20 N., R. 28 E., Gila and Salt River Mer., Arizona

CHAINS	
	Set a steel fence post alongside the cor.
65.85	Fence, bears N. 5° E. and S. 5° W.
70.90	Track road, bears N. and S.
77.55	The cor. of secs. 9, 10, 15, and 16.
	N. 0°24' E., bet. secs. 9 and 10.
	Over rolling, open land.
8.60	Track road, bears E. and W.
40.47	Point for the 1/4 sec. cor. of secs. 9 and 10, at proportionate dist.; there is no remaining evidence of the original cor.
	Set a stainless steel post, 28 ins. long, 2 1/2 ins. diam., 24 ins. in the ground, with brass cap mkd.
	T20N R28E 1/4 S 9 S10 1989
	from which
	The SW. cor. of a house, 29 x 21 ft., the long side bearing N. 4° W., bears N. 54°05' E., 3.55 chs. dist.
	Deposit a magnet in a 1 x 1 x 2 5/8 in. white colored plastic case beneath the stainless steel post.
	Set a steel fence post alongside the cor.
	The cor. is located 12.57 chs. W. of a fence, bears N. and S.
41.50	Track road, bears N. 85° E. and S. 85° W.
41.60	Utility pole line, bears N. 85° E. and S. 85° W.
51.30	Graded road, 30 lks. wide, bears N. 30° E. and S. 30° W.
80.94	Point for the cor. of secs. 3, 4, 9 and 10, at proportionate dist.; there is no remaining evidence of the original cor.
	Set a stainless steel post, 28 ins. long, 2 1/2 ins. diam., 24 ins. in the ground, with brass cap mkd.

BOOK 5449

Dependent Resurvey of a Portion of the Subdivisional Lines
T. 20 N., R. 28 E., Gila and Salt River Mer., Arizona

CHAINS

T20N R28E	
S 4	S 3

S 9	S10
1988	

from which

The NE cor. of a house, 40 x 24 ft., the long side bearing
N. 58° E., bears S. 52°38' E., 12.09 chs. dist.

Deposit a magnet in a 1 x 1 x 2 5/8 in. white colored plastic
case beneath the stainless steel post.

Set a steel fence post alongside the cor.

From this cor. an iron pipe, 1 in. diam., flush with the ground,
located in a cor. of fences bearing N., S., and W., bears
N. 46°22' E, 15.81 chs. dist., set in 1961, by Earle L. Slyder LS
4128, for the NE cor. of sec. 9 and the NE cor. of Sun Meadow
Ranches subdivision, as per townsite map, book 1, page 53, filed
at the Apache County Courthouse, in St. Johns, Arizona,
established by unknown procedures and is not harmoniously related
to accepted cors., therefore is not utilized in the course of
this resurvey.

From the cor. of secs. 2, 3, 10 and 11.

S. 88°24' W., bet. secs. 3 and 10.

Over rolling land, through scattered juniper.

3.00 Abandoned road, bears NW. and SE.

28.50 Sag, drains NE.

31.30 Abandoned road, bears N. 50° E. and S. 50° W.

38.875 Point for the 1/4 sec. cor. of secs. 3 and 10, at proportionate
dist.; there is no remaining evidence of the original cor.

Set a stainless steel post, 28 ins. long, 2 1/2 ins. diam.,
25 ins. in the ground, with brass cap mkd.

T20N R28E	
S 3	
1/4	---
S10	
1989	

BOOK 5449

Dependent Resurvey of a Portion of the Subdivisional Lines
T. 20 N., R. 28 E., Gila and Salt River Mer., Arizona

CHAINS	
	<p>Deposit a magnet in a 1 x 1 x 2 5/8 in. white colored plastic case beneath the stainless steel post.</p> <p>Set a steel fence post alongside the cor.</p>
59.80	Graded road, 30 lks. wide, bears N. 30° E. and S. 30° W.
66.10	Fence, bears N. and S.
77.75	The cor. of secs. 3, 4, 9, and 10.
	<hr/> <p>N. 11°24' W., bet. secs. 3 and 4.</p> <p>Over rolling land, through scattered juniper.</p>
10.20	Track road, bears E. and W.
10.40	Fence, bears E. and W.
41.28	<p>Point for the 1/4 sec. cor. of secs. 3 and 4, at proportionate dist.; there is no remaining evidence of the original cor.</p> <p>Set a stainless steel post, 28 ins. long, 2 1/2 ins. diam., 24 ins. in the ground, with brass cap mkd.</p>
	<p style="text-align: center;">T20N R28E 1/4 S 4 S 3 1988</p>
	<p>from which</p> <p style="padding-left: 40px;">A juniper, 6 ins. diam., bears N. 6° E., 375 lks. dist., mkd. 1/4 S3 BT.</p> <p style="padding-left: 40px;">A juniper, 8 ins. diam., bears N. 27° W., 124 lks. dist., mkd. 1/4 S4 BT.</p>
	<p>Deposit a magnet in a 1 x 1 x 2 5/8 in. white colored plastic case beneath the stainless steel post.</p> <p>Set a steel fence post alongside the cor.</p>
79.69	<p>Point for a witness point on line bet. secs. 3 and 4.</p> <p>Set an aluminum post, 36 ins. long, 3/4 in. diam., 26 ins. in the ground, with aluminum cap mkd.</p>

BOOK 5449

Dependent Resurvey of a Portion of the Subdivisional Lines
T. 20 N., R. 28 E., Gila and Salt River Mer., Arizona

CHAINS	
	<p style="text-align: center;">WP T20N R28E 1/4 S 4 S 3 1988</p>
	<p>Set a steel fence post alongside the cor.</p>
	<p>The cor. is located on a ridge, bears NE and SW.</p>
82.25	<p>Intersection of track roads, bearing N. 80° E., S. 75° W. and N. 80° W.</p>
85.26	<p>The closing cor. of secs. 3 and 4 at intersection with the Fifth Standard Parallel North, monumented with a stainless steel post, 2 1/2 ins. diam., firmly set, projecting 5 ins. above the ground, with brass cap mkd. T21N R28E S33 S4 S3 T20N R28E CC 1988.</p> <p>From this cor., the stan. cor. of secs. 33 and 34, T. 21 N., R. 28 E., bears S. 89°03' E., 3.67 chs. dist., monumented with a stainless steel post, 2 1/2 ins. diam., firmly set, projecting 3 ins. above the ground, with brass cap mkd. SC T21N R28E S33 S34 1988.</p> <p>From this same cor., the stan. 1/4 sec. cor. of sec. 33, T. 21 N., R. 28 E., bears N. 89°03' W., 36.11 chs. dist., monumented with a stainless steel post, 2 1/2 ins. diam., firmly set, projecting 6 ins. above the ground, with brass cap mkd. SC T21N R28E 1/4 S33 1988.</p>
	<hr/>
	<p>From the cor. of secs. 4, 5, 32 and 33, on the S. bdy. of the Tp., hereinbefore described.</p>
	<p>N. 0°04' E., bet. secs. 32 and 33.</p>
	<p>Over nearly level, open land.</p>
20.07	<p>The S. 1/16 sec. cor. of secs. 32 and 33, monumented with a juniper post, 4 ins. diam., projecting 16 ins. above the ground, mkd. 1/16 IA on the west face, and is accepted as a careful and faithful determination of the position of the cor.</p> <p>At the cor. point</p> <p>Set a stainless steel post, 28 ins. long, 2 1/2 ins. diam., 24 ins. in the ground, with brass cap mkd.</p>

BOOK 5449

Dependent Resurvey of a Portion of the Subdivisional Lines
T. 20 N., R. 28 E., Gila and Salt River Mer., Arizona

CHAINS	
	<p style="text-align: center;">T20N R28E S 1/16 S32 S33 1989</p> <p>Deposit a magnet in a 1 x 1 x 2 5/8 in. white colored plastic case beneath the stainless steel post.</p> <p>Bury the juniper post alongside the stainless steel post.</p> <p>Set a steel fence post alongside the cor.</p> <hr style="width: 20%; margin: 10px auto;"/> <p>North, beginning new measurement.</p>
20.07	<p>Point for the 1/4 sec. cor. of secs. 32 and 33, at proportionate dist.; there is no remaining evidence of the original cor.</p> <p>Set a stainless steel post, 28 ins. long, 2 1/2 ins. diam., 22 ins. in the ground, with brass cap mkd.</p>
	<p style="text-align: center;">T20N R28E 1/4 S32 S33 1989</p> <p>Deposit a magnet in a 1 x 1 x 2 5/8 in. white colored plastic case beneath the stainless steel post.</p> <p>Set a steel fence post alongside the cor.</p>
60.21	<p>The cor. of secs. 28, 29, 32 and 33, monumented with a juniper post, 30 ins. long, 4 ins. diam., firmly set, projecting 10 ins. above the ground, mkd. with 4 grooves on the E. face, and is accepted as the best available evidence of the position of the original cor.</p> <p>Set a stainless steel post, 28 ins. long, 2 1/2 ins. diam., 24 ins. in the ground, with brass cap mkd.</p>
	<p style="text-align: center;">T20N R28E S29 S28 —+— S32 S33 1988</p> <p>Deposit a magnet in a 1 x 1 x 2 5/8 in. white colored plastic case beneath the stainless steel post.</p> <p>Bury the juniper post alongside the stainless steel post.</p>

BOOK 5449

Dependent Resurvey of a Portion of the Subdivisional Lines
T. 20 N., R. 28 E., Gila and Salt River Mer., Arizona

CHAINS	
	<p>Set a steel fence post alongside the cor.</p> <hr/> <p>From the cor. of secs. 27, 28, 33 and 34.</p> <p>N. 89°53' W., bet. secs. 28 and 33.</p> <p>Over rolling land, through an area where juniper trees have been uprooted in an attempt to improve pasture.</p>
17.80	Ridge, bears N. and S.
41.58	<p>Point for the 1/4 sec. cor. of secs. 28 and 33, at proportionate dist.; there is no remaining evidence of the original cor.</p> <p>Set a stainless steel post, 28 ins. long, 2 1/2 ins. diam., 23 ins. in the ground, with brass cap mkd.</p> <p style="text-align: center;">T20N R28E S28 1/4 — S33 1989</p> <p>Deposit a magnet in a 1 x 1 x 2 5/8 in. white colored plastic case beneath the stainless steel post.</p> <p>Set a steel fence post alongside the cor.</p>
51.20	Graded road, 18 lks. wide, bears S. 60° E. and N. 85° W.
52.30	Cattle guard in a fence, bearing N. 10° E. and S. 15° W.
57.00	Same road, 18 lks. wide, bears N. 85° E. and S. 85° W.
64.85	Same road, 32 lks. wide, bears S. 60° E. and N. 60° W.
83.16	<p>The cor. of secs. 28, 29, 32, and 33.</p> <hr/> <p>N. 0°26' W., bet. secs. 28 and 29.</p> <p>Over rolling land, through scattered juniper.</p>
0.20	Track road, bears E. and W.
0.40	Buried water pipeline, bears E. and W.
40.54	Point for the 1/4 sec. cor. of secs. 28 and 29, at proportionate dist.; there is no remaining evidence of the original cor.

BOOK 5449

Dependent Resurvey of a Portion of the Subdivisional Lines
T. 20 N., R. 28 E., Gila and Salt River Mer., Arizona

CHAINS

Set a stainless steel post, 28 ins. long, 2 1/2 ins. diam.,
24 ins. in the ground, with brass cap mkd.

T20N R28E
1/4
S29 | S28
1989

Deposit a magnet in a 1 x 1 x 2 5/8 in. white colored plastic
case beneath the stainless steel post.

Set a steel fence post alongside the cor.

80.30 Fence, bears E. and W.

81.08 Point for the cor. of secs. 20, 21, 28 and 29, at proportionate
dist.; there is no remaining evidence of the original cor.

Set a stainless steel post, 28 ins. long, 2 1/2 ins. diam.,
24 ins. in the ground, with brass cap mkd.

T20N R28E
S20 | S21

S29 | S28
1988

from which

A juniper, 11 ins. diam., bears S. 76 1/2° E.,
307 lks. dist., mkd. T20N R28E S28 BT.

A juniper, 4 ins. diam., bears S. 14 1/4° W.,
57 lks. dist., mkd. T20N R28E S29 BT.

Deposit a magnet in a 1 x 1 x 2 5/8 in. white colored plastic
case beneath the stainless steel post.

Set a steel fence post alongside the cor.

From this cor. an iron pipe, 1 in. diam., projecting 4 ins. above
the ground, with a tag mkd. PE 3031, bears S. 60°08' E., 62 lks.
dist., set by John G. Cable PE 3031, date unknown, established
using improper procedures, and is not utilized in the course of
this resurvey.

From this same cor., the cor. of secs. 16, 17, 20 and 21, bears
N. 1°19' W., 81.10 chs. dist., hereinafter described.

From the cor. of secs. 21, 22, 27 and 28.

Dependent Resurvey of a Portion of the Subdivisional Lines
 T. 20 N., R. 28 E., Gila and Salt River Mer., Arizona

CHAINS	
	<p>N. 89°46' W., bet. secs. 21 and 28.</p> <p>Over rolling land, through scattered juniper, along a fence, bears E. and W.</p>
13.54	<p>Point for a witness point on line bet. secs. 21 and 28.</p>
	<p>Set an aluminum post, 36 ins. long, 3/4 in. diam., 30 ins. in the ground, with aluminum cap mkd.</p>
	<p style="text-align: center;">WP T20N R28E S21 <hr style="width: 10%; margin: 0 auto;"/> S28 1989</p>
	<p>Set a steel fence post alongside the cor.</p>
	<p>The cor. is located on a ridge, bears N. and S., and 7 lks. N. of a fence, bears E. and W.</p>
14.62	<p>A rebar, 1/2 in. diam., firmly set, projecting 2 ins. above the ground, with tag mkd. LS 7334, bears N., 25 lks. dist., set in 1973, by Troy Baldwin LS 7334, partner of Robert S. Shaw LS 5570, as per survey map, book 15, page 9, filed at the Apache County Courthouse, in St. Johns, Arizona, for a roadway and utility easement cor., on line bet. cors. set by John G. Cable PE 3031, using improper procedures, and is not utilized in the course of this resurvey.</p>
32.44	<p>A rebar, 1/2 in. diam., firmly set, projecting 2 ins. above the ground, with tag mkd. LS 7334, bears N., 10 lks. dist., set in 1973, by Troy Baldwin LS 7334, partner of Robert S. Shaw LS 5570, as per survey map, book 15, page 9, filed at the Apache County Courthouse, in St. Johns, Arizona, for a roadway and utility easement cor., on line bet. cors. set by John G. Cable PE 3031, using improper procedures, and is not utilized in the course of this resurvey.</p>
39.41	<p>Point for the 1/4 sec. cor. of secs. 21 and 28, at proportionate dist.; there is no remaining evidence of the original cor.</p>
	<p>Set a stainless steel post, 28 ins. long, 2 1/2 ins. diam., 22 ins. in the ground, with brass cap mkd.</p>
	<p style="text-align: center;">T20N R28E S21 1/4 — S28 1989</p>

BOOK 5449

Dependent Resurvey of a Portion of the Subdivisional Lines
T. 20 N., R. 28 E., Gila and Salt River Mer., Arizona

CHAINS	
	Deposit a magnet in a 1 x 1 x 2 5/8 in. white colored plastic case beneath the stainless steel post.
	Set a steel fence post alongside the cor.
	The cor. is located 37 lks. N. of a fence, bears E. and W.
45.93	Fence, bears N. and S.; a cor. of fences bearing N., E. and W., bears S., 44 lks. dist.
48.69	A cor. of fences bearing E., S. and W., bears S., 48 lks. dist.
50.86	A rebar, 1/2 in. diam., firmly set, projecting 1 in. above the ground, with tag mkd. LS 7334, bears S., 10 lks. dist., set in 1973, by Troy Baldwin LS 7334, partner of Robert S. Shaw LS 5570, as per survey map, book 15, page 9, filed at the Apache County Courthouse, in St. Johns, Arizona, for a roadway and utility easement cor., on line bet. cors. set by John G. Cable PE 3031, using improper procedures, and is not utilized in the course of this resurvey.
55.25	Wash, 1 ch. wide, course S. 40° W.
68.84	A rebar, 1/2 in. diam., firmly set, projecting 3 ins. above the ground, with tag mkd. LS 5570, bears S., 22 lks. dist., set in 1973, by Robert S. Shaw LS 5570, as per survey map, book 15, page 9, filed at the Apache County Courthouse, in St. Johns, Arizona, for a roadway and utility easement cor., on line bet. cors. set by John G. Cable PE 3031, using improper procedures, and is not utilized in the course of this resurvey.
78.81	The cor. of secs. 20, 21, 28, and 29.
	From the cor. of secs. 15, 16, 21 and 22.
	N. 89°39' W., bet. secs. 16 and 21.
	Over rolling land, through scattered juniper.
16.50	Point for a witness point on line bet. secs. 16 and 21.
	Set an aluminum post, 36 ins. long, 3/4 in. diam., 27 ins. in the ground, with aluminum cap mkd.
	<p style="text-align: center;">WP T20N R28E S16</p> <hr style="width: 10%; margin: auto;"/> <p style="text-align: center;">S21 1993</p>

BOOK 5449

Dependent Resurvey of a Portion of the Subdivisional Lines
T. 20 N., R. 28 E., Gila and Salt River Mer., Arizona

CHAINS	
	Set a steel fence post alongside the cor.
	The cor. is located on the N. edge of a track road, bears E. and W.
30.63	A rebar, 1/2 in. diam., firmly set, projecting 6 ins. above the ground, with tag mkd. LS 7334, bears S., 4 lks. dist., set in 1973, by Troy Baldwin LS 7334, partner of Robert S. Shaw LS 5570, as per survey map, book 15, page 9, filed at the Apache County Courthouse, in St. Johns, Arizona, for a roadway and utility easement cor., on line bet. cors. set by John G. Cable PE 3031, using improper procedures, and is not utilized in the course of this resurvey.
39.315	Point for the 1/4 sec. cor. of secs. 16 and 21, at proportionate dist.; there is no remaining evidence of the original cor.
	Set a stainless steel post, 28 ins. long, 2 1/2 ins. diam., 24 ins. in the ground, with brass cap mkd.
	<p style="text-align: center;">T20N R28E S16 1/4 — S21 1993</p>
	Deposit a magnet in a 1 x 1 x 2 5/8 in. white colored plastic case beneath the stainless steel post.
	Set a steel fence post alongside the cor.
	The cor. is located 25 lks. N. of a track road, bears E. and W.
41.70	Fence, bears N. 20° E. and S. 20° W.
46.20	Road, 23 lks. wide, bears S. 10° E. and N. 10° W.
47.90	Utility pole line, bears S. 10° E. and N. 10° W.
48.70	Fence, bears S. 5° E. and N. 5° W.
49.50	Graded road, 30 lks. wide, bears N. and S.
75.00	Ridge, bears N. and S.
78.62	Point for the cor. of secs. 16, 17, 20 and 21, at proportionate dist.; there is no remaining evidence of the original cor.
	Set a stainless steel post, 28 ins. long, 2 1/2 ins. diam., 25 ins. in the ground, over a steel fence post driven into the ground, with brass cap mkd.

BOOK 5449

Dependent Resurvey of a Portion of the Subdivisional Lines
T. 20 N., R. 28 E., Gila and Salt River Mer., Arizona

CHAINS

T20N R28E	
S17	S16
S20	S21
1993	

Deposit a magnet in a 1 x 1 x 2 5/8 in. white colored plastic case beneath the stainless steel post.

Set a steel fence post alongside the cor.

From this cor. an iron pipe, 1 in. diam., bears N. 83°43' E., 1.91 chs. dist., set in 1973, by John G. Cable PE 3031, as per townsite map, book 5, page 47, filed at the Apache County Courthouse, in St. Johns, Arizona, was reestablished using improper procedures and is not utilized in the course of this resurvey. This position was utilized and referred to by Robert S. Shaw LS 5570, as per survey map, book 15, page 9, filed at the Apache County Courthouse, in St. Johns, Arizona.

From this same cor., the cor. of secs. 17, 18, 19, and 20, bears N. 89° 39' W., 78.31 chs. dist., hereinafter described.

N. 0°17' W., bet. secs. 16 and 17.

Over rolling land, through scattered juniper.

7.00 Fence, bears E. and W.

9.80 Track road, bears N. 40° E. and S. 40° W.

27.06 Point for a witness point on line bet. secs. 16 and 17.

Set an aluminum post, 36 ins. long, 3/4 in. diam., 25 ins. in the ground, with aluminum cap mkd.

WP	
T20N R28E	
S17	S16
1993	

Set a steel fence post alongside the cor.

The cor. is located on a broad ridge, bears NE. and SW.

40.54 Point for the 1/4 sec. cor. of secs. 16 and 17, at proportionate dist.; there is no remaining evidence of the original cor.

Set a stainless steel post, 28 ins. long, 2 1/2 ins. diam., 23 ins. in the ground, with brass cap mkd.

BOOK 5449

Dependent Resurvey of a Portion of the Subdivisional Lines
T. 20 N., R. 28 E., Gila and Salt River Mer., Arizona

CHAINS	
	<p style="text-align: center;">T20N R28E 1/4 S17 S16 1993</p> <p>Deposit a magnet in a 1 x 1 x 2 5/8 in. white colored plastic case beneath the stainless steel post.</p> <p>Set a steel fence post alongside the cor.</p> <p>The cor. is located 1.85 chs. W. of a track road, bears N. and S.</p> <p>From this cor. an iron pipe, 7/8 in. diam., firmly set, projecting 2 ins. above the ground, with a tag mkd. PE 3031, bears N. 69°34' E., 2.13 chs. dist., set in 1973, by John G. Cable PE 3031, as per townsite map, book 5, page 47, filed at the Apache County Courthouse, in St. Johns, Arizona, was reestablished using improper procedures and is not utilized in the course of this resurvey.</p>
81.08	<p>Point for the cor. of secs. 8, 9, 16 and 17, at proportionate dist.; there is no remaining evidence of the original cor.</p> <p>Set a stainless steel post, 28 ins. long, 2 1/2 ins. diam., 23 ins. in the ground, with brass cap mkd.</p>
	<p style="text-align: center;">T20N R28E S 8 S 9 ----- S17 S16 1989</p> <p>Deposit a magnet in a 1 x 1 x 2 5/8 in. white colored plastic case beneath the stainless steel post.</p> <p>Set a steel fence post alongside the cor.</p> <p>From this cor. a rebar, 1/2 in. diam., firmly set, 1 in. below the surface of the ground, bears N. 64°10' E., 2.32 chs. dist., of unknown origin, and is not utilized in the course of this resurvey.</p>
	<p>From the cor. of secs. 9, 10, 15 and 16.</p> <p>N. 89°32' W., bet. secs. 9 and 16.</p> <p>Over gently rolling land, through scattered juniper.</p>
25.60	<p>Graded road, 30 lks. wide, bears N. 20° E. and S. 20° W.</p>

BOOK 5449

Dependent Resurvey of a Portion of the Subdivisional Lines
T. 20 N., R. 28 E., Gila and Salt River Mer., Arizona

CHAINS	
35.35	<p>Point for a witness point on line bet. secs. 9 and 16.</p> <p>Set an aluminum post, 36 ins. long, 3/4 in. diam., 30 ins. in the ground, with aluminum cap mkd.</p> <p style="text-align: center;">WP T20N R28E S 9</p> <hr style="width: 10%; margin: auto;"/> <p style="text-align: center;">S16 1989</p> <p>Set a steel fence post alongside the cor.</p> <p>The cor. is located on a low ridge, bears N. 70° E. and S. 70° W.</p>
38.64	<p>Point for the 1/4 sec. cor. of secs. 9 and 16, at proportionate dist.; there is no remaining evidence of the original cor.</p> <p>Set a stainless steel post, 28 ins. long, 2 1/2 ins. diam., 24 ins. in the ground, with brass cap mkd.</p> <p style="text-align: center;">T20N R28E S 9</p> <p style="text-align: center;">1/4 —</p> <p style="text-align: center;">S16 1989</p> <p>Deposit a magnet in a 1 x 1 x 2 5/8 in. white colored plastic case beneath the stainless steel post.</p> <p>Set a steel fence post alongside the cor.</p>
57.40	Utility pole line, bears S. 5° E. and N. 5° W.
64.40	Track road, bears S. 40° E. and N. 40° W.
77.28	<p>The cor. of secs. 8, 9, 16, and 17.</p> <hr/> <p>N. 0°24' E., bet. secs. 8 and 9.</p> <p>Over rolling land, through scattered juniper.</p>
1.50	Graded road, 40 lks. wide, bears N. 85° E. and W.
1.90	Utility pole line, bears N. 85° E. and W.
26.90	Track road, bears E. and W.

BOOK 5449

Dependent Resurvey of a Portion of the Subdivisional Lines
T. 20 N., R. 28 E., Gila and Salt River Mer., Arizona

CHAINS	
40.54	<p>Point for the 1/4 sec. cor. of secs. 8 and 9, at proportionate dist.; there is no remaining evidence of the original cor.</p> <p>Set a stainless steel post, 28 ins. long, 2 1/2 ins. diam., 22 ins. in the ground, with brass cap mkd.</p> <p style="text-align: center;">T20N R28E 1/4 S 8 S 9 1989</p> <p>Deposit a magnet in a 1 x 1 x 2 5/8 in. white colored plastic case beneath the stainless steel post.</p> <p>Set a steel fence post alongside the cor.</p> <p>From this cor. an iron pipe, 1 in. diam., firmly set, 6 ins. below the surface of the ground, with a brass cap, 2 ins. diam., mkd. T20N R28E S8 S9 SSECO 4128, bears N. 28°41' E., 4.00 chs. dist., set in 1960, by Earle L. Snyder LS 4128, for the E. 1/4 sec. cor. of sec. 8 and on the E. bdy. of White Mountain Shadows subdivision, as per townsite map, book 1, page 47, filed at the Apache County Courthouse, in St. Johns, Arizona, established by unknown procedures and is not harmoniously related to accepted cors., therefore is not utilized in the course of this resurvey.</p> <p>The cor. is located 1.80 chs. W. of a track road, bears N. 5° E. and S. 5° W.</p>
81.08	<p>Point for the cor. of secs. 4, 5, 8 and 9, at proportionate dist.; there is no remaining evidence of the original cor.</p> <p>Set a stainless steel post, 28 ins. long, 2 1/2 ins. diam., 24 ins. in the ground, with brass cap mkd.</p> <p style="text-align: center;">T20N R28E S 5 S 4 ----- S 8 S 9 1988</p> <p>Deposit a magnet in a 1 x 1 x 2 5/8 in. white colored plastic case beneath the stainless steel post.</p> <p>Set a steel fence post alongside the cor.</p>

BOOK 5449

Dependent Resurvey of a Portion of the Subdivisional Lines
T. 20 N., R. 28 E., Gila and Salt River Mer., Arizona

CHAINS	
	<p>From this cor. an iron pipe, 1 in. diam., flush with the surface of the ground, with a brass cap, 2 ins. diam., mkd. T20N R28E S5 S4 S8 S9 SSECO 4128 and a cross, bears N. 17°14' E., 6.07 chs. dist., located under a fence, bears E. and W., with signs labeled White Mountain Shadows, set in 1960, by Earle L. Slyder LS. 4128, for the NE. cor. of sec. 8 and the NE. cor. of White Mountain Shadows subdivision, as per townsite map, book 1, page 47, filed at the Apache County Courthouse, in St. Johns, Arizona, established by unknown procedures and is not harmoniously related to accepted cors., therefore is not utilized in the course of this resurvey.</p>
	<p>From the cor. of secs. 3, 4, 9 and 10. N. 89°27' W., bet. secs. 4 and 9. Over rolling land, through scattered juniper.</p>
16.21	<p>Point for a witness point on line bet. secs. 4 and 9. Set an aluminum post, 36 ins. long, 3/4 in. diam., 30 ins. in the ground, with aluminum cap mkd.</p> <p style="text-align: center;">WP T20N R28E S 4 ----- S 9 1988</p>
38.63	<p>Set a steel fence post alongside the cor. The cor. is located on a ridge, bears NE. and SW.</p> <p>Point for the 1/4 sec. cor. of secs. 4 and 9, at proportionate dist.; there is no remaining evidence of the original cor. Set a stainless steel post, 28 ins. long, 2 1/2 ins. diam., 24 ins. in the ground, with brass cap mkd.</p> <p style="text-align: center;">T20N R28E S 4 1/4 — S 9 1988</p> <p>Deposit a magnet in a 1 x 1 x 2 5/8 in. white colored plastic case beneath the stainless steel post. Set a steel fence post alongside the cor.</p>

BOOK 5449

Dependent Resurvey of a Portion of the Subdivisional Lines
T. 20 N., R. 28 E., Gila and Salt River Mer., Arizona

CHAINS	
	<p>From this cor. an iron pipe, 1 in. diam., firmly set, projecting 4 ins. above the ground, bears N. 20°52' E., 8.75 chs. dist., located 3 lks. N. of a fence, bears E. and W., with signs labeled White Mountain Shadows, set in 1960, by Earle L. Slyder LS 4128, for the N. 1/4 sec. cor. of sec. 8 and on the N. bdy. of White Mountain Shadows subdivision, as per townsite map, book 1, page 47, filed at the Apache County Courthouse, in St. Johns, Arizona, established by unknown procedures and is not harmoniously related to accepted cors., therefore is not utilized in the course of this resurvey.</p>
77.25	<p>The cor. of secs. 4, 5, 8, and 9.</p> <hr/> <p>N. 13°02' W., bet. secs. 4 and 5.</p> <p>Over rolling land, through scattered juniper.</p>
41.61	<p>Point for the 1/4 sec. cor. of secs. 4 and 5, at proportionate dist.; there is no remaining evidence of the original cor.</p> <p>Set a stainless steel post, 28 ins. long, 2 1/2 ins. diam., 22 ins. in the ground, with brass cap mkd.</p> <p style="text-align: center;">T20N R28E 1/4 S 5 S 4 1989</p> <p>Deposit a magnet in a 1 x 1 x 2 5/8 in. white colored plastic case beneath the stainless steel post.</p> <p>Set a steel fence post alongside the cor.</p> <p>From this cor., a rebar, 5/8 in. diam., firmly set, projecting 1 in. above the ground, bears N. 48°56' W., 1.45 chs. dist., labeled No. 601, and panelled for aerial photography for the Navajo-Hopi Indian Relocation Commission.</p> <p>The cor. is located 54 lks. E. of a fence, bears S. 10° E. and N. 10° W., and 64 lks. E. of a track road, bears S. 10° E. and N. 10° W.</p>
86.50	<p>Track road, bears E. and W.</p>
86.60	<p>The closing cor. of secs. 4 and 5, at intersection with the Fifth Standard Parallel North, monumented with a stainless steel post, 2 1/2 ins. diam., firmly set, projecting 4 ins. above the ground, with brass cap mkd. T21N R28E S32 S5 S4 T20N R28E CC 1988.</p>

BOOK 5449

Dependent Resurvey of a Portion of the Subdivisional Lines
T. 20 N., R. 28 E., Gila and Salt River Mer., Arizona

CHAINS

From this cor., the stan. cor. of secs. 32 and 33, T. 21 N., R. 28 E., bears S. $88^{\circ}59'$ E., 3.28 chs. dist., monumented with a stainless steel post, 2 1/2 ins. diam., firmly set, projecting 1 in. above the ground, with brass cap mkd. SC T21N R28E S32 S33 1988.

From this same cor., the stan. 1/4 sec. cor. of sec. 32, T. 21 N., R. 28 E., bears N. $88^{\circ}59'$ W., 36.66 chs. dist., monumented with a stainless steel post, 2 1/2 ins. diam., firmly set, projecting 4 ins. above the ground, with brass cap mkd. SC T21N R28E 1/4 S32 1989.

The point for the 1/4 sec. cor. of sec. 4 only, T. 20 N., R. 28 E., is at midpoint on the N. bdy. of sec. 4.

Set a stainless steel post, 28 ins. long, 2 1/2 ins. diam., 22 ins. in the ground, with brass cap mkd.

T21N R28E

1/4 S 4

T20N R28E

1988

Deposit a magnet in a 1 x 1 x 2 5/8 in. white colored plastic case beneath the stainless steel post.

Set a steel fence post alongside the cor.

The cor. is located 13 lks. N. of a track road, bears E. and W., and 4 lks. S. of a fence, bears E. and W.

From this cor., the stan. 1/4 sec. cor. of sec. 33, T. 21 N., R. 28 E., hereinbefore described, bears S. $88^{\circ}47'$ E., 3.865 chs. dist.

From this same cor., the stan. cor. of secs. 32 and 33, T. 21 N., R. 28 E., hereinbefore described, bears N. $88^{\circ}47'$ W., 36.695 chs. dist.

From the cor. of secs. 5, 6, 31 and 32, on the S. bdy. of the Tp., hereinbefore described.

N. $0^{\circ}02'$ E., bet. secs. 31 and 32.

Over rolling land, through sage and grasses, along a fence.

BOOK 5449

Dependent Resurvey of a Portion of the Subdivisional Lines
T. 20 N., R. 28 E., Gila and Salt River Mer., Arizona

CHAINS	
19.87	<p>The S. 1/16 sec. cor. of secs. 31 and 32, monumented with a juniper post, 42 ins. long, 4 ins. diam., firmly set, mkd. 1/16 IA, and is accepted as a careful and faithful determination of the position of the cor.</p> <p>At the cor. point</p> <p>Set a stainless steel post, 28 ins. long, 2 1/2 ins. diam., 24 ins. in the ground, with brass cap mkd.</p> <p style="text-align: center;">T20N R28E S 1/16 S31 S32 1988</p> <p>Deposit a magnet in a 1 x 1 x 2 5/8 in. white colored plastic case beneath the stainless steel post.</p> <p>Bury the juniper post alongside the stainless steel post.</p> <p>Set a steel fence post alongside the cor.</p> <p>The cor. is located 1 lk. E. of a fence, bears N. and S.</p> <hr style="width: 20%; margin: 10px auto;"/>
20.07	<p>N. 0°03' W., beginning new measurement.</p> <p>The 1/4 sec. cor. of secs. 31 and 32, monumented with a juniper post, 3 x 3 ins. square, 36 ins. long, firmly set, projecting 12 ins. above the ground, mkd. IA, and is accepted as the best available evidence of the position of the original cor.</p> <p>At the cor. point</p> <p>Set a stainless steel post, 28 ins. long, 2 1/2 ins. diam., 24 ins. in the ground, with brass cap mkd.</p> <p style="text-align: center;">T20N R28E 1/4 S31 S32 1988</p> <p>Deposit a magnet in a 1 x 1 x 2 5/8 in. white colored plastic case beneath the stainless steel post.</p> <p>Bury the juniper post alongside the stainless steel post.</p> <p>Set a steel fence post alongside the cor.</p> <p>The cor. is located under a fence, bears N. and S.</p> <hr style="width: 20%; margin: 10px auto;"/>

BOOK 5449

Dependent Resurvey of a Portion of the Subdivisional Lines
T. 20 N., R. 28 E., Gila and Salt River Mer., Arizona

CHAINS											
	N. 0°04' W., beginning new measurement.										
40.17	<p>The cor. of secs. 29, 30, 31, and 32, determined at the position of a post hole from which a juniper post was recently removed during fence construction, 30 ins. long, 4 x 4 ins. square, mkd. with 5 grooves, 1 groove, and IA on separate sides, and is accepted as the best available evidence of the position of the original cor.</p> <p>At the cor. point</p> <p>Set a stainless steel post, 28 ins. long, 2 1/2 ins. diam., 26 ins. in the ground, with brass cap mkd.</p> <table data-bbox="776 745 933 903" style="margin-left: auto; margin-right: auto;"> <tr> <td>T20N</td> <td>R28E</td> </tr> <tr> <td>S30</td> <td>S29</td> </tr> <tr> <td colspan="2" style="text-align: center;"> </td> </tr> <tr> <td>S31</td> <td>S32</td> </tr> <tr> <td colspan="2" style="text-align: center;">1988</td> </tr> </table> <p>Deposit a magnet in a 1 x 1 x 2 5/8 in. white colored plastic case beneath the stainless steel post.</p> <p>Bury the juniper post alongside the stainless steel post.</p> <p>Set a steel fence post alongside the cor.</p> <p>The cor. is located 8 lks. E. of a cor. of fences bearing S. and W.</p> <hr/> <p>From the cor. of secs. 28, 29, 32 and 33.</p> <p>N. 89°57' W., bet. secs. 29 and 32.</p> <p>Over rolling land, along a buried water pipeline access road.</p>	T20N	R28E	S30	S29			S31	S32	1988	
T20N	R28E										
S30	S29										
S31	S32										
1988											
6.50	Ridge, bears N. and S.										
23.40	Wash, 5 ft. deep, 50 lks. wide, course N. 50° W.										
40.10	<p>Point for the 1/4 sec. cor. of secs. 29 and 32, at proportionate dist.; there is no remaining evidence of the original cor.</p> <p>Set a stainless steel post, 28 ins. long, 2 1/2 ins. diam., 33 ins. in the ground, with brass cap mkd.</p>										

BOOK 5449

Dependent Resurvey of a Portion of the Subdivisional Lines
T. 20 N., R. 28 E., Gila and Salt River Mer., Arizona

CHAINS	
	<p style="text-align: center;">T20N R28E S29 1/4 — S32 1989</p> <p>from which</p> <p>An aluminum post, 36 ins. long, 3/4 in. diam., set 30 ins. in the ground, for a reference monument, bears N. 54°58' E., 40.0 ft. dist., with cap mkd. RM T20N R28E S29 40.0 FT. TO COR. 1989, and an arrow pointing to the cor.; set a steel fence post alongside the cor.</p> <p>An aluminum post, 36 ins. long, 3/4 in. diam., set 30 ins. in the ground, for a reference monument, bears S. 51°06' E., 45.0 ft. dist., with cap mkd. RM T20N R28E S32 45.0 FT. TO COR. 1989, and an arrow pointing to the cor.; set a steel fence post alongside the cor.</p> <p>Deposit a magnet in a 1 x 1 x 2 5/8 in. white colored plastic case beneath the stainless steel post.</p> <p>The cor. is located 5 ins. below the surface of the S. wheel track of a track road, bears E. and W., and 70 lks. S. of a buried water pipeline access road, bears E. and W.</p>
80.20	<p>The cor. of secs. 29, 30, 31, and 32.</p> <hr/> <p>N. 89°57' W., bet. secs. 30 and 31.</p> <p>Over gently rolling grassland, along a fence.</p>
39.88	<p>Point for the 1/4 sec. cor. of secs. 30 and 31, at proportionate dist.; there is no remaining evidence of the original cor.</p> <p>Set a stainless steel post, 28 ins. long, 2 1/2 ins. diam., 24 ins. in the ground, with brass cap mkd.</p> <p style="text-align: center;">T20N R28E S30 1/4 — S31 1988</p> <p>Deposit a magnet in a 1 x 1 x 2 5/8 in. white colored plastic case beneath the stainless steel post.</p> <p>Set a steel fence post alongside the cor.</p>

BOOK 5449

Dependent Resurvey of a Portion of the Subdivisional Lines
T. 20 N., R. 28 E., Gila and Salt River Mer., Arizona

CHAINS	
	The cor. is located 66 lks. S. of a fence, bears E. and W.
77.12	The cor. of secs. 25, 30, 31, and 36, on the W. bdy. of the Tp., hereinbefore described.
	<hr/> From the cor. of secs. 29, 30, 31 and 32.
	N. 0°02' W., bet. secs. 29 and 30.
	Over rolling land, through scattered juniper.
22.60	Wash, 10 lks. wide, course N. 70° W.
40.635	Point for the 1/4 sec. cor. of secs. 29 and 30, at proportionate dist.; there is no remaining evidence of the original cor.
	Set a stainless steel post, 28 ins. long, 2 1/2 ins. diam., 22 ins. in the ground, with brass cap mkd.
	<div style="text-align: center;"> T20N R28E 1/4 S30 S29 1989 </div>
	Deposit a magnet in a 1 x 1 x 2 5/8 in. white colored plastic case beneath the stainless steel post.
	Set a steel fence post alongside the cor.
44.70	Low ridge, bears NE. and SW.
46.80	Wash, 10 lks. wide, course S. 30° W.
57.70	Ridge, bears NE. and SW.
73.50	Wash, 5 lks. wide, course W.
80.29	Fence, bears E. and W.
81.27	Point for the cor. of secs. 19, 20, 29 and 30, at proportionate dist.; there is no remaining evidence of the original cor.
	Set a stainless steel post, 28 ins. long, 2 1/2 ins. diam., 24 ins. in the ground, with brass cap mkd.
	<div style="text-align: center;"> T20N R28E S19 S20 <hr/> S30 S29 1988 </div>

BOOK 5449

Dependent Resurvey of a Portion of the Subdivisional Lines
T. 20 N., R. 28 E., Gila and Salt River Mer., Arizona

CHAINS	
	<p>from which</p> <p>A juniper, 11 ins. diam., bears S. 22 1/4° E., 1.80 chs. dist., mkd. T20N R28E S29 BT.</p> <p>A juniper, 8 ins. diam., bears S. 21 3/4° W., 1.41 chs. dist., mkd. T20N R28E S30 BT.</p> <p>Deposit a magnet in a 1 x 1 x 2 5/8 in. white colored plastic case beneath the stainless steel post.</p> <p>Set a steel fence post alongside the cor.</p> <p>From this cor. an iron pipe, 1 in. diam., projecting 4 ins. above the ground, with a tag mkd. PE 3031, bears S. 22°16' E., 1.06 chs. dist., set by John G. Cable PE 3031, date unknown, established by unknown procedures and is not harmoniously related to accepted cors., therefore is not utilized in the course of this resurvey.</p>
	<p>From the cor. of secs. 20, 21, 28 and 29.</p> <p>N. 89°49' W., bet. secs. 20 and 29.</p> <p>Over rolling land, through scattered juniper, along 2 parallel fences.</p>
25.695	<p>From this point, a rebar, 1/2 in. diam., firmly set, projecting 1 in. above the ground, with tag mkd. LS 7334, bears S., 52.5 lks. dist., set in 1973, by Troy Baldwin LS 7334, partner of Robert S. Shaw LS. 5570, as per survey map, book 15, page 9, filed at the Apache County Courthouse, in St. Johns, Arizona, for a roadway and utility easement cor.</p>
39.80	<p>Point for the 1/4 sec. cor. of secs. 20 and 29 at proportionate dist.; there is no remaining evidence of the original cor.</p> <p>Set a stainless steel post, 28 ins. long, 2 1/2 ins. diam., 24 ins. in the ground, with brass cap mkd.</p> <p style="text-align: center;">T20N R28E S20 1/4 — S29 1988</p>
	<p>Deposit a magnet in a 1 x 1 x 2 5/8 in. white colored plastic case beneath the stainless steel post.</p> <p>Set a steel fence post alongside the cor.</p>

Dependent Resurvey of a Portion of the Subdivisional Lines
T. 20 N., R. 28 E., Gila and Salt River Mer., Arizona

CHAINS	
	<p>The cor. is located 91 lks. N. of a recently built fence, bears E. and W., and 65 lks. N. of an older fence, bears E. and W.</p>
43.52	<p>From this point, a rebar, 1/2 in. diam., firmly set, projecting 1 in. above the ground, with tag mkd. LS 7334, bears S., 67.5 lks. dist., set in 1973, by Troy Baldwin LS 7334, partner of Robert S. Shaw LS 5570, as per survey map, book 15, page 9, filed at the Apache County Courthouse, in St. Johns, Arizona, for a roadway and utility easement cor.</p>
61.37	<p>From this point, a rebar, 1/2 in. diam., firmly set, projecting 1 in. above the ground, with tag mkd. LS 7334, bears S., 82.5 lks. dist., set in 1973, by Troy Baldwin LS 7334, partner of Robert S. Shaw LS 5570, as per survey map, book 15, page 9, filed at the Apache County Courthouse, in St. Johns, Arizona, for a roadway and utility easement cor.</p>
79.59	<p>The cor. of secs. 19, 20, 29, and 30.</p> <hr/>
	<p>S. 89°14' W., bet. secs. 19 and 30.</p>
	<p>Over rolling land, through scattered juniper, along a fence.</p>
15.91	<p>Point for a witness point on line bet. secs. 19 and 30.</p> <p>Set an aluminum post, 36 ins. long, 3/4 in. diam., 30 ins. in the ground, with aluminum cap mkd.</p> <p style="text-align: center;"> WP T20N R28E S19 <hr style="width: 20%; margin: auto;"/> S30 1989 </p> <p>Set a steel fence post alongside the cor.</p> <p>The cor. is located on a ridge, bears N. and S., and 76 lks. N. of a fence, bears E. and W.</p>
39.64	<p>Point for the 1/4 sec. cor. of secs. 19 and 30, at proportionate dist.; there is no remaining evidence of the original cor.</p> <p>Set a stainless steel post, 28 ins. long, 2 1/2 ins. diam., 24 ins. in the ground, with brass cap mkd.</p>

BOOK 5449

Dependent Resurvey of a Portion of the Subdivisional Lines
T. 20 N., R. 28 E., Gila and Salt River Mer., Arizona

CHAINS	
	<p style="text-align: center;">T20N R28E S19 1/4 — S30 1988</p>
	<p>Deposit a magnet in a 1 x 1 x 2 5/8 in. white colored plastic case beneath the stainless steel post.</p>
	<p>Set a steel fence post alongside the cor.</p>
	<p>From this cor., a cor. of fences bearing N., E., and W., with an abandoned fence bearing S., bears S. 48 1/4° W., 65 lks. dist.</p>
73.60	<p>Ridge, bears NE. and SW.</p>
76.12	<p>A cor. of fences bearing N. 70° E., S. 5° E., and N. 5° W., with an abandoned fence bearing W.</p>
76.84	<p>The cor. of secs. 19, 24, 25, and 30, on the W. bdy. of the Tp., hereinbefore described.</p> <hr/>
	<p>From the cor. of secs. 19, 20, 29 and 30.</p>
	<p>N. 0°25' W., bet. secs. 19 and 20.</p>
	<p>Over rolling land, through scattered juniper.</p>
40.635	<p>Point for the 1/4 sec. cor. of secs. 19 and 20, at proportionate dist.; there is no remaining evidence of the original cor.</p>
	<p>Set a stainless steel post, 28 ins. long, 2 1/2 ins. diam., 23 ins. in the ground, with brass cap mkd.</p>
	<p style="text-align: center;">T20N R28E 1/4 S19 S20 1993</p>
	<p>Deposit a magnet in a 1 x 1 x 2 5/8 in. white colored plastic case beneath the stainless steel post.</p>
	<p>Set a steel fence post alongside the cor.</p>

BOOK 5449

Dependent Resurvey of a Portion of the Subdivisional Lines
T. 20 N., R. 28 E., Gila and Salt River Mer., Arizona

CHAINS

From this cor., a rebar, 1/2 in. diam., firmly set, projecting 5 ins. above the ground, with tag mkd. LS 7334, bears S. 27°37' E., 1.20 chs. dist., set in 1973, by Troy Baldwin LS 7334, partner of Robert S. Shaw LS 5570, as per survey map, book 15, page 9, filed at the Apache County Courthouse, in St. Johns, Arizona, with an iron pipe, 3/4 in. diam., firmly set, projecting 20 ins. above the ground alongside, set by John G. Cable, PE 3031, date unknown, established by unknown procedures and is not harmoniously related to accepted cors., therefore is not utilized in the course of this resurvey.

81.27

Point for the cor. of secs. 17, 18, 19 and 20, at proportionate dist.; there is no remaining evidence of the original cor.

Set a stainless steel post, 28 ins. long, 2 1/2 ins. diam., 23 ins. in the ground, with brass cap mkd.

T20N R28E	
S18	S17
S19	S20
1993	

Deposit a magnet in a 1 x 1 x 2 5/8 in. white colored plastic case beneath the stainless steel post.

Set a steel fence post alongside the cor.

From this cor. an iron pipe, 7/8 in. diam., firmly set, projecting 1 in. above the ground, bears S. 70°56' E., 91.5 lks. dist., set in 1973, by John G. Cable PE 3031, as per townsite map, book 5, page 47, filed at the Apache County Courthouse, in St. Johns, Arizona, was reestablished using improper procedures and is not utilized in the course of this resurvey.

From this same cor., a rebar, 1/2 in. diam., 24 ins. long, lying horizontally, buried 24 ins. below the surface of the ground, bears S. 27°41' E., 1.51 chs. dist., set in 1973, by Robert S. Shaw LS 5570, as per survey map, book 15, page 9, filed at the Apache County Courthouse, in St. Johns, Arizona, for a roadway and utility easement cor.

S. 89°34' W., bet. secs. 18 and 19.

Over rolling land, through scattered juniper.

BOOK 5449

Dependent Resurvey of a Portion of the Subdivisional Lines
T. 20 N., R. 28 E., Gila and Salt River Mer., Arizona

CHAINS	
19.17	<p>From this point, an iron pipe, 7/8 in. diam., firmly set, projecting 3 ins. above the ground, bears S., 15 lks. dist., set in 1973, by John G. Cable PE 3031, as per townsite map, book 5, page 47, filed at the Apache County Courthouse, in St. Johns, Arizona, was established using improper procedures and is not utilized in the course of this resurvey. The iron pipe is located 1 lk. SE. of a cor. of fences bearing N. and W.</p>
38.60	<p>Cor. of fences bearing N. and E.</p>
39.22	<p>The 1/4 sec. cor. of secs. 18 and 19, monumented with a juniper post, 36 ins. long, 4 x 4 ins. square, firmly set, projecting 8 ins. above the ground, mkd. 1/4 on the N. face, and with faint scribe marks on the E. face, with a rebar, 14 ins. long, 1/2 in. diam., alongside, and is accepted as the best available evidence of the position of the original cor.</p> <p>At the cor. point</p> <p>Set a stainless steel post, 28 ins. long, 2 1/2 ins. diam., 24 ins. in the ground, with brass cap mkd.</p> <p style="text-align: center;">T20N R28E S18 1/4 — S19 1988</p> <p>Deposit a magnet in a 1 x 1 x 2 5/8 in. white colored plastic case beneath the stainless steel post.</p> <p>Bury the juniper post alongside and the rebar inside the stainless steel post.</p> <p>Set a steel fence post alongside the cor.</p> <hr style="width: 20%; margin: 10px auto;"/> <p>S. 89°54' W., beginning new measurement.</p>
20.01	<p>From this point, an iron pipe, 7/8 in. diam., firmly set, projecting 3 ins. above the ground, with a tag mkd. PE 3031, bears N., 2 lks. dist., set in 1973, by John G. Cable PE 3031, as per townsite map, book 5, page 47, filed at the Apache County Courthouse, in St. Johns, Arizona, was established using improper procedures and is not utilized in the course of this resurvey. The iron pipe is located 1 lk. SW. of a cor. of fences bearing N. and E.</p>
36.98	<p>The cor. of secs. 13, 18, 19, and 24, on the W. bdy. of the Tp., hereinbefore described.</p> <hr/>

BOOK 5449

Dependent Resurvey of a Portion of the Subdivisional Lines
T. 20 N., R. 28 E., Gila and Salt River Mer., Arizona

CHAINS	
	From the cor. of secs. 17, 18, 19 and 20.
	N. 1°11' E., bet. secs. 17 and 18.
	Over rolling land, through scattered juniper.
6.75	Old fence, bears E. and W.
7.80	Wash, 25 lks. wide, course SW.
9.30	Track road, bears N. and SW.
20.18	An iron pipe, 7/8 in. diam., firmly set, projecting 2 ins. above the ground, bears E., 35 lks. dist., set in 1973, by John G. Cable PE 3031, as per townsite map, book 5, page 47, filed at the Apache County Courthouse, in St. Johns, Arizona, was established using improper procedures and is not utilized in the course of this resurvey. The iron pipe is located 18 lks. E. of a track road, bears N. and S.
40.64	The 1/4 sec. cor. of secs. 17 and 18, monumented with a juniper post, 36 ins. long, 3 x 3 ins. square, firmly set, projecting 10 ins. above the ground, mkd. 1/4 on the W. face, and is accepted as the best available evidence of the position of the original cor.
	At the cor. point
	Set a stainless steel post, 28 ins. long, 2 1/2 ins. diam., 24 ins. in the ground, with brass cap mkd.
	T20N R28E 1/4 S18 S17 1988
	Deposit a magnet in a 1 x 1 x 2 5/8 in. white colored plastic case beneath the stainless steel post.
	Bury the juniper post alongside the stainless steel post.
	Set a steel fence post alongside the cor.
	The cor. is located 14 lks. E. of a track road, bears N. and S.

	N. 0°06' W., beginning new measurement.
0.80	Ridge, bears NE. and SW.
7.30	Wash, 25 lks. wide, course S. 50° W.

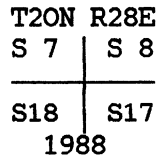
BOOK 5449

Dependent Resurvey of a Portion of the Subdivisional Lines
T. 20 N., R. 28 E., Gila and Salt River Mer., Arizona

CHAINS	
14.75	Ridge, bears NE. and SW.
19.55	Track road, bears NE. and SW.
20.47	<p>The N 1/16 sec. cor. of secs. 17 and 18, monumented with an iron pipe, 7/8 in. diam., firmly set, flush with the surface of the ground, with a tag mkd. PE 3031, set in 1973, by John G. Cable PE 3031, as per townsite map, book 5, page 47, filed at the Apache County Courthouse, in St. Johns, Arizona, and is accepted as a careful and faithful determination of the position of the cor.</p>
	<p>At the cor. point</p>
	<p>Set a stainless steel post, 28 ins. long, 2 1/2 ins. diam., 22 ins. in the ground, with brass cap mkd.</p>
	<p style="text-align: center;">T20N R28E N 1/16 S18 S17 1989</p>
	<p>Deposit a magnet in a 1 x 1 x 2 5/8 in. white colored plastic case beneath the stainless steel post.</p>
	<p>Deposit the iron pipe inside the stainless steel post.</p>
	<p>Set a steel fence post alongside the cor.</p>
	<p>The cor. is located 12 lks. E. of a track road, bears N. and S.</p>
	<hr style="width: 20%; margin: auto;"/> <p>N. 0°06' W., beginning new measurement.</p>
3.15	Wash, 15 lks. wide, course S. 85° W.
10.20	Low ridge, bears NE. and SW.
20.47	<p>The cor. of secs. 7, 8, 17 and 18, monumented with a juniper post, 4 x 4 ins. square, firmly set, projecting 24 ins. above the ground, and is accepted as the best available evidence of the position of the original cor.</p>
	<p>At the cor. point</p>
	<p>Set a stainless steel post, 28 ins. long, 2 1/2 ins. diam., 24 ins. in the ground, with brass cap mkd.</p>

Dependent Resurvey of a Portion of the Subdivisional Lines
T. 20 N., R. 28 E., Gila and Salt River Mer., Arizona

CHAINS



from which

A juniper, 6 ins. diam., bears N. 74 3/4° W., 213 lks. dist., mkd. X at breast height and BT at the base.

A juniper, 10 ins. diam., bears N. 13 1/2° W., 241 lks. dist., mkd. T20N R28E S7 BT.

Deposit a magnet in a 1 x 1 x 2 5/8 in. white colored plastic case beneath the stainless steel post.

Bury the juniper post alongside the stainless steel post.

Set a steel fence post alongside the cor.

The cor. is located 2 lks. S. of a cor. of fences bearing N. and W.

From the cor. of secs. 8, 9, 16 and 17.

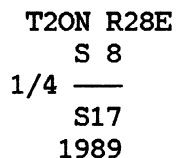
N. 89°17' W., bet. secs. 8 and 17.

Over rolling land, through scattered juniper, along a graded road.

37.55 Track road, bears N. and S.

38.56 Point for the 1/4 sec. cor. of secs. 8 and 17, at proportionate dist.; there is no remaining evidence of the original cor.

Set a stainless steel post, 28 ins. long, 2 1/2 ins. diam., 22 ins. in the ground, with brass cap mkd.



from which

A cor. of fences bearing S. and W., bears N. 82° E., 58 lks. dist.

BOOK 5449

Dependent Resurvey of a Portion of the Subdivisional Lines
T. 20 N., R. 28 E., Gila and Salt River Mer., Arizona

CHAINS	
	<p>Deposit a magnet in a 1 x 1 x 2 5/8 in. white colored plastic case beneath the stainless steel post.</p>
	<p>Set a steel fence post alongside the cor.</p>
	<p>The cor. is located 40 lks. S. of a graded road, 27 lks. wide, bears E. and W., and 65 lks. S. of a utility pole line, bears E. and W.</p>
	<p>From this cor. an iron pipe, 1 in. diam., firmly set, projecting 3 ins. above the ground, with a brass cap, 2 ins. diam., mkd. T20N R28E S8 S17 SSECO 4128, bears N. 60°20' E., 1.21 chs. dist., set in 1960, by Earle L. Slyder LS 4128, for the S. 1/4 sec. cor. of sec. 8 and on the S. bdy. of White Mountain Shadows subdivision, as per townsite map, book 1, page 47, filed at the Apache County Courthouse, in St. Johns, Arizona, established by unknown procedures and is not harmoniously related to accepted cors., therefore is not utilized in the course of this resurvey.</p>
77.12	<p>The cor. of secs. 7, 8, 17, and 18.</p> <hr/>
	<p>S. 89°53' W., bet. secs. 7 and 18.</p>
	<p>Over rolling land, through scattered juniper, along a graded road.</p>
3.50	<p>Wash, 25 lks. wide, course SW.</p>
16.50	<p>Ridge, bears NE. and SW.</p>
20.04	<p>The E. 1/16 sec. cor. of secs. 7 and 18, monumented with an iron pipe, 7/8 in. diam., firmly set, 2 ins. below the surface of the ground, with a tag mkd. PE 3031, set in 1973, by John G. Cable PE 3031, as per townsite map, book 5, page 47, filed at the Apache County Courthouse, in St. Johns, Arizona, and is accepted as a careful and faithful determination of the position of the cor.</p>
	<p>At the cor. point</p>
	<p>Set a stainless steel post, 28 ins. long, 2 1/2 ins. diam., 25 ins. in the ground, with brass cap mkd.</p>
	<p style="text-align: center;">T20N R28E S 7 E 1/16 — S18 1989</p>
	<p>Deposit a magnet in a 1 x 1 x 2 5/8 in. white colored plastic case beneath the stainless steel post.</p>

BOOK 5449

Dependent Resurvey of a Portion of the Subdivisional Lines
T. 20 N., R. 28 E., Gila and Salt River Mer., Arizona

CHAINS	
	<p>Deposit the iron pipe inside the stainless steel post.</p>
	<p>Set a steel fence post alongside the cor.</p>
	<p>The cor. is located under a fence, bears E. and W., on the N. edge of a graded road, 30 lks. wide, bears E. and W., and 2 lks. W. of a pole of a utility pole line, bears E. and W.</p>
	<hr/> <p>N. 89°52' W., beginning new measurement.</p>
5.26	<p>Ridge, bears NE. and SW.</p>
20.04	<p>The 1/4 sec. cor. of secs. 7 and 18, monumented with a juniper post, 36 ins. long, 2 1/2 x 2 1/2 ins. square, firmly set 2 ins. below the surface of the ground, and is accepted as the best available evidence of the position of the original cor.</p>
	<p>At the cor. point</p>
	<p>Set a stainless steel post, 28 ins. long, 2 1/2 ins. diam., 24 ins. in the ground, with brass cap mkd.</p>
	<p style="text-align: center;">T20N R28E S 7 1/4 — S18 1988</p>
	<p>from which</p>
	<p style="padding-left: 40px;">A juniper, 14 ins. diam., bears N. 70 1/4° W., 310 lks. dist., mkd. 1/4 S7 BT.</p>
	<p>Deposit a magnet in a 1 x 1 x 2 5/8 in. white colored plastic case beneath the stainless steel post.</p>
	<p>Bury the juniper post alongside the stainless steel post.</p>
	<p>Set a steel fence post alongside the cor.</p>
	<p>The cor. is located under a fence, bears E. and W., and at the NE. cor. of an intersection of roads, 30 lks. wide, bearing E., S. and W.</p>
	<hr/> <p>S. 89°57' W., beginning new measurement.</p>

BOOK 5449

Dependent Resurvey of a Portion of the Subdivisional Lines
T. 20 N., R. 28 E., Gila and Salt River Mer., Arizona

CHAINS	
19.99	An iron pipe, 7/8 in. diam., firmly set 10 ins. below the surface of the ground, bears N., 2.5 lks. dist., set in 1973, by John G. Cable PE 3031, as per townsite map, book 5, page 47, filed at the Apache County Courthouse, in St. Johns, Arizona, was established using improper procedures and is not utilized in the course of this resurvey. The iron pipe is located on the N. edge of a graded road, 30 lks. wide, bears E. and W., and 1 lk. W. of a cor. of fences bearing E., S., and W.
36.80	<p>The cor. of secs. 7, 12, 13, and 18, on the W. bdy. of the Tp., hereinbefore described.</p> <hr/> <p>From the cor. of secs. 7, 8, 17 and 18.</p> <p>N. 0°07' E., bet. secs. 7 and 8.</p> <p>Over rolling land, through scattered juniper.</p>
3.15	Wash, 25 lks. wide, 4 ft. deep, course S. 55° W.
22.45	<p>Point for a witness point on line bet. secs. 7 and 8.</p> <p>Set an aluminum post, 36 ins. long, 3/4 in. diam., 30 ins. in the ground, with aluminum cap mkd.</p> <p style="text-align: center;">WP T20N R28E S 7 S 8 1988</p> <p>Set a steel fence post alongside the cor.</p> <p>The cor. is located on a ridge, bears NE. and SW.</p>
35.20	Ridge, bears NE. and SW.
40.88	<p>The 1/4 sec. cor. of secs. 7 and 8, monumented with an iron pipe, 1 in. diam., firmly set, projecting 1 in. above the ground, with a brass cap, 2 ins. diam., mkd. T20N R28E S7 S8 4128 SSECO, set in 1960, by Earle L. Snyder LS 4128, as per townsite map, book 1, page 47, filed at the Apache County Courthouse, in St. Johns, Arizona, and is accepted as a careful and faithful reestablishment of the position of the original cor. No new monument required.</p> <p>from which new bearing trees</p> <p style="text-align: center;">A juniper, 12 ins. diam., bears S. 39 1/2° E., 150 lks. dist., mkd. 1/4 S8 BT.</p>

BOOK 5449

Dependent Resurvey of a Portion of the Subdivisional Lines
T. 20 N., R. 28 E., Gila and Salt River Mer., Arizona

CHAINS	<p style="text-align: center;">A juniper, 6 ins. diam., bears S. 84° W., 88 lks. dist., mkd. 1/4 S7 BT.</p> <p style="text-align: center;">Set a steel fence post alongside the cor.</p> <hr style="width: 20%; margin: 10px auto;"/> <p style="text-align: center;">N. 0°04' W., beginning new measurement.</p> <p>5.62 Point for a witness point on line bet. secs. 7 and 8.</p> <p>Set an aluminum post, 36 ins. long, 3/4 in. diam., 28 ins. in the ground, with aluminum cap mkd.</p> <p style="text-align: center;">WP T20N R28E S 7 S 8 1988</p> <p style="text-align: center;">Set a steel fence post alongside the cor.</p> <p style="text-align: center;">The cor. is located on a ridge, bears NE. and SW.</p> <p>9.75 Wash, 18 lks. wide, course N. 75° W.</p> <p>18.70 Draw, bears N. 55° E. and S. 55° W.</p> <p>36.10 Low ridge, bears NE. and SW.</p> <p>40.95 The cor. of secs. 5, 6, 7 and 8, monumented with a juniper post, 36 ins. long, 3 x 3 ins. square, firmly set, projecting 14 ins. above the ground, mkd. with 5 grooves on the E. and 5 grooves on the S. faces, and is accepted as the best available evidence of the position of the original cor.</p> <p style="text-align: center;">At the cor. point</p> <p style="text-align: center;">Set a stainless steel post, 28 ins. long, 2 1/2 ins. diam., 24 ins. in the ground, with brass cap mkd.</p> <p style="text-align: center;">T20N R28E S 6 S 5 ----- S 7 S 8 1988</p> <p style="text-align: center;">from which</p> <p style="text-align: center;">A juniper, 13 ins. diam., bears N. 66 1/2° E., 190 lks. dist., mkd. T20N R28E S5 BT.</p>
--------	---

BOOK 5449

Dependent Resurvey of a Portion of the Subdivisional Lines
T. 20 N., R. 28 E., Gila and Salt River Mer., Arizona

CHAINS	
	<p>A juniper, 9 ins. diam., bears S. 42 1/4° W., 99 lks. dist., mkd. T20N R28E S7 BT.</p>
	<p>A juniper, 6 ins. diam., bears N. 41 1/2° W., 242 lks. dist., mkd. T20N R28E S6 BT.</p>
	<p>Deposit a magnet in a 1 x 1 x 2 5/8 in. white colored plastic case beneath the stainless steel post.</p>
	<p>Bury the juniper post alongside the stainless steel post.</p>
	<p>Set a steel fence post alongside the cor.</p>
	<p>The cor. is located in a cor. of fences bearing E. and S.</p>
	<hr/> <p>From the cor. of secs. 4, 5, 8 and 9.</p>
	<p>N. 88°44' W., bet. secs. 5 and 8.</p>
	<p>Over rolling land, through scattered juniper, along a road and fence with signs labeled White Mountain Shadows.</p>
9.71	<p>Point for a witness point on line bet. secs. 5 and 8.</p>
	<p>Set an aluminum post, 36 ins. long, 3/4 in. diam., 25 ins. in the ground, with aluminum cap mkd.</p>
	<p style="text-align: center;">WP T20N R28E S 5 ----- S 8 1988</p>
	<p>Set a steel fence post alongside the cor.</p>
	<p>The cor. is located on a ridge, bears NE. and SW.</p>
38.82	<p>Point for the 1/4 sec. cor. of secs. 5 and 8, at proportionate dist.; there is no remaining evidence of the original cor.</p>
	<p>Set a stainless steel post, 28 ins. long, 2 1/2 ins. diam., 22 ins. in the ground, with brass cap mkd.</p>
	<p style="text-align: center;">T20N R28E S 5 1/4 — S 8 1988</p>

BOOK 5449

Dependent Resurvey of a Portion of the Subdivisional Lines
T. 20 N., R. 28 E., Gila and Salt River Mer., Arizona

CHAINS	
	<p>Deposit a magnet in a 1 x 1 x 2 5/8 in. white colored plastic case beneath the stainless steel post.</p> <p>Set a steel fence post alongside the cor.</p> <p>From this cor. an iron pipe, 1 in. diam., firmly set flush with the ground, with a brass cap, 2 ins. diam., mkd. T20N R28E S5 S8 SSECO 4128, bears N. 17°26' E., 2.96 chs. dist., set in 1960, by Earle L. Snyder LS 4128, for the N. 1/4 sec. cor. of sec. 8 and on the N. bdy. of White Mountain Shadows subdivision, as per townsite map, book 1, page 47, filed at the Apache County Courthouse, in St. Johns, Arizona, was reestablished using unknown procedures and is not utilized in the course of this resurvey.</p>
49.385	<p>Point for a witness point on line bet. secs. 5 and 8.</p> <p>Set an aluminum post, 36 ins. long, 3/4 in. diam., 26 ins. in the ground, with aluminum cap mkd.</p> <p style="text-align: center;">WP T20N R28E S 5 ----- S 8 1988</p> <p>Set a steel fence post alongside the cor.</p> <p>The cor. is located on a ridge, bears NE. and SW.</p>
49.87	<p>A rebar, 1/2 in. diam., projecting 3 ins. above the ground, with an aluminum cap, 2 ins. diam., mkd. COCONINO ENGINEERING L.S.17393, set in 1986, by John C. Munden LS 17393, for traverse point No. 21 of "New Lands Aerial Survey" project, and was not intended to be located on the section line.</p>
77.64	<p>The cor. of secs. 5, 6, 7, and 8.</p> <hr/> <p>N. 89°59' W., bet. secs. 6 and 7.</p> <p>Over rolling land, through scattered juniper.</p>
19.00	<p>Ridge, bears NE. and SW.</p>
23.50	<p>Abandoned road, bears N. 40° E. and S. 40° W.</p>
31.20	<p>Ridge, bears NE. and SW.</p>

BOOK 5449

Dependent Resurvey of a Portion of the Subdivisional Lines
T. 20 N., R. 28 E., Gila and Salt River Mer., Arizona

CHAINS	
40.10	<p>The 1/4 sec. cor. of secs. 6 and 7, monumented with a juniper post, 36 ins. long, 3 x 3 ins. square, firmly set, projecting 30 ins. above ground, mkd. 1/4 IA on the N. face, and is accepted as the best available evidence of the position of the original cor.</p> <p>At the cor. point</p> <p>Set a stainless steel post, 28 ins. long, 2 1/2 ins. diam., 24 ins. in the ground, with brass cap mkd.</p> <p style="text-align: center;">T20N R28E S 6 1/4 — S 7 1988</p> <p>Deposit a magnet in a 1 x 1 x 2 5/8 in. white colored plastic case beneath the stainless steel post.</p> <p>Bury the juniper post alongside the stainless steel post.</p> <p>Set a steel fence post alongside the cor.</p> <hr style="width: 20%; margin: 10px auto;"/> <p>S. 89°59' W., beginning new measurement.</p>
11.25	Sag.
36.68	<p>The cor. of secs. 1, 6, 7, and 12, on the W. bdy. of the Tp., hereinbefore described.</p> <hr style="width: 60%; margin: 10px auto;"/>
	From the cor. of secs. 5, 6, 7 and 8.
	N. 0°01' W., bet. secs. 5 and 6.
	Over rolling land, through scattered juniper.
12.55	Track road, bears N. 60° E. and S. 60° W.
35.30	Sag.
38.60	Ridge, bears NE. and SW.
40.85	Graded road, 18 lks. wide, bears N. 80° E. and S. 80° W.
41.12	<p>The 1/4 sec. cor. of secs. 5 and 6, monumented with a juniper post, 33 ins. long, 3 x 3 ins. square, firmly set, projecting 12 ins. above ground, mkd. 1/4 IA on the W. face, and is accepted as the best available evidence of the position of the original cor.</p>

BOOK 5449

Dependent Resurvey of a Portion of the Subdivisional Lines
T. 20 N., R. 28 E., Gila and Salt River Mer., Arizona

CHAINS

At the cor. point

Set a stainless steel post, 28 ins. long, 2 1/2 ins. diam.,
24 ins. in the ground, with brass cap mkd.

T20N R28E
1/4
S 6 | S 5
1989

Deposit a magnet in a 1 x 1 x 2 5/8 in. white colored plastic
case beneath the stainless steel post.

Bury the juniper post alongside the stainless steel post.

Set a steel fence post alongside the cor.

N. 0°01' W., beginning new measurement.

30.80

Ridge, bears NE. and SW.

42.35

Track road, bears E. and W.

42.47

The closing cor. of secs. 5 and 6 at intersection with the Fifth
Standard Parallel North., monumented with a stainless steel post,
2 1/2 ins. diam., firmly set, projecting 4 ins. above the ground,
with brass cap mkd. T21N R28E S32 S6 S5 T20N R28E CC 1989.

From this cor., the stan. 1/4 sec. cor. of sec. 32, T. 21 N.,
R. 28 E., hereinbefore described, bears S. 89°16' E., 21.44 chs.
dist.

From this same cor., the stan. cor. of secs. 31 and 32, T. 21 N.,
R. 28 E., bears N. 89°16' W., 18.45 chs. dist., monumented with a
stainless steel post, 2 1/2 ins. diam., firmly set, projecting
3 ins. above the ground, with brass cap mkd. SC T21N R28E S31 S32
1988.

The point for the 1/4 sec. cor. of sec. 5 only, T. 20 N.,
R. 28 E., is at midpoint on the N. bdy. of sec. 5.

Set a stainless steel post, 28 ins. long, 2 1/2 ins. diam.,
24 ins. in the ground, with brass cap mkd.

BOOK 5449

Dependent Resurvey of a Portion of the Subdivisional Lines
T. 20 N., R. 28 E., Gila and Salt River Mer., Arizona

CHAINS

T21N R28E

1/4 S 5
T20N R28E
1989

Deposit a magnet in a 1 x 1 x 2 5/8 in. white colored plastic case beneath the stainless steel post.

Set a steel fence post alongside the cor.

The cor. is located 6 lks. N. of a track road, bears E. and W., and 9 lks. S. of a fence, bears E. and W.

From this cor., the stan. cor. of secs. 32 and 33, T. 21 N., R. 28 E., hereinbefore described, bears S. 88°59' E., 32.33 chs. dist.

From this same cor., the stan. 1/4 sec. cor. of sec. 32, T. 21 N., R. 28 E., hereinbefore described, bears N. 88°59' W., 7.61 chs. dist.

The point for the 1/4 sec. cor. of sec. 6 only, T. 20 N., R. 28 E., is at proportionate dist. on the N. bdy. of sec. 6.

Set a stainless steel post, 28 ins. long, 2 1/2 ins. diam., 23 ins. in the ground, with brass cap mkd.

T21N R28E

1/4 S 6
T20N R28E
1989

Deposit a magnet in a 1 x 1 x 2 5/8 in. white colored plastic case beneath the stainless steel post.

Set a steel fence post alongside the cor.

The cor. is located 19 lks. N. of a track road, bears E. and W., and 2 lks. N. of a fence, bears E. and W.

From this cor., the stan. cor. of secs. 31 and 32, T. 21 N., R. 28 E., hereinbefore described, bears S. 89°13' E., 20.80 chs. dist.

BOOK 5449

Dependent Resurvey of a Portion of the Subdivisional Lines
T. 20 N., R. 28 E., Gila and Salt River Mer., Arizona

CHAINS

From this same cor., the stan. 1/4 sec. cor. of sec. 31, T. 21 N., R. 28 E., bears N. 89°13' W., 19.14 chs. dist., monumented with a stainless steel post, 2 1/2 ins. diam., firmly set, projecting 6 ins. above the ground, with brass cap mkd. SC T21N R28E 1/4 S31 1988.

GENERAL DESCRIPTION

The land encompassed in this survey is located 3 to 9 miles south of the town of Sanders, AZ. The elevations range from 5,800 ft. to 6,200 ft. above sea level.

The terrain consists of rolling land with scattered juniper and sage, draining to the northeast into the Puerco River.

Access is by way of Interstate 40, to the Sanders interchange which is 50 miles east of Holbrook, AZ, then south on U.S. Route 666 through the easterly portion of the township. Further access is provided by numerous dirt roads.

Portions of sections 8, 9, 13, 17, 18, 19, 20, 21, and 24 have been subdivided, with some occupancy in the form of residences and small ranches. A cluster of homes built for the Navajo-Hopi Relocation Commission is located along the north half of the line between sections 35 and 36. The remainder of the township is used largely for grazing.

The mean magnetic declination is 13 1/2° E. as shown on U.S.G.S. Quadrangle, "BEACON WELL, ARIZ.", 1972.

BOOK 5449

UNITED STATES
DEPARTMENT OF THE INTERIOR
BUREAU OF LAND MANAGEMENT

FIELD ASSISTANTS

NAMES	CAPACITY
Eugene Peters	Land Surveyor (Trainee)
Timothy J. Moore	Land Surveyor
Gary D. Johnson	Land Surveyor
Joe R. Salazar	Land Surveyor
Donald L. Brewer	Surveying Technician
Luke B. Granger	Surveying Technician
Cheryl A. Baier	Surveying Technician
Gordon R. Bubel	Surveying Technician
Robert M. Charboneau	Surveying Technician
Donald B. McClure	Surveying Technician
Rebecca Ramirez	Surveying Technician
Gary D. Knoff	Surveying Technician
Robert J. Lyle	Surveying Technician
Geoffrey A. Graham	Surveying Technician
Gerald A. Van Wagenen	Survey Aid
Bruce J. Olson	Survey Aid
Wilmer F. Beyl	Survey Aid
Joel D. Ayers	Survey Aid
Craig L. McFarland	Survey Aid
Jimmie James Jr.	Survey Aid
Jack E. Arend	Survey Aid
Michael A. Searles	Survey Aid
Johnny R. Ramirez	Survey Aid

CERTIFICATE OF SURVEY

BOOK 5449

I William P. Carpender, Cadastral Surveyor, HEREBY CERTIFY upon honor that, in pursuance of special instructions bearing date of the 12th day of January 1987, and supplemental special instructions bearing date of the 29th day of February 1988, I have dependently resurveyed the Seventh Auxiliary Guide Meridian East through Township 20 North, the south and west boundaries, and a portion of the subdivisional lines, of Township 20 North, Range 28 East, of the Gila and Salt River Meridian, in the State of Arizona which are represented in the foregoing field notes as having been executed by me and under my direction; and that said survey has been made in strict conformity with said special instructions, the Manual of Instructions for the Survey of the Public Lands of the United States, and in specific manner described in the foregoing field notes.

OCTOBER 31, 1995
(Date)

William P. Carpender
(Cadastral Surveyor)

CERTIFICATE OF APPROVAL

BUREAU OF LAND MANAGEMENT
Arizona State Office
Phoenix, Arizona

The foregoing field notes of the dependent resurvey of the Seventh Auxiliary Guide Meridian East through Township 20 North, the south and west boundaries, and a portion of the subdivisional lines, of Township 20 North, Range 28 East, Gila and Salt River Meridian, Arizona, executed by William P. Carpender, Cadastral Surveyor, having been critically examined and found correct, are hereby approved.

NOV 8 1995
(Date)

Dennis E. McKay
(Acting Chief Cadastral Surveyor of Arizona)

~~CERTIFICATE OF TRANSCRIPT~~

~~I Certify that the foregoing transcript of the field notes of the above-described surveys in T. 20 N., R. 28 E., Gila and Salt River Meridian, Arizona is a true copy of the original field notes.~~

~~_____
(Date)~~

~~_____
(Acting Chief Cadastral Surveyor of Arizona)~~