

ORIGINAL

BOOK 5476

UNITED STATES
DEPARTMENT OF THE INTERIOR
BUREAU OF LAND MANAGEMENT

FIELD NOTES
OF THE
DEPENDENT RESURVEY OF

A PORTION OF THE SUBDIVISIONAL LINES,

A PORTION OF MINERAL SURVEY NUMBER 2337

AND

MINERAL SURVEY NUMBER 4036B, LONGVIEW MILL SITE,

AND

THE SUBDIVISION OF SECTION 7,

TOWNSHIP 1 SOUTH, RANGE 14 EAST

Of the Gila and Salt River Meridian,
In the State of Arizona

EXECUTED BY

Clyde J. King

Cadastral Surveyor

Under Special Instructions dated April 4, 1994, approved April 4, 1994, which provided for the surveys included under Group Number 772, and assignment instructions dated May 16, 1994.

Survey Commenced May 23, 1994

Survey Completed September 1, 1994

BOOK 5476

INDEX DIAGRAM

TOWNSHIP 1 SOUTH, RANGE 14 EAST,

| | | | | | |
|----|----|----|----|----|----|
| 6 | 5 | 4 | 3 | 2 | 1 |
| 9 | | | | | |
| 7 | 7 | 8 | 9 | 10 | 11 |
| 5 | 5 | | | | |
| | 4 | | | | |
| 18 | 17 | 16 | 15 | 14 | 13 |
| 19 | 20 | 21 | 22 | 23 | 24 |
| 30 | 29 | 28 | 27 | 26 | 25 |
| 31 | 32 | 33 | 34 | 35 | 36 |

Dep. Res. of a Portion of MS 2337
Dep. Res. of MS 4036B, Longview Mill Site
Subdivision of Section 7

pp. 11-18
pp. 18-20
pp. 20-23

BOOK 5476

T. 1 S., R. 14 E., Gila and Salt River Meridian, Arizona

CHAINS

The following field notes describe the dependent resurvey of a portion of the subdivisional lines, a portion of Mineral Survey Number 2337 and Mineral Survey Number 4036B, Longview Mill Site, and the subdivision of section 7, Township 1 South, Range 14 East, Gila and Salt River Meridian, Arizona.

The Gila and Salt River Base Line was surveyed by Albert T. Colton in 1899. The west boundary was surveyed by Alexander B. Titus in 1905. The Gila and Salt River Base Line and a portion of the west boundary were retraced, the south and west boundaries were surveyed, the township was subdivided and Mineral Survey Number 2337 was surveyed by Philip Contzen in 1906. Mineral Survey 4036 A&B was surveyed by Edgar C. Kinderman in 1927.

The survey was executed in accordance with the specifications as set forth in the Manual of Surveying Instructions, 1973, and the Special Instructions dated April 4, 1994 for Group No. 772, Arizona.

Preliminary to the resurvey, the lines of the original survey were retraced and search was made for all corners and other calls of the record. Identified corners were remonumented in their original positions; lost corners were restored and monumented at proportionate positions based on the original record. The retracement data were thoroughly verified and only the true line field notes are given herein.

The directions of all lines were determined by direct hour angle observations on the sun, and refer to the true meridian. Distances and angles were measured with a Topcon GTS-3B total station instrument.

The geographic position of the corner of secs. 12 and 13, T. 1 S., R. 13 E., as determined from a tie made to U.S. Geological Survey Triangulation station "Craig 1944-46", is as follows:

Latitude: 33°21'01.97" N. Longitude: 110°59'04.51" W. NAD27

The mean magnetic declination, as taken from the quadrangle map "Superior", ARIZ., published in 1948 and photorevised in 1981 by U.S. Geological Survey, is 12 1/2° E.

BOOK 5476

Dependent Resurvey of a Portion of the Subdivisional Lines
T. 1 S., R. 14 E., Gila and Salt River Meridian, Arizona

CHAINS

Restoring the survey executed by
Philip Contzen in 1906

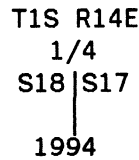
Beginning at the 1/4 sec. cor. of secs. 17 and 18, monumented with a granite stone, 18 x 7 x 5 ins., firmly set, projecting 10 ins. above ground, in a collar of stone, mkd. with a 1/4 on the W. face, from which the original bearing trees

A juniper, 24 ins. diam., bears S. 7 1/2° E., 116.5 lks. dist., mkd. 1/4 S17 BT. (Record: 120 lks.)

A juniper, 13 ins. diam., bears S. 87 3/4° W., 135 lks. dist., mkd. 1/4 S18 BT. (Record: S. 84 1/2° W.)

At the cor. point

Set a stainless steel post, 28 ins. long, 2 1/2 ins. diam., 21 ins. in the ground, encircled with a collar of stone, with brass cap mkd.



Deposit a magnet in a 1 x 1 x 2 ins. white plastic case beneath the stainless steel post.

Cor. located on the E. side of a spur bears NNE and SSW.

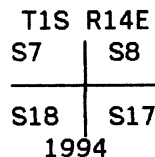
N. 1°20' E., bet. secs. 17 and 18.

Over rolling land, through scattered juniper, pine and oak, with manzanita and oakbrush undergrowth.

40.10

Point for the cor. of secs. 7, 8, 17 and 18, at proportionate dist.; there is no remaining evidence of the original cor.

Set a stainless steel post, 28 ins. long, 2 1/2 ins. diam., 21 ins. in the ground, encircled with a collar of stone, with brass cap mkd.



from which

BOOK 5476

Dependent Resurvey of a Portion of the Subdivisional Lines
T. 1 S., R. 14 E., Gila and Salt River Meridian, Arizona

| CHAINS | |
|--------|--|
| 39.31 | <p>A granite boulder, 16 x 15 x 14 ft. high, bears S. 22° W., 16.5 lks. dist., mkd. X B0 on the NE face.</p> <p>A juniper, 7 ins. diam., bears N. 84 1/2° W., 141.5 lks. dist., mkd. T1SR14E S18 BT.</p> <p>Deposit a magnet in a 1 x 1 x 2 ins. white plastic case beneath the stainless steel post.</p> <hr/> <p>From the 1/4 sec. cor. of secs. 8 and 17, monumented with a granite stone in place, 30 x 18 x 17 ins., firmly set, projecting 15 ins. above ground, mkd. with a + 1/4 on the W. face, from which the remaining original bearing tree</p> <p>A forked juniper, 22 ins. diam. at base, bears N. 59 1/4° E., 70 lks. dist., mkd. 1/4 BT on the most easterly fork.</p> <p>At the cor. point</p> <p>Set a stainless steel post, 28 ins. long, 2 1/2 ins. diam., 15 ins. in the ground, to bedrock, supported in a mound of stone, 3 ft. base, to top, with brass cap mkd.</p> <p style="text-align: center;">T1S R14E S8 1/4 — S17 1994</p> <p>from which</p> <p>A granite boulder, 15 x 6 x 5 ft. high, bears S. 53 3/4° W., 77.5 lks. dist., mkd. X B0 on the NE face.</p> <p>Deposit the stone alongside and deposit a magnet in a 1 x 1 x 2 ins. white plastic case beneath the stainless steel post.</p> <p>S. 89°38' W., bet. secs. 8 and 17.</p> <p>Over rolling land, through scattered juniper, pine and oak, with manzanita and oakbrush undergrowth.</p> <p>The cor. of secs. 7, 8, 17 and 18.</p> <hr/> <p>S. 89°59' W., bet. secs. 7 and 18.</p> <p>Over mountainous land, through granite boulders, scattered juniper, pine and oak, with manzanita and oakbrush undergrowth.</p> |
| | |

BOOK 5476

Dependent Resurvey of a Portion of the Subdivisional Lines
T. 1 S., R. 14 E., Gila and Salt River Meridian, Arizona

| CHAINS | |
|--------|--|
| 24.59 | Point for the witness point at intersection with line 3-4, Rockbluff lode, MS 2337, hereinafter described. |
| 39.31 | The 1/4 sec. cor. of secs. 7 and 18, monumented with a rock outcrop, 5 x 5 x 2 ft high, mkd. with an X and a 1/4 on the top. |
| | At the cor. point |
| | Set a brass tablet, 3 1/4 ins. diam., 3 1/2 ins. stem, in a drill hole, cemented in place, in the bedrock, with cap mkd. |
| | T1S R14E S7 1/4 — S18 1994 |
| | from which |
| | A juniper, 8 ins. diam., bears S. 40 1/4° W., 125 lks. dist., mkd. 1/4 S18 BT. |
| | A granite boulder, 4 x 4 x 3 ft. high, bears N. 5 1/2° W., 62 lks. dist., mkd. X B0 on the S. face. |
| | Cor. located on the W. side of a ridge, bears N. and S. |
| | <hr style="width: 20%; margin: 0 auto;"/> N. 89°39' W., beginning new measurement. |
| | Over mountainous land, through granite boulders, scattered juniper, pine and oak, with manzanita and oakbrush undergrowth. |
| 20.94 | Point for the W. 1/16 sec. cor. of secs. 7 and 18. |
| | Set a stainless steel post, 28 ins. long, 2 1/2 ins. diam., 22 ins. in the ground, encircled with a collar of stone, with brass cap mkd. |
| | T1S R14E S7 W 1/16 — S18 1994 |
| | from which |
| | A juniper, 8 ins. diam., bears N. 10 1/4° E., 29.5 lks. dist., mkd. W 1/16 S7 BT. |
| | A pine, 7 ins. diam., bears S. 16 3/4° W., 18.5 lks. dist., mkd. W 1/16 S18 BT. |

BOOK 5476

Dependent Resurvey of a Portion of the Subdivisional Lines
T. 1 S., R. 14 E., Gila and Salt River Meridian, Arizona

| CHAINS | |
|--------|---|
| 36.645 | <p>Deposit a magnet in a 1 x 1 x 2 ins. white plastic case beneath the stainless steel post.</p> <p>Point for the W-W-W 1/256 sec. cor. of secs. 7 and 18.</p> <p>Set a stainless steel post, 28 ins. long, 2 1/2 ins. diam., 25 ins. in the ground, with brass cap mkd.</p> <p style="text-align: center;">T1S R14E S7 W-W-W 1/256 — S18 1994</p> <p>from which</p> <p style="text-align: center;">An oak, 10 ins. diam., bears N. 38 1/2° E., 90 lks. dist., mkd. WWW 1/256 S7 BT.</p> <p>Deposit a magnet in a 1 x 1 x 2 5/8 ins. white plastic case beneath the stainless steel post.</p> <p>From this cor. point, an iron pipe, 1 1/2 ins. diam., firmly set, projecting 2 ins. above the ground, with tag mkd. 8022, established by J. H. Quay, LS 8022, bears N. 75° W., 13 lks. dist. Upon speaking with the local land owner who was present during the execution of the survey that this corner refers to, it was determined that this cor. was established using improper procedures and not utilized in the course of this resurvey.</p> <p>Cor. located in a small wash, drains WNW.</p> |
| 39.89 | <p>The closing cor. of secs. 7 and 18, on the W. bdy. of the Tp., monumented with a stainless steel post, 2 1/2 ins. diam., firmly set, projecting 7 ins. above the ground, encircled with a collar of stone, with brass cap mkd. T1S R13E R14E S7 S18 CC 1994, as described in the field notes of the concurrent survey of T. 1 S., R. 13 E.</p> <p>From this cor. point, the cor. of secs. 12 and 13, T. 1 S., R. 13 E., bears S. 0°24' W., 0.77 chs. dist., monumented with a stainless steel post, 2 1/2 ins. diam., firmly set, projecting 3 ins. above the ground, encircled with a collar of stone, with brass cap mkd. T1S R13E R14E S12 S13 1994, as described in the field notes of the concurrent survey of T. 1 S., R. 13 E.</p> <hr/> <p>From the cor. of secs. 7, 8, 17 and 18.</p> <p>N. 0°29' W., bet. secs. 7 and 8.</p> |

BOOK 5476

Dependent Resurvey of a Portion of the Subdivisional Lines
T. 1 S., R. 14 E., Gila and Salt River Meridian, Arizona

| CHAINS | |
|--------|---|
| | Over rolling land, through scattered juniper, pine and oak, with manzanita and oakbrush undergrowth. |
| 12.24 | Point for the witness point at intersection with line 3-4, Monarch lode, MS 2337, hereinafter described. |
| 40.10 | Point for the 1/4 sec. cor. of secs. 7 and 8, at proportionate dist.; there is no remaining evidence of the original cor. |
| | Set a stainless steel post, 28 ins. long, 2 1/2 ins. diam., 24 ins. in the ground, encircled with a collar of stone, with brass cap mkd. |
| | <p style="text-align: center;">T1S R14E 1/4 S7 S8 1994</p> |
| | from which |
| | A juniper, 9 ins. diam., bears S. 64 1/2° E., 119 lks. dist., mkd. 1/4 S8 BT. |
| | Deposit a magnet in a 1 x 1 x 2 ins. white plastic case beneath the stainless steel post. |
| | Cor. located 14 lks. N. of an apparent old road, bears ESE and WSW. |
| 80.20 | The cor. of secs. 5, 6, 7 and 8, monumented with a granite stone, 16 x 10 x 7 ins., firmly set, projecting 8 ins. above ground, in a collar of stone, mkd. with 4 groves on the W. face and no apparent marks on the S. face, from which the remaining original bearing trees |
| | A forked juniper, 14 ins. diam. at base, bears N. 83° E., 125 lks. dist., with no visible marks. (Record: 123 lks.) |
| | An oak stump, bears S. 54° E., 195 lks. dist., with no visible marks. (Record: S. 44 1/2° E.) |
| | An oak stump, bears S. 45° W., 123 lks. dist., with no visible marks. (Record: 121 lks.) |
| | At the cor. point |
| | Set a stainless steel post, 28 ins. long, 2 1/2 ins. diam., 21 ins. in the ground, encircled with a collar of stone, with brass cap mkd. |

BOOK 5476

Dependent Resurvey of a Portion of the Subdivisional Lines
T. 1 S., R. 14 E., Gila and Salt River Meridian, Arizona

| CHAINS | | | | | | | | | | | |
|---------------------------|---|----------|--|----|----|-----|----|------|--|------|--|
| | <div style="text-align: center;"> <table border="1"> <tr><td>T1S R14E</td><td></td></tr> <tr><td>S6</td><td>S5</td></tr> <tr><td>S7</td><td>S8</td></tr> <tr><td colspan="2">1994</td></tr> </table> </div> <p>from which</p> <p style="text-align: center;">A granite rock outcrop, 50 x 30 x 3 ft. high, bears S. 57 1/2° E., 21 lks. dist., mkd. X B0 on the NW face.</p> <p>Bury the stone alongside and deposit a magnet in a 1 x 1 x 2 ins. white plastic case beneath the stainless steel post.</p> | T1S R14E | | S6 | S5 | S7 | S8 | 1994 | | | |
| T1S R14E | | | | | | | | | | | |
| S6 | S5 | | | | | | | | | | |
| S7 | S8 | | | | | | | | | | |
| 1994 | | | | | | | | | | | |
| <p>19.00</p> <p>39.89</p> | <p>S. 89°49' W., bet. secs. 6 and 7.</p> <p>Over rolling land, through granite boulders, scattered juniper, pine and oak, with manzanita and oakbrush undergrowth.</p> <p>Center of U.S. highway 60, bears ENE and WSW.</p> <p>Point for 1/4 sec. cor. of secs. 6 and 7, at proportionate dist., there is no remaining evidence of the original cor.</p> <p>Set a stainless steel post, 28 ins. long, 2 1/2 ins. diam., 21 ins. in the ground, encircled with a collar of stone, with brass cap mkd.</p> | | | | | | | | | | |
| <p>78.08</p> | <div style="text-align: center;"> <table border="1"> <tr><td>T1S R14E</td><td></td></tr> <tr><td>S6</td><td></td></tr> <tr><td>1/4</td><td>—</td></tr> <tr><td>S7</td><td></td></tr> <tr><td colspan="2">1994</td></tr> </table> </div> <p>from which</p> <p style="text-align: center;">A granite boulder, 4 x 3 x 2 1/2 ft. high, bears S. 36 3/4° E., 14 lks. dist., mkd. X B0 on the N. face.</p> <p style="text-align: center;">A granite boulder, 6 x 5 x 4 ft. high, bears S. 42 1/4° W., 25 lks. dist., mkd. X B0 on the N. face.</p> <p>The closing cor. of secs. 6 and 7, on the W. bdy of the Tp., monumented with a stainless steel post, 2 1/2 ins. diam., firmly set, projecting 14 ins. above the ground, a mound of stone, 3 1/2 ft. base, to top. with brass cap mkd. T1S R13E R14E S6 S7 CC 1994, as described in the field notes of the concurrent survey of T. 1 S., R. 13 E.</p> | T1S R14E | | S6 | | 1/4 | — | S7 | | 1994 | |
| T1S R14E | | | | | | | | | | | |
| S6 | | | | | | | | | | | |
| 1/4 | — | | | | | | | | | | |
| S7 | | | | | | | | | | | |
| 1994 | | | | | | | | | | | |

BOOK 5476

Dependent Resurvey of a Portion of the Subdivisional Lines
T. 1 S., R. 14 E., Gila and Salt River Meridian, Arizona

CHAINS

From this same cor. point, the cor. of secs. 1 and 12, T. 1 S., R. 13 E., bears S. 0°01' W., 1.10 chs. dist., monumented with a stainless steel post, 2 1/2 ins. diam., firmly set, projecting 16 ins. above the ground, in a mound of stone, 3 ft. base, to top, with brass cap mkd. T1S R13E R14E S1 S12 1994, as described in the field notes of the concurrent survey of T. 1 S., R. 13 E.

The point for the 1/4 sec. cor. of sec. 7 only, T. 1 S., R. 14 E., is at midpoint on the W. bdy. of sec. 7.

Set a stainless steel post, 28 ins. long, 2 1/2 ins. diam., 4 ins. in the ground to bedrock, supported in a mound of stone, 4 ft. base, to top, with brass cap mkd.

T1S
R13E R14E
| S7
| 1/4
1994

from which

A granite rock outcrop, 5 x 5 x 1 ft. high, bears
S. 6° W., 53 lks. dist., mkd. X B0 on the top.

Deposit a magnet in a 1 x 1 x 2 ins. white plastic case beneath the stainless steel post.

From this cor. point, the 1/4 sec. cor. of sec. 12 only, T. 1 S., R. 13 E., bears S. 0°12' W., 1.75 chs. dist., monumented with a stainless steel post, 2 1/2 ins. diam., firmly set, projecting 16 ins. above ground, in a mound of stone, 3 ft. base, to top, with brass cap mkd. T1S R13E R14E 1/4 S12 1994, as described in the field notes of the concurrent survey of T. 1 S., R. 13 E.

The point for the S. 1/16 sec. cor. of sec. 7 only, T. 1 S., R. 14 E., is at midpoint on the W. bdy. of sec. 7, bet. the 1/4 sec. cor. of sec. 7 only, and the closing cor. of secs. 7 and 18.

Set a stainless steel post, 28 ins. long, 2 1/2 ins. diam., 21 ins. in the ground, with brass cap mkd.

T1S
R13E R14E
| S7
| S1/16
1994

Deposit a magnet in a 1 x 1 x 2 ins. white plastic case beneath the stainless steel post.

BOOK 5476

Dependent Resurvey of a Portion of the Subdivisional Lines
T. 1 S., R. 14 E., Gila and Salt River Meridian, Arizona

CHAINS

Cor. located on a steep N. facing slope.

From this cor. point, the true point for the S. 1/16 sec. cor. of sec. 12 only, bears S. 0°24' W., 1.26 chs. dist., as described in the field notes of the concurrent survey of T. 1 S., R. 13 E.

The point for the S-S 1/64 sec. cor. of sec. 7 only, T. 1 S., R. 14 E., is at midpoint on the W. bdy. of sec. 7, bet. the S. 1/16 sec. cor. of sec. 7 only, and the closing cor. of secs. 7 and 18.

Set an aluminum nail, 3 ins. x 1 in., 6 ins. below the surface, mkd. SURVEY MRK.

from which

A stainless steel post, 28 ins. long, 2 1/2 ins. diam., set 22 ins. in the ground, for a reference monument, bears S. 72°31' E., 17.4 ft. dist., with cap mkd. RM T1S R14E S-S 1/64 S7 17.4 FT TO COR 1994, and an arrow pointing to the cor. Deposit a magnet in a 1 x 1 x 2 ins. white plastic case beneath the stainless steel post.

A granite cut bank on the northerly side of U.S. Highway 60, 200 ft. long, 30 ft. high, bears N. 6° E., 108.5 lks. dist., mkd. X B0 on the S. face.

Cor. located 24 lks. S. of the N. edge of pavement, U.S. Highway 60, bears ENE and WSW.

From this cor. point, the closing cor. of secs. 7 and 18, bears S. 0°24' W., 9.965 chs. dist.

Dependent Resurvey of a Portion of Mineral Survey Number 2337,
T. 1 S., R. 14 E., Gila and Salt River Meridian, Arizona

Restoring the survey executed by
Philip Contzen in 1906

From cor. 3, Target lode, MS 2337, determined at record bearing and dist. from the remaining bearing object

A granite rock outcrop, 6 x 3 x 2 ft. high, bears
S. 53°15' W., 32.6 ft. dist., mkd. B + R -3-2337.

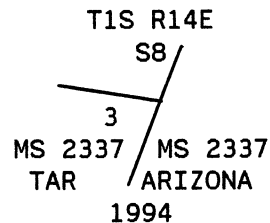
At the cor. point

BOOK 5476

Dependent Resurvey of a Portion of Mineral Survey Number 2337,
T. 1 S., R. 14 E., Gila and Salt River Meridian, Arizona

CHAINS

Set a stainless steel post, 28 ins. long, 2 1/2 ins. diam.,
6 ins. in the ground to bedrock, supported in a mound of stone, 3
ft. base to top, with brass cap mkd.



from which

A granite boulder, 3 x 3 x 2 ft. high, bears
S. 65 1/4° E., 35 lks. dist., mkd. X BO on the NW face.

Deposit a magnet in a 1 x 1 x 2 ins. white plastic case beneath
the stainless steel post.

From this cor. point, the cor. of secs. 7, 8, 17, and 18,
hereinbefore described, bears S. 46°11' W., 14.07 chs. dist.

Cor. located on the W. side of a spur bears NNE and SSW.

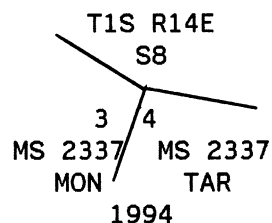
N. 80°12' W., on line 3-4, Target lode.

Over mountainous land, through granite boulders, scattered
juniper, pine and oak, with manzanita and oakbrush undergrowth.

9.09 Cor. 4, Target lode, identical to cor. 3 of Monarch, monumented
with a wood post, 4 ins. long, 4 ins. square, firmly set,
supported in a mound of stones, 2 ft. diam., 1 ft. high.

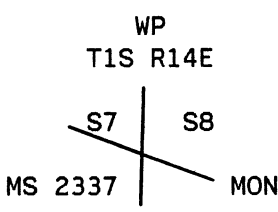
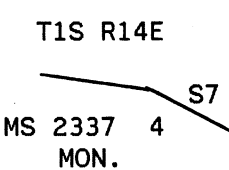
At the cor. point

Set a stainless steel post, 28 ins. long, 2 1/2 ins. diam.,
12 ins. in the ground to bedrock, supported in a mound of stone,
3 ft. base, to top, with brass cap mkd.



Deposit a magnet in a 1 x 1 x 2 ins. white plastic case beneath
the stainless steel post.

Dependent Resurvey of a Portion of Mineral Survey Number 2337,
T. 1 S., R. 14 E., Gila and Salt River Meridian, Arizona

| CHAINS | |
|-------------|--|
| | <p>Deposit the remains of the wood post alongside the stainless steel post.</p> <hr style="width: 20%; margin: 10px auto;"/> <p>N. 53°41' W., on line 3-4, Monarch lode.</p> <p>Over mountainous land, through granite boulders, scattered juniper, pine and oak, with manzanita and oakbrush undergrowth.</p> <p>1.61 Point for a witness point at intersection with the line bet. secs. 7 and 8.</p> <p>Set a stainless steel post, 28 ins. long, 2 1/2 ins. diam., 21 ins. in the ground, encircled with a collar of stone, with brass cap mkd.</p> <div style="text-align: center;">  <p>1994</p> </div> <p>Deposit a magnet in a 1 x 1 x 2 ins. white plastic case beneath the stainless steel post.</p> <p>From this cor. point, the cor. of secs. 7, 8, 17 and 18, hereinbefore described, bears S. 0°29' E., 12.24 chs. dist.</p> <p>Cor. located on a SW facing slope covered with dense manzanita.</p> |
| <p>4.53</p> | <p>Cor. 4, Monarch lode, monumented with the remnants of a wood post, in a collar of stone, 2 ft. diam., 1 ft. high.</p> <p>At the cor. point</p> <p>Set a stainless steel post, 28 ins. long, 2 1/2 ins. diam., 12 ins. in the ground to bedrock, supported in a mound of stone, 2 ft. base, to top, with brass cap mkd.</p> <div style="text-align: center;">  <p>1994</p> </div> <p>from which</p> |

BOOK 5476

Dependent Resurvey of a Portion of Mineral Survey Number 2337,
T. 1 S., R. 14 E., Gila and Salt River Meridian, Arizona

| CHAINS | |
|--------|--|
| | <p>A granite boulder, 5 x 4 x 2 ft. high, bears N. 5° W., 8 lks. dist., mkd. X B0 on the S. face.</p> <p>Deposit a magnet in a 1 x 1 x 2 ins. white plastic case beneath the stainless steel post.</p> <p>Deposit the remains of the wood post alongside the stainless steel post.</p> <p>Cor. located at the base of a rock outcrop.</p> <hr/> <p>N. 81°45' W., on line 4-5, Monarch lode.</p> <p>Over mountainous land, through granite boulders, scattered juniper, pine and oak, with manzanita and oakbrush undergrowth.</p> |
| 4.53 | <p>Cor. 5, Monarch lode, identical to cor. 3, Gossan lode, determined at record bearing and dist. from the remaining bearing tree</p> <p>A forked juniper, 36 ins. diam. at base, bears S. 49°15' W., 16.0 ft. dist., mkd. B+T 3 5 2337.</p> <p>At the cor. point</p> <p>Set a stainless steel post, 28 ins. long, 2 1/2 ins. diam., 2 ins. in the ground to bedrock, supported in a mound of stone, 5 ft. base, to top, with brass cap mkd.</p> |
| 4.56 | <div data-bbox="649 1239 1055 1501" data-label="Diagram"> <p style="text-align: center;">1994</p> </div> <p>Deposit a magnet in a 1 x 1 x 2 ins. white plastic case beneath the stainless steel post.</p> <hr/> <p>N. 41°47' W., on line 3-4, Gossan lode.</p> <p>Over mountainous land, through granite boulders, scattered juniper, pine and oak, with manzanita and oakbrush undergrowth.</p> <p>Cor. 4, Gossan lode, monumented with a wood post, 4 ins. x 4 ins., firmly set, supported in a mound of stone, 3 ft. diam., 2 ft. high.</p> |

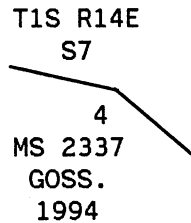
BOOK 5476

Dependent Resurvey of a Portion of Mineral Survey Number 2337,
T. 1 S., R. 14 E., Gila and Salt River Meridian, Arizona

CHAINS

At the cor. point

Set a stainless steel post, 28 ins. long, 2 1/2 ins. diam.,
16 ins. in the ground to bedrock, supported in a mound of stone,
3 ft. base, to top, with brass cap mkd.



Deposit a magnet in a 1 x 1 x 2 ins. white plastic case beneath
the stainless steel post.

Deposit the remains of the wood post alongside the stainless
steel post.

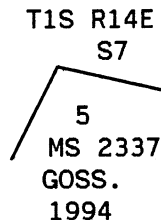
N. 79°53' W., on line 4-5, Gossan lode.

Over mountainous land, through granite boulders, scattered
juniper, pine and oak, with manzanita and oakbrush undergrowth.

4.53 Cor. 5 of Gossan, monumented with a mound of stone, 3 ft. diam.,
1 ft. high.

At the cor. point

Set a stainless steel post, 28 ins. long, 2 1/2 ins. diam.,
21 ins. in the ground, encircled with a collar of stone, with
brass cap mkd.



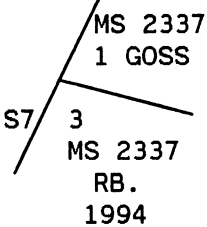
from which

A granite boulder, 6 x 4 x 3 ft. high, bears
N. 47 1/2° W., 52 lks. dist., mkd. X B0 on the SE face.

Deposit a magnet in a 1 x 1 x 2 ins. white plastic case beneath
the stainless steel post.

BOOK 5476

Dependent Resurvey of a Portion of Mineral Survey Number 2337,
T. 1 S., R. 14 E., Gila and Salt River Meridian, Arizona

| CHAINS | |
|--------|---|
| 11.56 | <p>S. 26°47' W., on line 5-1, Gossan lode.</p> <p>Over mountainous land, through granite boulders, scattered juniper, pine and oak, with manzanita and oakbrush undergrowth.</p> <p>Cor. 1, Gossan lode, identical to cor. 3, Rockbluff lode, monumented with a wood post, 4 ins. long, 4 ins. square, firmly set, supported in a mound of stones, 2 ft. diam., 2 ft. high, from which the remaining bearing object</p> <p style="padding-left: 40px;">A granite boulder, 20 x 8 x 8 ft. high, bears S. 25 3/4° W., 21.0 ft. dist., mkd. B + R 1-3-2337 (Record S. 11°15' W.)</p> <p>At the cor. point</p> <p>Set a stainless steel post, 28 ins. long, 2 1/2 ins. diam., 5 ins. in the ground to bedrock, supported in a mound of stone, 3 ft. base to top, with brass cap mkd.</p> <div style="text-align: center;"> <p>T1S R14E</p>  </div> <p>Deposit a magnet in a 1 x 1 x 2 ins. white plastic case beneath the stainless steel post.</p> <p>Deposit the remains of the wood post alongside the stainless steel post.</p> <hr style="width: 20%; margin: 10px auto;"/> <p>S. 30°11' W., on the line 3-4 of Rockbluff.</p> <p>Over mountainous land, through granite boulders, scattered juniper, pine and oak, with manzanita and oakbrush undergrowth.</p> <p>Point for a witness point at intersection with the line bet. secs. 7 and 18.</p> <p>Set a stainless steel post, 28 ins. long, 2 1/2 ins. diam., 16 ins. in the ground, supported in a mound of stone, 2 ft. base to top, with brass cap mkd.</p> |
| 9.83 | |

BOOK 5476

Dependent Resurvey of a Portion of Mineral Survey Number 2337,
T. 1 S., R. 14 E., Gila and Salt River Meridian, Arizona

| CHAINS | |
|--------|--|
| | <div data-bbox="779 294 1039 556" data-label="Diagram"> </div> <p data-bbox="406 546 584 588">from which</p> <p data-bbox="487 609 1412 682">A granite rock outcrop, 10 x 3 x 3 ft. high, bears S. 74 1/2° W., 32 lks. dist., mkd. X BO on the E. face.</p> <p data-bbox="406 703 1429 777">Deposit a magnet in a 1 x 1 x 2 ins. white plastic case beneath the stainless steel post.</p> <p data-bbox="406 798 1380 871">From this cor. point the 1/4 sec. cor. of secs. 7 and 18, hereinbefore described, bears S. 89°59' W., 14.72 chs. dist.</p> <p data-bbox="406 892 1136 934">Cor. located 1 ch. S. of a ravine, drains NW.</p> |
| 21.82 | <p data-bbox="406 955 1429 1123">Cor. 4, Rockbluff lode, identical to cor. 3, Stonewall lode, monumented with a wood post, 4 ins. long, 4 ins. square, firmly set, with faint scribe marks on the SW and SE sides of the wood post, supported in a mound of stones, 3 ft. diam., 2 ft. high, from which the original accessories</p> <p data-bbox="487 1144 1445 1218">A juniper, 24 ins. diam., bears S. 21 1/2° E., 169.0 ft. dist., mkd. with faint scribe marks. (Record S. 22°30' W.)</p> <p data-bbox="487 1239 1396 1344">A granite rock outcrop, 20 x 18 x 5 ft. high, bears S. 1° W., 5.7 lks. (3.8 ft.) dist., mkd. B + R -3-2337 (Record 8.8 ft. dist.)</p> <p data-bbox="406 1365 698 1407">At the cor. point</p> <p data-bbox="406 1428 1461 1533">Set a stainless steel post, 28 ins. long, 2 1/2 ins. diam., 2 ins. in the ground to bedrock, supported in a mound of stone, 5 ft. base, to top, with brass cap mkd.</p> <div data-bbox="779 1554 1023 1858" data-label="Diagram"> </div> |

BOOK 5476

Dependent Resurvey of a Portion of Mineral Survey Number 2337,
T. 1 S., R. 14 E., Gila and Salt River Meridian, Arizona

| | | | | | | | | | | | |
|---|---|--------|-----------|-----|----|---|--|--------|-----------|------|--|
| <p>CHAINS</p> | <p>Deposit a magnet in a 1 x 1 x 2 ins. white plastic case beneath the stainless steel post</p> <p>Deposit the remains of the wood post alongside the stainless steel post.</p> <hr/> <p style="text-align: center;">Dependent Resurvey of MS 4036B, Longview Mill Site, T. 1 S., R. 14 E., Gila and Salt River Meridian, Arizona</p> <hr/> <p style="text-align: center;">Restoring the survey executed by Edgar C. Kinderman in 1927</p> <hr/> <p>From the point for cor. 1, at proportionate distance on the W. bdy. of sec. 7; there is no remaining evidence of the original cor.</p> <p>Set a rail road spike, 7 ins. long, 1/2 in. square, 2 ins. below the surface.</p> <p>From this cor. point, the S-S 1/64 sec. cor. of sec. 7 only, bears S. 0°24' W., 0.03 chs. dist., hereinbefore described.</p> <p>Cor. located 21 lks. S. of the N. edge of pavement, U.S. Highway 60, bears ENE and WSW.</p> <p>N. 0°24' E., on line 1-2, along the W. bdy. of sec. 7.</p> <p>Over rolling land, scattered juniper, pine and oak, with manzanita and oakbrush undergrowth.</p> <p>4.925 Point for cor. 2, at proportionate distance on the W. bdy. of sec. 7; there is no remaining evidence of the original cor.</p> <p>Set a stainless steel post, 28 ins. long, 2 1/2 ins. diam., 21 ins. in the ground, encircled with collar of stone, with brass cap mkd.</p> <div style="text-align: center;"> <p>T1S</p> <table style="margin: auto;"> <tr> <td style="border-right: 1px solid black; padding: 0 5px;">R13E</td> <td style="padding: 0 5px;">R14E</td> </tr> <tr> <td style="border-right: 1px solid black; padding: 0 5px;">S12</td> <td style="padding: 0 5px;">S7</td> </tr> <tr> <td colspan="2" style="border-top: 1px solid black; padding: 5px 0 0 0;"> <table style="margin: auto;"> <tr> <td style="border-right: 1px solid black; padding: 0 5px;">LVMS 2</td> <td style="padding: 0 5px;">MS 4036 B</td> </tr> </table> </td> </tr> <tr> <td colspan="2" style="padding: 0 5px 0 0;">1994</td> </tr> </table> </div> <p>From this cor. point, the S 1/16 sec. cor. of sec. 7 only, bears N. 0°24' E., 5.01 chs. dist., hereinbefore described.</p> | R13E | R14E | S12 | S7 | <table style="margin: auto;"> <tr> <td style="border-right: 1px solid black; padding: 0 5px;">LVMS 2</td> <td style="padding: 0 5px;">MS 4036 B</td> </tr> </table> | | LVMS 2 | MS 4036 B | 1994 | |
| R13E | R14E | | | | | | | | | | |
| S12 | S7 | | | | | | | | | | |
| <table style="margin: auto;"> <tr> <td style="border-right: 1px solid black; padding: 0 5px;">LVMS 2</td> <td style="padding: 0 5px;">MS 4036 B</td> </tr> </table> | | LVMS 2 | MS 4036 B | | | | | | | | |
| LVMS 2 | MS 4036 B | | | | | | | | | | |
| 1994 | | | | | | | | | | | |

BOOK 5476

Dependent Resurvey of a Portion of MS 4036B, Longview Mill Site,
T. 1 S., R. 14 E., Gila and Salt River Meridian, Arizona

| CHAINS | |
|--------|---|
| | <p>From this same cor. point a weathered fence post, 8 ins. diam., 2 ft. high, bears N. 65° W., 3 lks. dist.</p> <p>Cor. located 8 lks. S. of a small wash drains E.</p> <hr/> <p>N. 89°05.5' E., on line 2-3.</p> <p>Over rolling land, scattered juniper, pine and oak, with manzanita and oakbrush undergrowth.</p> <p>10.16 Cor. 3, monumented with a granite stone, 16 x 7 x 7 ins., firmly set, projecting 7 ins. above ground, mkd. 3 LM 4036 on the SW face.</p> <p>At the cor. point</p> <p>Set a stainless steel post, 28 ins. long, 2 1/2 ins. diam., 8 ins. in the ground to bedrock, supported in a mound of stone, 2 ft. base, to top, with brass cap mkd.</p> <div style="text-align: center;"> <p>T1S R14E S7</p> <div style="border-left: 1px solid black; border-top: 1px solid black; padding-left: 5px; padding-top: 5px;"> <p>3</p> <p>MS 4036B</p> <p>LVMS</p> <p>1994</p> </div> </div> <p>from which</p> <p style="padding-left: 40px;">A granite boulder, 8 x 3 x 2 ft. high, bears N. 83 1/2° W., 18.5 lks. dist., mkd. X BO on the E. face.</p> <p style="padding-left: 40px;">A granite boulder, 6 x 4 x 3 ft. high, bears N. 15 3/4° W., 20 lks. dist., mkd. X BO on the S. face.</p> <p>Bury the stone alongside and deposit a magnet in a 1 x 1 x 2 5/8 ins. white plastic case beneath the stainless steel post.</p> <hr/> <p>S. 0°26.5' W., on line 3-4.</p> <p>Over rolling land, scattered juniper, pine and oak, with manzanita and oakbrush undergrowth.</p> |
| 4.925 | <p>Cor. 4, monumented with a granite stone, 30 x 12 x 5 ins., firmly set, projecting 14 ins. above ground, mkd. 4 LM 4036 on the W. face, from which the remaining original bearing object</p> |

Dependent Resurvey of a Portion of MS 4036B, Longview Mill Site,
T. 1 S., R. 14 E., Gila and Salt River Meridian, Arizona

| CHAINS | | | | | |
|----------|---|----------|----|--------|--|
| 10.155 | <p>A granite rock outcrop, 20 x 20 x 2 ft. high, bears N. 89°07' E., 17.37 ft., mkd. B R LM.</p> <p>At the cor. point</p> <p>Set a stainless steel post, 28 ins. long, 2 1/2 ins. diam., 23 ins. in the ground, encircled with a collar of stone, with brass cap mkd.</p> <div style="text-align: center; margin: 10px 0;"> <p>T1S R14E</p> <table border="1" style="margin: auto;"> <tr> <td style="padding: 2px;">MS 4036B</td> <td style="padding: 2px;">S7</td> </tr> <tr> <td style="padding: 2px;">LVMS 4</td> <td></td> </tr> </table> <p>1994</p> </div> <p>from which</p> <p>A pine, 13 ins. diam., bears S. 64° E., 125 lks. dist., mkd. 4-4036B S7 BT.</p> <p>Bury the stone alongside and deposit a magnet in a 1 x 1 x 2 5/8 ins. white plastic case beneath the stainless steel post.</p> <p>Cor. located 3 lks. S. of a cor. of fences, extending N. and WSW.</p> <hr style="width: 20%; margin: 10px auto;"/> <p>S. 89°05' W., on line 4-1.</p> <p>Over rolling land, scattered juniper, pine and oak, with manzanita and oakbrush undergrowth.</p> | MS 4036B | S7 | LVMS 4 | |
| MS 4036B | S7 | | | | |
| LVMS 4 | | | | | |
| | <p>Subdivision of Section 7, T. 1 S., R. 14 E., Gila and Salt River Meridian, Arizona</p> | | | | |
| 20.06 | <p>From the 1/4 sec. cor. of secs. 7 and 18.</p> <p>N. 0°54' W., on the N. and S. center line of sec. 7.</p> <p>Over rolling land, through granite boulders, scattered juniper, pine and oak, with manzanita and oakbrush undergrowth.</p> <p>Point for the center S. 1/16 sec. cor. of sec. 7.</p> <p>Set a stainless steel post, 28 ins. long, 2 1/2 ins. diam., 8 ins. in the ground, supported in a mound of stone, 4 ft. base to top, with brass cap mkd.</p> | | | | |

BOOK 5476

Subdivision of Section 7,
T. 1 S., R. 14 E., Gila and Salt River Meridian, Arizona

| CHAINS | |
|--------|---|
| 40.12 | <p style="text-align: center;">T1S R14E C S1/16 S7 C 1994</p> <p>from which</p> <p style="padding-left: 40px;">A pine, 8 ins. diam., bears S. 7 1/2° W., 61.5 lks. dist., mkd. CS 1/16 S7 BT.</p> <p>Deposit a magnet in a 1 x 1 x 2 ins. white plastic case beneath the stainless steel post.</p> <p>Cor. located 32 lks. N. of a wash, drains WNW.</p> <p>Point for the center 1/4 sec. cor. of sec. 7, at intersection with the E. and W. center line of sec. 7.</p> <p>Set a stainless steel post, 28 ins. long, 2 1/2 ins. diam., 21 ins. in the ground, encircled with a collar of stone, with brass cap mkd.</p> <p style="text-align: center;">T1S R14E C 1/4 S7 1994</p> <p>from which</p> <p style="padding-left: 40px;">A granite boulder, 3 x 3 x 2 1/2 ft. high, bears S. 17 1/2° E., 29.5 lks. dist., mkd. X B0 on the N. face.</p> |
| 52.50 | Center of U.S. Highway 60, bears NE and SW. |
| 80.10 | The 1/4 sec. cor. of secs. 6 and 7. |
| 39.60 | <p>From the 1/4 sec. cor. of secs. 7 and 8.</p> <p>West, on the E. and W. center line of sec. 7.</p> <p>Over rolling land, through granite boulders, scattered juniper, pine and oak, with manzanita and oakbrush undergrowth.</p> |
| 49.00 | The center 1/4 sec. cor. of sec. 7, at intersection with the N. and S. center line of sec. 7. |
| 59.99 | Center of U.S. Highway 60, bears NE and SW. |
| | Point for the center W. 1/16 sec. cor. of sec. 7. |

BOOK 5476

Subdivision of Section 7,
T. 1 S., R. 14 E., Gila and Salt River Meridian, Arizona

| CHAINS | |
|--------|---|
| 78.55 | <p>Set a stainless steel post, 28 ins. long, 2 1/2 ins. diam., 21 ins. in the ground, encircled with a collar of stone, with brass cap mkd.</p> <p style="text-align: center;">T1S R14E W1/16 C-----C S7 1994</p> <p>from which</p> <p style="padding-left: 40px;">A pine, 13 ins. diam., bears S. 72° W., 12.5 lks. dist., mkd. CW 1/16 S7 BT.</p> <p>Deposit a magnet in a 1 x 1 x 2 ins. white plastic case beneath the stainless steel post.</p> <p>Cor. located 41 lks. N. of a wash, drains NW.</p> <p>The 1/4 sec. cor. of sec. 7 only, on the W. bdy. of the Tp.</p> <hr/> <p style="text-align: center;">SW 1/4 of Section 7</p> <hr/> <p>From the W. 1/16 sec. cor. of secs. 7 and 18.</p> <p>N. 0°08' W., on the N. and S. center line of the SW 1/4 of sec. 7.</p> <p>Over rolling land, through granite boulders, scattered juniper, pine and oak, with manzanita and oakbrush undergrowth.</p> <p>9.995 Point for the center S-SW 1/64 sec. cor. of sec. 7, not monumented.</p> <p>19.99 Point for the SW 1/16 sec. cor. of sec. 7, at intersection with the E. and W. center line of the SW 1/4 of sec. 7.</p> <p>Set a brass tablet, 3 1/4 ins. diam., 3 1/2 ins. stem, in a drill hole, cemented in place, in a boulder, 3 ft. x 3 ft. x 1 ft. above the ground, with cap mkd.</p> <p style="text-align: center;">T1S R14E SW 1/16 S7 1994</p> <p>from which</p> <p style="padding-left: 40px;">A pine, 10 ins. diam., bears S. 71° E., 20 lks. dist., mkd. SW 1/16 S7 BT.</p> |

BOOK 5476

Subdivision of Section 7,
T. 1 S., R. 14 E., Gila and Salt River Meridian, Arizona

| CHAINS | |
|--------|---|
| | Deposit a magnet in a 1 x 1 x 2 ins. white plastic case beneath the stainless steel post. |
| 39.98 | The center W. 1/16 sec. cor. of sec. 7. |
| | <hr/> From the center S. 1/16 sec. cor. of sec. 7. N. 89°49' W., on the E. and W. center line of the SW 1/4 of sec. 7. |
| 20.67 | The SW 1/16 sec. cor. of sec. 7, at intersection with the N. and S. center line of the SW 1/4 of sec. 7. |
| 31.00 | Point for the center W-SW 1/64 sec. cor. of sec. 7, not monumented. |
| 39.42 | The S. 1/16 sec. cor. of sec. 7 only, on the W. bdy. of the Tp. |
| | <hr/> From the point for the center S-SW 1/64 sec. cor. of sec. 7. N. 89°44' W., on the E. and W. center line of the SW 1/4 of the SW 1/4 of sec. 7. |
| 10.40 | Point for the SW-SW 1/64 sec. cor. of sec. 7, not monumented. |
| 15.60 | Point for center W-SW-SW 1/256 sec. cor. of sec. 7. Set a stainless steel post, 28 ins. long, 2 1/2 ins. diam., 26 ins. in the ground, with brass cap mkd. |
| | <p style="text-align: center;">T1S R14E S7 C-W-SW-SW 1/256 1994</p> Deposit a magnet in a 1 x 1 x 2 5/8 ins. white plastic case beneath the stainless steel post. Cor. located 16 lks. E. of a cor. of fences, extending S. and W. |
| 18.85 | The center S-S 1/64 sec. cor. of sec. 7 only, on the W. bdy. of the Tp. <hr/> |

BOOK 5476

T. 1 S., R. 14 E., Gila and Salt River Meridian, Arizona

CHAINS

GENERAL DESCRIPTION

This survey is located approximately 8 miles East of Superior Arizona. The elevation ranges from 4500 to 5000 feet above sea level.

Access to the surveyed area is by way of U.S. highway 60, various Forest Service and mining roads.

Moderate mineral activity was noted on the Federal interest lands of the survey area.

The soil is a rocky loam. The vegetation consists of pine, juniper, oak, manzanita, catsclaw, yucca and cacti.

UNITED STATES
DEPARTMENT OF THE INTERIOR
BUREAU OF LAND MANAGEMENT

FIELD ASSISTANTS

| NAMES | CAPACITY |
|--------------------|----------------------|
| Gordon R. Bube1 | Surveying Technician |
| Jeffry A. Hill | Surveying Technician |
| Wallace R. Ott Jr. | Surveying Technician |
| | |
| | |
| | |
| | |
| | |
| | |
| | |
| | |
| | |
| | |
| | |
| | |


BOOK 5476

CERTIFICATE OF SURVEY

I, Clyde J. King, Cadastral Surveyor, HEREBY CERTIFY upon honor that, in pursuance of Special Instructions bearing date of the 4th day of April, 1994, I have dependently resurveyed a portion of the subdivisional lines, a portion of Mineral Survey Number 2337 and Mineral Survey Number 4036B, Longview Mill Site, and subdivided section 7, Township 1 South, Range 14 East, of the Gila and Salt River Meridian, in the State of Arizona, which are represented in the foregoing field notes as having been executed by me and under my direction; and that said survey has been made in strict conformity with said special instructions, the Manual of Instructions for the Survey of the Public Lands of the United States, and in specific manner described in the foregoing field notes.

1-10-97

(Date)



(Cadastral Surveyor)

CERTIFICATE OF APPROVAL

BUREAU OF LAND MANAGEMENT
Arizona State Office
Phoenix, Arizona

The foregoing field notes of the dependent resurvey of a portion of the subdivisional lines, a portion of Mineral Survey Number 2337 and Mineral Survey Number 4036B, Longview Mill Site, and the subdivision of section 7, Township 1 South, Range 14 East, Gila and Salt River Meridian, Arizona, executed by Clyde J. King, Cadastral Surveyor, having been critically examined and found correct, are hereby approved.

1/21/97

(Date)



(Acting Chief Cadastral Surveyor of Arizona)

~~CERTIFICATE OF TRANSCRIPT~~

~~I CERTIFY that the foregoing transcript of the field notes of the above-described surveys in T. 1 S., R. 14 E., Gila and Salt River Meridian, Arizona, is a true copy of the original field notes.~~

~~(Date)~~~~(Acting Chief Cadastral Surveyor of Arizona)~~