

ORIGINAL

UNITED STATES
DEPARTMENT OF THE INTERIOR
BUREAU OF LAND MANAGEMENT

FIELD NOTES
OF THE
DEPENDENT RESURVEY OF

A PORTION OF THE GILA AND SALT RIVER BASE LINE,

A PORTION OF THE EAST AND WEST BOUNDARIES

AND A PORTION OF THE SUBDIVISIONAL LINES,

THE SUBDIVISION OF SECTION 13

AND THE METES-AND-BOUNDS SURVEY OF

THE EAGLETAIL MOUNTAINS WILDERNESS AREA BOUNDARY,

TOWNSHIP 1 NORTH, RANGE 10 WEST

Of the Gila and Salt River Meridian,
In the State of Arizona

EXECUTED BY

Stephen K. Hansen

Cadastral Surveyor

Under Special Instructions dated April 15, 1998, approved April 15, 1998, which provided for the surveys included under Group Number 827, and assignment instructions dated April 15, 1998.

Survey Commenced April 20, 1998
Survey Completed October 10, 2000

INDEX DIAGRAM

TOWNSHIP 1 NORTH, RANGE 10 WEST,

6	5	4	15	3	2	1
				14	13	
7	7	8	9	10	11	12
					12	11
18	17	16	15	14	10	13
						10
19	20	21	22	23	24	
						9
30	29	28	27	26	25	
						7
31	32	33	34	35	36	
						4

Subdivision of Section 13
 Metes-and-Bounds Survey of EMWA
 Description of the EMWA

pp. 15-17
 pp. 17-41
 pp. 41-43

T. 1 N., R. 10 W., Gila and Salt River Meridian, Arizona

CHAINS

The following field notes describe the dependent resurvey of a portion of the Gila and Salt River Base Line, a portion of the east and west boundaries and a portion of the subdivisional lines, the subdivision of section 13 and the metes-and-bounds survey of the Eagletail Mountains Wilderness Area boundary, Township 1 North, Range 10 West, Gila and Salt River Meridian, Arizona.

Jesse B. Wright surveyed a portion of the Gila and Salt River Base Line, the north, east and west boundaries and a portion of the subdivisional lines in 1914.

The survey was executed in accordance with the specifications as set forth in the Manual of Surveying Instructions, 1973, and the Special Instructions dated April 15, 1998, for Group Number 827, Arizona.

Preliminary to the resurvey, the lines of the original survey were retraced and search was made for all corners and other calls of the record. Identified corners were remonumented in their original positions; lost corners were restored at proportionate positions based on the original record. The retracement data were thoroughly verified and only the true line field notes are given herein.

The distances and directions of all lines were determined by use of the Trimble 4400 real time kinematic survey system, and refer to the true meridian.

The geographic position of the standard corner of Townships 1 North, Ranges 9 and 10 West, was determined by the system of differential positioning using the Trimble Navigation 4400 Model Global Positioning System. First order U. S. Coast and Geodetic Survey Triangulation Station "COURT 1948", with published latitude of 33°27'29.79051" N., and published longitude of 113°17'14.89736" W., NAD 83 (1992) was used as the control station. The geographic position is as follows:

Latitude: 33°22'38.94" N. Longitude: 113°13'52.09" W.
NAD 83 (1992)

The mean magnetic declination is 12 3/4° E.

Dependent Resurvey of a Portion of the Gila and Salt River Base Line,
T. 1 N., R. 10 W., Gila and Salt River Meridian, Arizona

CHAINS	
	<p style="text-align: center;">Restoring the Survey Executed by Jesse B. Wright, in 1914</p> <hr style="width: 20%; margin: auto;"/>
	<p>Beginning at the stan. cor. of Tps. 1 N., Rs. 9 and 10 W., monumented with an iron post, 3 ins. diam., firmly set, projecting 7 ins. above ground, with brass cap mkd. SC T1N R10W R9W S36 S31 1914.</p>
	<p>from which new bearing objects</p>
	<p style="padding-left: 40px;">A concrete canal abutment bears N. 6 3/4° E., 111 1/2 lks. dist., with an "XBO" chiseled on a cor. of the top face.</p>
	<p style="padding-left: 40px;">A concrete canal abutment bears N. 38 3/4° W., 141 1/2 lks. dist., with an "XBO" chiseled on a cor. of the top face.</p>
	<p>Add the marks 1998 to the brass cap.</p>
	<p>From this cor. point, U. S. Coast and Geodetic Survey Triangulation station "COURT 1948", bears N. 30°19' W., 516.03 chs. dist., monumented with a brass tablet, 3 1/2 ins. diam., firmly set, in concrete, flush with bedrock, with brass cap mkd. COURT 1948 and a triangle. Reference monuments were recovered in good condition and were used to verify the position of the tri-station.</p>
	<p>West, along the S. bdy. of sec. 36, on the S. bdy. of the Tp.</p>
	<p>Over level ground through mesquite, sage and cacti.</p>
6.63	<p>Intersect the center line of the Eagletail Reach Canal, 25 ft. wide, concrete lined, drains SE.</p>
19.04	<p>Barbed wire fence, 4 strand, bears SE and NW.</p>
19.39	<p>Point for AP 1, sec. 36, identical with AP 5, sec. 1, T. 1 S., R. 10 W., on the Eagletail Mountains Wilderness Area bdy., hereinafter described.</p>
40.01	<p>The stan. 1/4 sec. cor. of sec. 36, monumented with an iron post, 1 in. diam., firmly set, projecting 11 ins. above ground, with brass cap mkd. SC S36 1/4 1914.</p>
	<p>Add the marks T1N R10W 1998 to the brass cap.</p> <hr/>

Dependent Resurvey of a Portion of the East Boundary,
T. 1 N., R. 10 W., Gila and Salt River Meridian, Arizona

CHAINS	
	<p style="text-align: center;">Restoring the Survey Executed by Jesse B. Wright, in 1914</p> <hr/>
	<p>From the 1/4 sec. cor. of secs. 19 and 24, on the E. bdy. of the Tp., monumented with an iron post, 1 in. diam., firmly set, 4 ins. below the surface of ground, with brass cap mkd. 1/4 S24 S19 1914.</p>
	<p>Add the marks T1N R10W R9W 1998 to the brass cap.</p>
	<p>Cor. is located 1 lk. W. of a barbed wire fence, 3 strand, bears N. and S.</p> <hr/>
	<p>N. 0°02' E., bet. sec. 19 and 24, on the E. bdy. of the Tp.</p>
40.02	<p>Point for the cor. of secs. 13, 18, 19 and 24, at proportionate dist.; there is no remaining evidence of the orig. cor., falls in an area that has been disturbed by construction of canals. Not monumented.</p> <hr/>
	<p>N. 0°02' E., bet. secs. 13 and 18.</p>
20.01	<p>Point for the S. 1/16 sec. cor. of secs. 13 and 18.</p>
	<p>Set a stainless steel post, 28 ins. long, 2 1/2 ins. diam., 26 ins. in the ground, with brass cap mkd.</p>
	<p style="text-align: center;">T1N R10W R9W S 1/16 S13 S18 2000</p>
	<p>Deposit a magnet in a white plastic case beneath the stainless steel post.</p>
	<p>Cor. is located 3 lks. E. of barbed wire fence, 4 strand, bears N. and S. and 9 lks. W. of the westerly bank of concrete lined canal, 10 ft. wide, 3 ft. deep, drains S.</p>
40.02	<p>The 1/4 sec. cor. of secs. 13 and 18, reestablished at proportionate dist. by James Loftis, R.L.S. 26404, according to a Record of Land Survey plat recorded in 1995 at the Maricopa County Courthouse in Book 389, Page 48, monumented with an iron rebar, 1/2 in. diam., 17 ins. long, firmly set, projecting 4 ins. above ground, with plastic cap mkd. LOFTIS 26404. This is accepted as a careful and faithful reestablishment of the orig. cor. position.</p>

Dependent Resurvey of a Portion of the East Boundary,
T. 1 N., R. 10 W., Gila and Salt River Meridian, Arizona

CHAINS	
	<p>At the cor. point</p> <p>Set a stainless steel post, 28 ins. long, 2 1/2 ins. diam., 20 ins. in the ground, with brass cap mkd.</p> <p style="text-align: center;">T1N R10W R9W 1/4 S13 S18 1998</p> <p>Deposit a magnet in a white plastic case beneath the stainless steel post and insert the rebar inside the stainless steel post.</p> <p>Cor. is located 3 lks. E. of a barbed wire fence, 4 strand, bears N. and S.</p> <hr style="width: 20%; margin: 10px auto;"/> <p>N. 0°02' E., beginning new measurement.</p>
40.02	<p>Point for the cor. of secs. 7, 12, 13 and 18, at proportionate dist.; there is no remaining evidence of the orig. cor., occupied by an iron rebar, 1/2 in. diam., firmly set, projecting 5 in. above ground, of unknown origin. Not remonumented.</p> <p>Cor. is located 1 lk. W. of a barbed wire fence, 4 strand, bears N. and S.</p> <hr style="width: 80%; margin: 10px auto;"/>
40.02	<p>N. 0°02' E., bet. secs. 7 and 12.</p> <p>The 1/4 sec. cor. of secs. 7 and 12, reestablished at proportionate dist. by James Loftis, R.L.S. 26404, according to a Record of Land Survey plat recorded in 1995 at the Maricopa County Courthouse in Book 389, Page 48, monumented with an iron rebar, 1/2 in. diam., firmly set, projecting 1 in. above ground, with plastic cap mkd. LOFTIS 26404. This is accepted as a careful and faithful reestablishment of the orig. cor. position. Not remonumented.</p> <p>Cor. is located in a pipeline road in the gateway of a barbed wire fence, 4 strand, bears N. and S.</p> <hr style="width: 20%; margin: 10px auto;"/>
40.02	<p>N. 0°02' E., beginning new measurement.</p> <p>The cor. of secs. 1, 6, 7 and 12, monumented with an iron post, 3 ins. diam., firmly set, projecting 10 ins. above ground, with brass cap mkd. T1N R10W R9W S1 S6 S12 S7 1914.</p> <p>Add the marks 1998 to the brass cap.</p>

Dependent Resurvey of a Portion of the East Boundary,
T. 1 N., R. 10 W., Gila and Salt River Meridian, Arizona

CHAINS	
	<p>Cor. is located on the N. side of a cor. of barbed wire fences, 4 strand, with fence lines extending S. and W.</p>
	<p>Dependent Resurvey of a Portion of the West Boundary, T. 1 N., R. 10 W., Gila and Salt River Meridian, Arizona</p>
	<p>Restoring the Survey Executed by Jesse B. Wright, in 1914</p>
	<p>From the 1/4 sec. cor. of secs. 7 and 12, on the W. bdy. of the Tp., monumented with an iron post, 1 in. diam., firmly set, projecting 24 ins. above ground, in a mound of stone, 4 ft. base, 1 1/2 ft. high, with brass cap mkd. S12 1/4 S7 1914, from which the remaining orig. bearing tree</p>
	<p>A dead and downed palo verde, 12 ins. diam., pithy and rotted wood, bears S. 8 1/2° W., 62 lks. dist.</p>
	<p>Add the marks T1N R11W R10W 1998 to the brass cap.</p>
	<p>North, bet. secs. 7 and 12.</p>
34.56	<p>Point for AP 49, identical with AP 1, T. 1 N., R. 11 W., on the Eagletail Mountains Wilderness Area bdy., hereinafter described.</p>
35.00	<p>Trail road, bears SE and NW.</p>
39.98	<p>The cor. of secs. 1, 6, 7 and 12, monumented with an iron post, 3 ins. diam., firmly set, projecting 24 ins. above ground, in a mound of stone, 3 ft. base, 2 ft. high, with brass cap mkd. T1N R11W R10W S1 S6 S12 S7 1914.</p>
	<p>Add the marks 1998 to the brass cap.</p>
	<p>Dependent Resurvey of a Portion of the Subdivisional Lines, T. 1 N., R. 10 W., Gila and Salt River Meridian, Arizona</p>
	<p>Restoring the Survey Executed by Jesse B. Wright, in 1914</p>
	<p>From the cor. of secs. 25, 30, 31 and 36, on the E. bdy. of the Tp., monumented with an iron post, 3 ins. diam., firmly set, projecting 16 ins. above ground, with brass cap mkd. T1N R10W R9W S25 S30 S36 S31 1914, from which the orig. bearing tree</p>

Dependent Resurvey of a Portion of the Subdivisional Lines,
T. 1 N., R. 10 W., Gila and Salt River Meridian, Arizona

CHAINS	
	<p>An ironwood, 20 ins. diam., bears N. 28° E., 57 lks. dist., with a healed blaze.</p>
	<p>Add the marks 1998 to the brass cap.</p>
	<p>Cor. is located in a barbed wire fence, 5 strand, bears N. and S. S. 89°56' W., bet. secs. 25 and 36.</p>
38.06	<p>Center of the Eagletail Reach Canal, 25 ft. wide, concrete lined, drains SE.</p>
40.00	<p>The 1/4 sec. cor. of secs. 25 and 36, monumented with an iron post, 1 in. diam., 36 ins. long, firmly set, bent over and disturbed, 6 ins. below the surface of ground, with brass cap mkd. 1/4 S25 S36 1914.</p>
	<p>At the cor. point at base of the disturbed monument</p>
	<p>Set a stainless steel post, 28 ins. long, 2 1/2 ins. diam., 23 ins. in the ground, with brass cap mkd.</p>
	<p style="text-align: center;">T1N R10W S25 1/4 — S36 1998</p>
	<p>Deposit a magnet in a 1 x 1 x 2 5/8 ins. white plastic case beneath the stainless steel post and bury the orig. iron post alongside the stainless steel post.</p>
	<p style="text-align: center;">_____</p> <p>N. 89°55' W., beginning new measurement.</p>
9.22	<p>Point for AP 3, sec. 36, identical with AP 1, sec. 25, on the Eagletail Mountains Wilderness Area bdy., hereinafter described.</p>
40.02	<p>The cor. of secs. 25, 26, 35 and 36, monumented with an iron post, 2 ins. diam., firmly set, projecting 12 ins. above ground, with brass cap mkd. T1N R10W S26 S25 S35 S36 1914, from which the remaining orig. bearing trees</p>
	<p>An ironwood, 26 ins. diam., bears N. 40° E., 122 lks. dist., mkd. T1N R10W S25 BT on unhealed blaze.</p>
	<p>A mesquite stump, 19 ins. diam., bears S. 14 1/2° E., 186 lks. dist., with no visible marks.</p>

Dependent Resurvey of a Portion of the Subdivisional Lines,
T. 1 N., R. 10 W., Gila and Salt River Meridian, Arizona

CHAINS	
	<p>An ironwood, 14 ins. diam., bears N. 27° W., 214 lks. dist., with illegible scribe marks on an easterly limb. (Record: N. 28° W., 212 lks. dist.)</p> <p>Add the marks 1998 to the brass cap.</p>
	<p>From the cor. of secs. 19, 24, 25 and 30, on the E. bdy. of the Tp., monumented with an iron post, 3 ins. diam., firmly set, 8 ins. below the surface of ground, with brass cap faintly mkd. T1N R10W R9W S24 S19 S25 S30 1914.</p> <p>Add the marks 1998 to the brass cap.</p> <p>Cor. is located 1 lk. E. of a barbed wire fence, 4 strand, bears N. and S.</p> <p>West, bet. secs. 24 and 25.</p>
40.00	<p>Point for the 1/4 sec. cor. of secs. 24 and 25, at proportionate distance; there is no remaining evidence of the orig. cor., falls in a concrete lined lateral canal.</p> <p>From this point, the point selected for a witness cor. to the 1/4 sec. cor. of secs. 24 and 25, bears N. 15°19' W., 1.45 chs. dist.</p> <p>Set a stainless steel post, 28 ins. long, 2 1/2 ins. diam., 20 ins. in the ground, with brass cap mkd.</p> <div style="text-align: center;"> <p>WC T1N R10W S24 1/4 ——— ↓ S25 1998</p> </div>
	<p>Deposit a magnet in a 1 x 1 x 2 5/8 in. white plastic case beneath the stainless steel post.</p>
44.98	<p>The center of the Eagletail Reach Canal, 25 ft. wide, concrete lined, drains S.</p>
55.63	<p>Point for AP 4, sec. 25, identical with AP 1, sec. 24, on the Eagletail Mountains Wilderness Area bdy., hereinafter described.</p>
80.00	<p>The cor. of secs. 23, 24, 25 and 26, monumented with an iron post, 2 ins. diam., firmly set, projecting 10 ins. above ground, with a mound of earth, 5 x 5 x 1/2 ft. high, to the W., with brass cap mkd. T1N R10W S23 S24 S26 S25 1914.</p>

Dependent Resurvey of a Portion of the Subdivisional Lines,
T. 1 N., R. 10 W., Gila and Salt River Meridian, Arizona

CHAINS	
	<p>Add the marks 1998 to the brass cap.</p> <hr/>
40.07	<p>From the point for the cor. of secs. 13, 18, 19 and 24, on the E. bdy. of the Tp., hereinbefore described.</p> <p>S. 89°56' W., bet. secs. 13 and 24.</p> <p>The 1/4 sec. cor. of secs. 13 and 24, monumented with an iron post, 1 in. diam., firmly set, projecting 16 ins. above ground, with brass cap mkd. 1/4 S13 S24 1914.</p> <p>Add the marks T1N R10W 1998 to the brass cap.</p> <p>Cor. is located 10 lks. S. of the southerly right-of-way of a lateral canal road, 25 ft. wide, bears E. and W.</p> <hr/> <p>West, beginning new measurement.</p>
13.81	<p>The center of the Eagletail Reach Canal, 25 ft. wide, concrete lined, drains SSE.</p>
24.72	<p>Point for AP 3, sec. 24, identical with AP 1, sec. 13, on the Eagletail Mountains Wilderness Area bdy., hereinafter described.</p>
39.99	<p>The cor. of secs. 13, 14, 23 and 24, monumented with an iron post, 2 ins. diam., firmly set, projecting 13 ins. above ground, with brass cap mkd. T1N R10W S14 S13 S23 S24 1914.</p> <p>Add the marks 1998 to the brass cap.</p> <hr/>
40.00	<p>N. 0°03' W., bet. secs. 13 and 14.</p> <p>The 1/4 sec. cor. of secs. 13 and 14, monumented with an iron post, 1 in. diam., firmly set, projecting 12 ins. above ground, with brass cap mkd. 1/4 S14 S13 1914, from which the orig. bearing trees</p> <p style="padding-left: 40px;">A dead ironwood, 10 ins. diam., bears N. 77° E., 98 lks. dist., mkd. 1/4 S13 BT on unhealed blaze.</p> <p style="padding-left: 40px;">An ironwood, 9 ins. diam., bears N. 3 1/4° W., 95 lks. dist., with no visible marks on a partially healed blaze.</p> <p>Add the marks T1N R10W 1998 to the brass cap.</p> <p>Cor. is located 2 lks. WSW of the cor. of a stucco and block wall, 3 ft. high, extending N. and E.</p> <hr/>

Dependent Resurvey of a Portion of the Subdivisional Lines,
T. 1 N., R. 10 W., Gila and Salt River Meridian, Arizona

CHAINS	
	<p>N. 0°03' E., beginning new measurement, on the Eagletail Mountains Wilderness Area bdy.</p>
	<p>Along the W. side of a stucco and block wall.</p>
16.52	<p>N. end of stucco and block wall bears West, 1 lk. dist.</p>
18.20	<p>Point for AP 1, sec. 14, on the Eagletail Mountains Wilderness Area bdy., hereinafter described.</p>
	<p>Leave the Eagletail Mountains Wilderness Area bdy.</p>
20.00	<p>Barbed wire fence, 4 strand, bears E. and W.</p>
20.01	<p>An iron bar, 1 in. diam., firmly set, projecting 3 ins. above ground.</p>
40.01	<p>The cor. of secs. 11, 12, 13 and 14, monumented with an iron post, 2 ins. diam., firmly set, projecting 17 ins. above ground, with brass cap mkd. T1N R10W S11 S12 S14 S13 1914, from which the remaining orig. bearing trees</p>
	<p>An ironwood, 10 ins. diam., bears N. 88° W., 72 lks. dist., mkd. T1N R10W S14 BT on a partially healed blaze. (Record: S. 84° W., 75 lks. dist.)</p>
	<p>A dead ironwood, 9 ins. diam., bears N. 7° W., 45 lks. dist., with marks BT visible on a mostly healed blaze.</p>
	<p>Add the marks 1998 to the brass cap.</p>
	<hr/> <p>From the cor. of secs. 7, 12, 13 and 18, on the E. bdy. of the Tp., hereinbefore described.</p>
	<p>S. 89°58' W., bet. secs. 12 and 13.</p>
40.06	<p>The 1/4 sec. cor. of secs. 12 and 13, monumented with an iron post, 1 in. diam., firmly set, 3 ins. below the surface of ground, with brass cap mkd. S12 1/4 S13 1914, from which the remaining orig. bearing tree</p>
	<p>A dead ironwood, 7 ins. diam., bears S. 76° W., 123 lks. dist., with illegible marks on a partially healed blaze.</p>
	<p>Add the marks 1998 to the brass cap.</p>
	<p>Cor. is located on the S. bank of a wash, 40 lks. wide, 1 ft. deep, drains E.</p> <hr/>

Dependent Resurvey of a Portion of the Subdivisional Lines,
T. 1 N., R. 10 W., Gila and Salt River Meridian, Arizona

CHAINS	
	S. 89°56' W., beginning new measurement.
36.35	The center of the Eagletail Reach Canal, 25 ft. wide, concrete lined, drains SE.
40.03	The cor. of secs. 11, 12, 13 and 14.
	N. 0°03' W., bet. secs. 11 and 12.
10.72	The center of the Eagletail Reach Canal, 25 ft. wide, concrete lined, drains SE.
40.02	The 1/4 sec. cor. of secs. 11 and 12, monumented with an iron post, 1 in. diam., firmly set, projecting 11 ins. above ground, with brass cap mkd. S11 1/4 S12 1914, from which the remaining orig. bearing tree An ironwood, 13 ins. diam., bears N. 81° W., 150 lks. dist., mkd. 1/4 S11 BT on partially healed blaze. Add the marks 1998 to the brass cap. Cor. is located 1/2 ch. N. of a barbed wire fence, 4 strand, bears E. and W.
	N. 0°01' W., beginning new measurement.
40.01	The cor. of secs. 1, 2, 11 and 12, monumented with an iron post, 2 ins. diam., firmly set, projecting 8 ins. above ground, with brass cap mkd. T1N R10W S2 S1 S11 S12 1914. Add the marks 1998 to the brass cap. Cor. is located in a barbed wire fence, 4 strand, bears E. and W., and 1 1/2 chs. S. of a pipeline right-of-way road.
	From the cor. of secs. 11, 12, 13 and 14.
	S. 89°58' W., bet. secs. 11 and 14.
7.53	Point for AP 2, sec. 14, identical with AP 1, sec. 11, on the Eagletail Mountains Wilderness Area bdy., hereinafter described.
40.06	The 1/4 sec. cor. of secs. 11 and 14, monumented with an iron post, 1 in. diam., firmly set, projecting 12 ins. above ground, with brass cap mkd. S11 1/4 S14 1914, from which the orig. bearing trees

Dependent Resurvey of a Portion of the Subdivisional Lines,
T. 1 N., R. 10 W., Gila and Salt River Meridian, Arizona

CHAINS	
	<p>An ironwood, 6 ins. diam., bears S. 72 1/2° W., 266 lks. dist., with healed blaze. (Record: S. 72 3/4° W.)</p> <p>An ironwood, 12 ins. diam., bears N. 59 1/2° W., 49 lks. dist., mkd. 1/4 S11 BT on partially healed blaze.</p> <p>Add the marks T1N R10W 1998 to the brass cap.</p>
	<p>From the cor. of secs. 1, 2, 11 and 12.</p> <p>S. 89°58' W., bet. secs. 2 and 11.</p>
24.30	<p>The center of the Eagletail Reach Canal, 25 ft. wide, concrete lined, drains SE.</p>
37.88	<p>Point for AP 3, sec. 11, on the Eagletail Mountains Wilderness Area bdy., hereinafter described.</p> <p>Thence on the Eagletail Mountains Wilderness Area bdy.</p>
40.02	<p>The 1/4 sec. cor. of secs. 2 and 11, monumented with an iron post, 1 in. diam., firmly set, projecting 11 ins. above ground, with brass cap mkd. S2 1/4 S11 1914.</p> <p>Add the marks T1N R10W 1998 to the brass cap.</p> <p>Cor. is located in a barbed wire fence, 4 strand, bears E. and W.</p>
	<p>S. 89°58' W., beginning new measurement, on the Eagletail Mountains Wilderness Area bdy.</p> <p>Along barbed wire fence.</p>
40.00	<p>The cor. of secs. 2, 3, 10 and 11, monumented with an iron post, 2 ins. diam., firmly set, projecting 9 ins. above ground, with brass cap mkd. T1N R10W S3 S2 S10 S11 1914, from which the orig. bearing trees</p> <p>An ironwood, 8 ins. diam., bears N. 41 1/4° E., 288 lks. dist., mkd. T1N R10W S2 BT on partially healed blaze. (Record: N. 41° E., 298 lks. dist.)</p> <p>An ironwood, 11 ins. diam., bears S. 64 3/4° E., 305 lks. dist., mkd. T1N R10W S11 BT on partially healed blaze. (Record: S. 65° E., 308 lks. dist.)</p> <p>An ironwood, 8 ins. diam., bears S. 67° W., 157 lks. dist., with illegible marks on a partially healed blaze.</p>

Dependent Resurvey of a Portion of the Subdivisional Lines,
T. 1 N., R. 10 W., Gila and Salt River Meridian, Arizona

CHAINS	
	<p>An ironwood, 9 ins. diam., bears N. 56 1/4° W., 259 lks. dist., mkd. T1N R10W S T on unhealed blaze. (Record: N. 56° W., 257 lks. dist.)</p> <p>Add the marks 1998 to the brass cap.</p> <p>Cor. is located in a barbed wire fence, 4 strand, bears E. and W.</p>
39.99	<p>N. 89°56' W., bet. secs. 3 and 10, on the Eagletail Mountains Wilderness Area bdy.</p> <p>Along barbed wire fence.</p> <p>The 1/4 sec. cor. of secs. 3 and 10, monumented with an iron post, 1 in. diam., firmly set, projecting 12 ins. above ground, with brass cap mkd. S3 1/4 S10 1914.</p> <p>Add the marks T1N R10W 1998 to the brass cap.</p> <p>Cor. is located in a barbed wire fence, 4 strand, bears E. and W.</p>
40.00	<p>N. 89°58' W., beginning new measurement.</p> <p>Along barbed wire fence.</p> <p>The cor. of secs. 3, 4, 9 and 10, monumented with an iron post, 2 ins. diam., firmly set, projecting 14 ins. above ground, with brass cap mkd. T1N R10W S4 S3 S9 S10 1914, from which the orig. bearing trees</p> <p>An ironwood, 14 ins. diam., bears N. 5 3/4° E., 29 lks. dist., mkd. R10W and other illegible marks on a partially healed blaze.</p> <p>An ironwood, 7 ins. diam., bears S. 1° E., 139 lks. dist., mkd. T1N R10W and other illegible marks on a partially healed blaze. (Record: S. 0 1/2° E., 137 lks. dist.)</p> <p>An ironwood, 8 ins. diam., bears S. 80 3/4° W., 39 lks. dist., with a healed blaze. (Record: 41 lks. dist.)</p> <p>An ironwood stump, 9 ins. diam., bears N. 54 3/4° W., 18 lks. dist.</p> <p>Add the marks 1998 to the brass cap.</p> <p>Cor. is located in a barbed wire fence, 4 strand, bears E. and W.</p>

Dependent Resurvey of a Portion of the Subdivisional Lines,
T. 1 N., R. 10 W., Gila and Salt River Meridian, Arizona

CHAINS	
39.99	<p>N. 0°02' W., bet. secs. 3 and 4, on the Eagletail Mountains Wilderness Area bdy.</p> <p>The 1/4 sec. cor. of secs. 3 and 4, monumented with an iron post, 1 in. diam., firmly set, projecting 27 ins. above ground, in a mound of stone and concrete, 3 ft. base, to top, with brass cap mkd. S4 1/4 S3 1914.</p> <p>Add the marks T1N R10W 1998 to the brass cap.</p> <p>Cor. is located 1/2 ch. W. of a bladed dirt road, bears N. and S.</p> <hr/> <p>N. 0°06' W., beginning new measurement.</p> <p>Leave the Eagletail Mountains Wilderness Area bdy.</p>
39.84	<p>The cor. of secs. 3, 4, 33 and 34, on the N. bdy. of the Tp., monumented with an iron post, 2 ins. diam., firmly set, projecting 10 ins. above ground, with brass cap mkd. T2N R10W S33 S34 R10W S4 S3 T1N 1914.</p> <p>Add the marks 1998 to the brass cap.</p> <p>Cor. is located in the center of Courthouse Road, 1/2 ch. wide, improved dirt to the E., trail roads to the S. and W.</p> <hr/> <p style="text-align: center;">Subdivision of Section 13, T. 1 N., R. 10 W., Gila and Salt River Meridian, Arizona</p> <hr/> <p>From the 1/4 sec. cor. of secs. 13 and 24.</p> <p>N. 0°02' E., on the N. and S. center line of sec. 13.</p>
20.02	<p>Point for the center S. 1/16 sec. cor. of sec. 13.</p> <p>Set a stainless steel post, 28 ins. long, 2 1/2 ins. diam., 24 ins. in the ground, with brass cap mkd.</p> <div style="text-align: center; margin: 10px 0;"> <p>T1N R10W</p> <p>C</p> <p>S 1/16 S13</p> <p>C</p> <p>2000</p> </div> <p>Deposit a magnet in a white plastic case beneath the stainless steel post.</p>

Subdivision of Section 13,
T. 1 N., R. 10 W., Gila and Salt River Meridian, Arizona

CHAINS	
40.04	<p>The center 1/4 sec. cor. of sec. 13, at intersection with the E. and W. center line, established by James Loftis, R.L.S. 26404, according to a Record of Land Survey plat recorded in 1995 at the Maricopa County Courthouse in Book 389, Page 48, monumented with a rebar, 1/2 in. diam., firmly set, flush with the surface of ground, with affixed plastic cap mkd. LOFTIS 26404. This is accepted as a careful and faithful establishment of the cor. position.</p> <p>At the cor. point</p> <p>Set a stainless steel post, 28 ins. long, 2 1/2 ins. diam., 23 ins. in the ground, with brass cap mkd.</p> <p style="text-align: center;">T1N R10W C 1/4 S13 2000</p> <p>Deposit a magnet in a white plastic case beneath the stainless steel post and insert the rebar inside the stainless steel post.</p> <hr style="width: 20%; margin: 10px auto;"/> <p>N. 0°02' E., beginning new measurement.</p>
40.02	<p>The 1/4 sec. cor. of secs. 12 and 13.</p> <hr/> <p>From the 1/4 sec. cor. of secs. 13 and 18, on the E. bdy. of the Tp., hereinbefore described.</p> <p>S. 89°57' W., on the E. and W. center line of sec. 13.</p>
40.06	<p>The center 1/4 sec. cor. of sec. 13.</p> <hr/> <p>S. 89°57' W., beginning new measurement.</p>
23.45	<p>The center of the Eagletail Reach Canal, 25 ft. wide, concrete lined, drains SE.</p>
34.34	<p>Point for AP 2, sec. 13, on the Eagletail Mountains Wilderness Area bdy., hereinafter described.</p> <p>Thence, on the Eagletail Mountains Wilderness Area bdy.</p>
34.45	<p>Cor. of stucco and block wall, bears N., 1/2 lk. dist., with walls extending NNW and W.</p> <p>Continue along the S. side of the stucco and block wall</p>

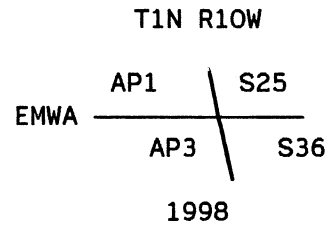
Subdivision of Section 13,
T. 1 N., R. 10 W., Gila and Salt River Meridian, Arizona

CHAINS	
40.05	<p>The 1/4 sec. cor. of secs. 13 and 14, on the Eagletail Mountains Wilderness Area bdy., hereinbefore described.</p> <hr/> <p style="text-align: center;">SE 1/4</p> <hr/> <p>From the S. 1/16 sec. cor. of secs. 13 and 18, on the E. bdy. of the Tp., hereinbefore described.</p> <p>S. 89°56' W., on the E. and W. center line of the SE 1/4 of sec. 13.</p>
40.07	<p>The center S. 1/16 sec. cor. of sec. 13.</p> <hr/> <p style="text-align: center;">Metes-and-Bounds Survey of the Eagletail Mountains Wilderness Area Bdy., T. 1 N., R. 10 W., Gila and Salt River Mer., Arizona</p> <hr/> <p style="text-align: center;">In Section 36</p> <hr/> <p>From the point for AP 1, sec. 36, identical with AP 5, sec. 1, T. 1 S., R. 10 W., on the line bet. secs. 1 and 36, on the S. bdy. of the Tp.</p> <p>Set an aluminum rod, 36 ins. long, 3/4 in. diam., 29 ins. in the ground, with aluminum cap mkd.</p> <div style="text-align: center;"> </div> <p>Cor. is located in a barbed wire fence, 4 strand, bears SE and NW.</p> <p>N. 33°46' W., on line 1-2, sec. 36, on the Eagletail Mountains Wilderness Area bdy.</p> <p>From this cor. point, the 1/4 sec. cor. of secs. 1 and 36, on the S. bdy. of the Tp., bears West, 20.62 chs. dist., hereinbefore described.</p>

Metes-and-Bounds Survey of the EMWA Boundary
T. 1 N., R. 10 W., Gila and Salt River Meridian, Arizona

CHAINS	
12.52	<p>Along a 4 strand barbed wire fence, identical with the extent of the westerly right-of-way of the Eagletail Reach Canal, and on the W. side of an improved dirt road, 20 ft. wide, parallels fence.</p> <p>Point for AP 2, sec. 36, occupied with a galvanized fence post, 2 3/4 ins. diam., firmly set, in concrete, projecting 4 ft. above ground, with 4 strand barbed wire fences extending SE and NNW, from which</p> <p style="padding-left: 40px;">An aluminum rod, 36 ins. long, 3/4 in. diam., set 30 ins. in the ground, for a reference monument, bears N. 74°55' E., 22.7 ft. dist., with aluminum cap mkd. RM T1N R10W 22.7 FT TO AP 2 S36 1998, and an arrow pointing to the cor.</p> <hr style="width: 20%; margin: 10px auto;"/> <p>N. 18°12' W., on line 2-3, sec. 36.</p>
40.00	<p>Along a 4 strand barbed wire fence, identical with the extent of the westerly right-of-way of the Eagletail Reach Canal, and on the W. side of an improved dirt road, 20 ft. wide, parallels fence.</p> <p>Point selected for a witness point on line 2-3, sec. 36.</p> <p>Set an aluminum rod, 36 ins. long, 3/4 in. diam., 32 ins. in the ground, with aluminum cap mkd.</p> <div style="text-align: center; margin: 20px 0;"> <p>WP T1N R10W EMWA \ S36 1998</p> </div> <p>Cor. is located in a barbed wire fence, 4 strand, bears SSE and NNW.</p>
73.27	<p>Point for AP 3, sec. 36, identical with AP 1, sec. 25, on the line bet. secs. 25 and 36.</p> <p>Set an aluminum rod, 36 ins. long, 3/4 in. diam., 26 ins. in the ground, with aluminum cap mkd.</p>

Metes-and-Bounds Survey of the EMWA Boundary
T. 1 N., R. 10 W., Gila and Salt River Meridian, Arizona

CHAINS	
	<p style="text-align: center;">T1N R10W</p>  <p style="text-align: center;">1998</p> <p>Cor. is located in a barbed wire fence, 4 strand, bears SSE and NNW.</p> <p>From this cor. point, the 1/4 sec. cor. of secs. 25 and 36, bears S. 89°55' E.. 9.22 chs. dist., hereinbefore described.</p>
24.42	<p style="text-align: center;">In Section 25</p> <hr style="width: 20%; margin: auto;"/> <p>N. 18°12' W., on line 1-2, sec. 25, on the Eagletail Mountains Wilderness Area bdy.</p> <p>Along a 4 strand barbed wire fence, identical with the extent of the westerly right-of-way of the Eagletail Reach Canal, and on the W. side of an improved dirt road, 20 ft. wide, parallels fence.</p> <p>Point for AP 2, sec. 25, occupied with a galvanized fence post, 2 3/4 ins. diam., firmly set, in concrete, projecting 4 ft. above ground, with 4 strand barbed wire fences extending N. and SSE, from which</p> <p style="padding-left: 40px;">An aluminum rod, 36 ins. long, 3/4 in. diam., set 32 ins. in the ground, for a reference monument, bears N. 77°08' E., 22.6 ft. dist., with aluminum cap mkd. RM T1N R10W 22.6 FT TO AP 2 S25 1998, and an arrow pointing to the cor.</p> <hr style="width: 20%; margin: auto;"/> <p>N. 1°58' E., on line 2-3, sec. 25.</p> <p>Along a 4 strand barbed wire fence, identical with the extent of the westerly right-of-way of the Eagletail Reach Canal, and on the W. side of an improved dirt road, 20 ft. wide, parallels fence.</p> <p>Point selected for a witness point on line 2-3, sec. 25.</p> <p>Set an aluminum rod, 36 ins. long, 3/4 in. diam., 35 ins. in the ground, with aluminum cap mkd.</p>
25.64	

Metes-and-Bounds Survey of the EMWA Boundary
T. 1 N., R. 10 W., Gila and Salt River Meridian, Arizona

CHAINS	
51.27	<div style="text-align: center;"> <p>WP T1N R10W EMWA S25 1998</p> </div> <p>Cor. is located in a barbed wire fence, 4 strand, bears N. and S.</p> <p>Point for AP 3, sec. 25, occupied with a galvanized fence post, 2 3/4 ins. diam., firmly set, in concrete, projecting 4 ft. above ground, with 4 strand barbed wire fences extending N. and S., from which</p> <p style="padding-left: 40px;">An aluminum rod, 36 ins. long, 3/4 in. diam., set 30 ins. in the ground, for a reference monument, bears N. 85°42' E., 22.5 ft. dist., with aluminum cap mkd. RM T1N R10W 22.5 FT TO AP 3 S25 1998, and an arrow pointing to the cor.</p> <hr style="width: 20%; margin: 20px auto;"/> <p>N. 5°17' W., on line 3-4, sec. 25.</p> <p>Along a 4 strand barbed wire fence, identical with the extent of the westerly right-of-way of the Eagletail Reach Canal, and on the W. side of an improved dirt road, 20 ft. wide, parallels fence.</p>
5.65	<div style="text-align: center;"> <p>T1N R10W AP1 S24 EMWA ——— ——— AP4 S25 1998</p> </div> <p>Point for AP 4, sec. 25, identical with AP 1, sec. 24, on the line bet. secs. 24 and 25.</p> <p>Set an aluminum rod, 36 ins. long, 3/4 in. diam., 32 ins. in the ground, with aluminum cap mkd.</p> <p>Cor. is located in a barbed wire fence, 4 strand, bears N. and S.</p> <p>From this cor. point, the cor. of secs. 23, 24, 25 and 26, bears West, 24.37 chs. dist., hereinbefore described.</p> <hr style="width: 100%; margin-top: 20px;"/>

Metes-and-Bounds Survey of the EMWA Boundary
T. 1 N., R. 10 W., Gila and Salt River Meridian, Arizona

CHAINS	
	<p>In Section 24</p> <hr style="width: 20%; margin: auto;"/>
	<p>N. 5°17' W., on line 1-2, sec. 24, on the Eagletail Mountains Wilderness Area bdy.</p>
	<p>Along a 4 strand barbed wire fence, identical with the extent of the westerly right-of-way of the Eagletail Reach Canal, and on the W. side of an improved dirt road, 20 ft. wide, parallels fence.</p>
31.40	<p>Point selected for a witness point on line 1-2, sec. 24.</p>
	<p>Set an aluminum rod, 36 ins. long, 3/4 in. diam., 32 ins. in the ground, with aluminum cap mkd.</p>
	<pre> WP T1N R10W EMWA S24 1998 </pre>
	<p>Cor. is located in a barbed wire fence, 4 strand, bears N. and S.</p>
68.45	<p>Point for AP 2, sec. 24, occupied with a galvanized fence post, 2 3/4 ins. diam., firmly set, in concrete, projecting 4 ft. above ground, with 4 strand barbed wire fences extending N. and S., from which</p>
	<p style="padding-left: 40px;">An aluminum rod, 36 ins. long, 3/4 in. diam., set 28 ins. in the ground, for a reference monument, bears N. 67°37' E., 23.5 ft. dist., with aluminum cap mkd. RM T1N R10W 23.5 FT TO AP 2 S24 1998, and an arrow pointing to the cor.</p> <hr style="width: 20%; margin: auto;"/>
	<p>N. 13°30' W., on line 2-3, sec. 24.</p>
	<p>Along a 4 strand barbed wire fence, identical with the extent of the westerly right-of-way of the Eagletail Reach Canal, and on the W. side of an improved dirt road, 20 ft. wide, parallels fence.</p>
12.18	<p>Point for AP 3, sec. 24, identical with AP 1, sec. 13, on the line bet. secs. 13 and 24.</p>
	<p>Set an aluminum rod, 36 ins. long, 3/4 in. diam., 30 ins. in the ground, with aluminum cap mkd.</p>

Metes-and-Bounds Survey of the EMWA Boundary
 T. 1 N., R. 10 W., Gila and Salt River Meridian, Arizona

CHAINS	<div style="text-align: center; margin-bottom: 10px;"> <p>T1N R10W AP1 S13 EMWA AP3 S24 1998</p> </div> <p>Cor. is located in a barbed wire fence, 4 strand, bears S. and NNW.</p> <p>From this cor. point, the cor. of secs. 13, 14, 23 and 24, bears West, 15.27 chs. dist., hereinbefore described.</p> <hr/> <div style="text-align: center; margin-bottom: 10px;"> <p>In Section 13</p> <hr style="width: 20%; margin: auto;"/> </div> <p>N. 13°30' W., on line 1-2, sec. 13, on the Eagletail Mountains Wilderness Area bdy.</p> <p>Along a 4 strand barbed wire fence, identical with the extent of the westerly right-of-way of the Eagletail Reach Canal, and on the W. side of an improved dirt road, 20 ft. wide, parallels fence.</p> <p>41.14 Point for AP 2, sec. 13, on the E. and W. center line of sec. 13.</p> <p>Set an aluminum rod, 36 ins. long, 3/4 in. diam., 35 ins. in the ground, with aluminum cap mkd.</p> <div style="text-align: center; margin-bottom: 10px;"> <p>T1N R10W S13 C C AP2 EMWA 1998</p> </div> <p>Cor. is located 1/2 lk. S. of a creosote fence cor. post, 8 x 8 ins., projecting 5 ft. above ground, with a barbed wire fence, 4 strand, extending to the S.</p> <p>From this cor. point, the 1/4 sec. cor. of secs. 13 and 14, bears S. 89°57' W., 5.71 chs. dist., hereinbefore described.</p>
--------	---

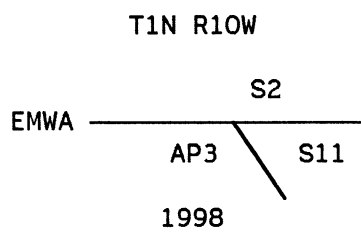
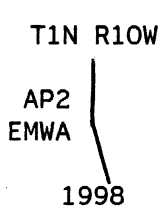
Metes-and-Bounds Survey of the EMWA Boundary
 T. 1 N., R. 10 W., Gila and Salt River Meridian, Arizona

CHAINS	
	<p style="text-align: center;">In Section 14</p> <hr style="width: 20%; margin: auto;"/> <p>From the point for AP 1, sec. 14, on the line bet. secs. 13 and 14.</p> <p>Set an aluminum rod, 36 ins. long, 3/4 in. diam., 34 ins. in the ground, with aluminum cap mkd.</p> <div style="text-align: center;"> </div> <p>Cor. is located in a barbed wire fence, 4 strand, bears SSE and NNW.</p> <p>From this cor. point, the 1/4 sec. cor. of secs. 13 and 14, bears S. 0°03' W., 18.20 chs. dist., hereinbefore described.</p> <p>N. 19°00' W., on line 1-2, sec. 14, on the Eagletail Mountains Wilderness Area bdy.</p> <p>Along a 4 strand barbed wire fence, identical with the extent of the westerly right-of-way of the Eagletail Reach Canal, and on the W. side of an improved dirt road, 20 ft. wide, parallels fence.</p>
<p>23.07</p>	<p>Point for AP 2, sec. 14, identical with AP 1, sec. 11, on the line bet. secs. 11 and 14.</p> <p>Set an aluminum rod, 36 ins. long, 3/4 in. diam., 20 ins. in the ground, to bedrock, in a mound of stone, 3 ft. base, to top, with aluminum cap mkd.</p> <div style="text-align: center;"> </div> <p>Cor. is located in a barbed wire fence, 4 strand, bears SSE and NNW.</p>

Metes-and-Bounds Survey of the EMWA Boundary
T. 1 N., R. 10 W., Gila and Salt River Meridian, Arizona

CHAINS	
	<p>From this cor. point, the cor. of secs. 11, 12, 13 and 14, bears N. 89°58' E., 7.53 chs. dist., hereinbefore described.</p>
	<p style="text-align: center;">In Section 11</p> <hr style="width: 20%; margin: auto;"/>
	<p>N. 19°00' W., on line 1-2, sec. 11, on the Eagletail Mountains Wilderness Area bdy.</p> <p>Along a 4 strand barbed wire fence, identical with the extent of the westerly right-of-way of the Eagletail Reach Canal, and on the W. side of an improved dirt road, 20 ft. wide, parallels fence.</p>
39.28	<p>Point selected for a witness point on line 1-2, sec. 11.</p> <p>Set an aluminum rod, 36 ins. long, 3/4 in. diam., 32 ins. in the ground, with aluminum cap mkd.</p>
	<div style="text-align: center;"> <p>WP T1N R10W EMWA S11 1998</p> </div>
78.56	<p>Cor. is located in a barbed wire fence, 4 strand, bears SSE and NNW.</p> <p>Point for AP 2, sec. 11, occupied with a galvanized fence post, 2 3/4 ins. diam., firmly set, in concrete, projecting 4 ft. above ground, with 4 strand barbed wire fences extending SSE and NW, from which</p> <p style="padding-left: 40px;">An aluminum rod, 36 ins. long, 3/4 in. diam., set 32 ins. in the ground, for a reference monument, bears N. 72°40' E., 24.2 ft. dist., with aluminum cap mkd. RM T1N R10W 24.2 FT TO AP 2 S11 1998, and an arrow pointing to the cor.</p>
	<p style="text-align: center;">N. 40°05' W., on line 2-3, sec. 11.</p> <p>Along a 4 strand barbed wire fence, identical with the extent of the westerly right-of-way of the Eagletail Reach Canal, and on the W. side of an improved dirt road, 20 ft. wide, parallels fence.</p>
7.48	<p>Point for AP 3, sec. 11, on the line bet. secs. 2 and 11.</p>

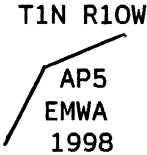
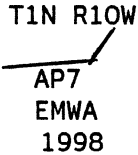
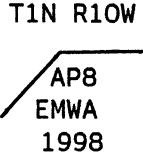
Metes-and-Bounds Survey of the EMWA Boundary
 T. 1 N., R. 10 W., Gila and Salt River Meridian, Arizona

CHAINS	
	<p>Set an aluminum rod, 36 ins. long, 3/4 in. diam., 30 ins. in the ground, with aluminum cap mkd.</p> <div style="text-align: center;">  </div> <p>Cor. is located 2 lks. W. of a cor. of fences, with 4 strand barbed wire fences extending SE, W., and NW.</p> <p>From this cor. point, the 1/4 sec. cor. of secs. 2 and 11, bears S. 89°58' W., 2.14 chs. dist., hereinbefore described.</p>
	<p style="text-align: center;">In the Unsurveyed Portion of the Township</p> <hr style="width: 20%; margin: auto;"/> <p>From the 1/4 sec. cor. of secs. 3 and 4, identical with AP 1, of the unsurveyed portion of the Tp., on the Eagletail Mountains Wilderness Area bdy., hereinbefore described.</p> <p>N. 10°10' W., on line 1-2, on the Eagletail Mountains Wilderness Area bdy., in the unsurveyed portion of the Tp.</p>
<p>2.73</p>	<p>Point for AP 2.</p> <p>Set an aluminum rod, 36 ins. long, 3/4 in. diam., 28 ins. in the ground, with aluminum cap mkd.</p> <div style="text-align: center;">  </div> <p>Cor. is located 1/2 ch. W. of a dirt road, 10 ft. wide, bears N. and S.</p> <hr style="width: 20%; margin: auto;"/> <p>N. 0°17' W., on line 2-3.</p>
<p>10.80</p>	<p>Point for AP 3.</p> <p>Set an aluminum rod, 36 ins. long, 3/4 in. diam., 28 ins. in the ground, with aluminum cap mkd.</p>

Metes-and-Bounds Survey of the EMWA Boundary
T. 1 N., R. 10 W., Gila and Salt River Meridian, Arizona

CHAINS	
	<p style="text-align: center;">T1N R10W</p> <p style="text-align: center;">AP3 EMWA</p> <p style="text-align: center;"> </p> <p style="text-align: center;">1998</p> <p>Cor. is located 1/2 ch. W. of a dirt road, 10 ft. wide, bears N. and S.</p> <hr style="width: 20%; margin: 10px auto;"/> <p>N. 0°22' W., on line 3-4.</p>
11.39	<p>Point for AP 4.</p> <p>Set an aluminum rod, 36 ins. long, 3/4 in. diam., 30 ins. in the ground, with aluminum cap mkd.</p>
	<p style="text-align: center;">T1N R10W</p> <p style="text-align: center;">AP4 EMWA</p> <p style="text-align: center;"> </p> <p style="text-align: center;">1998</p> <p>Cor. is located 1/2 ch. W. of a dirt road, 10 ft. wide, bears N. and S.</p> <hr style="width: 20%; margin: 10px auto;"/>
9.71	<p style="text-align: center;">MEMORANDUM</p> <p>AP 5 through AP 26 are located on a prominent mountainous ridge.</p> <hr style="width: 20%; margin: 10px auto;"/> <p>S. 63°19' W., on line 4-5, on the Eagletail Mountains Wilderness Area bdy., in the unsurveyed portion of the Tp.</p> <p>Asc. along rocky lands.</p> <p>Point for AP 5.</p> <p>Set an aluminum rod, 36 ins. long, 3/4 in. diam., 20 ins. in the ground, to bedrock, in a mound of stone, 3 ft. base, to top, with aluminum cap mkd.</p>

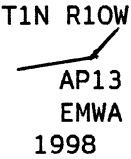
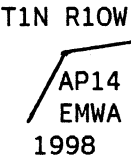

Metes-and-Bounds Survey of the EMWA Boundary
T. 1 N., R. 10 W., Gila and Salt River Meridian, Arizona

CHAINS	
	<div style="text-align: center;">  </div>
18.77	<p>S. 36°04' W., on line 5-6.</p> <p>Point for AP 6, identical with U. S. Coast and Geodetic Survey Triangulation Station "COURT 1948", hereinbefore described.</p>
17.42	<p>S. 35°44' W., on line 6-7.</p> <p>Point for AP 7.</p> <p>Set an aluminum rod, 36 ins. long, 3/4 in. diam., 10 ins. in the ground, to bedrock, in a mound of stone, 4 ft. base, to top, with aluminum cap mkd.</p>
2.82	<div style="text-align: center;">  </div> <p>S. 86°44' W., on line 7-8.</p> <p>Point for AP 8.</p> <p>Set an aluminum rod, 36 ins. long, 3/4 in. diam., 17 ins. in the ground, to bedrock, in a mound of stone, 5 ft. base, to top, with aluminum cap mkd.</p>
6.74	<div style="text-align: center;">  </div> <p>S. 52°47' W., on line 8-9.</p> <p>Point for AP 9.</p> <p>Set an aluminum rod, 36 ins. long, 3/4 in. diam., 30 ins. in the ground, with aluminum cap mkd.</p>

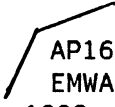
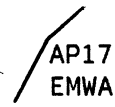
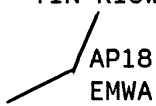
Metes-and-Bounds Survey of the EMWA Boundary
T. 1 N., R. 10 W., Gila and Salt River Meridian, Arizona

CHAINS	
	<p style="text-align: center;">T1N R10W AP9 EMWA 1998</p> <hr style="width: 20%; margin: auto;"/>
9.60	<p>S. 74°52' W., on line 9-10.</p> <p>Point for AP 10.</p> <p>Set an aluminum rod, 36 ins. long, 3/4 in. diam., 28 ins. in the ground, in a mound of stone, 2 ft. base, to top, with aluminum cap mkd.</p>
	<p style="text-align: center;">T1N R10W AP10 EMWA 1998</p> <hr style="width: 20%; margin: auto;"/>
5.65	<p>S. 63°34' W., on line 10-11.</p> <p>Point for AP 11.</p> <p>Set an aluminum rod, 36 ins. long, 3/4 in. diam., 11 ins. in the ground, to bedrock, in a mound of stone, 4 ft. base, to top, with aluminum cap mkd.</p>
	<p style="text-align: center;">T1N R10W AP11 EMWA 1998</p> <hr style="width: 20%; margin: auto;"/>
8.88	<p>S. 33°41' W., on line 11-12.</p> <p>Point for AP 12.</p> <p>Set an aluminum rod, 36 ins. long, 3/4 in. diam., 12 ins. in the ground, to bedrock, in a mound of stone, 4 ft. base, to top, with aluminum cap mkd.</p>
	<p style="text-align: center;">T1N R10W AP12 EMWA 1998</p> <hr style="width: 20%; margin: auto;"/>

Metes-and-Bounds Survey of the EMWA Boundary
T. 1 N., R. 10 W., Gila and Salt River Meridian, Arizona

CHAINS	
10.27	<p>S. 48°13' W., on line 12-13.</p> <p>Point for AP 13.</p> <p>Set an aluminum rod, 36 ins. long, 3/4 in. diam., 18 ins. in the ground, to bedrock, in a mound of stone, 3 ft. base, to top, with aluminum cap mkd.</p> <div style="text-align: center;">  <p>T1N R10W AP13 EMWA 1998</p> </div>
10.06	<p>S. 85°39' W., on line 13-14.</p> <p>Point for AP 14.</p> <p>Set an aluminum rod, 36 ins. long, 3/4 in. diam., 22 ins. in the ground, to bedrock, in a mound of stone, 3 ft. base, to top, with aluminum cap mkd.</p> <div style="text-align: center;">  <p>T1N R10W AP14 EMWA 1998</p> </div>
8.53	<p>S. 15°09' W., on line 14-15.</p> <p>Point for AP 15.</p> <p>Set an aluminum rod, 36 ins. long, 3/4 in. diam., 24 ins. in the ground, to bedrock, in a mound of stone, 3 ft. base, to top, with aluminum cap mkd.</p> <div style="text-align: center;">  <p>T1N R10W AP15 EMWA 1998</p> </div>
12.52	<p>S. 75°48' W., on line 15-16.</p> <p>Point for AP 16.</p> <p>Set an aluminum rod, 36 ins. long, 3/4 in. diam., 22 ins. in the ground, to bedrock, in a mound of stone, 3 ft. base, to top, with aluminum cap mkd.</p>

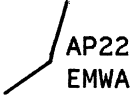


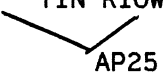
Metes-and-Bounds Survey of the EMWA Boundary
T. 1 N., R. 10 W., Gila and Salt River Meridian, Arizona

CHAINS	
	<p style="text-align: center;">T1N R10W  AP16 EMWA 1998</p> <hr style="width: 20%; margin: auto;"/>
6.73	<p>S. 48°35' W., on line 16-17.</p> <p>Point for AP 17.</p> <p>Set an aluminum rod, 36 ins. long, 3/4 in. diam., 10 ins. in the ground, to bedrock, in a mound of stone, 4 ft. base, to top, with aluminum cap mkd.</p>
18.04	<p style="text-align: center;">T1N R10W  AP17 EMWA 1998</p> <hr style="width: 20%; margin: auto;"/> <p>S. 21°56' W., on line 17-18.</p> <p>Point for AP 18.</p> <p>Set an aluminum rod, 36 ins. long, 3/4 in. diam., 33 ins. in the ground, with aluminum cap mkd.</p>
5.20	<p style="text-align: center;">T1N R10W  AP18 EMWA 1998</p> <hr style="width: 20%; margin: auto;"/> <p>Cor. is located in a rock outcropping that stands about 3 ft. above the general surface of the ground.</p> <p>S. 78°21' W., on line 18-19.</p> <p>Point for AP 19.</p> <p>Set an aluminum rod, 36 ins. long, 3/4 in. diam., 33 ins. in the ground, with aluminum cap mkd.</p>


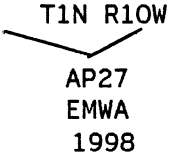
Metes-and-Bounds Survey of the EMWA Boundary
T. 1 N., R. 10 W., Gila and Salt River Meridian, Arizona

CHAINS	
	<p style="text-align: center;">T1N R10W / AP19 EMWA 1998</p> <p>Cor. is located in a rock outcropping that stands about 3 ft. above the general surface of the ground.</p> <hr style="width: 20%; margin: auto;"/> <p>S. 39°31' W., on line 19-20.</p>
12.53	<p>Point for AP 20.</p> <p>Set an aluminum rod, 36 ins. long, 3/4 in. diam., 26 ins. in the ground, with aluminum cap mkd.</p>
	<p style="text-align: center;">T1N R10W / AP20 EMWA 1998</p> <hr style="width: 20%; margin: auto;"/> <p>S. 15°34' W., on line 20-21.</p>
8.89	<p>Point for AP 21.</p> <p>Set an aluminum rod, 36 ins. long, 3/4 in. diam., 35 ins. in the ground, with aluminum cap mkd.</p>
	<p style="text-align: center;">T1N R10W / AP21 EMWA 1998</p> <hr style="width: 20%; margin: auto;"/> <p>S. 10°30' W., on line 21-22.</p>
3.36	<p>Point for AP 22.</p> <p>Set an aluminum rod, 36 ins. long, 3/4 in. diam., 30 ins. in the ground, in a mound of stone, 3 ft. base, to top, with aluminum cap mkd.</p>

Metes-and-Bounds Survey of the EMWA Boundary
T. 1 N., R. 10 W., Gila and Salt River Meridian, Arizona

CHAINS	
	<p style="text-align: center;">T1N R10W  AP22 EMWA 1998</p> <hr style="width: 20%; margin: auto;"/>
12.98	<p>S. 56°39' W., on line 22-23.</p> <p>Point for AP 23.</p> <p>Set an aluminum rod, 36 ins. long, 3/4 in. diam., 31 ins. in the ground, in a mound of stone, 4 ft. base, to top, with aluminum cap mkd.</p>
	<p style="text-align: center;">T1N R10W  AP23 EMWA 1998</p> <hr style="width: 20%; margin: auto;"/>
11.41	<p>S. 82°21' W., on line 23-24.</p> <p>Point for AP 24.</p> <p>Set an aluminum rod, 36 ins. long, 3/4 in. diam., 25 ins. in the ground, to bedrock, in a mound of stone, 3 ft. base, to top, with aluminum cap mkd.</p>
	<p style="text-align: center;">T1N R10W  AP24 EMWA 1998</p> <hr style="width: 20%; margin: auto;"/>
12.55	<p>S. 67°09' W., on line 24-25.</p> <p>Point for AP 25.</p> <p>Set an aluminum rod, 36 ins. long, 3/4 in. diam., 34 ins. in the ground, with aluminum cap mkd.</p>
	<p style="text-align: center;">T1N R10W  AP25 EMWA 1998</p> <hr style="width: 20%; margin: auto;"/> <p>N. 59°59' W., on line 25-26.</p>

Metes-and-Bounds Survey of the EMWA Boundary
T. 1 N., R. 10 W., Gila and Salt River Meridian, Arizona

CHAINS	
11.92	<p>Point for AP 26.</p> <p>Set an aluminum rod, 36 ins. long, 3/4 in. diam., 13 ins. in the ground, to bedrock, in a mound of stone, 4 ft. base, to top, with aluminum cap mkd.</p> <div style="text-align: center;"> <p>T1N R10W</p>  </div> <hr style="width: 20%; margin: 10px auto;"/> <p>S. 76°28' W., on line 26-27.</p> <p>Desc. over a broken rocky ridge towards a saddle along a barely visible ancient fence line.</p>
10.30	Trail road, 10 ft. wide, bear SE and NW.
10.75	<p>Point for AP 27.</p> <p>Set an aluminum rod, 36 ins. long, 3/4 in. diam., 18 ins. in the ground, to bedrock, in a mound of stone, 3 ft. base, to top, with aluminum cap mkd.</p> <div style="text-align: center;"> <p>T1N R10W</p>  </div> <hr style="width: 20%; margin: 10px auto;"/> <p style="text-align: center;">MEMORANDUM</p> <p>AP 27 through AP 49 are located at approximately a 30 ft. offset southwesterly of a 10 ft. wide trail road.</p> <hr style="width: 20%; margin: 10px auto;"/> <p>N. 42°45' W., on line 27-28, on the Eagletail Mountains Wilderness Area bdy., in the unsurveyed portion of the Tp.</p>
4.82	<p>Point for AP 28.</p> <p>Set an aluminum rod, 36 ins. long, 3/4 in. diam., 18 ins. in the ground, to bedrock, in a mound of stone, 3 ft. base, to top, with aluminum cap mkd.</p>

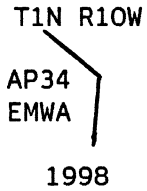
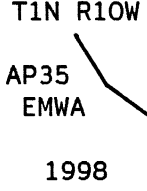
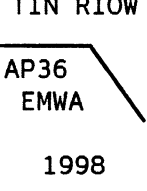
Metes-and-Bounds Survey of the EMWA Boundary
T. 1 N., R. 10 W., Gila and Salt River Meridian, Arizona

CHAINS	
8.17	<div data-bbox="844 294 990 483" style="text-align: center;"> <p>T1N R10W</p> <p>AP28 EMWA</p> <p>1998</p> <hr style="width: 20%; margin: 0 auto;"/> </div> <p data-bbox="397 546 844 577">N. 39°29' W., on line 28-29.</p> <p data-bbox="397 609 649 640">Point for AP 29.</p> <p data-bbox="397 672 1445 766">Set an aluminum rod, 36 ins. long, 3/4 in. diam., 22 ins. in the ground, to bedrock, in a mound of stone, 3 ft. base, to top, with aluminum cap mkd.</p>
6.98	<div data-bbox="844 798 990 987" style="text-align: center;"> <p>T1N R10W</p> <p>AP29 EMWA</p> <p>1998</p> <hr style="width: 20%; margin: 0 auto;"/> </div> <p data-bbox="397 1050 828 1081">N. 8°18' E., on line 29-30.</p> <p data-bbox="397 1113 649 1144">Point for AP 30.</p> <p data-bbox="397 1176 1445 1270">Set an aluminum rod, 36 ins. long, 3/4 in. diam., 26 ins. in the ground, to bedrock, in a mound of stone, 3 ft. base, to top, with aluminum cap mkd.</p>
6.66	<div data-bbox="844 1302 990 1491" style="text-align: center;"> <p>T1N R10W</p> <p>AP30 EMWA</p> <p>1998</p> <hr style="width: 20%; margin: 0 auto;"/> </div> <p data-bbox="397 1554 828 1585">N. 8°55' W., on line 30-31.</p> <p data-bbox="397 1617 649 1648">Point for AP 31.</p> <p data-bbox="397 1680 1429 1753">Set an aluminum rod, 36 ins. long, 3/4 in. diam., 32 ins. in the ground, with aluminum cap mkd.</p>

Metes-and-Bounds Survey of the EMWA Boundary
T. 1 N., R. 10 W., Gila and Salt River Meridian, Arizona

CHAINS	
	<p style="text-align: center;">T1N R10W AP31 EMWA 1998</p> <hr style="width: 20%; margin: auto;"/>
7.76	<p>N. 28°46' W., on line 31-32.</p> <p>Point for AP 32.</p> <p>Set an aluminum rod, 36 ins. long, 3/4 in. diam., 34 ins. in the ground, with aluminum cap mkd.</p>
	<p style="text-align: center;">T1N R10W AP32 EMWA 1998</p> <hr style="width: 20%; margin: auto;"/>
5.49	<p>N. 17°02' W., on line 32-33.</p> <p>Point for AP 33.</p> <p>Set an aluminum rod, 36 ins. long, 3/4 in. diam., 32 ins. in the ground, with aluminum cap mkd.</p>
	<p style="text-align: center;">T1N R10W AP33 EMWA 1998</p> <hr style="width: 20%; margin: auto;"/>
3.58	<p>N. 2°22' E., on line 33-34.</p> <p>Point for AP 34.</p> <p>Set an aluminum rod, 36 ins. long, 3/4 in. diam., 32 ins. in the ground, with aluminum cap mkd.</p>

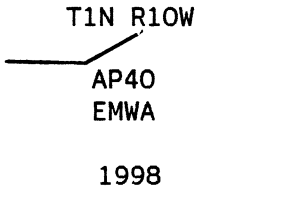
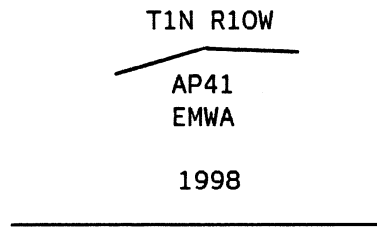
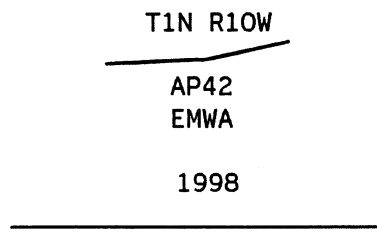
Metes-and-Bounds Survey of the EMWA Boundary
T. 1 N., R. 10 W., Gila and Salt River Meridian, Arizona

CHAINS	
	
3.36	<p>N. 48°39' W., on line 34-35.</p> <p>Point for AP 35, of the unsurveyed portion of the Tp.</p> <p>Set an aluminum rod, 36 ins. long, 3/4 in. diam., 32 ins. in the ground, with aluminum cap mkd.</p>
	
5.28	<p>N. 37°14' W., on line 35-36.</p> <p>Point for AP 36.</p> <p>Set an aluminum rod, 36 ins. long, 3/4 in. diam., 32 ins. in the ground, with aluminum cap mkd.</p>
	
1.68	<p>N. 89°27' W., on line 36-37.</p> <p>Point for AP 37.</p> <p>Set an aluminum rod, 36 ins. long, 3/4 in. diam., 20 ins. in the ground, to bedrock, in a mound of stone, 3 ft. base, to top, with aluminum cap mkd.</p>

Metes-and-Bounds Survey of the EMWA Boundary
T. 1 N., R. 10 W., Gila and Salt River Meridian, Arizona

CHAINS	
4.70	<div data-bbox="828 294 1015 420" style="text-align: center;"> <p>T1N R10W AP37 EMWA</p> </div> <p data-bbox="885 451 950 483" style="text-align: center;">1998</p> <hr data-bbox="722 504 1088 514"/> <p data-bbox="397 546 852 577">N. 16°20' W., on line 37-38.</p> <p data-bbox="397 609 657 640">Point for AP 38.</p> <p data-bbox="397 672 1429 735">Set an aluminum rod, 36 ins. long, 3/4 in. diam., 30 ins. in the ground, with aluminum cap mkd.</p>
2.38	<div data-bbox="828 766 982 892" style="text-align: center;"> <p>T1N R10W AP38 EMWA</p> </div> <p data-bbox="885 924 950 955" style="text-align: center;">1998</p> <hr data-bbox="722 976 1088 987"/> <p data-bbox="397 1018 852 1050">N. 60°12' W., on line 38-39.</p> <p data-bbox="397 1081 657 1113">Point for AP 39.</p> <p data-bbox="397 1144 1429 1207">Set an aluminum rod, 36 ins. long, 3/4 in. diam., 32 ins. in the ground, with aluminum cap mkd.</p>
5.99	<div data-bbox="852 1249 1015 1375" style="text-align: center;"> <p>T1N R10W AP39 EMWA</p> </div> <p data-bbox="885 1407 950 1438" style="text-align: center;">1998</p> <hr data-bbox="722 1522 1088 1533"/> <p data-bbox="397 1470 1437 1501">Cor. is located on the E. edge of a wash, 30 lks. wide, drains S.</p> <p data-bbox="397 1564 852 1596">S. 55°05' W., on line 39-40.</p> <p data-bbox="397 1627 657 1659">Point for AP 40.</p> <p data-bbox="397 1690 1429 1753">Set an aluminum rod, 36 ins. long, 3/4 in. diam., 34 ins. in the ground, with aluminum cap mkd.</p>

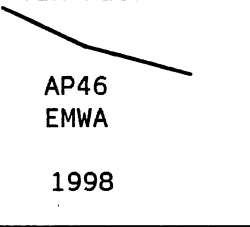


Metes-and-Bounds Survey of the EMWA Boundary
T. 1 N., R. 10 W., Gila and Salt River Meridian, Arizona

CHAINS	
	
4.12	<p>N. 86°25' W., on line 40-41.</p> <p>Point for AP 41.</p> <p>Set an aluminum rod, 36 ins. long, 3/4 in. diam., 32 ins. in the ground, with aluminum cap mkd.</p>
	
7.71	<p>S. 68°26' W., on line 41-42.</p> <p>Point for AP 42.</p> <p>Set an aluminum rod, 36 ins. long, 3/4 in. diam., 32 ins. in the ground, with aluminum cap mkd.</p>
6.28	 <p>S. 83°52' W., on line 42-43.</p> <p>Point for AP 43.</p> <p>Set an aluminum rod, 36 ins. long, 3/4 in. diam., 32 ins. in the ground, with aluminum cap mkd.</p>

Metes-and-Bounds Survey of the EMWA Boundary
T. 1 N., R. 10 W., Gila and Salt River Meridian, Arizona

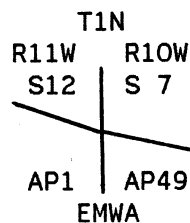
CHAINS	
	<p style="text-align: center;">T1N R10W</p> <hr style="width: 20%; margin: auto;"/> <p style="text-align: center;">AP43 EMWA 1998</p> <hr style="width: 20%; margin: auto;"/>
4.74	<p>N. 83°28' W., on line 43-44.</p> <p>Point for AP 44.</p> <p>Set an aluminum rod, 36 ins. long, 3/4 in. diam., 26 ins. in the ground, encircled with a collar of stone, with aluminum cap mkd.</p>
	<p style="text-align: center;">T1N R10W</p> <hr style="width: 20%; margin: auto;"/> <p style="text-align: center;">AP44 EMWA 1998</p> <hr style="width: 20%; margin: auto;"/>
3.62	<p>N. 66°06' W., on line 44-45.</p> <p>Point for AP 45.</p> <p>Set an aluminum rod, 36 ins. long, 3/4 in. diam., 32 ins. in the ground, with aluminum cap mkd.</p>
	<p style="text-align: center;">T1N R10W</p> <hr style="width: 20%; margin: auto;"/> <p style="text-align: center;">AP45 EMWA 1998</p> <hr style="width: 20%; margin: auto;"/>
3.99	<p>N. 67°43' W., on line 45-46.</p> <p>Point for AP 46.</p> <p>Set an aluminum rod, 36 ins. long, 3/4 in. diam., 32 ins. in the ground, with aluminum cap mkd.</p>

Metes-and-Bounds Survey of the EMWA Boundary
T. 1 N., R. 10 W., Gila and Salt River Meridian, Arizona

CHAINS	
	<p style="text-align: center;">T1N R10W</p>  <p style="text-align: center;">AP46 EMWA 1998</p>
4.87	<p>N. 53°29' W., on line 46-47. Point for AP 47.</p>
	<p>Set an aluminum rod, 36 ins. long, 3/4 in. diam., 34 ins. in the ground, with aluminum cap mkd.</p>
	<p style="text-align: center;">T1N R10W</p>  <p style="text-align: center;">AP47 EMWA 1998</p>
2.84	<p>N. 84°35' W., on line 47-48. Point for AP 48.</p>
	<p>Set an aluminum rod, 36 ins. long, 3/4 in. diam., 32 ins. in the ground, with aluminum cap mkd.</p>
	<p style="text-align: center;">T1N R10W</p>  <p style="text-align: center;">AP48 EMWA 1998</p>
2.87	<p>N. 68°15' W., on line 48-49. Point for AP 49, identical with AP 1, T. 1 N., R. 11 W., on the line bet. secs. 7 and 12, on the W. bdy. of the Tp. Set an aluminum rod, 36 ins. long, 3/4 in. diam., 20 ins. in the ground, to bedrock, in a mound of stone, 3 ft. base, to top, with aluminum cap mkd.</p>

Metes-and-Bounds Survey of the EMWA Boundary
T. 1 N., R. 10 W., Gila and Salt River Meridian, Arizona

CHAINS



1998

Cor. is located in a wash, 40 lks. wide, drains NE.

From this cor. point, the cor. of secs. 1, 6, 7 and 12, bears North, 5.42 chs. dist., hereinbefore described.

Description of the Eagletail Mountains Wilderness Area Boundary,
T. 1 N., R. 10 W., Gila and Salt River Meridian, Arizona

The following description is for informational purposes only.

Beginning at Angle Point 1, sec. 36, identical with Angle Point 5, sec. 1, T. 1 S., R. 10 W., on the line bet. secs. 1 and 36, on the S. bdy. of the Tp.

thence N. 33°46' W., 12.52 chs. dist., to Angle Point 2, sec. 36;
thence N. 18°12' W., 73.27 chs. dist., to Angle Point 3, sec. 36,
identical with Angle Point 1, sec. 25, on the line bet.
secs. 25 and 36;

thence N. 18°12' W., 24.42 chs. dist., to Angle Point 2, sec. 25;
thence N. 1°58' E., 51.27 chs. dist., to Angle Point 3, sec. 25;
thence N. 5°17' W., 5.65 chs. dist., to Angle Point 4, sec. 25,
identical with Angle Point 1, sec. 24, on the line bet.
secs. 24 and 25;

thence N. 5°17' W., 68.45 chs. dist., to Angle Point 2, sec. 24;
thence N. 13°30' W., 12.18 chs. dist., to Angle Point 3, sec. 24,
identical with Angle Point 1, sec. 13, on the line bet.
secs. 13 and 24;

thence N. 13°30' W., 41.14 chs. dist., to Angle Point 2, sec. 13,
on the E. and W. center line of sec. 13;

thence S. 89°57' W., on the E. and W. center line of sec. 13,
5.71 chs. dist., to the 1/4 sec. cor. of secs. 13 and 14;

thence N. 0°03' E., on the line bet. secs. 13 and 14, 18.20 chs.
dist., to Angle Point 1, sec. 14;

thence N. 19°00' W., 23.07 chs. dist., to Angle Point 2, sec. 14,
identical with Angle Point 1, sec. 11, on the line bet.
secs. 11 and 14;

thence N. 19°00' W., 78.56 chs. dist., to Angle Point 2, sec. 11;

T. 1 N., R. 10 W., Gila and Salt River Meridian, Arizona

CHAINS	
	thence N. 40°05' W., 7.48 chs. dist., to Angle Point 3, sec. 11, on the line bet. secs. 2 and 11;
	thence S. 89°58' W., on the line bet. secs. 2 and 11, 2.14 chs. dist., to the 1/4 sec. cor. of secs. 2 and 11;
	thence S. 89°58' W., on the line bet. secs. 2 and 11, 40.00 chs. dist., to the cor. of secs. 2, 3, 10 and 11;
	thence N. 89°56' W., on the line bet. secs. 3 and 10, 39.99 chs. dist., to the 1/4 sec. cor. of secs. 3 and 10;
	thence N. 89°58' W., on the line bet. secs. 3 and 10, 40.00 chs. dist., to the cor. of secs. 3, 4, 9 and 10;
	thence N. 0°02' W., on the line bet. secs. 3 and 4, 39.99 chs. dist., to the 1/4 sec. cor. of secs. 3 and 4, identical with Angle Point 1, of the unsurveyed portion of the Tp;
	thence N. 10°10' W., 2.73 chs. dist., to Angle Point 2;
	thence N. 0°17' W., 10.80 chs. dist., to Angle Point 3;
	thence N. 0°22' W., 11.39 chs. dist., to Angle Point 4;
	thence S. 63°19' W., 9.71 chs. dist., to Angle Point 5;
	thence S. 36°04' W., 18.77 chs. dist., to Angle Point 6, identical with U.S. Coast and Geodetic Survey triangulation station "COURT 1948";
	thence S. 35°44' W., 17.42 chs. dist., to Angle Point 7;
	thence S. 86°44' W., 2.82 chs. dist., to Angle Point 8;
	thence S. 52°47' W., 6.74 chs. dist., to Angle Point 9;
	thence S. 74°52' W., 9.60 chs. dist., to Angle Point 10;
	thence S. 63°34' W., 5.65 chs. dist., to Angle Point 11;
	thence S. 33°41' W., 8.88 chs. dist., to Angle Point 12;
	thence S. 48°13' W., 10.27 chs. dist., to Angle Point 13;
	thence S. 85°39' W., 10.06 chs. dist., to Angle Point 14;
	thence S. 15°09' W., 8.53 chs. dist., to Angle Point 15;
	thence S. 75°48' W., 12.52 chs. dist., to Angle Point 16;
	thence S. 48°35' W., 6.73 chs. dist., to Angle Point 17;
	thence S. 21°56' W., 18.04 chs. dist., to Angle Point 18;
	thence S. 78°21' W., 5.20 chs. dist., to Angle Point 19;
	thence S. 39°31' W., 12.53 chs. dist., to Angle Point 20;
	thence S. 15°34' W., 8.89 chs. dist., to Angle Point 21;
	thence S. 10°30' W., 3.36 chs. dist., to Angle Point 22;
	thence S. 56°39' W., 12.98 chs. dist., to Angle Point 23;
	thence S. 82°21' W., 11.41 chs. dist., to Angle Point 24;
	thence S. 67°09' W., 12.55 chs. dist., to Angle Point 25;
	thence N. 59°59' W., 11.92 chs. dist., to Angle Point 26;
	thence S. 76°28' W., 10.75 chs. dist., to Angle Point 27;
	thence N. 42°45' W., 4.82 chs. dist., to Angle Point 28;
	thence N. 39°29' W., 8.17 chs. dist., to Angle Point 29;
	thence N. 8°18' E., 6.98 chs. dist., to Angle Point 30;
	thence N. 8°55' W., 6.66 chs. dist., to Angle Point 31;
	thence N. 28°46' W., 7.76 chs. dist., to Angle Point 32;
	thence N. 17°02' W., 5.49 chs. dist., to Angle Point 33;
	thence N. 2°22' E., 3.58 chs. dist., to Angle Point 34;
	thence N. 48°39' W., 3.36 chs. dist., to Angle Point 35;
	thence N. 37°14' W., 5.28 chs. dist., to Angle Point 36;
	thence N. 89°27' W., 1.68 chs. dist., to Angle Point 37;

T. 1 N., R. 10 W., Gila and Salt River Meridian, Arizona

CHAINS

thence N. 16°20' W., 4.70 chs. dist., to Angle Point 38;
 thence N. 60°12' W., 2.38 chs. dist., to Angle Point 39;
 thence S. 55°05' W., 5.99 chs. dist., to Angle Point 40;
 thence N. 86°25' W., 4.12 chs. dist., to Angle Point 41;
 thence S. 68°26' W., 7.71 chs. dist., to Angle Point 42;
 thence S. 83°52' W., 6.28 chs. dist., to Angle Point 43;
 thence N. 83°28' W., 4.74 chs. dist., to Angle Point 44;
 thence N. 66°06' W., 3.62 chs. dist., to Angle Point 45;
 thence N. 67°43' W., 3.99 chs. dist., to Angle Point 46;
 thence N. 53°29' W., 4.87 chs. dist., to Angle Point 47;
 thence N. 84°35' W., 2.84 chs. dist., to Angle Point 48;
 thence N. 68°15' W., 2.87 chs. dist., to Angle Point 49,
 identical with Angle Point 1, T. 1 N., R. 11 W., on the line
 bet. secs. 7 and 12, on the W. bdy. of the Tp.

 General Description

The Eagletail Mountains Wilderness Area is located about 65 miles west of Phoenix, Arizona, in Maricopa, Yuma and LaPaz counties.

Terrain is rolling, rugged and rocky and covered with vegetation of creosote, cacti and grasses. There are scattered ironwood and palo verde trees throughout the area.

Elevation is about 1600 feet above sea level.

Access is by way of the Harquahala Valley Road, which connects to Interstate 10 near Tonapah, Arizona. There are numerous trail roads throughout the region.

The Eagletail Reach Canal is a part of the Central Arizona Project. The canal is 25 ft. wide, concrete lined, about 10 ft. deep, and generally drains N. to S. The westerly right-of-way of the canal is shown in case files at the Phoenix Field Office of the Bureau of Land Management to be 700 ft. from the center line of the canal. A barbed wire fence line that defines the Eagletail Mountains Wilderness Area boundary lies very close to this offset. Bureau of Reclamation and Bureau of Land Management officials, as well as affected adjoining land owners have agreed that this fence line and the monuments set by this survey will define both the wilderness area boundary and the westerly right-of-way of the canal in the township.

Principal uses of the surrounding area include irrigated farming, ranching, and recreation.

There was mining activity in the past, but no current activity in the area was noted during the course of the survey.

T. 1 N., R. 10 W., Gila and Salt River Meridian, Arizona

CHAINS

The mean magnetic declination of $12\ 3/4^{\circ}$ E., was derived from the United States Geological Survey computer "MAGPOINT", utilizing the Regional Magnetic Field Model for Epoch 1995 for the dates of survey.

UNITED STATES
DEPARTMENT OF THE INTERIOR
BUREAU OF LAND MANAGEMENT

FIELD ASSISTANTS

NAMES	CAPACITY
W. William Foster	Surveying Technician
Geoffrey A. Graham	Surveying Technician
Cheryl A. Hansen	Surveying Technician
Mark R. Searles	Surveying Technician

CERTIFICATE OF SURVEY

I, Stephen K. Hansen, Cadastral Surveyor, HEREBY CERTIFY upon honor that, in pursuance of Special Instructions bearing date of the 15 day of April, 1998, I have dependently resurveyed a portion of the Gila and Salt River Base Line, a portion of the east and west boundaries and a portion of the subdivisional lines, subdivided section 13 and performed the metes-and-bounds survey of the Eagletail Mountains Wilderness Area boundary, Township 1 North, Range 10 West, of the Gila and Salt River Meridian, in the State of Arizona, which are represented in the foregoing field notes as having been executed by me and under my direction; and that said survey has been made in strict conformity with said special instructions, the Manual of Instructions for the Survey of the Public Lands of the United States, and in specific manner described in the foregoing field notes.

11/02/00
(Date)

Stephen K. Hansen
(Cadastral Surveyor)

CERTIFICATE OF APPROVAL

BUREAU OF LAND MANAGEMENT
Arizona State Office
Phoenix, Arizona

The foregoing field notes of the dependent resurvey of a portion of the Gila and Salt River Base Line, a portion of the east and west boundaries, a portion of the subdivisional lines, the subdivision of section 13 and the metes-and-bounds survey of the Eagletail Mountains Wilderness Area boundary, of Township 1 North, Range 10 West, Gila and Salt River Meridian, Arizona, executed by Stephen K. Hansen, Cadastral Surveyor, having been critically examined and found correct, are hereby approved.

July 23, 2001
(Date)

Kenny D. Rawnskar
(Chief Cadastral Surveyor of Arizona)

~~CERTIFICATE OF TRANSCRIPT~~

~~I CERTIFY that the foregoing transcript of the field notes of the above-described surveys in T. 1 N., R. 10 W., Gila and Salt River Meridian, Arizona, is a true copy of the original field notes.~~

~~_____
(Date)~~

~~_____
(Chief Cadastral Surveyor of Arizona)~~