

ORIGINAL

**UNITED STATES
DEPARTMENT OF THE INTERIOR
BUREAU OF LAND MANAGEMENT**

FIELD NOTES

OF THE

DEPENDENT RESURVEY OF THE FIRST STANDARD PARALLEL SOUTH,

THROUGH A PORTION OF RANGE 18 EAST (NORTH BOUNDARY)

AND A PORTION OF THE SUBDIVISIONAL LINES,

THE SUBDIVISION OF SECTIONS 3, 14, 17, 20, 29 AND 33,

AND THE METES-AND-BOUNDS SURVEY OF THE

ARAVAIPA CANYON WILDERNESS AREA BOUNDARY

TOWNSHIP 6 SOUTH , RANGE 18 EAST ,

OF THE GILA AND SALT RIVER MERIDIAN,

IN THE STATE OF ARIZONA.

EXECUTED BY

Gordon R. Bubel, Cadastral Surveyor

Under Special Instructions dated January 17, 2001 approved January 17, 2001,
which provided for the surveys included under Group No. 860, and assignment
instructions dated January 17, 2001.

Survey commenced March 27, 2001

Survey completed April 21, 2003

INDEX DIAGRAM

TOWNSHIP 6 SOUTH RANGE 18 EAST

6	5 26	5 4 19	4 3 15	4 2	1
7	26 8 25	18 9	14 10	11 11 11	12 8 7
18	24 17 23	18 16	15	11 14	6 13
19 22	23 20	17 21	22	23 10	24
30	21 29 20	16 28	27 13	26 9	25
31	32	16 33	12 34	8 35	36

Subdivision of Section 3Pages 27-28
 Subdivision of Section 14Pages 28-29
 Subdivision of Section 17.....Pages 29-31
 Subdivision of Section 20Pages 32-33
 Subdivision of Section 29Pages 34-35
 Subdivision of Section 33Pages 35-37
 Metes-and-Bounds Survey of the Aravaipa Canyon Wilderness Area.....Pages 37-159

T. 6 S., R. 18 E., Gila and Salt River Meridian, Arizona

CHAINS

The following field notes describe the dependent resurvey of the First Standard Parallel South through a portion of Range 18 East (north boundary) and a portion of the subdivisional lines, the subdivision of sections 3, 14, 17, 20, 29 and 33 and the metes-and-bounds survey of The Aravaipa Canyon Wilderness Area Boundary, Township 6 South, Range 18 East, Gila and Salt River Meridian, Arizona.

The history of surveys pertaining to this resurvey is as follows:

Glen F. Sawyer and Theodore Vander Meer surveyed the First Standard Parallel South in 1924. William E. Hiester and Theodore Vander Meer surveyed the subdivisional lines in 1929.

The survey was executed in accordance with the specifications as set forth in the Manual of Instructions for the Survey of the Public Lands of the United States, 1973, and the Special Instructions dated January 17, 2001, for Group No. 860, Arizona.

The directions of all lines were determined and distances measured, by the technique of differential positioning using Trimble Navigation 4400 Series Global Positioning System receivers utilizing the Real-Time Kinematic technique.

Preliminary to the resurvey, the lines of the prior surveys were retraced and search was made for all corners and other calls of record. Identified corners were remonumented in their original positions. Lost corners were reestablished and remonumented at proportionate positions based on the official record. The retracement data were thoroughly verified and only the true line field notes are given herein.

The geographic position of the corner of sections 2, 3, 35 and 36, on the south boundary of the township, was determined by the technique of differential positioning using the Trimble Navigation 4400 Series Global Positioning System. Second order U.S. Coast and Geodetic Survey triangulation station DEER 1946 was used as the control station. The geographic position is as follows:

Latitude: 32°51'41.65" N. Longitude: 110°27'56.26" W. NAD83(1992)

The mean magnetic declination is 11 1/2° E.

**Dependent Resurvey of a portion of the
First Standard Parallel South, North Boundary,
T. 6 S., R. 18 E., Gila and Salt River Meridian, Arizona**

CHAINS	
	<p>Restoring the survey executed by Glen F. Sawyer & Theodore Vander Meer, in 1924</p> <hr/>
	<p>Beginning at the standard 1/4 sec. cor. of sec. 35, T. 5 S., R. 18 E., monumented with an iron post, 1 in. diam., firmly set, projecting 18 ins. above the ground, in a supporting mound of stone, 4 ft. base, to top, with brass cap mkd. SC 1/4 S35 1924.</p> <p>from which evidence of the remaining bearing tree</p> <p style="padding-left: 40px;">A root hole bears N. 41 1/4° E., 307 lks. dist., with a fallen juniper, 24 ins. diam., alongside, with illegible scribe marks visible on a partially healed over blaze.</p> <p>Add the marks T5S R18E T6S R18E 2001 to the brass cap.</p> <p>S. 89°53' W., on the S. bdy. of sec. 35.</p> <p>Over rolling land, through scattered juniper timber.</p>
35.62	<p>The closing cor. of secs. 2 and 3, T. 6 S., R. 18 E., monumented with an iron post, 2 ins. diam., firmly set, projecting 35 ins. above the ground, in a supporting mound of stone, 6 ft. base, 2 1/2 ft. high, with brass cap. mkd. T5S R18E S35 S3 S2 CC T6S R18E 1929.</p> <p>Add the marks 2001 to the brass cap.</p>
35.77	<p>Barbed wire fence, 6 strand, bears SE and NW, thence across corral.</p>
39.98	<p>The standard cor. of secs. 34 and 35, monumented with an iron post, 2 ins. diam., firmly set, projecting 16 ins. above the ground, in a supporting mound of stone, 4 ft. base, 1 ft. high, with brass cap mkd. SC T5S R18E S34 S35 1924.</p> <p>Add the marks T6S R18E 2001 to the brass cap.</p> <hr/> <p>S. 89°55' W., on the S. bdy. of sec. 34.</p> <p>Over rolling land, through scattered juniper timber.</p>
4.92	<p>Barbed wire fence, 6 strand, bears NE and SW, leave corral.</p>
35.62	<p>Point for the 1/4 sec. cor. of sec. 3 only, T. 6 S., R. 18 E., is at midpoint on the N. bdy. of sec. 3.</p> <p>Set a stainless steel post, 28 ins. long, 2 1/2 ins. diam., 13 ins. in the ground, in a supporting mound of stone, 4 ft. base, to top, with brass cap mkd.</p>

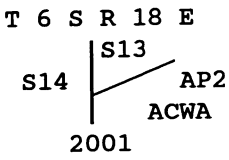
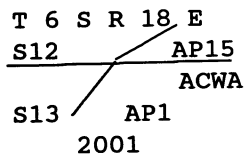
**Dependent Resurvey of a portion of the
First Standard Parallel South, North Boundary,
T. 6 S., R. 18 E., Gila and Salt River Meridian, Arizona**

CHAINS	
	T 5 S R 18 E <hr style="width: 10%; margin: auto;"/> 1/4 S 3 T 6 S R 18 E 2001
	Deposit a magnet in a white plastic case at the base of the stainless steel post.
40.06	The standard 1/4 sec. cor. of sec. 34, monumented with an iron post, 1 in. diam., firmly set, projecting 18 ins. above the ground, in a supporting mound of stone, 5 ft. base, to top, with brass cap mkd. SC 1/4 S34 1924. Add the marks T5S R18E T6S R18E 2001 to the brass cap. <hr style="width: 20%; margin: auto;"/> N. 89°59' W., beginning new measurement.
35.54	The closing cor. of secs. 3 and 4, T. 6 S., R. 18 E., monumented with an iron post, 2 ins. diam., firmly set, projecting 16 ins. above the ground, in a supporting mound of stone, 4 ft. base, to top, with brass cap. mkd. T5S R18E S34 S4 S3 CC T6S R18E 1929. Add the marks 2001 to the brass cap.
39.95	The standard cor. of secs. 33 and 34, monumented with an iron post, 2 ins. diam., firmly set, projecting 20 ins. above the ground, in a supporting mound of stone, 4 ft. base, to top, with brass cap mkd. SC T5S R18E S33 S34 1924. Add the marks T6S R18E 2001 to the brass cap. Cor. is located on a steep W. facing slope. <hr style="width: 80%; margin: auto;"/> S. 89°43' W., on the S. bdy. of sec. 33. Over broken and mountainous land.
23.56	Point for AP 1, sec. 4 on the Aravaipa Canyon Wilderness Area Bdy. Set an aluminum drive rod, 19 ins. long, 3/4 ins. diam., 11 ins. in the ground, to bedrock, in a supporting mound of stone, 2 1/2 ft. base, to top, with aluminum cap mkd.

**Dependent Resurvey of a portion of the
First Standard Parallel South, North Boundary,
T. 6 S., R. 18 E., Gila and Salt River Meridian, Arizona**

CHAINS	
40.07	<div style="text-align: center;"> <p>T 5 S R 18 E</p> <p>S33</p> <hr style="width: 50%; margin: auto;"/> <p>S4 / AP1</p> <p style="margin-left: 100px;">ACWA</p> <p style="margin-left: 100px;">T6S</p> <p style="margin-left: 100px;">2003</p> </div> <p>Cor. is located on ridge line, bears NNE and SSW.</p> <p>The standard 1/4 sec. cor. of sec. 33, monumented with an iron post, 1 in. diam., firmly set, projecting 8 ins. above the ground, in a mound of stone, 5 ft. base, to top, with brass cap mkd. SC 1/4 S33 1924.</p> <p>Add the marks T5S R18E 2003 to the brass cap.</p> <hr/> <p style="text-align: center;">Dependent Resurvey of a Portion of the Subdivisional Lines, T. 6 S., R. 18 E., Gila and Salt River Meridian, Arizona</p> <hr/> <p style="text-align: center;">Restoring the survey executed by William E. Hiester & Theodore Vander Meer, in 1929</p> <hr/> <p>From the 1/4 sec. cor. of secs. 13 and 14, monumented with an iron post, 1 in. diam., firmly set, projecting 34 ins. above the ground, in a supporting mound of stone, 3 ft. base, to top, with brass cap mkd. 1/4 S14 S13 1929.</p> <p>Add the marks T6S R18E 2001 to the brass cap.</p> <p>Cor. located on steep SE facing slope, 200 ft. above a canyon, drains SW.</p> <p>N. 0°06' E., bet. secs. 13 and 14.</p> <p>Ascending over mountainous land.</p>
19.94	<p>Point for the N. 1/16 sec. cor. of secs. 13 and 14, on the Aravaipa Canyon Wilderness Area Bdy.</p> <p>Set a stainless steel post, 28 ins. long, 2½ ins. diam., 12 ins. in the ground, to bedrock, in a supporting mound of stone, 3 ft. base, to top, with brass cap mkd.</p> <div style="text-align: center;"> <p>T 6 S R 18 E</p> <p>N 1/16</p> <p>S 14 S 13</p> <p>2001</p> </div>

Dependent Resurvey of a Portion of the Subdivisional Lines,
T. 6 S., R. 18 E., Gila and Salt River Meridian, Arizona

CHAINS	
35.29	<p>Deposit a magnet in a white plastic case at the base of the stainless steel post.</p> <p>Point for AP 2, sec. 13, on the Aravaipa Canyon Wilderness Area Bdy.</p> <p>Set an aluminum drive rod, 24 ins. long, 3/4 ins. diam., 12 ins. in the ground, to bedrock, in a supporting mound of stone, 3 1/2 ft. base, to top, with aluminum cap mkd.</p> <div style="text-align: center;"> <p>T 6 S R 18 E</p>  </div>
39.88	<p>The cor. of secs. 11, 12, 13 and 14, identical with AP 16, sec. 12, identical with AP 2, sec. 11, on the Aravaipa Canyon Wilderness Area Bdy., monumented with an iron post, 2 ins. diam., firmly set, projecting 30 ins. above the ground, in a supporting mound of stone, 5 ft. base, to top, with brass cap mkd. T6S R18E S11 S12 S14 S13 1929.</p> <p>Add the marks 2001 to the brass cap.</p> <hr/> <p>From the 1/4 sec. cor. of secs. 12 and 13, monumented with an iron post, 1 in. diam., firmly set, projecting 16 ins. above the ground, with a supporting mound of stone, 3 ft. base, 1 1/2 ft. high to the N., with brass cap mkd. 1/4 S12 S13 1929.</p> <p>Add the marks T6S R18E 2001 to the brass cap.</p> <p>N. 89°52' W., bet. secs. 12 and 13.</p> <p>Over mountainous and broken land, through medium undergrowth and scattered juniper timber.</p>
37.05	<p>Point for AP 1, sec. 13, identical with AP 15, sec. 12, on the Aravaipa Canyon Wilderness Area Bdy.</p> <p>Set a brass tablet, 3 1/4 ins. diam., 3 1/2 ins. stem, in a drill hole, cemented in place, flush with the surface of bedrock, with top mkd.</p> <div style="text-align: center;"> <p>T 6 S R 18 E</p>  </div> <p>Raise a mound of stone, 3 ft. base, 2 ft. high, N. of cor.</p>

**Dependent Resurvey of a Portion of the Subdivisional Lines,
T. 6 S., R. 18 E., Gila and Salt River Meridian, Arizona**

CHAINS	
40.13	<p>The cor. of secs. 11, 12, 13 and 14, identical with AP 16, sec. 12, identical with AP 2, sec. 11, of the metes-and-bounds survey of the Aravaiva Canyon Wilderness Area Bdy.</p> <hr/> <p>N. 0°12' E., bet. secs. 11 and 12.</p> <p>Over rolling land, through scattered juniper timber.</p>
11.23	<p>Point for AP 3, sec. 11, identical with AP 23, sec. 12, on the Aravaipa Canyon Wilderness Area Bdy.</p> <p>Set an aluminum drive rod, 19 ins. long, 3/4 ins. diam., 4 ins. in the ground, to bedrock, in a supporting mound of stone, 3 ½ ft. base, to top, with aluminum cap mkd.</p> <div data-bbox="824 793 1019 972" style="text-align: center;"> <p>T 6 S R 18 E</p> <p>S11 S12</p> <p>AP3 AP23</p> <p>AC WA</p> <p>2001</p> </div>
40.14	<p>The 1/4 sec. cor. of secs. 11 and 12, monumented with an iron post, 1 in. diam., firmly set, projecting 30 ins. above the ground, in a supporting mound of stone, 5 ft. base, to top, with brass cap mkd. 1/4 S11 S12 1929.</p> <p>Add the marks T6S R18E 2001 to the brass cap.</p> <hr/> <p>From the 1/4 sec. cor. of secs. 34 and 35, monumented with an iron post, 1 in. diam., firmly set, projecting 24 ins. above the ground, in a supporting mound of stone, 4 ft. base, to top, with brass cap mkd. 1/4 S34 S35 1929.</p> <p>Add the marks T6S R18E 2002 to the brass cap.</p> <p>N. 0°03' W., bet. secs. 34 and 35.</p> <p>Over mountainous land, through scattered juniper timber.</p>
2.00	S. rim of canyon, bears NW and SE.
13.00	N. rim of canyon, bears NW and SE.
36.35	<p>Point for AP 1, sec. 35, identical with AP 6, sec. 34, on the Aravaipa Canyon Wilderness Area Bdy.</p> <p>Not monumented.</p>

Dependent Resurvey of a Portion of the Subdivisional Lines,
T. 6 S., R. 18 E., Gila and Salt River Meridian, Arizona

CHAINS										
40.01	<p>The cor. of secs. 26, 27, 34 and 35, monumented with an iron post, 2 ins. diam., firmly set, projecting 35 ins. above the ground, in a supporting mound of stone, 5 ft. base, to top, with brass cap mkd. T6S R18E S27 S26 S34 S35 1929.</p> <p>Add the marks 2002 to the brass cap.</p> <p>Cor. located on the S. side of a volcanic butte, at the terminus of a dilapidated 4 strand barbed wire fence, bearing irregularly W.</p> <hr/> <p>From the 1/4 sec. cor. of secs. 26 and 35, monumented with an iron post, 1 in. diam., firmly set, projecting 35 ins. above the ground, in a supporting mound of stone, 5 ft. base, to top, with brass cap mkd. 1/4 S26 S35 1929.</p> <p>Add the marks T6S R18E 2002 to the brass cap.</p> <p>S. 89°57' W., bet. secs. 26 and 35.</p> <p>Over mountainous land, through scattered juniper timber.</p>									
20.78	<p>Point for AP 12, sec. 35, identical with AP 41, sec. 26, on the Aravaipa Canyon Wilderness Area Bdy.</p> <p>Set an aluminum drive rod, 18 ins. long, 3/4 ins. diam., 9 ins. in the ground, to bedrock, in a supporting mound of stone, 3 ft. base, to top, with aluminum cap mkd.</p> <div style="text-align: center;"> <p>T 6 S R 18 E</p> <table style="margin-left: auto; margin-right: auto;"> <tr> <td style="padding-right: 10px;">S26</td> <td style="border-left: 1px solid black; padding-left: 5px; padding-right: 5px;">/</td> <td style="padding-left: 10px;">A</td> </tr> <tr> <td></td> <td style="border-left: 1px solid black; padding-left: 5px; padding-right: 5px;">AP41 C</td> <td></td> </tr> <tr> <td style="padding-right: 10px;">S35</td> <td style="border-left: 1px solid black; padding-left: 5px; padding-right: 5px;">\</td> <td style="padding-left: 10px;">A</td> </tr> </table> <p>2002</p> </div>	S26	/	A		AP41 C		S35	\	A
S26	/	A								
	AP41 C									
S35	\	A								
21.70	<p>Center of track road, 10 lks. wide, bears SE and NW.</p>									
22.86	<p>Point for AP 1, sec. 26, identical with AP 11, sec. 35, on the Aravaipa Canyon Wilderness Area Bdy.</p> <p>Set an aluminum drive rod, 24 ins. long, 3/4 ins. diam., 6 ins. in the ground, to bedrock, in a supporting mound of stone, 4 ft. base, to top, with aluminum cap mkd.</p>									

**Dependent Resurvey of a Portion of the Subdivisional Lines,
T. 6 S., R. 18 E., Gila and Salt River Meridian, Arizona**

CHAINS	
	<div style="text-align: center;"> <p>T 6 S R 18 E</p> </div>
39.84	<p>The cor. of secs. 26, 27, 34 and 35.</p> <hr/>
	<p>From the 1/4 sec. cor. of secs. 23 and 26, monumented with an iron post, 1 in. diam., firmly set, projecting 24 ins. above the ground, in a supporting mound of stone, 3 ft. base, to top, with brass cap mkd. 1/4 S23 S26 1929.</p> <p>Add the marks T6S R18E 2002 to the brass cap.</p> <p>Cor. located at the base of a sandstone butte, about 15 ft. high, bearing SE and NW.</p> <p>S. 89°54' W., bet. secs. 23 and 26.</p> <p>Over rolling land.</p>
3.26	<p>Point for AP 46, sec. 23, identical with AP 22, sec. 26, on the Aravaipa Canyon Wilderness Bdy.</p> <p>Not monumented.</p>
4.05	<p>Center of track road, 10 lks. wide, bears NNE and SSW.</p>
5.04	<p>Point for AP 1, sec. 23, identical with AP 21, sec. 26, on the Aravaipa Canyon Wilderness Area Bdy.</p> <p>Not monumented.</p>
39.94	<p>The cor. of secs. 22, 23, 26 and 27, monumented with an iron post, 2 ins. diam., firmly set, projecting 24 ins. above the ground, in a supporting mound of stone, 4 ½ ft. base, to top, with brass cap mkd. T6S R18E S22 S23 S27 S26 1929.</p> <p>Add the marks 2002 to the brass cap.</p> <p>Cor. located on moderately steep NE facing slope, about 75 ft. above a westerly draining wash.</p> <hr/>

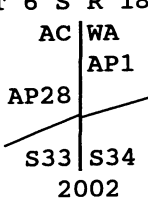
**Dependent Resurvey of a Portion of the Subdivisional Lines,
T. 6 S., R. 18 E., Gila and Salt River Meridian, Arizona**

CHAINS	
	<p>From the witness cor. to the 1/4 sec. cor. of secs. 14 and 15, monumented with an iron post, 1 in. diam., firmly set, projecting 24 ins. above the ground, in a supporting mound of stone, 3 ½ ft. base to top, with brass cap mkd. 1/4 S15 S14 WC 1929.</p> <p>Add the marks T6S R18E 2001 to the brass cap.</p> <p>N. 0°18' W., bet. secs. 14 and 15.</p>
0.10	<p>S. rim of Aravaipa Canyon, edge bears E. and W., thence across Aravaipa Canyon.</p>
4.10	<p>The true point for the 1/4 sec. cor. of secs. 14 and 15, at proportionate distance.</p> <p>The cor. point falls on face of cliff, where it is impracticable to establish a permanent monument.</p>
44.07	<p>The cor. of secs. 10, 11, 14 and 15, monumented with an iron post, 2 ins. diam., firmly set, projecting 35 ins. above the ground, in a supporting mound of stone, 6 ft. base, to top, with brass cap mkd. T6S R18E S10 S11 S15 S14 1929.</p> <p>Add the marks 2001 to the brass cap.</p> <hr/> <p>From the cor. of secs. 11, 12, 13 and 14.</p> <p>S. 89°59' W., bet. secs. 11 and 14, identical with line 2-1 of the metes-and-bounds survey of the Aravaipa Canyon Wilderness Area Bdy. in sec. 11.</p> <p>Over mountainous land.</p>
40.01	<p>The 1/4 sec. cor. of secs. 11 and 14, identical with AP 1, sec. 11, monumented with an iron post, 1 in. diam., firmly set, projecting 33 ins. above the ground, in a supporting mound of stone, 5 ft. base, to top, with brass cap mkd. 1/4 S11 S14 1929.</p> <p>Add the marks T6S R18E 2001 to the brass cap.</p> <hr/> <p>N. 89°56' W., beginning new measurement.</p>
39.96	<p>The cor. of secs. 10, 11, 14 and 15.</p> <hr/> <p>N. 0°03' W., bet. secs. 10 and 11.</p>

**Dependent Resurvey of a Portion of the Subdivisional Lines,
T. 6 S., R. 18 E., Gila and Salt River Meridian, Arizona**

CHAINS	
39.92	<p>The 1/4 sec. cor. of secs. 10 and 11, monumented with an iron post, 1 in. diam., firmly set, projecting 35 ins. above the ground, in a supporting mound of stone, 6 ft. base, 2 ½ ft. high, with brass cap mkd. 1/4 S10 S11 1929.</p> <p>Add the marks T6S R18E 2001 to the brass cap.</p> <p>Cor. located on a ledge of a rock outcropping, on the easterly facing slope of Booger Canyon, about 100 ft. below the W. rim.</p> <hr/> <p>N. 0°02' E., beginning new measurement.</p> <p>Ascending along broken easterly facing slope.</p>
34.79	<p>Point for AP 1, sec. 10, identical with AP 43, sec. 11, on the Aravaipa Canyon Wilderness Area Bdy.</p> <p>Not monumented.</p>
39.88	<p>The cor. of secs. 2, 3, 10 and 11, monumented with an iron post, 2 ins. diam., firmly set, projecting 24 ins. above the ground, in a supporting mound of stone, 5 ft. base, to top, with brass cap mkd. T6S R18E S3 S2 S10 S11 1929.</p> <p>Add the marks 2001 to the brass cap.</p> <p>Cor. located on the easterly cut bank of a wash, 75 lks. wide, 4 ft. deep, drains WSW.</p> <hr/> <p>From the 1/4 sec. cor. of secs. 33 and 34, monumented with an iron post, 1 in. diam., firmly set, projecting 18 ins. above the ground, in a supporting mound of stone, 3 1/2 ft. base, to top, with brass cap mkd. 1/4 S33 S34 1929.</p> <p>Add the marks T6S R18E 2002 to the brass cap.</p> <p>N. 0°05' W., bet. secs. 33 and 34.</p> <p>Descending over rolling land, through scattered juniper timber.</p>
33.60	<p>Track road, 10 lks. wide, bears NNE and SSW.</p>
35.25	<p>Point for AP 1, sec. 34, identical with AP 28, sec. 33, on the Aravaipa Canyon Wilderness Area Bdy.</p> <p>Set an aluminum drive rod, 43 ins. long, 3/4 ins. diam., 36 ins. in the ground, with aluminum cap mkd.</p>

Dependent Resurvey of a Portion of the Subdivisional Lines,
T. 6 S., R. 18 E., Gila and Salt River Meridian, Arizona

CHAINS	
	<p style="text-align: center;">T 6 S R 18 E AC WA AP28 AP1 S33 S34 2002</p> 
39.97	<p>The cor. of secs. 27, 28, 33 and 34, monumented with an iron post, 2 ins. diam., firmly set, projecting 12 ins. above the ground, with brass cap mkd. T6S R18E S28 S27 S33 S34 1929.</p> <p>Add the marks 2002 to the brass cap.</p>
	<hr/> <p>From the cor. of secs. 26, 27, 34 and 35.</p> <p>N. 89°58' W., bet. secs. 27 and 34.</p> <p>Over broken and mountainous land, through scattered juniper timber, descending toward Virgus Canyon.</p>
5.30	<p>Point for AP 4, sec. 34, identical with AP 17, sec. 27, on the Aravaipa Canyon Wilderness Area Bdy.</p> <p>Not monumented.</p>
40.89	<p>The 1/4 sec. cor. of secs. 27 and 34, monumented with an iron post, 1 in. diam., firmly set, projecting 20 ins. above the ground, in a supporting mound of stone, 4 ft. base, 1 ft. high, with brass cap mkd. 1/4 S27 S34 1929.</p> <p>from which</p> <p style="padding-left: 40px;">A juniper, 14 ins. diam., bears N. 10° E., 203 lks. dist., marked 1/4 S27 BT on a 7 ins. diam. limb.</p> <p style="padding-left: 40px;">A juniper, 18 ins. diam., bears S. 18 1/2° E., 413 lks. dist., with illegible scribe marks visible, on a partially healed over blaze.</p> <p>Add the marks T6S R18E 2002 to the brass cap.</p>
	<hr/> <p>S. 89°43' W., beginning new measurement.</p> <p>Ascending, over broken and mountainous land.</p>
38.84	<p>Point for AP 3, sec. 34, identical with AP 1, sec. 27, on the Aravaipa Canyon Wilderness Area Bdy.</p> <p>Not monumented.</p>

Dependent Resurvey of a Portion of the Subdivisional Lines,
T. 6 S., R. 18 E., Gila and Salt River Meridian, Arizona

CHAINS																									
39.24	<p>The cor. of secs. 27, 28, 33 and 34.</p> <hr/> <p>From the cor. of secs. 9, 10, 15 and 16, monumented with an iron post, 2 ins. diam., firmly set, projecting 35 ins. above the ground, in a supporting mound of stone, 6 ft. base, to top, with brass cap mkd. T6S R18E S9 S10 S16 S15 1929.</p> <p>from which</p> <p style="padding-left: 40px;">A juniper, 16 ins. diam., bears N. 48 1/2° E., 52 lks. dist., marked BT on a 5 ins. diam. limb.</p> <p style="padding-left: 40px;">A juniper, 30 ins. diam., bears N. 16° W., 156 lks. dist., marked T6S R18E S9 BT on a 12 ins. diam. limb.</p> <p>Add the marks 2001 to the brass cap.</p> <p>N. 0°04' W., bet. secs. 9 and 10.</p> <p>Over broken and mountainous land, through scattered juniper timber.</p>																								
30.46	<p>Point for AP 1, sec. 9, identical with AP 21, sec. 10, on the Aravaipa Canyon Wilderness Area Bdy.</p> <p>Set an aluminum drive rod, 34 ins. long, 3/4 ins. diam., 23 ins. in the ground, with aluminum cap mkd.</p> <div style="text-align: center; margin: 20px 0;"> <table style="border-collapse: collapse; margin: auto;"> <tr> <td style="padding: 0 5px;">T</td> <td style="padding: 0 5px;">6</td> <td style="padding: 0 5px;">S</td> <td style="padding: 0 5px;">R</td> <td style="padding: 0 5px;">18</td> <td style="padding: 0 5px;">E</td> </tr> <tr> <td></td> <td style="padding: 0 5px;">S9</td> <td style="border-left: 1px solid black; padding: 0 5px;"></td> <td style="padding: 0 5px;">S10</td> <td></td> <td></td> </tr> <tr> <td></td> <td style="border-bottom: 1px solid black; padding: 0 5px;">AP1</td> <td style="border-left: 1px solid black; border-bottom: 1px solid black; padding: 0 5px;"></td> <td style="border-bottom: 1px solid black; padding: 0 5px;">AP21</td> <td></td> <td></td> </tr> <tr> <td></td> <td style="padding: 0 5px;">AC</td> <td style="border-left: 1px solid black; padding: 0 5px;">WA</td> <td style="padding: 0 5px;">2001</td> <td></td> <td></td> </tr> </table> </div>	T	6	S	R	18	E		S9		S10				AP1		AP21				AC	WA	2001		
T	6	S	R	18	E																				
	S9		S10																						
	AP1		AP21																						
	AC	WA	2001																						
39.99	<p>The 1/4 sec. cor. of secs. 9 and 10, monumented with an iron post, 1 in. diam., firmly set, projecting 24 ins. above the ground, in a supporting mound of stone, 4 ft. base, 1 1/2 ft. high, with brass cap mkd. 1/4 S9 S10 1929.</p> <p>from which</p> <p style="padding-left: 40px;">A juniper, 16 ins. diam., bears N. 53 1/2° W., 63 lks. dist., with illegible scribe marks, on a partially healed over blaze. (Record: N. 52° W., 68 lks. dist.)</p> <p style="padding-left: 40px;">A juniper, 24 ins. diam., bears N. 8 1/2° W., 312 lks. dist., marked 1/4 S9 BT on a 9 ins. diam. limb.</p> <p>Add the marks T6S R18E 2001 to the brass cap.</p> <hr/>																								

**Dependent Resurvey of a Portion of the Subdivisional Lines,
T. 6 S., R. 18 E., Gila and Salt River Meridian, Arizona**

CHAINS	
15.56	<p>N. 0°08' E., beginning new measurement.</p> <p>Descending over mountainous land.</p> <p>Point for AP 13, sec. 9, identical with AP 22, sec. 10, on the Aravaipa Canyon Wilderness Area Bdy.</p> <p>Set an aluminum drive rod, 25 ins. long, 3/4 ins. diam., 17 ins. in the ground, with aluminum cap mkd.</p> <div data-bbox="820 598 1031 808" style="text-align: center;"> <pre> T 6 S R 18 E AC WA AP13 AP22 \ / S9 S10 2001 </pre> </div>
39.99	<p>The cor. of secs. 3, 4, 9 and 10, monumented with an iron post, 2 ins. diam., firmly set, projecting 35 ins. above the ground, in a supporting mound of stone, 5 ft. base, to top, with brass cap mkd. T6S R18E S4 S3 S9 S10 1929.</p> <p>Add the marks 2001 to the brass cap.</p> <p>Cor. located 40 lks. S. of a rocky wash, 20 lks. wide, course SW.</p> <hr/> <p>From the 1/4 sec. cor. of secs. 3 and 10, monumented with an iron post, 1 in. diam., firmly set, projecting 24 ins. above the ground, in a supporting mound of stone, 4 ft. base, 1 1/2 ft. high, with brass cap mkd. 1/4 S3 S10 1929.</p> <p>Add the marks T6S R18E 2001 to the brass cap.</p> <p>N. 89°54' W., bet. secs. 3 and 10.</p> <p>Descending over broken and mountainous land.</p>
26.37	<p>Point for AP 1, sec. 3, identical with AP 28, sec. 10, on the Aravaipa Canyon Wilderness Area Bdy.</p> <p>Not monumented.</p>
39.94	<p>The cor. of secs. 3, 4, 9 and 10.</p> <hr/> <p>From the 1/4 sec. cor. of secs. 32 and 33, monumented with an iron post, 1 in. diam., firmly set, projecting 20 ins. above the ground, in a supporting mound of stone, 3 1/2 ft. base, to top, with brass cap mkd. 1/4 S32 S33 1929.</p>

Dependent Resurvey of a Portion of the Subdivisional Lines,
T. 6 S., R. 18 E., Gila and Salt River Meridian, Arizona

CHAINS	
	<p>Add the marks T6S R18E 2002 to the brass cap.</p>
	<p>North, bet. secs. 32 and 33.</p>
	<p>Over rolling and mountainous land, through scattered juniper timber.</p>
2.40	<p>Track road, 10 lks. wide, bears ESE curving southerly and WNW curving northerly.</p>
3.04	<p>Point for AP 1, sec. 33, identical with AP 8, sec. 32, on the Aravaipa Canyon Wilderness Area Bdy.</p>
	<p>Set an aluminum drive rod, 30 ins. long, 3/4 ins. diam., 23 ins. in the ground, encircled with a collar of stone, with aluminum cap mkd.</p>
	<div style="text-align: center;"> <p>T 6 S R 18 E</p> <p>AC WA</p> <p>AP8 AP1</p> <p>S32 S33</p> <p>2001</p> </div>
39.93	<p>The cor. of secs. 28, 29, 32 and 33, monumented with an iron post, 2 ins. diam., firmly set, projecting 24 ins. above ground, in a supporting mound of stone, 5 ft. base, 2 ft. high, with brass cap mkd. T6S R18E S29 S28 S32 S33 1929.</p>
	<p>Add the marks 2002 to the brass cap.</p>
	<p>Cor. is located on a S. facing slope of Whitewash Canyon, about 6 chs. S. of ridgetop.</p>
	<hr/> <p>N. 0°02' W., bet. secs. 28 and 29.</p>
	<p>Over rolling and mountainous land, through scattered juniper timber, within the Aravaipa Canyon Wilderness Area.</p>
20.01	<p>Point for the S. 1/16 sec. cor. of secs. 28 and 29, on the Aravaipa Canyon Wilderness Area Bdy.</p>
	<p>Set a stainless steel post, 28 ins. long, 2½ ins. diam., 20 ins. in the ground, in a supporting mound of stone, 4 ft. base, to top, with brass cap mkd.</p>
	<div style="text-align: center;"> <p>T6S R18E</p> <p>S 1/16</p> <p>S29 S28</p> <p>2003</p> </div>

Dependent Resurvey of a Portion of the Subdivisional Lines,
T. 6 S., R. 18 E., Gila and Salt River Meridian, Arizona

CHAINS	
40.02	<p>Deposit a magnet in a white plastic case at the base of the stainless steel post.</p> <p>The 1/4 sec. cor. of secs. 28 and 29, monumented with an iron post, 1 in. diam., firmly set, on bedrock, projecting 36 ins. above ground, in a supporting mound of stone, 5 ft. base, 3 ft. high, with a supporting mound of stone 3 ft. base, 2 ft. high, to the N., with brass cap mkd. 1/4 S29 S28 1929.</p> <p>from which</p> <p style="padding-left: 40px;">A mesquite cluster, 16 ins. diam. at base, bears N. 78 1/2° E., 119 lks. dist., with a rotted out blaze, on a 5 ins. diam. limb.</p> <p style="padding-left: 40px;">A forked juniper, 36 ins. diam. at base, bears N. 67° W., 384 lks. dist., with illegible scribe marks visible on a 12 ins. diam. limb.</p> <p>Add the marks T6S R18E 2003 to the brass cap.</p> <hr style="width: 20%; margin: 10px auto;"/> <p>N. 0°04' W., beginning new measurement.</p> <p>Over rolling and mountainous land, on the Aravaipa Canyon Wilderness Area Bdy.</p>
39.97	<p>The cor. of secs. 20, 21, 28 and 29, monumented with an iron post, 2 ins. diam., firmly set, projecting 24 ins. above ground, in a supporting mound of stone, 4 ft. base, 2 ft. high, with brass cap mkd. T6S R18E S20 S21 S29 S28 1929.</p> <p>Add the marks 2003 to the brass cap.</p> <hr style="width: 80%; margin: 10px auto;"/> <p>N. 0°04' W., bet. secs. 20 and 21.</p> <p>Over rolling and mountainous land, on the Aravaipa Canyon Wilderness Area Bdy.</p>
39.98	<p>The 1/4 sec. cor. of secs. 20 and 21, monumented with an iron post, 1 in. diam., firmly set, projecting 24 ins. above ground, in a supporting mound of stone, 4 1/2 ft. base, 2 ft. high, with brass cap mkd. 1/4 S20 S21 1929</p> <p>from which</p> <p style="padding-left: 40px;">A juniper, 24 ins. diam., bears S. 77 1/2° W., 118 lks. dist., with illegible scribe marks visible on partially healed over blaze. (Record: S. 70 1/2° W.)</p>

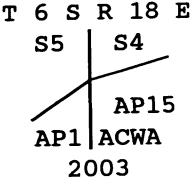
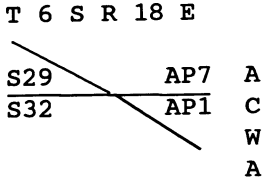
Dependent Resurvey of a Portion of the Subdivisional Lines,
T. 6 S., R. 18 E., Gila and Salt River Meridian, Arizona

CHAINS	
	<p>Add the marks T6S R18E 2003 to the brass cap.</p> <hr/>
40.02	<p>N. 0°02' W., beginning new measurement.</p> <p>The cor. of secs. 16, 17, 20 and 21, monumented with an iron post, 1 in. diam., firmly set, projecting 24 ins. above ground, in a supporting mound of stone, 5 ft. base, 2 ft. high, with brass cap mkd. T6S R18E S17 S16 S20 S21 1929.</p> <p>Add the marks 2003 to the brass cap.</p> <hr/>
19.98	<p>N. 0°05' W., bet. secs. 16 and 17.</p> <p>Over broken land.</p> <p>Point for the S. 1/16 sec. cor. of secs. 16 and 17.</p> <p>Not monumented.</p>
25.00	<p>Rim of Virgus Canyon, bears NW and SE.</p>
39.96	<p>The 1/4 sec. cor. of secs. 16 and 17, monumented with an iron post, 1 in. diam., firmly set, projecting 35 ins. above ground, in a supporting mound of stone, 5 ½ ft. base, 2 1/2 ft. high, with brass cap mkd. 1/4 S17 S16 1929.</p> <p>Add the marks T6S R18E 2003 to the brass cap.</p> <p>Cor. is located on a spur between Virgus and Aravaipa Canyons.</p> <hr/> <p>N. 0°07' W., beginning new measurement.</p>
18.00	<p>Rim of Aravaipa Canyon, bears E. and W.</p>
39.96	<p>The true point for the cor. of secs. 8, 9, 16 and 17. Cor. position falls on face of cliff, on N. side of Aravaipa Canyon, where it is impracticable to establish a permanent monument.</p> <hr/> <p>N. 0°01' W., beginning new measurement, bet. secs. 8 and 9.</p> <p>Ascending out of Aravaipa Canyon.</p>
5.00	<p>The witness cor. to the cor. of secs. 8, 9, 16 and 17, monumented with an iron post, 2 ins. diam., firmly set, projecting 33 ins. above ground, in a mound stone, 4 ft. base, 2 ft. high, with brass cap mkd. T6S R18E S8 S9 S17 S16 WC 1929.</p> <p>Add the marks 2003 and arrow to the brass cap.</p>

Dependent Resurvey of a Portion of the Subdivisional Lines,
T. 6 S., R. 18 E., Gila and Salt River Meridian, Arizona

CHAINS	
	<p>Cor. is located 1 ch. N. of sheer vertical cliffs of Aravaipa Canyon.</p> <hr/>
	<p>N. 0°01' W., bet. secs. 8 and 9. Over rolling and mountainous land.</p>
34.99	<p>The true point for the 1/4 sec. cor. of secs. 8 and 9. Cor. position falls on sloping bedrock, where it is impracticable to establish a permanent monument.</p>
35.19	<p>The witness cor. to the 1/4 sec. cor. of secs. 8 and 9, monumented with an iron post, 1 in. diam., firmly set, projecting 25 ins. above ground, in a supporting mound of stone, 3 ft. base, 2 ft. high, with brass cap mkd. 1/4 S8 S9 WC 1929. Add the marks T6S R18E 2003 to the brass cap.</p> <hr/>
	<p>N. 0°06' W., beginning new measurement.</p>
39.82	<p>The cor. of secs. 4, 5, 8 and 9, monumented with an iron post, 2 ins. diam., firmly set, projecting 28 ins. above ground, in a supporting mound of stone, 5 ft. base, 2 ft. high, with brass cap mkd. T6S R18E S5 S4 S8 S9 1929. from which The base of a dead and down juniper, 14 ins. diam., bears N. 41 3/4° E., 129 lks. dist., no marks visible. (Record: N. 42 1/2° E.) A juniper, 15 ins. diam., bears N. 71 1/2° W., 136 lks. dist., with a healed blaze. (Record: N. 80° W. 131 lks.) Add the marks 2003 to the brass cap.</p> <hr/>
	<p>N. 0°03' W., bet. secs. 4 and 5. Over mountainous land, through scattered juniper timber.</p>
22.46	<p>Point for AP 1, sec. 5, identical with AP 15, sec. 4, on the Aravaipa Canyon Wilderness Area Bdy. Set an aluminum drive rod, 28 ins. long, 3/4 ins. diam., 21 ins. in the ground, encircled with a collar of stone, with aluminum cap mkd.</p>

Dependent Resurvey of a Portion of the Subdivisional Lines,
T. 6 S., R. 18 E., Gila and Salt River Meridian, Arizona

CHAINS	
	<div style="text-align: center;">  <p>T 6 S R 18 E S5 S4 AP1 ACWA 2003</p> </div>
23.25	Track road, 10 lks. wide, bears ENE and SW.
39.97	<p>The 1/4 sec. cor. of secs. 4 and 5, monumented with an iron post, 1 in. diam., firmly set, projecting 30 ins. above ground, in a supporting mound of stone, 4 ft. base, 1 ft. high, with brass cap mkd. 1/4 S5 S4 1929.</p> <p>Add the marks T6S R18E 2003 to the brass cap.</p> <hr/> <p>From the cor. of secs. 28, 29, 32 and 33.</p> <p>N. 89°58' W., bet. secs. 29 and 32.</p> <p>Over mountainous land, through scattered juniper timber.</p>
39.49	<p>Point for AP 1, sec. 32, identical with AP 7, sec. 29, on the Aravaipa Canyon Wilderness Area Bdy.</p> <p>Set an aluminum drive rod, 23 ins. long, 3/4 ins. diam., 18 ins. in the ground, with aluminum cap mkd.</p> <div style="text-align: center;">  <p>T 6 S R 18 E S29 AP7 A S32 AP1 C W A 2002</p> </div>
40.01	<p>The 1/4 sec. cor. of secs. 29 and 32, monumented with an iron post, 1 in. diam., firmly set, projecting 18 ins. above ground, in a supporting mound of stone, 4 ft. base, 1 1/2 ft. high, with brass cap mkd. 1/4 S29 S32 1929.</p> <p>Add the marks T6S R18E 2002 to the brass cap.</p> <p>Cor. is located 34 lks. S. of a track road, on ridge line separating Bear and Whitewash canyons, bearing ESE and WNW.</p> <hr/>

Dependent Resurvey of a Portion of the Subdivisional Lines,
T. 6 S., R. 18 E., Gila and Salt River Meridian, Arizona

CHAINS																
	<p>From The cor. of secs. 29, 30, 31 and 32, monumented with an iron post, 2 ins. diam., firmly set, projecting 24 ins. above ground, in a supporting mound of stone, 5 ft. base, 2 ft. high, with brass cap mkd. T6S R18E S30 S29 S31 S32 1929.</p>															
	<p>from which</p>															
	<p>A mesquite, 16 ins. diam., bears N. 15 3/4° E., 160 lks. dist., with a healed over blaze.</p>															
	<p>A juniper, 12 ins. diam., bears N. 55 1/2° W., 136 lks. dist., with illegible scribe marks visible on a partially healed over blaze.</p>															
	<p>Add the marks 2002 to the brass cap.</p>															
	<p>N. 0°06' W., bet. secs. 29 and 30, ascending out of Bear Canyon.</p>															
28.95	<p>Track road at ridge top, 10 lks. wide, bears SE and NW.</p>															
29.84	<p>Point for AP 1, sec. 29, identical with AP 19, sec. 30, on the Aravaipa Canyon Wilderness Area Bdy.</p>															
	<p>Set an aluminum drive rod, 24 ins. long, 3/4 ins. diam., 18 ins. in the ground, with aluminum cap mkd.</p>															
	<div style="text-align: center;"> <p>T 6 S R 18 E</p> <table style="margin: auto;"> <tr> <td></td> <td style="border-left: 1px solid black; border-right: 1px solid black;">AC</td> <td>WA</td> </tr> <tr> <td></td> <td style="border-left: 1px solid black; border-right: 1px solid black;">AP19</td> <td></td> </tr> <tr> <td></td> <td style="border-left: 1px solid black; border-right: 1px solid black;"></td> <td>AP1</td> </tr> <tr> <td></td> <td style="border-left: 1px solid black; border-right: 1px solid black;">S30</td> <td>S29</td> </tr> <tr> <td></td> <td colspan="2" style="text-align: center;">2003</td> </tr> </table> </div>		AC	WA		AP19				AP1		S30	S29		2003	
	AC	WA														
	AP19															
		AP1														
	S30	S29														
	2003															
39.92	<p>The true point for the 1/4 sec. cor. of secs. 29 and 30, at proportionate dist; falls in a wash, where it is impracticable to establish a permanent monument.</p>															
40.69	<p>The witness cor. to the 1/4 sec. cor. of secs. 29 and 30, monumented with an iron post, 1 in. diam., firmly set, projecting 28 ins. above ground, in a supporting mound of stone, 5 ft. base, 2 ft. high, with brass cap mkd. 1/4 S30 S29 WC 1929.</p>															
	<p>from which</p>															
	<p>A juniper, 36 ins. diam., bears S. 18 3/4° E., 190 lks. dist., with illegible scribe marks visible on a partially healed blaze. (Record: S. 20° E., 187 lks. dist.)</p>															
	<p>A juniper, 24 ins. diam., bears S. 63 1/2° W., 52 lks. dist., mkd. 1/4 S30WCBT on an open blaze.</p>															

Dependent Resurvey of a Portion of the Subdivisional Lines,
T. 6 S., R. 18 E., Gila and Salt River Meridian, Arizona

CHAINS	
	<p>Add the marks T6S R18E 2002 to the brass cap.</p> <hr/> <p>From the cor. of secs. 19, 20, 29 and 30, monumented with an iron post, 2 ins. diam., firmly set, projecting 19 ins. above ground, in a supporting mound of stone, 5 ft. base, 1 ½ ft. high, with brass cap mkd. T6S R18E S19 S20 S30 S29 1929.</p> <p>Add the marks 2003 to the brass cap.</p> <p>Cor. is located on a ridge top, bears SSE and NNW.</p> <p>N. 89°55' W., bet. secs. 19 and 30.</p> <p>Over broken cliffs.</p>
40.01	<p>The true point for the 1/4 sec. cor. of secs. 19 and 30, determined from the witness cor.; falls at the bottom of Whitewash Canyon, where it is impracticable to establish a permanent monument.</p> <p>From this point, the witness cor. to the 1/4 sec. cor. of secs. 19 and 30, bears N. 62°42' E., 6.30 chs. dist., monumented with an iron post, 1 in. diam., firmly set, projecting 14 ins. above grd., in a supporting mound of stone, 2 ½ ft. base, 1 ft. high, with brass cap mkd. 1/4 S19 S30 WC 1929.</p> <p>from which</p> <p style="padding-left: 40px;">A juniper limb, 4 ins. diam., bears S. 78 1/2° E., 50 lks. dist., with scribe marks 1/4 WC visible on a faded blaze.</p> <p style="padding-left: 40px;">A juniper limb, 6 ins. diam., bears N. 36° W., 13 lks. dist., with scribe marks 1/4 S30 WC BT visible on partially opened blaze.</p> <p>Add the marks T6S R18E 2003, to the brass cap.</p> <p>Cor. is located 15 lks. N. of vertical cliffs on the N. rim of Whitewash Canyon, edge bears SE and NW.</p> <hr/> <p>From the true point for the 1/4 sec. cor. of secs. 19 and 30.</p> <p>N. 89°52' W., bet. secs. 19 and 30, beginning new measurement.</p> <p>Ascending out of Whitewash Canyon.</p>
35.11	<p>Point for AP 1, sec. 30, identical with AP 5, sec. 19, on the Aravaipa Canyon Wilderness Bdy.</p> <p>Not monumented.</p>

**Dependent Resurvey of a Portion of the Subdivisional Lines,
T. 6 S., R. 18 E., Gila and Salt River Meridian, Arizona**

CHAINS	
45.70	Track road, 10 lks. wide, bears NE and SW.
45.98	<p>The cor. of secs. 19 and 30 only on the W. bdy. of the Tp., monumented with an iron post, 2 ins. diam., firmly set, projecting 14 ins. above ground, in a supporting mound of stone 5 ft. base. 1 ft. high, with brass cap mkd. T6S R18E S19 S30 T6S R17E S24 1928, as witnessed and described in the field notes of the dependent resurvey of a portion of the E. bdy., T. 6 S., R. 17 E., surveyed concurrently under this same group.</p> <hr/> <p>From the witness cor. to the 1/4 sec. cor. of secs. 19 and 20, monumented with an iron post, 1 in. diam., firmly set, projecting 18 ins. above ground, in a supporting mound of stone, 4 ft. base, 1 ½ ft. high, with brass cap mkd. 1/4 WC S19 S20 1929.</p> <p>from which</p> <p style="padding-left: 40px;">A juniper, 14 ins. diam., bears S. 76° E., 173 lks. dist., with scribe marks 1/4 S20 WC visible on partially opened blaze. (Record: S. 74 1/2° E.,)</p> <p style="padding-left: 40px;">A scrub oak, 5 ins. diam., bears S. 85 1/4° E., 119 lks. dist., (Record: S. 87° W.,)</p> <p>Add the marks T6S R18E 2003 to the brass cap.</p> <p>N. 0°01' W., bet. secs. 19 and 20.</p> <p>Over broken and mountainous land.</p>
0.85	<p>The true point for the 1/4 sec. cor. of secs. 19 and 20 at proportionate dist.; falls in wash at bottom of gulch, where it is impracticable to establish a permanent monument.</p>
40.85	<p>The cor. of secs. 17, 18, 19 and 20, monumented with an iron post, 2 ins. diam., firmly set, projecting 9 ins. above ground, with brass cap mkd. T6S R18E S18 S17 S19 S20 1929.</p> <p>Add the marks 2003 to the brass cap.</p> <hr/> <p>From the cor. of secs. 16, 17, 20 and 21.</p> <p>S. 89°56' W., bet. secs. 17 and 20.</p> <p>Over rolling and broken land.</p>
20.025	<p>Point for the E. 1/16 sec. cor. of secs. 17 and 20, on the Aravaipa Wilderness Area Bdy.</p>

**Dependent Resurvey of a Portion of the Subdivisional Lines,
T. 6 S., R. 18 E., Gila and Salt River Meridian, Arizona**

CHAINS	
40.05	<p>Set a stainless steel post, 28 ins. long, 2½ ins. diam., 17 ins. in the ground, in a supporting mound of stone, 3 ft. base, to top, with brass cap mkd.</p> <p align="center">T6S R18E S17 E 1/16 ——— S20 2003</p> <p>Deposit a magnet in a white plastic case at the base of the stainless steel post.</p> <p>Cor. is located at the base of vertical cliffs, about 20 ft. high, bearing SE and NW.</p> <p>The 1/4 sec. cor. of secs. 17 and 20, monumented with an iron post, 1 in. diam., firmly set on bedrock, projecting 36 ins. above ground, in a supporting mound of stone, 5 ft. base, 3 ft. high, with brass cap mkd. 1/4 S17 S20 1929.</p> <p>Add the marks T6S R18E 2003 to the brass cap.</p> <hr/> <p>S. 89°54' W., beginning new measurement.</p>
20.015	<p>Point for the W. 1/16 sec. cor. of secs. 17 and 20, on the Aravaipa Wilderness Area Bdy.</p> <p>Set a stainless steel post, 28 ins. long, 2½ ins. diam., 19 ins. in the ground, in a supporting mound of stone, 4 ft. base, to top, with brass cap mkd.</p> <p align="center">T6S R18E S17 W 1/16 ——— S20 2003</p> <p>Deposit a magnet in a white plastic case at the base of the stainless steel post.</p>
40.03	<p>The cor. of secs. 17, 18, 19 and 20.</p> <hr/> <p>N. 0°02' W., bet. secs. 17 and 18.</p>
19.99	<p>Point for the S. 1/16 sec. cor. of secs. 17 and 18.</p> <p>Not monumented.</p>

Dependent Resurvey of a Portion of the Subdivisional Lines,
T. 6 S., R. 18 E., Gila and Salt River Meridian, Arizona

CHAINS	
39.98	<p>The true point for the 1/4 sec. cor. of secs. 17 and 18 at proportionate dist.; falls in wash, where it is impracticable to establish a permanent monument.</p>
40.83	<p>The witness cor. to the 1/4 sec. cor. of secs. 17 and 18, monumented with an iron post, 1 in. diam., firmly set, projecting 9 ins. above ground, with brass cap mkd. 1/4 S18 S17 WC 1929.</p> <p>from which</p> <p style="padding-left: 40px;">A juniper, 30 ins. diam., bears N. 62° W., 45 lks. dist., with scribe marks 1/4 S18 WC BT visible on partially opened blaze.</p> <p>Add the marks T6S R18E 2003 to the brass cap.</p> <hr/> <p>From the true point for the cor. of 8, 9, 16 and 17.</p> <p>S. 89°50' W., bet. secs. 8 and 17.</p> <p>In and across the north side of Aravaipa Canyon.</p>
39.90	<p>The true point for the 1/4 sec. cor. of secs. 8 and 17, at proportionate dist. Cor. point falls in a rocky wash, where it is impracticable to establish a permanent monument.</p>
41.90	<p>The witness cor. to the 1/4 sec. cor. of secs. 8 and 17, determined from the remains of an original bearing tree.</p> <p style="padding-left: 40px;">A mesquite snag, 18 ins. diam., bears S. 2° E., 63 lks. dist., with scribe marks 1/4 S17 WC BT visible on an open blaze.</p> <p>Cor. point falls within the Aravaipa Canyon Wilderness Area, not remonumented.</p> <hr/> <p>From the 1/4 sec. cor. of secs. 7 and 8, monumented with an iron post, 1 in. diam., firmly set, projecting 31 ins. above ground, in a supporting mound of stone, 5 ft. base, 2 ft. high, with brass cap mkd. 1/4 S7 S8 1929.</p> <p>from which</p> <p style="padding-left: 40px;">A juniper, 30 ins. diam., bears E., 118 lks. dist., with scribe marks 1/4 S8 BT visible on partially opened blaze.</p> <p style="padding-left: 40px;">A juniper, 24 ins. diam., bears S. 39 1/4° E., 65 lks. dist., with scribe marks 1/4 S8 BT visible on partially opened blaze.</p>

Dependent Resurvey of a Portion of the Subdivisional Lines,
T. 6 S., R. 18 E., Gila and Salt River Meridian, Arizona

CHAINS	
5.78	<p>Add the marks T6S R18E 2003 to the brass cap.</p> <p>N. 0°04' W., bet. secs. 7 and 8.</p> <p>Over mountainous land, through scattered juniper timber.</p> <p>Point for AP 1, sec. 7, identical with AP 23, sec. 8, on the Aravaipa Canyon Wilderness Area Bdy.</p> <p>Set an aluminum drive rod, 6 ins. long, 3/4 ins. diam., in a drill hole, 5 ins. in the ground, with aluminum cap mkd.</p> <div data-bbox="824 667 1019 850" style="text-align: center;"> <p>T 6 S R 18 E</p> <p>S7 S8</p> <p>AP1 AP23</p> <p>AC WA</p> <p>2003</p> </div>
6.45	<p>Raise a mound of stone, 2 ½ ft. base, 1 ½ ft. high, N. of cor.</p> <p>Track road, 10 lks. wide, bears ENE and WSW.</p>
39.97	<p>The cor. of secs. 5, 6, 7 and 8, monumented with an iron post, 2 ins. diam., firmly set, projecting 27 ins. above ground, in a supporting mound of stone, 6 ft. base, 2 ft. high, with brass cap mkd. T6S R18E S6 S5 S7 S8 1929.</p> <p>Add the marks 2003 to the brass cap.</p>
12.73	<p>From the cor. of secs. 4, 5, 8 and 9.</p> <p>S. 89°54' W., bet. secs. 5 and 8.</p> <p>Over rolling and mountainous land, through scattered juniper timber.</p> <p>Point for AP 1, sec. 8, identical with AP 6, sec. 5, on the Aravaipa Canyon Wilderness Area Bdy.</p> <p>Set an aluminum drive rod, 19 ins. long, 3/4 ins. diam., 13 ins. in the ground, encircled with a collar of stone, with aluminum cap mkd.</p> <div data-bbox="824 1696 1031 1911" style="text-align: center;"> <p>T 6 S R 18 E</p> <p>AP6</p> <p>S5 </p> <p>S8 </p> <p>AP1</p> <p>ACWA</p> <p>2003</p> </div>

**Dependent Resurvey of a Portion of the Subdivisional Lines,
T. 6 S., R. 18 E., Gila and Salt River Meridian, Arizona**

CHAINS	
13.20	Track road, 10 lks. wide, bears NE and SSW.
40.00	<p>The 1/4 sec. cor. of secs. 5 and 8, monumented with an iron post, 1 in. diam., firmly set, projecting 30 ins. above ground, in a supporting mound of stone, 4 ft. base, 2 ft. high, with brass cap mkd. 1/4 S5 S8 1929.</p> <p>Add the marks T6S R18E 2003 to the brass cap.</p> <hr/> <p align="center">Subdivision of Section 3, T. 6 S., R. 18 E., Gila and Salt River Meridian, Arizona</p> <hr/> <p>From the 1/4 sec. cor. of secs. 3 and 10, hereinbefore described.</p> <p>N. 0°02' W., on the N. and S. center line of sec. 3.</p> <p>Over rolling and mountainous land, ascending.</p>
41.09	<p>Point for AP 9, sec. 3, on the Aravaipa Canyon Wilderness Area Bdy.</p> <p>Set an aluminum drive rod, 25 ins. long, 3/4 ins. diam., 17 ins. in the ground, encircled with a collar of stone, with aluminum cap mkd.</p> <div style="text-align: center;"> <p>T6S R18E ACWA C — S3 AP9 C 2001</p> </div> <p>Cor. is located 45 lks. W. of a faint track road.</p>
51.08	<p>Point selected for a witness point on the Aravaipa Canyon Wilderness Area Bdy.</p> <p>Set an aluminum drive rod, 27 ins. long, 3/4 ins. diam., 17 ins. in the ground, in a supporting mound of stone, 3 ft. base, to top, with aluminum cap mkd.</p> <div style="text-align: center;"> <p>WP T6S R18E C ACWA S3 C 2001</p> </div> <p>Cor. is located on the southerly edge of Horsecamp Canyon, bears NNE and SSW.</p>

**Subdivision of Section 3,
T. 6 S., R. 18 E., Gila and Salt River Meridian, Arizona**

CHAINS	
73.81	<p>The 1/4 sec. cor. of sec. 3 only, hereinbefore described.</p> <hr/> <p style="text-align: center;">Subdivision of Section 14, T. 6 S., R. 18 E., Gila and Salt River Meridian, Arizona</p> <hr/> <p>From the 1/4 sec. cor. of secs. 14 and 23, monumented with an iron post, 1 in. diam., firmly set, projecting 36 ins. above ground, in a supporting mound of stone, 5 ft. base, 2 ½ ft. high, with brass cap mkd. 1/4 S14 S23 1929.</p> <p style="padding-left: 40px;">A juniper, 10 ins. diam., bears S. 55 1/2° E., 211 lks. dist., with fragmentary scribe marks visible on a partially healed blaze. (Record: S. 56 1/2° E., 218 lks. dist.)</p> <p>Add the marks T6S R18E 2001 to the brass cap.</p> <p>N. 0°07' W., on the N. and S. center line of sec. 14.</p> <p>Across Aravaipa Canyon.</p>
39.81	<p>Point for the center 1/4 sec. cor. of sec. 14, at intersection with the E. and W. center line of sec. 14.</p> <p>Not monumented.</p>
59.755	<p>Point for the center N. 1/16 sec. cor. of sec. 14, on the Aravaipa Canyon Wilderness Area Bdy.</p> <p>Set a stainless steel post, 28 ins. long, 2½ ins. diam., 12 ins. in the ground, in a supporting mound of stone, 3 ft. base, to top, with brass cap mkd.</p> <div style="text-align: center; margin: 10px 0;"> T6S R18E C N 1/16 S14 C 2001 </div> <p>Deposit a magnet in a white plastic case at the base of the stainless steel post.</p> <p>Cor. is located on a NNW facing slope between Paisano and Aravaipa Canyons.</p>
79.70	<p>The 1/4 sec. cor. of secs. 11 and 14, hereinbefore described.</p> <hr/> <p>From the 1/4 sec. cor. of secs. 13 and 14, hereinbefore described.</p> <p>S. 89°57' W., on the E. and W. center line of sec. 14.</p>

**Subdivision of Section 14,
T. 6 S., R. 18 E., Gila and Salt River Meridian, Arizona**

CHAINS	
	Over mountainous land, through scattered juniper timber.
39.86	Point for the center 1/4 sec. cor. of sec. 14; thence across Aravaipa Canyon.
79.70	The true point for the 1/4 sec. cor. of secs. 14 and 15, hereinbefore described.
<hr/> NE 1/4 Section 14 <hr/>	
	From the N. 1/16 sec. cor. of sec. 13 and 14, hereinbefore described.
	S. 89°58' W., on the E. and W. center line of the NE 1/4 of sec. 14, on the Aravaipa Canyon Wilderness Area Bdy.
	Over mountainous land.
39.93	The center N. 1/16 sec. cor. of sec. 14.
<hr/> Subdivision of Section 17, T. 6 S., R. 18 E., Gila and Salt River Meridian, Arizona <hr/>	
	From the 1/4 sec. cor. of secs. 17 and 20, hereinbefore described.
	North, on the N. and S. center line of sec. 17.
	Over rolling and mountainous land, through scattered juniper timber.
19.975	Point for the center S. 1/16 sec. cor. of sec. 17, on the Aravaipa Canyon Wilderness Area Bdy.
	Set a stainless steel post, 28 ins. long, 2½ ins. diam., 14 ins. in the ground, in a supporting mound of stone, 3 ft. base, to top, with brass cap mkd.
	<p>T6S R18E C S 1/16 S17 C 2003</p>
	Deposit a magnet in a white plastic case at the base of the stainless steel post.
39.95	Point for the center 1/4 sec. cor. of sec. 17, at intersection with the E. and W. center line of sec. 17.

**Subdivision of Section 17,
T. 6 S., R. 18 E., Gila and Salt River Meridian, Arizona**

CHAINS	
	Not monumented.
79.84	The true point for the 1/4 sec. cor. of secs. 8 and 17, hereinbefore described.
	<hr/> From the 1/4 sec. cor. of secs. 16 and 17, hereinbefore described. S. 89°56' W., on the E. and W., center line of sec. 17.
19.99	Point for the center E. 1/16 sec. cor. of sec. 17.
	Not monumented.
39.98	Point for the center 1/4 sec. cor. of sec. 17.
60.005	Point for the center W. 1/16 sec. cor. of sec. 17.
	Not monumented.
80.03	The true point for the 1/4 sec. cor. of secs. 17 and 18, hereinbefore described.
	<hr/> SE 1/4 Section 17 <hr/>
	From the E. 1/16 sec. cor. of secs. 17 and 20, on the Aravaipa Canyon Wilderness Area Bdy., hereinbefore described. N. 0°02' W., on the N. and S. center line of the SE 1/4 of sec. 17, on the Aravaipa Canyon Wilderness Area Bdy.
19.98	Point for the SE 1/16 sec. cor. of sec. 17, at intersection with the E. and W. center line of the SE 1/4 of sec. 17.
	Set a stainless steel post, 28 ins. long, 2½ ins. diam., 20 ins. in the ground, in a supporting mound of stone, 3 ft. base, to top, with brass cap mkd.
	T6S R18E SE 1/16 S17 2003
	Deposit a magnet in a white plastic case at the base of the stainless steel post.
39.96	The point for the center E. 1/16 sec. cor. of sec. 17.

**Subdivision of Section 17,
T. 6 S., R. 18 E., Gila and Salt River Meridian, Arizona**

CHAINS	
	<p>From the point for the S. 1/16 sec. cor. of secs. 16 and 17, hereinbefore described.</p> <p>S. 89°56' W., on the E. and W. center line of the SE 1/4 of sec. 17.</p>
20.01	The SE 1/16 sec. cor. of sec. 17, on the Aravaipa Canyon Wilderness Area Bdy.
40.02	The center S. 1/16 sec. cor. of sec. 17, on the Aravaipa Canyon Wilderness Area Bdy.
<hr/> SW 1/4 Section 17 <hr/>	
	<p>From the W. 1/16 sec. cor. of secs. 17 and 20, hereinbefore described.</p> <p>N. 0°01' W., on the N. and S. center line of the SW 1/4 of sec. 17, on the Aravaipa Canyon Wilderness Area Bdy.</p>
19.98	<p>Point for the SW 1/16 sec. cor. of sec. 17, at intersection with the E. and W. center line of the SW 1/4 of sec. 17, on the Aravaipa Canyon Wilderness Area Bdy.</p> <p>Set a stainless steel post, 28 ins. long, 2½ ins. diam., 10 ins. in the ground, in a supporting mound of stone, 4 ft. base, to top, with brass cap mkd.</p> <p style="text-align: center;">T6S R18E SW 1/16 S17 2003</p> <p>Deposit a magnet in a white plastic case at the base of the stainless steel post.</p>
39.96	The point for the center W. 1/16 sec. cor. of sec. 17.
	<p>From the center S. 1/16 sec. cor. of sec. 17, hereinbefore described.</p> <p>S. 89°55' W., on the E. and W. center line of the SW 1/4 of sec. 17, on the Aravaipa Canyon Wilderness Area Bdy.</p>
20.02	The SW 1/16 sec. cor. of sec. 17, on the Aravaipa Canyon Wilderness Area Bdy.
40.04	The point for the S. 1/16 sec. cor. of secs. 17 and 18, hereinbefore described.

Subdivision of Section 20,
T. 6 S., R. 18 E., Gila and Salt River Meridian, Arizona

CHAINS	
40.02	<p>From the 1/4 sec. cor. of secs. 20 and 29, on the Aravaipa Canyon Wilderness Area Bdy., monumented with an iron post, 1 in. diam., firmly set, projecting 24 ins. above ground, in a supporting mound of stone, 4 ft. base, 2 ft. high, with brass cap mkd. 1/4 S20 S29 1929.</p> <p>Add the marks T6S R18E 2003 to the brass cap.</p> <p>N. 0°05' W., on the N. and S. center line of sec. 20, on the Aravaipa Canyon Wilderness Area Bdy.</p> <p>Over rolling and mountainous land.</p> <p>Point for the center 1/4 sec. cor. of sec. 20, at intersection with the E. and W. center line of sec. 20.</p> <p>Set a stainless steel post, 28 ins. long, 2½ ins. diam., 21 ins. in the ground, encircled with a collar of stone, with brass cap mkd.</p> <p style="text-align: center;">T6S R18E C 1/4 S20 2003</p> <p>Deposit a magnet in a white plastic case at the base of the stainless steel post.</p>
80.05	<p>The 1/4 sec. cor. of secs. 17 and 20, hereinbefore described.</p> <hr/> <p>From the 1/4 sec. cor. of secs. 20 and 21, hereinbefore described.</p> <p>S. 89°56' W., on the E. and W. center line of sec. 20, on the Aravaipa Canyon Wilderness Area Bdy.</p> <p>Over rolling and mountainous land.</p>
20.01	<p>Point for the center E. 1/16 sec. cor. of sec. 20, on the Aravaipa Canyon Wilderness Area Bdy.</p> <p>Set a stainless steel post, 28 ins. long, 2½ ins. diam., 14 ins. in the ground, in a supporting mound of stone, 4 ft. base, to top, with brass cap mkd.</p> <p style="text-align: center;">T6S R18E E 1/16 C ——— C S20 2003</p> <p>Deposit a magnet in a white plastic case at the base of the stainless steel post.</p>

**Subdivision of Section 20,
T. 6 S., R. 18 E., Gila and Salt River Meridian, Arizona**

CHAINS	
40.02	The center 1/4 sec. cor. of sec. 20.
60.06	Point for the center W. 1/16 sec. cor. of sec. 20, on the Aravaipa Canyon Wilderness Area Bdy. Set a stainless steel post, 28 ins. long, 2½ ins. diam., 17 ins. in the ground, in a supporting mound of stone, 2 1/2 ft. base, to top, with brass cap mkd. <div style="text-align: center;"> T6S R18E W 1/16 C ——— C S20 2003 </div> Deposit a magnet in a white plastic case at the base of the stainless steel post.
80.10	The true point for the 1/4 sec. cor. of secs. 19 and 20, hereinbefore described. <hr/> <div style="text-align: center;">NE 1/4 Section 20</div> <hr/> From the center E. 1/16 sec. cor. of sec. 20. N. 0°04' W., on the N. and S. center line of the NE 1/4 of sec. 20, on the Aravaipa Canyon Wilderness Area Bdy. Over rolling and mountainous land.
40.02	The E. 1/16 sec. cor. of secs. 17 and 20, on the Aravaipa Canyon Wilderness Area Bdy., hereinbefore described. <hr/> <div style="text-align: center;">NW 1/4 Section 20</div> <hr/> From the center W. 1/16 sec. cor. of sec. 20. N. 0°03' W., on the N. and S. center line of the NW 1/4 of sec. 20, on the Aravaipa Canyon Wilderness Area Bdy. Over rolling and mountainous land.
40.01	The W. 1/16 sec. cor. of secs. 17 and 20, on the Aravaipa Canyon Wilderness Area Bdy., hereinbefore described. <hr/>

**Subdivision of Section 29,
T. 6 S., R. 18 E., Gila and Salt River Meridian, Arizona**

CHAINS	
0.28	<p>From the 1/4 sec. cor. of secs. 29 and 32, hereinbefore described. N. 0°03' W., on the N. and S. center line of sec. 29. Over mountainous land, descending into Whitewash Canyon. Intersect the Aravaipa Canyon Wilderness Area Bdy.</p>
19.98	<p>From this point, AP 1, sec. 32, identical with AP 7, sec. 29, on the line bet. secs. 29 and 32, bears S. 61°08' E., 59 lks. dist., hereinbefore described. Point for the center S. 1/16 sec. cor. of sec. 29, on the Aravaipa Canyon Wilderness Area Bdy. Set a stainless steel post, 28 ins. long, 2½ ins. diam., 22 ins. in the ground, encircled with a collar of stone, with brass cap mkd.</p> <p style="text-align: center;">T6S R18E C S 1/16 S29 C 2003</p> <p>Deposit a magnet in a white plastic case at the base of the stainless steel post. Cor. is located on WSW facing slope of Whitewash Canyon, about 200 ft. above canyon bottom.</p>
39.96	<p>Point for the center 1/4 sec. cor. of sec. 29, at intersection with the E. and W. center line of sec. 29, on the Aravaipa Canyon Wilderness Area Bdy. Set a stainless steel post, 28 ins. long, 2½ ins. diam., 19 ins. in the ground, in a supporting mound of stone, 3 ft. base, to top, with brass cap mkd.</p> <p style="text-align: center;">T6S R18E C 1/4 S29 2003</p> <p>Deposit a magnet in a white plastic case at the base of the stainless steel post.</p>
41.25	<p>Track road, 10 lks. wide, bears SSE and NNW.</p>
79.88	<p>The 1/4 sec. cor. of secs. 20 and 29, on the Aravaipa Canyon Wilderness Area Bdy., hereinbefore described.</p> <hr/>

**Subdivision of Section 29,
T. 6 S., R. 18 E., Gila and Salt River Meridian, Arizona**

CHAINS	
	<p>From the 1/4 sec. cor. of secs. 28 and 29, hereinbefore described.</p> <p>S. 89°56' W., on the E. and W. center line of sec. 29, on the Aravaipa Canyon Wilderness Area Bdy.</p> <p>Over rolling and mountainous land.</p>
38.90	Track road, 10 lks. wide, bears SSE and NNW.
40.02	The center 1/4 sec. cor. of sec. 29, on the Aravaipa Canyon Wilderness Area Bdy.
80.09	The true point for the 1/4 sec. cor. of secs. 29 and 30, hereinbefore described.
<hr/> SE 1/4 Section 29 <hr/>	
	<p>From the E. 1/16 sec. cor. of secs. 28 and 29, hereinbefore described.</p> <p>S. 89°59' W., on the E. and W. center line of the SE 1/4 of sec. 29, on the Aravaipa Canyon Wilderness Area Bdy.</p> <p>Over rolling and mountainous land.</p>
40.01	The center S. 1/16 sec. cor. of sec. 29, on the Aravaipa Canyon Wilderness Area Bdy.
<hr/> Subdivision of Section 33, T. 6 S., R. 18 E., Gila and Salt River Meridian, Arizona <hr/>	
	<p>From the 1/4 sec. cor. of secs. 4 and 33 on the S. bdy. of the Tp., monumented with a stainless steel post, 2 ½ ins. diam., firmly set, projecting 7 ins. above ground, encircled with a collar of stone, with brass cap mkd. T6S R18E 1/4 S33 S4 T7S 2002, as witnessed and described in the field notes of the dependent resurvey of a portion of the N. bdy., T. 7 S., R. 18 E., surveyed concurrently under this same group.</p> <p>N. 0°01' E., on the N. and S. center line of sec. 33.</p> <p>Over rolling land.</p>
11.92	Track road, 10 lks. wide, bears ESE and WNW.
12.81	Intersect the Aravaipa Canyon Wilderness Area Bdy.

Subdivision of Section 33,
T. 6 S., R. 18 E., Gila and Salt River Meridian, Arizona

CHAINS	
	<p>From this point, AP 8, sec. 33, bears N. 69°03' W., 5.12 chs. dist., hereinafter described.</p>
39.97	<p>Point for the center 1/4 sec. cor. of sec. 33, at intersection with the E. and W. center line of sec. 33.</p> <p>Set a stainless steel post, 28 ins. long, 2½ ins. diam., 19 ins. in the ground, in a supporting mound of stone, 3 ft. base, to top, with brass cap mkd.</p> <p style="text-align: center;">T6S R18E C 1/4 S33 2002</p> <p>Deposit a magnet in a white plastic case at the base of the stainless steel post.</p>
79.94	<p>The 1/4 sec. cor. of secs. 28 and 33, monumented with an iron post, 1 in. diam., firmly set, projecting 24 ins. above ground, in a supporting mound of stone, 3 ft. base, 1 ½ ft. high, with brass cap mkd. 1/4 S28 S33 1929.</p> <p>Add the marks T6S R18E 2002 to the brass cap.</p> <hr/> <p>From the 1/4 sec. cor. of secs. 33 and 34, hereinbefore described.</p> <p>N. 89°58' W., on the E. and W. center line of sec. 33.</p> <p>Over rolling land, through scattered juniper timber.</p>
1.00	Track road, 10 lks. wide, bears N. and S.
2.01	Intersect the Aravaipa Canyon Wilderness Area Bdy.
	<p>From this point, AP 20, sec. 33, bears S. 25°24' E., 1.37 chs. dist., hereinafter described.</p>
39.95	The center 1/4 sec. cor. of sec. 33.
59.95	<p>Point for the center W. 1/16 sec. cor. of sec. 33.</p> <p>Set a stainless steel post, 28 ins. long, 2½ ins. diam., 17 ins. in the ground, in a supporting mound of stone, 3 ft. base, to top, with brass cap mkd.</p> <p style="text-align: center;">T6S R18E W 1/16 C ——— C S33 2002</p>

**Subdivision of Section 33,
T. 6 S., R. 18 E., Gila and Salt River Meridian, Arizona**

CHAINS	
	Deposit a magnet in a white plastic case at the base of the stainless steel post.
76.66	Intersect the Aravaipa Canyon Wilderness Area Bdy. From this point, AP 2, sec. 33, bears N. 34°34' W., 2.67 chs. dist., hereinafter described.
77.60	Track road, 10 lks. wide, bears SSE and NNW.
79.95	The 1/4 sec. cor. of secs. 32 and 33, hereinbefore described.
<hr/> SW 1/4 Section 33 <hr/>	
	From the W. 1/16 sec. cor. of secs. 4 and 33 on the S. bdy. of the Tp., monumented with a stainless steel post, 2 1/2 ins. diam., firmly set, projecting 10 ins. above ground, in a mound of stone, 4 ft. base, to top, with brass cap mkd. T6S R18E W 1/16 S33 S4 T7S 2002, as witnessed and described in the field notes of the dependent resurvey of a portion of the N. bdy., T. 7 S., R. 18 E., surveyed concurrently under this same group.
	N. 0°02' W., on the N. and S. center line of the SW 1/4, sec. 33. Over rolling land, through scattered juniper timber.
29.20	Track road, 10 lks. wide, bears SE and NW.
29.71	Intersect the Aravaipa Canyon Wilderness Area Bdy. From this point, AP 4, sec. 33, bears N. 47°54' W., 1.93 chs. dist., hereinafter described.
40.00	The center W. 1/16 sec. cor. of sec. 33.
<hr/> Metes-and-Bounds Survey of the Aravaipa Canyon Wilderness Area Bdy., T. 6 S., R. 18 E., Gila and Salt River Meridian, Arizona <hr/>	
<hr/> In Section 12 <hr/>	
	From AP 1, sec. 12, identical with AP 8, sec. 7, T. 6 S., R. 19 E., on the E. bdy. of the Tp., monumented with a brass tablet, 3 1/4 ins. diam., cemented flush with the surface of a granite outcropping, with top mkd. T6S R18E R19E S12 S7 AP1 AP8 ACWA 2001, as witnessed and described in the field notes of the dependent resurvey of a portion of the W. bdy., T. 6 S., R. 19 E., surveyed concurrently under this same group.

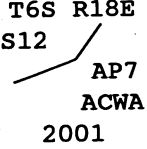
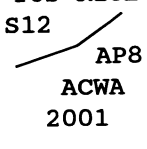
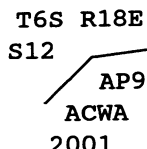
Metes-and-Bounds Survey of the Aravaipa Canyon Wilderness Area
 Bdy., T. 6 S., R. 18 E., Gila and Salt River Meridian, Arizona

CHAINS	
	<p>From this cor. point, the cor. of secs. 1 and 12 only, on the E. bdy. of the Tp., bears N. 0°01' W., 7.63 chs. dist., as witnessed and described in the field notes of the dependent resurvey of a portion of the W. bdy., T. 6 S., R. 19 E., surveyed concurrently under this same group.</p> <p>Note: AP 1 thru AP 11 in sec. 12, are offset approximately 50 lks. northerly and or westerly from a track road, excluding the road from the wilderness area.</p> <p>S. 41°08' W., on line 1-2, sec. 12.</p> <p>Along ridge top.</p>
<p>3.04</p>	<p>Point for AP 2, sec. 12.</p> <p>Set an aluminum drive rod, 24 ins. long, 3/4 in. diam., 12 ins. in the ground, to bedrock, in a supporting mound of stone, 3 ft. base, to top, with aluminum cap mkd.</p> <div style="text-align: center;"> <p>T6S R18E S12 / AP2 ACWA 2001</p> <hr style="width: 50%; margin: 0 auto;"/> </div>
<p>8.38</p>	<p>S. 74°25' W., on line 2-3, sec. 12.</p> <p>Along ridge top.</p> <p>Point for AP 3, sec. 12.</p> <p>Set an aluminum drive rod, 36 ins. long, 3/4 in. diam., 26 ins. in the ground, in a mound of stone, 3 ft. base, to top, with aluminum cap mkd.</p> <div style="text-align: center;"> <p>T6S R18E S12 / AP3 ACWA 2001</p> <hr style="width: 50%; margin: 0 auto;"/> </div>
<p>13.00</p>	<p>S. 50°21' W., on line 3-4, sec. 12.</p> <p>Along ridge top.</p> <p>Point for AP 4, sec. 12.</p>

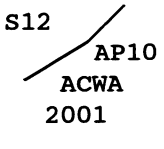
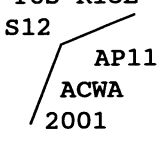
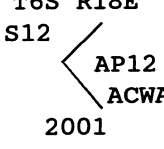
**Metes-and-Bounds Survey of the Aravaipa Canyon Wilderness Area
Bdy., T. 6 S., R. 18 E., Gila and Salt River Meridian, Arizona**

CHAINS	
	<p>Set an aluminum drive rod, 26 ins. long, 3/4 in. diam., 16 ins. in the ground, to bedrock, in a supporting mound of stone, 3 ft. base, to top, with aluminum cap mkd.</p> <div style="text-align: center;"> <p>T6S R18E S12 / AP4 ACWA 2001</p> <hr/> </div> <p>S. 28°55' W., on line 4-5, sec. 12.</p> <p>Along ridge top.</p>
7.96	<p>Point for AP 5, sec. 12.</p> <p>Set an aluminum drive rod, 36 ins. long, 3/4 in. diam., 22 ins. in the ground, to bedrock, in a supporting mound of stone, 3 ½ ft. base, to top, with aluminum cap mkd.</p> <div style="text-align: center;"> <p>T6S R18E S12 / AP5 ACWA 2001</p> <hr/> </div> <p>S. 24°18' W., on line 5-6, sec. 12.</p> <p>Along ridge top.</p>
6.50	<p>Point for AP 6, sec. 12.</p> <p>Set an aluminum drive rod, 36 ins. long, 3/4 in. diam., 21 ins. in the ground, to bedrock, in a supporting mound of stone, 3 ½ ft. base, to top, with aluminum cap mkd.</p> <div style="text-align: center;"> <p>T6S R18E S12 / AP6 ACWA 2001</p> <hr/> </div> <p>S. 46°26' W., on line 6-7, sec. 12.</p> <p>Along ridge top.</p>
8.75	<p>Point for AP 7, sec. 12.</p>

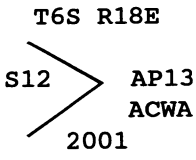
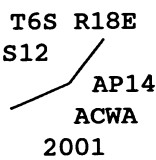
Metes-and-Bounds Survey of the Aravaipa Canyon Wilderness Area
Bdy., T. 6 S., R. 18 E., Gila and Salt River Meridian, Arizona

CHAINS	
	<p>Set an aluminum drive rod, 30 ins. long, 3/4 in. diam., 18 ins. in the ground, to bedrock, in a supporting mound of stone, 3 ft. base, to top, with aluminum cap mkd.</p> <div style="text-align: center;"> <p>T6S R18E S12</p>  <p>AP7 ACWA 2001</p> </div> <hr/> <p>S. 63°31' W., on line 7-8, sec. 12.</p> <p>Along ridge top.</p>
15.42	<p>Point for AP 8, sec. 12.</p> <p>Set an aluminum drive rod, 29 ins. long, 3/4 in. diam., 15 ins. in the ground, to bedrock, in a supporting mound of stone, 3 ft. base, to top, with aluminum cap mkd.</p> <div style="text-align: center;"> <p>T6S R18E S12</p>  <p>AP8 ACWA 2001</p> </div> <hr/> <p>S. 81°13' W., on line 8-9, sec. 12.</p> <p>Along ridge top.</p>
9.61	<p>Point for AP 9, sec. 12.</p> <p>Set an aluminum drive rod, 36 ins. long, 3/4 in. diam., 12 ins. in the ground, to bedrock, in a supporting mound of stone, 3 ft. base, to top, with aluminum cap mkd.</p> <div style="text-align: center;"> <p>T6S R18E S12</p>  <p>AP9 ACWA 2001</p> </div> <hr/> <p>S. 55°40' W., on line 9-10, sec. 12.</p> <p>Along ridge top.</p>
4.95	<p>Point for AP 10, sec. 12.</p>

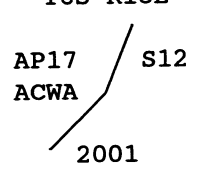
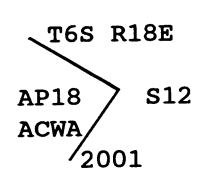
Metes-and-Bounds Survey of the Aravaipa Canyon Wilderness Area
Bdy., T. 6 S., R. 18 E., Gila and Salt River Meridian, Arizona

CHAINS	
	<p>Set an aluminum drive rod, 36 ins. long, 3/4 in. diam., 22 ins. in the ground, to bedrock, in a supporting mound of stone, 3 ft. base, to top, with aluminum cap mkd.</p> <div style="text-align: center;"> <p>T6S R18E S12 AP10 ACWA 2001</p>  </div> <p>S. 61°20' W., on line 10-11, sec. 12.</p> <p>Along ridge top.</p>
8.92	<p>Point for AP 11, sec. 12.</p> <p>Set an aluminum drive rod, 30 ins. long, 3/4 in. diam., 18 ins. in the ground, to bedrock, in a supporting mound of stone, 3 ft. base, to top, with aluminum cap mkd.</p> <div style="text-align: center;"> <p>T6S R18E S12 AP11 ACWA 2001</p>  </div> <p>S. 17°16' W., on line 11-12, sec. 12.</p> <p>Northerly of stock tank.</p>
6.20	<p>Point for AP 12, sec. 12.</p> <p>Set an aluminum drive rod, 36 ins. long, 3/4 in. diam., 27 ins. in the ground, in a mound of stone, 3 ft. base, to top, with aluminum cap mkd.</p> <div style="text-align: center;"> <p>T6S R18E S12 AP12 ACWA 2001</p>  </div> <p>S. 54°06' E., on line 12-13, sec. 12.</p> <p>Southeasterly of stock tank.</p>
9.09	<p>Point for AP 13, sec. 12.</p>

**Metes-and-Bounds Survey of the Aravaipa Canyon Wilderness Area
Bdy., T. 6 S., R. 18 E., Gila and Salt River Meridian, Arizona**

CHAINS	
	<p>Set an aluminum drive rod, 29 ins. long, 3/4 in. diam., 11 ins. in the ground, to bedrock, in a supporting mound of stone, 3 ft. base, to top, with aluminum cap mkd.</p> <div style="text-align: center;"> <p>T6S R18E</p>  </div> <hr/> <p>S. 38°08' W., on line 13-14, sec. 12.</p> <p>Southwesterly of stock tank.</p>
13.41	<p>Point for AP 14, sec. 12.</p> <p>Set an aluminum drive rod, 36 ins. long, 3/4 in. diam., 27 ins. in the ground, in a mound of stone, 3 ft. base, to top, with aluminum cap mkd.</p> <div style="text-align: center;"> <p>T6S R18E</p>  </div> <hr/> <p>S. 61°28' W., on line 14-15, sec. 12.</p> <p>Southwesterly of stock tank.</p>
6.69	<p>AP 15, sec. 12, identical with AP 1, sec. 13, on the line bet. secs. 12 and 13, hereinbefore described.</p> <p>From this cor. point, the cor. of secs. 11, 12, 13 and 14, bears N. 89°52' W., 3.08 chs. dist., hereinbefore described.</p> <hr/> <p style="text-align: center;">In Section 13</p> <hr/>
5.52	<p>S. 33°59' W., on line 1-2, sec. 13.</p> <p>Southwesterly of crest of ridge.</p> <p>AP 2, sec. 13, on the line bet. secs. 13 and 14, hereinbefore described.</p> <p>From this cor. point, the cor. of secs. 11, 12, 13 and 14, bears N. 0°06' E., 4.59 chs. dist., hereinbefore described.</p> <hr/>

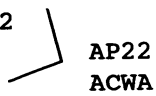
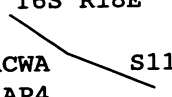
Metes-and-Bounds Survey of the Aravaipa Canyon Wilderness Area
Bdy., T. 6 S., R. 18 E., Gila and Salt River Meridian, Arizona

CHAINS	
	<p style="text-align: center;">In Section 12</p> <hr style="width: 30%; margin: auto;"/> <p>From the cor. of secs. 11, 12, 13 and 14, identical with AP 16, sec. 12, identical with AP 2, sec. 11, hereinbefore described.</p> <p>N. 36°40' E., on line 16-17, sec. 12.</p> <p>Westerly of stock tank.</p> <p>9.20 Point for AP 17, sec. 12.</p> <p>Set an aluminum drive rod, 29 ins. long, 3/4 in. diam., 16 ins. in the ground, to bedrock, in a supporting mound of stone, 3 1/2 ft. base, to top, with aluminum cap mkd.</p> <div style="text-align: center;"> <p>T6S R18E</p>  <p>AP17 S12 ACWA 2001</p> </div> <hr style="width: 30%; margin: auto;"/>
	<p>N. 20°24' E., on line 17-18, sec. 12.</p> <p>About 50 lks. westerly of faint track road.</p> <p>5.82 Point for AP 18, sec. 12.</p> <p>Set an aluminum drive rod, 27 ins. long, 3/4 in. diam., 8 ins. in the ground, to bedrock, in a supporting mound of stone, 3 1/2 ft. base, to top, with aluminum cap mkd.</p> <div style="text-align: center;"> <p>T6S R18E</p>  <p>AP18 S12 ACWA 2001</p> </div> <hr style="width: 30%; margin: auto;"/>
	<p>N. 41°09' W., on line 18-19, sec. 12.</p> <p>About 50 lks. westerly of faint track road.</p> <p>2.80 Point for AP 19, sec. 12.</p> <p>Set an aluminum drive rod, 24 ins. long, 3/4 in. diam., 11 ins. in the ground, to bedrock, in a supporting mound of stone, 3 1/2 ft. base, to top, with aluminum cap mkd.</p>

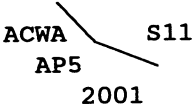
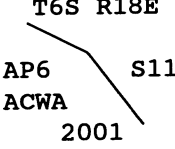
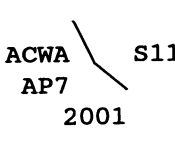
Metes-and-Bounds Survey of the Aravaipa Canyon Wilderness Area
Bdy., T. 6 S., R. 18 E., Gila and Salt River Meridian, Arizona

CHAINS	
	<div data-bbox="828 283 1015 451" style="text-align: center;"> <p>T6S R18E AP19 ACWA S12 2001</p> </div> <hr style="width: 50%; margin: 10px auto;"/> <p data-bbox="414 504 998 546">N. 22°46' E., on line 19-20, sec. 12.</p> <p data-bbox="414 567 1096 609">About 50 lks. westerly of faint track road.</p> <p data-bbox="267 640 812 672">9.41 Point for AP 20, sec. 12.</p> <p data-bbox="414 682 1445 798">Set an aluminum drive rod, 36 ins. long, 3/4 in. diam., 14 ins. in the ground, to bedrock, in a supporting mound of stone, 4 ft. base, to top, with aluminum cap mkd.</p>
	<div data-bbox="820 819 1006 1008" style="text-align: center;"> <p>T6S R18E AP20 ACWA S12 2001</p> </div> <hr style="width: 50%; margin: 10px auto;"/> <p data-bbox="414 1071 998 1113">S. 73°50' W., on line 20-21, sec. 12.</p> <p data-bbox="414 1134 1112 1176">About 50 lks. southerly of faint track road.</p> <p data-bbox="267 1197 812 1228">5.09 Point for AP 21, sec. 12.</p> <p data-bbox="414 1249 1453 1365">Set an aluminum drive rod, 36 ins. long, 3/4 in. diam., 28 ins. in the ground, in a mound of stone, 2 ft. base, to top, with aluminum cap mkd.</p>
	<div data-bbox="844 1375 1039 1543" style="text-align: center;"> <p>T6S R18E S12 AP21 ACWA 2001</p> </div> <hr style="width: 50%; margin: 10px auto;"/> <p data-bbox="414 1596 990 1638">S. 2°06' E., on line 21-22, sec. 12.</p> <p data-bbox="414 1659 836 1701">Southerly of road in wash.</p> <p data-bbox="267 1722 812 1764">7.67 Point for AP 22, sec. 12</p> <p data-bbox="414 1774 1453 1890">Set an aluminum drive rod, 20 ins. long, 3/4 in. diam., 6 ins. in the ground, in a supporting mound of stone, 3 1/2 ft. base, to top, with aluminum cap mkd.</p>

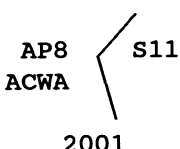
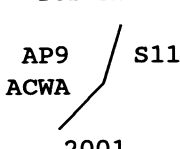
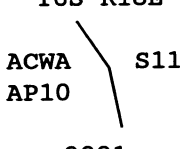
Metes-and-Bounds Survey of the Aravaipa Canyon Wilderness Area
Bdy., T. 6 S., R. 18 E., Gila and Salt River Meridian, Arizona

CHAINS	
5.72	<div data-bbox="836 283 1031 451" style="text-align: center;"> <p>T6S R18E S12</p>  <p>AP22 ACWA 2001</p> </div> <hr/> <p>S. 54°44' W., on line 22-23, sec. 12.</p> <p>Southerly of road in wash.</p> <p>AP 23, sec. 12, identical with AP 3, sec. 11, on the line bet. secs. 11 and 12, hereinbefore described.</p> <p>From this cor. point, the cor. of secs. 11, 12, 13 and 14, bears S. 0°12' W., 11.23 chs. dist., hereinbefore described.</p>
16.49	<div data-bbox="787 850 998 882" style="text-align: center;"> <p>In Section 11</p> </div> <hr/> <p>Note: AP 3 thru 37 in sec. 11, are offset approximately 50 lks. from a track road, excluding the road from the wilderness area.</p> <p>N. 63°05' W., on line 3-4, sec. 11.</p> <p>SSW of track road.</p> <p>Point for AP 4, sec. 11.</p> <p>Set an aluminum drive rod, 36 ins. long, 3/4 in. diam., 29 ins. in the ground, with aluminum cap mkd.</p>
6.32	<div data-bbox="836 1312 1031 1480" style="text-align: center;"> <p>T6S R18E</p>  <p>ACWA S11 AP4 2001</p> </div> <hr/> <p>N. 65°25' W., on line 4-5, sec. 11.</p> <p>SSW of track road.</p> <p>Point for AP 5, sec. 11.</p> <p>Set an aluminum drive rod, 18 ins. long, 3/4 in. diam., 12 ins. in the ground, with aluminum cap mkd.</p>

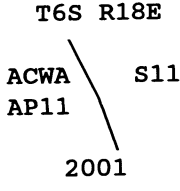
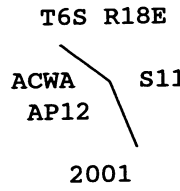
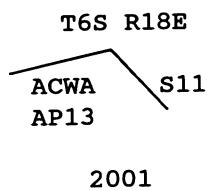
Metes-and-Bounds Survey of the Aravaipa Canyon Wilderness Area
Bdy., T. 6 S., R. 18 E., Gila and Salt River Meridian, Arizona

CHAINS	
	<p style="text-align: center;">T6S R18E</p>  <hr style="width: 50%; margin: 10px auto;"/> <p>N. 45°57' W., on line 5-6, sec. 11.</p> <p>SW of track road.</p>
7.18	<p>Point for AP 6, sec. 11.</p> <p>Set an aluminum drive rod, 19 ins. long, 3/4 in. diam., 13 ins. in the ground, with aluminum cap mkd.</p> <p style="text-align: center;">T6S R18E</p>  <hr style="width: 50%; margin: 10px auto;"/> <p>N. 64°43' W., on line 6-7, sec. 11.</p> <p>SSW of track road.</p>
9.56	<p>Point for AP 7, sec. 11.</p> <p>Set an aluminum drive rod, 36 ins. long, 3/4 in. diam., 18 ins. in the ground, to bedrock, in a supporting mound of stone, 3 1/2 ft. base, to top, with aluminum cap mkd.</p> <p style="text-align: center;">T6S R18E</p>  <hr style="width: 50%; margin: 10px auto;"/> <p>N. 15°36' W., on line 7-8, sec. 11.</p> <p>WSW of track road.</p>
3.90	<p>Point for AP 8, sec. 11.</p> <p>Set an aluminum drive rod, 24 ins. long, 3/4 in. diam., 7 ins. in the ground, to bedrock, in a supporting mound of stone, 3 ft. base, to top, with aluminum cap mkd.</p>


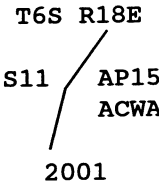

**Metes-and-Bounds Survey of the Aravaipa Canyon Wilderness Area
Bdy., T. 6 S., R. 18 E., Gila and Salt River Meridian, Arizona**

CHAINS	
	<div style="text-align: center;"> <p>T6S R18E</p>  <p>AP8 ACWA S11</p> <p>2001</p> </div> <p>N. 37°58' E., on line 8-9, sec. 11.</p> <p>NW of track road.</p>
10.07	<p>Point for AP 9, sec. 11.</p> <p>Set an aluminum drive rod, 36 ins. long, 3/4 in. diam., 28 ins. in the ground, with aluminum cap mkd.</p> <div style="text-align: center;"> <p>T6S R18E</p>  <p>AP9 ACWA S11</p> <p>2001</p> </div> <p>N. 4°51' E., on line 9-10, sec. 11.</p> <p>West of track road.</p>
4.47	<p>Point for AP 10, sec. 11.</p> <p>Set an aluminum drive rod, 36 ins. long, 3/4 in. diam., 30 ins. in the ground, with aluminum cap mkd.</p> <div style="text-align: center;"> <p>T6S R18E</p>  <p>ACWA AP10 S11</p> <p>2001</p> </div> <p>N. 22°16' W., on line 10-11, sec. 11.</p> <p>WSW of track road.</p>
8.64	<p>Point for AP 11, sec. 11.</p> <p>Set an aluminum drive rod, 24 ins. long, 3/4 in. diam., 8 ins. in the ground, with aluminum cap mkd.</p>

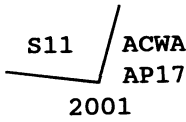
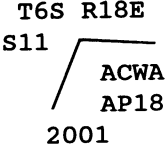
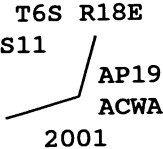
Metes-and-Bounds Survey of the Aravaipa Canyon Wilderness Area
Bdy., T. 6 S., R. 18 E., Gila and Salt River Meridian, Arizona

CHAINS	
	<div style="text-align: center;"> <p>T6S R18E</p>  <p>ACWA AP11 S11</p> <p>2001</p> </div> <p>N. 28°49' W., on line 11-12, sec. 11.</p> <p>WSW of track road.</p>
3.70	<p>Point for AP 12, sec. 11.</p> <p>Set an aluminum drive rod, 21 ins. long, 3/4 in. diam., 18 ins. in the ground, with aluminum cap mkd.</p> <div style="text-align: center;"> <p>T6S R18E</p>  <p>ACWA AP12 S11</p> <p>2001</p> </div> <p>N. 52°50' W., on line 12-13, sec. 11.</p> <p>SW of track road.</p>
1.60	<p>Point for AP 13, sec. 11.</p> <p>Set an aluminum drive rod, 23 ins. long, 3/4 in. diam., 16 ins. in the ground, with aluminum cap mkd.</p> <div style="text-align: center;"> <p>T6S R18E</p>  <p>ACWA AP13 S11</p> <p>2001</p> </div> <p>S. 62°48' W., on line 13-14, sec. 11.</p> <p>SE of track road.</p>
5.33	<p>Point for AP 14, sec. 11.</p> <p>Set an aluminum drive rod, 23 ins. long, 3/4 in. diam., 17 ins. in the ground, with aluminum cap mkd.</p>

Metes-and-Bounds Survey of the Aravaipa Canyon Wilderness Area
Bdy., T. 6 S., R. 18 E., Gila and Salt River Meridian, Arizona

CHAINS	
	<p style="text-align: center;">T6S R18E S11</p>  <p style="text-align: center;">AP14 ACWA 2001</p> <hr style="width: 50%; margin: 10px auto;"/> <p>S. 36°28' W., on line 14-15, sec. 11.</p> <p>SE of track road.</p>
3.92	<p>Point for AP 15, sec. 11.</p> <p>Set an aluminum drive rod, 24 ins. long, 3/4 in. diam., 6 ins. in the ground, to bedrock, in a supporting mound of stone, 3 ft. base, to top, with aluminum cap mkd.</p> <p style="text-align: center;">T6S R18E</p>  <p style="text-align: center;">S11 AP15 ACWA 2001</p> <hr style="width: 50%; margin: 10px auto;"/> <p>S. 10°23' W., on line 15-16, sec. 11.</p> <p>E. of track road.</p>
3.57	<p>Point for AP 16, sec. 11.</p> <p>Set an aluminum drive rod, 18 ins. long, 3/4 in. diam., 8 ins. in the ground, with aluminum cap mkd.</p> <p style="text-align: center;">T6S R18E</p>  <p style="text-align: center;">S11 AP16 ACWA 2001</p> <hr style="width: 50%; margin: 10px auto;"/> <p>S. 22°47' W., on line 16-17, sec. 11.</p> <p>ESE of track road.</p>
4.42	<p>Point for AP 17, sec. 11.</p> <p>Set an aluminum drive rod, 18 ins. long, 3/4 in. diam., 12 ins. in the ground, with aluminum cap mkd.</p>

Metes-and-Bounds Survey of the Aravaipa Canyon Wilderness Area
Bdy., T. 6 S., R. 18 E., Gila and Salt River Meridian, Arizona

CHAINS	
3.34	<div style="text-align: center;"> <p>T6S R18E</p>  <p>2001</p> </div> <hr style="width: 50%; margin: 10px auto;"/> <p>N. 87°08' W., on line 17-18, sec. 11.</p> <p>S. of track road.</p> <p>Point for AP 18, sec. 11.</p> <p>Set an aluminum drive rod, 24 ins. long, 3/4 in. diam., 19 ins. in the ground, with aluminum cap mkd.</p>
8.60	<div style="text-align: center;"> <p>T6S R18E</p>  <p>2001</p> </div> <hr style="width: 50%; margin: 10px auto;"/> <p>S. 28°24' W., on line 18-19, sec. 11.</p> <p>ESE of track road.</p> <p>Point for AP 19, sec. 11.</p> <p>Set an aluminum drive rod, 19 ins. long, 3/4 in. diam., 10 ins. in the ground, with aluminum cap mkd.</p>
3.06	<div style="text-align: center;"> <p>T6S R18E</p>  <p>2001</p> </div> <hr style="width: 50%; margin: 10px auto;"/> <p>S. 87°27' W., on line 19-20, sec. 11.</p> <p>S. of track road.</p> <p>Point for AP 20, sec. 11.</p> <p>Set an aluminum drive rod, 26 ins. long, 3/4 in. diam., 20 ins. in the ground, with aluminum cap mkd.</p>

Metes-and-Bounds Survey of the Aravaipa Canyon Wilderness Area
Bdy., T. 6 S., R. 18 E., Gila and Salt River Meridian, Arizona

CHAINS	
8.69	<div data-bbox="844 294 1015 451" style="text-align: center;"> <p>T6S R18E S11 AP20 ACWA 2001</p> </div> <hr style="width: 50%; margin: 10px auto;"/> <p data-bbox="414 514 998 546">S. 43°57' W., on line 20-21, sec. 11.</p> <p data-bbox="414 577 690 609">SE of track road.</p> <p data-bbox="414 640 812 672">Point for AP 21, sec. 11.</p> <p data-bbox="414 693 1445 766">Set an aluminum drive rod, 17 ins. long, 3/4 in. diam., 12 ins. in the ground, with aluminum cap mkd.</p>
5.83	<div data-bbox="844 787 1015 945" style="text-align: center;"> <p>T6S R18E S11 AP21 ACWA 2001</p> </div> <hr style="width: 50%; margin: 10px auto;"/> <p data-bbox="414 1008 998 1039">S. 67°07' W., on line 21-22, sec. 11.</p> <p data-bbox="414 1071 706 1102">ESE of track road.</p> <p data-bbox="414 1134 812 1165">Point for AP 22, sec. 11.</p> <p data-bbox="414 1186 1445 1260">Set an aluminum drive rod, 19 ins. long, 3/4 in. diam., 9 ins. in the ground, with aluminum cap mkd.</p>
12.09	<div data-bbox="828 1291 1015 1449" style="text-align: center;"> <p>T6S R18E S11 AP22 ACWA 2001</p> </div> <hr style="width: 50%; margin: 10px auto;"/> <p data-bbox="414 1512 998 1543">S. 70°52' W., on line 22-23, sec. 11.</p> <p data-bbox="414 1575 706 1606">ESE of track road.</p> <p data-bbox="414 1638 812 1669">Point for AP 23, sec. 11.</p> <p data-bbox="414 1690 1445 1764">Set an aluminum drive rod, 18 ins. long, 3/4 in. diam., 8 ins. in the ground, to bedrock, with aluminum cap mkd.</p>


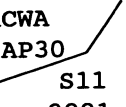
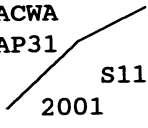
**Metes-and-Bounds Survey of the Aravaipa Canyon Wilderness Area
Bdy., T. 6 S., R. 18 E., Gila and Salt River Meridian, Arizona**

CHAINS	
	<div data-bbox="857 289 1023 472" data-label="Diagram"> </div> <p data-bbox="430 535 990 567">S. 5°02' E., on line 23-24, sec. 11.</p> <p data-bbox="430 598 690 630">E. of track road.</p>
0.88	<p data-bbox="430 661 820 693">Point for AP 24, sec. 11.</p> <p data-bbox="430 724 1453 787">Set an aluminum drive rod, 20 ins. long, 3/4 in. diam., 13 ins. in the ground, to bedrock, with aluminum cap mkd.</p> <div data-bbox="857 819 1023 976" data-label="Diagram"> </div> <p data-bbox="430 997 1453 1060">Cor. is located in the SE cor. of vehicle turn around at the terminus of track road.</p>
1.22	<p data-bbox="430 1123 1006 1155">S. 77°58' W., on line 24-25, sec. 11.</p> <p data-bbox="430 1186 706 1218">ESE of track road.</p> <p data-bbox="430 1249 820 1281">Point for AP 25, sec. 11.</p> <p data-bbox="430 1312 1453 1375">Set an aluminum drive rod, 21 ins. long, 3/4 in. diam., 9 ins. in the ground, to bedrock, with aluminum cap mkd.</p> <div data-bbox="857 1407 1023 1585" data-label="Diagram"> </div> <p data-bbox="430 1627 1453 1690">Cor. is located in the SW cor. of vehicle turn around at the terminus of track road.</p>
1.80	<p data-bbox="430 1753 990 1785">N. 3°04' W., on line 25-26, sec. 11.</p> <p data-bbox="430 1816 690 1848">W. of track road.</p> <p data-bbox="430 1879 820 1911">Point for AP 26, sec. 11.</p>

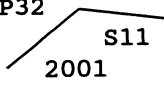
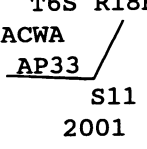
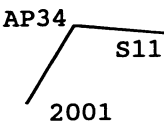
**Metes-and-Bounds Survey of the Aravaipa Canyon Wilderness Area
Bdy., T. 6 S., R. 18 E., Gila and Salt River Meridian, Arizona**

CHAINS	
	<p>Set an aluminum drive rod, 36 ins. long, 3/4 in. diam., 25 ins. in the ground, with aluminum cap mkd.</p> <div style="text-align: center;"> <p>T6S R18E AP26 ACWA S11 2001</p> </div> <p>Cor. is located in the NW cor. of vehicle turn around at the terminus of track road.</p> <hr style="width: 30%; margin: 10px auto;"/> <p>N. 75°05' E., on line 26-27, sec. 11.</p> <p>NNW of track road.</p>
<p>1.09</p>	<p>Point for AP 27, sec. 11.</p> <p>Set an aluminum drive rod, 17 ins. long, 3/4 in. diam., 7 ins. in the ground, to bedrock, with aluminum cap mkd.</p> <div style="text-align: center;"> <p>T6S R18E ACWA AP27 S11 2001</p> </div> <hr style="width: 30%; margin: 10px auto;"/> <p>N. 63°23' E., on line 27-28, sec. 11.</p> <p>NNW of track road.</p>
<p>7.31</p>	<p>Point for AP 28, sec. 11.</p> <p>Set an aluminum drive rod, 18 ins. long, 3/4 in. diam., 6 ins. in the ground, to bedrock, with aluminum cap mkd.</p> <div style="text-align: center;"> <p>T6S R18E ACWA AP28 S11 2001</p> </div> <hr style="width: 30%; margin: 10px auto;"/>
<p>3.50</p>	<p>N. 67°30' E., on line 28-29, sec. 11.</p> <p>NNW of track road.</p> <p>Point for AP 29, sec. 11.</p>

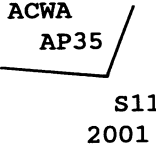
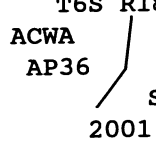
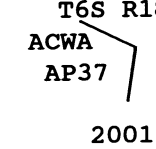
Metes-and-Bounds Survey of the Aravaipa Canyon Wilderness Area
Bdy., T. 6 S., R. 18 E., Gila and Salt River Meridian, Arizona

CHAINS	
	<p>Set an aluminum drive rod, 31 ins. long, 3/4 in. diam., 22 ins. in the ground, to bedrock, with aluminum cap mkd.</p> <p style="text-align: center;">T6S R18E ACWA AP29</p>  <p style="text-align: center;">S11 2001</p> <hr style="width: 50%; margin: 10px auto;"/> <p>N. 77°24' E., on line 29-30, sec. 11.</p> <p>NNW of track road.</p>
6.27	<p>Point for AP 30, sec. 11.</p> <p>Set an aluminum drive rod, 18 ins. long, 3/4 in. diam., 10 ins. in the ground, to bedrock, with aluminum cap mkd.</p> <p style="text-align: center;">T6S R18E ACWA AP30</p>  <p style="text-align: center;">S11 2001</p> <hr style="width: 50%; margin: 10px auto;"/> <p>N. 39°19' E., on line 30-31, sec. 11.</p> <p>NW of track road.</p>
5.86	<p>Point for AP 31, sec. 11.</p> <p>Set an aluminum drive rod, 36 ins. long, 3/4 in. diam., 24 ins. in the ground, to bedrock, with aluminum cap mkd.</p> <p style="text-align: center;">T6S R18E ACWA AP31</p>  <p style="text-align: center;">S11 2001</p> <hr style="width: 50%; margin: 10px auto;"/> <p>N. 54°14' E., on line 31-32, sec. 11.</p> <p>NW of track road.</p>
3.97	<p>Point for AP 32, sec. 11.</p> <p>Set an aluminum drive rod, 36 ins. long, 3/4 in. diam., 26 ins. in the ground, to bedrock, with aluminum cap mkd.</p>

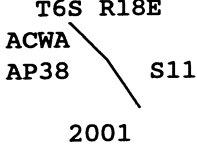
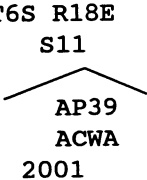
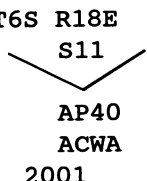
**Metes-and-Bounds Survey of the Aravaipa Canyon Wilderness Area
Bdy., T. 6 S., R. 18 E., Gila and Salt River Meridian, Arizona**

CHAINS	
	<div style="text-align: center;"> <p>T6S R18E ACWA AP32</p>  </div> <hr style="width: 50%; margin: 10px auto;"/> <p>S. 87°39' E., on line 32-33, sec. 11.</p> <p>N. of track road.</p>
2.35	<p>Point for AP 33, sec. 11.</p> <p>Set an aluminum drive rod, 24 ins. long, 3/4 in. diam., 16 ins. in the ground, to bedrock, with aluminum cap mkd.</p> <div style="text-align: center;"> <p>T6S R18E ACWA AP33</p>  </div> <hr style="width: 50%; margin: 10px auto;"/> <p>N. 32°45' E., on line 33-34, sec. 11.</p> <p>WNW of track road.</p>
9.24	<p>Point for AP 34, sec. 11.</p> <p>Set an aluminum drive rod, 30 ins. long, 3/4 in. diam., 22 ins. in the ground, to bedrock, with aluminum cap mkd.</p> <div style="text-align: center;"> <p>T6S R18E A C W A AP34</p>  </div> <hr style="width: 50%; margin: 10px auto;"/> <p>S. 84°52' E., on line 34-35, sec. 11.</p> <p>N. of track road.</p>
3.03	<p>Point for AP 35, sec. 11.</p> <p>Set an aluminum drive rod, 36 ins. long, 3/4 in. diam., 24 ins. in the ground, with aluminum cap mkd.</p>

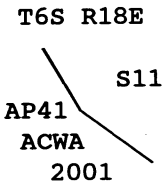
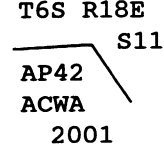
Metes-and-Bounds Survey of the Aravaipa Canyon Wilderness Area
Bdy., T. 6 S., R. 18 E., Gila and Salt River Meridian, Arizona

CHAINS	
	<div style="text-align: center;"> <p>T6S R18E ACWA AP35</p>  <p>S11 2001</p> </div> <hr style="width: 50%; margin: 10px auto;"/> <p>N. 22°03' E., on line 35-36, sec. 11.</p> <p>WNW of track road.</p>
2.94	<p>Point for AP 36, sec. 11.</p> <p>Set an aluminum drive rod, 36 ins. long, 3/4 in. diam., 23 ins. in the ground, with aluminum cap mkd.</p> <div style="text-align: center;"> <p>T6S R18E ACWA AP36</p>  <p>S11 2001</p> </div> <hr style="width: 50%; margin: 10px auto;"/> <p>N. 8°03' E., on line 36-37, sec. 11.</p> <p>W. of track road.</p>
2.22	<p>Point for AP 37, sec. 11.</p> <p>Set an aluminum drive rod, 22 ins. long, 3/4 in. diam., 16 ins. in the ground, encircled with a collar of stone, with aluminum cap mkd.</p> <div style="text-align: center;"> <p>T6S R18E ACWA AP37</p>  <p>S11 2001</p> </div> <hr style="width: 50%; margin: 10px auto;"/> <p>N. 53°49' W., on line 37-38, sec. 11.</p> <p>Along ridge line, depart from track road.</p>
16.04	<p>Point for AP 38, sec. 11.</p> <p>Set an aluminum drive rod, 26 ins. long, 3/4 in. diam., 16 ins. in the ground, encircled with a collar of stone, with aluminum cap mkd.</p>

Metes-and-Bounds Survey of the Aravaipa Canyon Wilderness Area
Bdy., T. 6 S., R. 18 E., Gila and Salt River Meridian, Arizona

CHAINS	
	<div style="text-align: center;"> <p>T6S R18E ACWA AP38 S11</p>  <p>2001</p> <hr/> </div> <p data-bbox="422 504 998 535">N. 61°10' W., on line 38-39, sec. 11.</p> <p data-bbox="422 567 690 598">Along ridge line.</p>
2.90	<p data-bbox="422 630 812 661">Point for AP 39, sec. 11.</p> <p data-bbox="422 682 1445 787">Set an aluminum drive rod, 25 ins. long, 3/4 in. diam., 7 ins. in the ground, to bedrock, in a supporting mound of stone, 3 ft. base, to top, with aluminum cap mkd.</p> <div style="text-align: center;"> <p>T6S R18E S11</p>  <p>2001</p> <hr/> </div>
7.97	<p data-bbox="422 1060 998 1092">S. 64°00' W., on line 39-40, sec. 11.</p> <p data-bbox="422 1123 755 1155">Across Booger Canyon.</p> <p data-bbox="422 1186 812 1218">Point for AP 40, sec. 11.</p> <p data-bbox="422 1249 1445 1344">Set an aluminum drive rod, 17 ins. long, 3/4 in. diam., 10 ins. in the ground, encircled with a collar of stone, with aluminum cap mkd.</p>
8.47	<div style="text-align: center;"> <p>T6S R18E S11</p>  <p>2001</p> <hr/> </div> <p data-bbox="422 1627 998 1659">N. 61°24' W., on line 40-41, sec. 11.</p> <p data-bbox="422 1690 576 1722">Ascending.</p> <p data-bbox="422 1753 812 1785">Point for AP 41, sec. 11.</p> <p data-bbox="422 1806 1445 1911">Set an aluminum drive rod, 22 ins. long, 3/4 in. diam., 8 ins. in the ground, to bedrock, in a supporting mound of stone, 3 ft. base, to top, with aluminum cap mkd.</p>


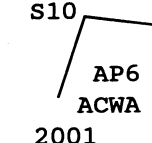
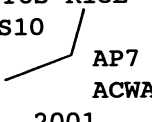
**Metes-and-Bounds Survey of the Aravaipa Canyon Wilderness Area
Bdy., T. 6 S., R. 18 E., Gila and Salt River Meridian, Arizona**

CHAINS	
	<div style="text-align: center;">  <p>T6S R18E</p> <p>S11</p> <p>AP41</p> <p>ACWA</p> <p>2001</p> </div> <hr/> <p>N. 14°32' W., on line 41-42, sec. 11.</p> <p>Along ridge line.</p>
12.03	<p>Point for AP 42, sec. 11.</p> <p>Set an aluminum drive rod, 22 ins. long, 3/4 in. diam., 13 ins. in the ground, to bedrock, in a supporting mound of stone, 3 ft. base, to top, with aluminum cap mkd.</p>
	<div style="text-align: center;">  <p>T6S R18E</p> <p>S11</p> <p>AP42</p> <p>ACWA</p> <p>2001</p> </div> <hr/> <p>S. 88°11' W., on line 42-43, sec. 11.</p> <p>Across wash.</p>
3.56	<p>Point for AP 43, sec. 11, identical with AP 1, sec. 10, on the line bet. secs. 10 and 11, hereinbefore described.</p> <p>From this point, the cor. of secs. 2, 3, 10 and 11, bears N. 0°02' E., 5.09 chs. dist., hereinbefore described.</p>
	<hr/> <p style="text-align: center;">In Section 10</p> <hr/> <p>S. 88°11' W., on line 1-2, sec. 10.</p> <p>Across small canyon.</p>
7.42	<p>Point for AP 2, sec. 10.</p> <p>Set an aluminum drive rod, 31 ins. long, 3/4 in. diam., 22 ins. in the ground, encircled with a collar of stone, with aluminum cap mkd.</p>


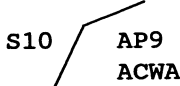
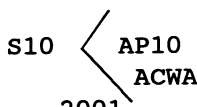
Metes-and-Bounds Survey of the Aravaipa Canyon Wilderness Area
Bdy., T. 6 S., R. 18 E., Gila and Salt River Meridian, Arizona

CHAINS	
	<div data-bbox="860 289 1063 441" data-label="Diagram"> </div> <p data-bbox="422 504 974 535">S. 49°10' E., on line 2-3, sec. 10.</p> <p data-bbox="422 567 1153 598">On westerly side of wash, at bottom of canyon.</p>
6.06	<p data-bbox="422 640 803 661">Point for AP 3, sec. 10.</p> <p data-bbox="422 693 1453 787">Set an aluminum drive rod, 24 ins. long, 3/4 in. diam., 16 ins. in the ground, in a supporting mound of stone, 2 ft. base, to top, with aluminum cap mkd.</p> <div data-bbox="852 819 1063 976" data-label="Diagram"> </div> <p data-bbox="422 1039 974 1071">N. 69°20' W., on line 3-4, sec. 10.</p> <p data-bbox="422 1102 584 1134">Ascending.</p>
3.20	<p data-bbox="422 1165 803 1186">Point for AP 4, sec. 10.</p> <p data-bbox="422 1218 1453 1312">Set an aluminum drive rod, 24 ins. long, 3/4 in. diam., 16 ins. in the ground, in a supporting mound of stone, 2 ft. base, to top, with aluminum cap mkd.</p> <div data-bbox="868 1344 1055 1533" data-label="Diagram"> </div>
14.42	<p data-bbox="422 1596 982 1627">S. 83°06' W., on line 4-5, sec. 10.</p> <p data-bbox="422 1659 820 1690">Ascending, on ridge line.</p> <p data-bbox="422 1722 803 1753">Point for AP 5, sec. 10.</p> <p data-bbox="422 1785 1453 1879">Set an aluminum drive rod, 20 ins. long, 3/4 in. diam., 7 ins. in the ground, to bedrock, in a supporting mound of stone, 3 1/2 ft. base, to top, with aluminum cap mkd.</p>

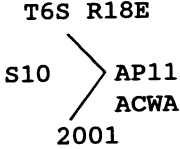
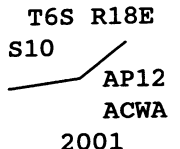
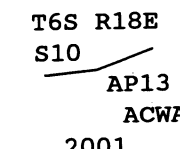
**Metes-and-Bounds Survey of the Aravaipa Canyon Wilderness Area
Bdy., T. 6 S., R. 18 E., Gila and Salt River Meridian, Arizona**

CHAINS	
	<p style="text-align: center;">T6S R18E S10</p>  <p style="text-align: center;">AP5 ACWA 2001</p> <p>Note: AP 6 thru AP 21, sec. 10, are offset approximately 50 lks. from a track road, excluding the road from the wilderness area.</p> <hr/> <p>N. 86°01' W., on line 5-6, sec. 10.</p> <p>Over nearly level land.</p>
6.99	<p>Point for AP 6, sec. 10.</p> <p>Set an aluminum drive rod, 36 ins. long, 3/4 in. diam., 30 ins. in the ground, encircled with a collar of stone, with aluminum cap mkd.</p>
	<p style="text-align: center;">T6S R18E S10</p>  <p style="text-align: center;">AP6 ACWA 2001</p> <hr/> <p>S. 13°25' W., on line 6-7, sec. 10.</p> <p>ESE of track road.</p>
3.63	<p>Point for AP 7, sec. 10.</p> <p>Set an aluminum drive rod, 36 ins. long, 3/4 in. diam., 32 ins. in the ground, encircled with a collar of stone, with aluminum cap mkd.</p>
	<p style="text-align: center;">T6S R18E S10</p>  <p style="text-align: center;">AP7 ACWA 2001</p> <hr/> <p>S. 42°53' W., on line 7-8, sec. 10.</p> <p>SE of track road.</p>
3.34	<p>Point for AP 8, sec. 10.</p>

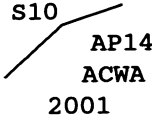

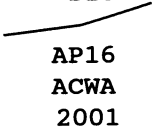
**Metes-and-Bounds Survey of the Aravaipa Canyon Wilderness Area
Bdy., T. 6 S., R. 18 E., Gila and Salt River Meridian, Arizona**

CHAINS	
	<p>Set an aluminum drive rod, 36 ins. long, 3/4 in. diam., 28 ins. in the ground, encircled with a collar of stone, with aluminum cap mkd.</p> <div style="text-align: center;"> <p>T6S R18E S10</p>  <p>AP8 ACWA 2001</p> </div> <p>S. 70°51' W., on line 8-9, sec. 10.</p> <p>SSE of track road.</p>
3.12	<p>Point for AP 9, sec. 10.</p> <p>Set an aluminum drive rod, 36 ins. long, 3/4 in. diam., 27 ins. in the ground, encircled with a collar of stone, with aluminum cap mkd.</p> <div style="text-align: center;"> <p>T6S R18E</p>  <p>S10 AP9 ACWA 2001</p> </div> <p>S. 20°46' W., on line 9-10, sec. 10.</p> <p>ESE of track road.</p>
3.40	<p>Point for AP 10, sec. 10.</p> <p>Set an aluminum drive rod, 24 ins. long, 3/4 in. diam., 18 ins. in the ground, encircled with a collar of stone, with aluminum cap mkd.</p> <div style="text-align: center;"> <p>T6S R18E</p>  <p>S10 AP10 ACWA 2001</p> </div> <p>S. 34°09' E., on line 10-11, sec. 10.</p> <p>NE of track road.</p>
5.05	<p>Point for AP 11, sec. 10.</p>

Metes-and-Bounds Survey of the Aravaipa Canyon Wilderness Area
 Bdy., T. 6 S., R. 18 E., Gila and Salt River Meridian, Arizona

CHAINS	
	<p>Set an aluminum drive rod, 22 ins. long, 3/4 in. diam., 10 ins. in the ground, to bedrock, in a supporting mound of stone, 3 ft. base, to top, with aluminum cap mkd.</p> <div style="text-align: center;"> <p>T6S R18E</p>  </div> <p>S. 28°27' W., on line 11-12, sec. 10.</p> <p>ESE of track road.</p>
<p>9.38</p>	<p>Point for AP 12, sec. 10.</p> <p>Set an aluminum drive rod, 27 ins. long, 3/4 in. diam., 13 ins. in the ground, to bedrock, in a supporting mound of stone, 3 ft. base, to top, with aluminum cap mkd.</p> <div style="text-align: center;"> <p>T6S R18E</p>  </div> <p>S. 70°38' W., on line 12-13, sec. 10.</p> <p>SSE of track road.</p>
<p>4.28</p>	<p>Point for AP 13, sec. 10.</p> <p>Set an aluminum drive rod, 25 ins. long, 3/4 in. diam., 10 ins. in the ground, to bedrock, in a supporting mound of stone, 3 ft. base, to top, with aluminum cap mkd.</p> <div style="text-align: center;"> <p>T6S R18E</p>  </div> <p>S. 85°29' W., on line 13-14, sec. 10.</p> <p>S. of track road.</p>
<p>3.22</p>	<p>Point for AP 14, sec. 10.</p>


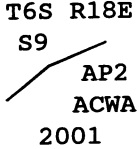
**Metes-and-Bounds Survey of the Aravaipa Canyon Wilderness Area
Bdy., T. 6 S., R. 18 E., Gila and Salt River Meridian, Arizona**

CHAINS	
	<p>Set an aluminum drive rod, 25 ins. long, 3/4 in. diam., 15 ins. in the ground, in a supporting mound of stone, 2 1/2 ft. base, to top, with aluminum cap mkd.</p> <div style="text-align: center;"> <p>T6S R18E S10</p>  <p>AP14 ACWA 2001</p> </div> <hr/> <p>S. 52°18' W., on line 14-15, sec. 10.</p> <p>SE of track road.</p>
5.48	<p>Point for AP 15, sec. 10.</p> <p>Set an aluminum drive rod, 22 ins. long, 3/4 in. diam., 14 ins. in the ground, to bedrock, in a supporting mound of stone, 2 1/2 ft. base, to top, with aluminum cap mkd.</p> <div style="text-align: center;"> <p>T6S R18E S10</p>  <p>AP15 ACWA 2001</p> </div> <hr/> <p>S. 81°38' W., on line 15-16, sec. 10.</p> <p>S. of track road.</p>
4.84	<p>Point for AP 16, sec. 10.</p> <p>Set an aluminum drive rod, 32 ins. long, 3/4 in. diam., 24 ins. in the ground, encircled with a collar of stone, with aluminum cap mkd.</p> <div style="text-align: center;"> <p>T6S R18E S10</p>  <p>AP16 ACWA 2001</p> </div> <hr/> <p>S. 85°17' W., on line 16-17, sec. 10.</p> <p>S. of track road.</p>
1.58	<p>Point for AP 17, sec. 10.</p>

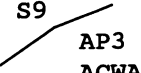
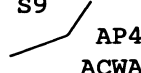

Metes-and-Bounds Survey of the Aravaipa Canyon Wilderness Area
Bdy., T. 6 S., R. 18 E., Gila and Salt River Meridian, Arizona

CHAINS	
	<p>Set an aluminum drive rod, 33 ins. long, 3/4 in. diam., 27 ins. in the ground, with aluminum cap mkd.</p> <p style="text-align: center;">T6S R18E S10</p> <hr style="width: 20%; margin: auto;"/> <p style="text-align: center;">AP17 ACWA 2001</p> <hr style="width: 40%; margin: auto;"/> <p>S. 67°27' W., on line 17-18, sec. 10.</p> <p>SSE of track road.</p>
9.69	<p>Point for AP 18, sec. 10.</p> <p>Set an aluminum drive rod, 32 ins. long, 3/4 in. diam., 25 ins. in the ground, encircled with a collar of stone, with aluminum cap mkd.</p> <p style="text-align: center;">T6S R18E S10</p> <hr style="width: 20%; margin: auto;"/> <p style="text-align: center;">AP18 ACWA 2001</p> <hr style="width: 40%; margin: auto;"/> <p>S. 74°11' W., on line 18-19, sec. 10.</p> <p>SSE of track road.</p>
7.97	<p>Point for AP 19, sec. 10.</p> <p>Set an aluminum drive rod, 32 ins. long, 3/4 in. diam., 8 ins. in the ground, in a supporting mound of stone, 2 1/2 ft. base, to top, with aluminum cap mkd.</p> <p style="text-align: center;">T6S R18E S10</p> <hr style="width: 20%; margin: auto;"/> <p style="text-align: center;">AP19 ACWA 2001</p> <hr style="width: 40%; margin: auto;"/> <p>S. 36°35' W., on line 19-20, sec. 10.</p> <p>SE of track road.</p>
5.73	<p>Point for AP 20, sec. 10.</p>

Metes-and-Bounds Survey of the Aravaipa Canyon Wilderness Area
Bdy., T. 6 S., R. 18 E., Gila and Salt River Meridian, Arizona

CHAINS	
6.13	<p>Set an aluminum drive rod, 32 ins. long, 3/4 in. diam., 29 ins. in the ground, with aluminum cap mkd.</p> <div style="text-align: center;">  <p>T6S R18E S10 AP20 ACWA 2001</p> </div> <hr/> <p>S. 78°01' W., on line 20-21, sec. 10.</p> <p>SSE of track road.</p> <p>AP 21, sec. 10, identical with AP 1, sec. 9, on the line bet. secs. 9 and 10, hereinbefore described.</p> <p>From this cor. point, the 1/4 sec. cor. of secs. 9 and 10, bears N. 0°04' W., 9.53 chs. dist., hereinbefore described.</p>
6.13	<div style="text-align: center;"> <p>In Section 9</p> <hr/> </div> <p>Note: AP 1 thru 7 in sec. 9, are offset approximately 50 lks. from a track road, excluding the road from the wilderness area.</p> <p>S. 49°46' W., on line 1-2, sec. 9.</p> <p>SE of track road.</p> <p>Point for AP 2, sec. 9.</p>
6.05	<p>Set an aluminum drive rod, 41 ins. long, 3/4 in. diam., 33 ins. in the ground, with aluminum cap mkd.</p> <div style="text-align: center;">  <p>T6S R18E S9 AP2 ACWA 2001</p> </div> <hr/> <p>S. 42°26' W., on line 2-3, sec. 9.</p> <p>SE of track road.</p> <p>Point for AP 3, sec. 9.</p> <p>Set an aluminum drive rod, 32 ins. long, 3/4 in. diam., 26 ins. in the ground, with aluminum cap mkd.</p>

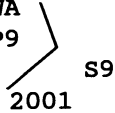
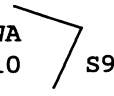
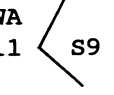
**Metes-and-Bounds Survey of the Aravaipa Canyon Wilderness Area
Bdy., T. 6 S., R. 18 E., Gila and Salt River Meridian, Arizona**

CHAINS	
3.52	<div data-bbox="873 289 1013 436" style="text-align: center;"> <p>T6S R18E S9  ACWA 2001</p> </div> <hr style="width: 50%; margin: 10px auto;"/> <p>S. 35°20' W., on line 3-4, sec. 9.</p> <p>SE of track road.</p> <p>Point for AP 4, sec. 9.</p> <p>Set an aluminum drive rod, 23 ins. long, 3/4 in. diam., 16 ins. in the ground, with aluminum cap mkd.</p>
2.03	<div data-bbox="873 793 1013 940" style="text-align: center;"> <p>T6S R18E S9  ACWA 2001</p> </div> <hr style="width: 50%; margin: 10px auto;"/> <p>S. 74°01' W., on line 4-5, sec. 9.</p> <p>Across track road.</p> <p>Point for AP 5, sec. 9.</p> <p>Set an aluminum drive rod, 34 ins. long, 3/4 in. diam., 26 ins. in the ground, with aluminum cap mkd.</p>
10.58	<div data-bbox="841 1289 1013 1470" style="text-align: center;"> <p>T6S R18E  S9 AP5 ACWA 2001</p> </div> <hr style="width: 50%; margin: 10px auto;"/> <p>N. 36°14' E., on line 5-6, sec. 9.</p> <p>NW of track road.</p> <p>Point for AP 6, sec. 9.</p> <p>Set an aluminum drive rod, 27 ins. long, 3/4 in. diam., 19 ins. in the ground, with aluminum cap mkd.</p>

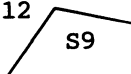
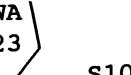
Metes-and-Bounds Survey of the Aravaipa Canyon Wilderness Area
Bdy., T. 6 S., R. 18 E., Gila and Salt River Meridian, Arizona

CHAINS	
5.60	<div data-bbox="808 296 1003 415" style="text-align: center;"> <p>T6S R18E AP6 ACWA / S9 2001</p> </div> <hr style="width: 50%; margin: 10px auto;"/> <p>N. 33°21' E., on line 6-7, sec. 9.</p> <p>NNW of track road.</p> <p>Point for AP 7, sec. 9.</p> <p>Set an aluminum drive rod, 35 ins. long, 3/4 in. diam., 27 ins. in the ground, with aluminum cap mkd.</p>
5.36	<div data-bbox="841 762 1008 911" style="text-align: center;"> <p>T6S R18E ACWA \ AP7 / S9 2001</p> </div> <hr style="width: 50%; margin: 10px auto;"/> <p>N. 16°38' W., on line 7-8, sec. 9.</p> <p>Over mountainous land, departing from track road.</p> <p>Point for AP 8, sec. 9.</p> <p>Set an aluminum drive rod, 35 ins. long, 3/4 in. diam., 27 ins. in the ground, with aluminum cap mkd.</p>
4.84	<div data-bbox="846 1260 1013 1409" style="text-align: center;"> <p>T6S R18E ACWA < AP8 / S9 2001</p> </div> <hr style="width: 50%; margin: 10px auto;"/> <p>N. 54°07' E., on line 8-9, sec. 9.</p> <p>Over mountainous land, descending.</p> <p>Point for AP 9, sec. 9.</p> <p>Set an aluminum drive rod, 35 ins. long, 3/4 in. diam., 6 ins. in the ground, to bedrock, in a supporting mound of stone, 3 ft. base, to top, with aluminum cap mkd.</p>

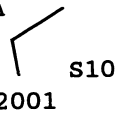
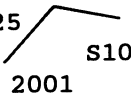
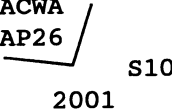
**Metes-and-Bounds Survey of the Aravaipa Canyon Wilderness Area
Bdy., T. 6 S., R. 18 E., Gila and Salt River Meridian, Arizona**

CHAINS	
7.78	<div data-bbox="852 289 1015 436" style="text-align: center;"> <p>T6S R18E ACWA AP9</p>  <p>S9 2001</p> </div> <hr style="width: 50%; margin: 10px auto;"/> <p>N. 6°20' W., on line 9-10, sec. 9.</p> <p>Over mountainous land, descending.</p> <p>Point for AP 10, sec. 9.</p> <p>Set an aluminum drive rod, 25 ins. long, 3/4 in. diam., 18 ins. in the ground, to bedrock, encircled with a collar of stone, with aluminum cap mkd.</p>
10.17	<div data-bbox="836 823 998 997" style="text-align: center;"> <p>T6S R18E</p>  <p>ACWA AP10</p> <p>S9 2001</p> </div> <hr style="width: 50%; margin: 10px auto;"/> <p>N. 60°24' W., on line 10-11, sec. 9.</p> <p>On S. side of stock pond.</p> <p>Point for AP 11, sec. 9.</p> <p>Set an aluminum drive rod, 28 ins. long, 3/4 in. diam., 21 ins. in the ground, encircled with a collar of stone, with aluminum cap mkd.</p>
4.96	<div data-bbox="836 1381 998 1533" style="text-align: center;"> <p>T6S R18E</p>  <p>ACWA AP11</p> <p>S9 2001</p> </div> <hr style="width: 50%; margin: 10px auto;"/> <p>N. 31°21' E., on line 11-12, sec. 9.</p> <p>On W. side of stock pond.</p> <p>Point for AP 12, sec. 9.</p> <p>Set an aluminum drive rod, 32 ins. long, 3/4 in. diam., 24 ins. in the ground, encircled with a collar of stone, with aluminum cap mkd.</p>

**Metes-and-Bounds Survey of the Aravaipa Canyon Wilderness Area
Bdy., T. 6 S., R. 18 E., Gila and Salt River Meridian, Arizona**

CHAINS	
8.27	<div style="text-align: center;"> <p>T6S R18E ACWA AP12</p>  <p>S9</p> <p>2001</p> </div> <hr/> <p>S. 81°27' E., on line 12-13, sec. 9.</p> <p>Ascending over west facing slope.</p> <p>AP 13, sec. 9, identical with AP 22, sec. 10, on the line bet. secs. 9 and 10, hereinbefore described.</p> <p>From this cor. point, the 1/4 sec. cor. of secs. 9 and 10, bears S. 0°08' W., 15.56 chs. dist., hereinbefore described.</p>
4.36	<div style="text-align: center;"> <p>In Section 10</p> <hr/> </div> <p>N. 36°34' E., on line 22-23, sec. 10.</p> <p>Over broken land.</p> <p>Point for AP 23, sec. 10.</p> <p>Set an aluminum drive rod, 24 ins. long, 3/4 in. diam., 12 ins. in the ground, to bedrock, in a supporting mound of stone, 2 1/2 ft. base, to top, with aluminum cap mkd.</p>
8.80	<div style="text-align: center;"> <p>T6S R18E ACWA AP23</p>  <p>S10</p> <p>2001</p> </div> <p>Cor. is located on top of small butte.</p> <hr/> <p>N. 1°45' E., on line 23-24, sec. 10.</p> <p>Over broken land.</p> <p>Point for AP 24, sec. 10.</p> <p>Set an aluminum drive rod, 32 ins. long, 3/4 in. diam., 24 ins. in the ground, encircled with a collar of stone, with aluminum cap mkd.</p>

**Metes-and-Bounds Survey of the Aravaipa Canyon Wilderness Area
Bdy., T. 6 S., R. 18 E., Gila and Salt River Meridian, Arizona**

CHAINS	
	<div data-bbox="841 289 1031 436" style="text-align: center;"> <p>T6S R18E ACWA AP24</p>  <p>S10 2001</p> </div> <p data-bbox="430 506 1008 533">N. 50°51' E., on line 24-25, sec. 10.</p> <p data-bbox="430 569 695 596">Over broken land.</p>
7.65	<p data-bbox="430 632 821 659">Point for AP 25, sec. 10.</p> <p data-bbox="430 688 1451 783">Wedged an aluminum drive rod, 39 ins. long, between volcanic boulders, projecting 6 ins. above boulder tops, with aluminum cap mkd.</p> <div data-bbox="852 821 1031 968" style="text-align: center;"> <p>T6S R18E ACWA AP25</p>  <p>S10 2001</p> </div>
4.64	<p data-bbox="430 1037 1008 1064">S. 82°06' E., on line 25-26, sec. 10.</p> <p data-bbox="430 1100 776 1127">Along S. side of wash.</p> <p data-bbox="430 1163 821 1190">Point for AP 26, sec. 10.</p> <p data-bbox="430 1220 1451 1314">Set an aluminum drive rod, 22 ins. long, 3/4 in. diam., 14 ins. in the ground, encircled with a collar of stone, with aluminum cap mkd.</p>
7.58	<div data-bbox="852 1350 1031 1497" style="text-align: center;"> <p>T6S R18E ACWA AP26</p>  <p>S10 2001</p> </div> <p data-bbox="430 1568 995 1596">N. 1°18' E., on line 26-27, sec. 10.</p> <p data-bbox="430 1631 837 1659">Across wash, on ridgeline.</p> <p data-bbox="430 1694 821 1722">Point for AP 27, sec. 10.</p> <p data-bbox="430 1751 1451 1845">Set an aluminum drive rod, 22 ins. long, 3/4 in. diam., 14 ins. in the ground, encircled with a collar of stone, with aluminum cap mkd.</p>




Metes-and-Bounds Survey of the Aravaipa Canyon Wilderness Area
Bdy., T. 6 S., R. 18 E., Gila and Salt River Meridian, Arizona

CHAINS	
0.34	<div style="text-align: center;"> <p>T6S R18E ACWA / AP27 / S10 2001</p> <hr/> </div> <p>N. 9°15' E., on line 27-28, sec. 10.</p> <p>Ascending over south facing slope.</p> <p>Point for AP 28, sec. 10, identical with AP 1, sec. 3, on the line bet. secs. 3 and 10, hereinbefore described.</p> <p>From this point, the cor. of secs. 3, 4, 9 and 10, bears N. 89°54' W., 13.57 chs. dist., hereinbefore described.</p> <hr/>
12.77	<div style="text-align: center;"> <p>In Section 3</p> <hr/> </div> <p>N. 9°15' E., on line 1-2, sec. 3.</p> <p>Ascending over south facing slope.</p> <p>Point for AP 2, sec. 3.</p> <p>Set an aluminum drive rod, 27 ins. long, 3/4 in. diam., 15 ins. in the ground, in a supporting mound of stone, 2 ft. base, to top, with aluminum cap mkd.</p> <div style="text-align: center;"> <p>T6S R18E ACWA / AP2 / S3 2001</p> <hr/> </div>
5.87	<p>N. 8°20' E., on line 2-3, sec. 3.</p> <p>Along ridge line.</p> <p>Point for AP 3, sec. 3.</p> <p>Set an aluminum drive rod, 23 ins. long, 3/4 in. diam., 15 ins. in the ground, in a supporting mound of stone, 2 ft. base, to top, with aluminum cap mkd.</p>



Metes-and-Bounds Survey of the Aravaipa Canyon Wilderness Area
Bdy., T. 6 S., R. 18 E., Gila and Salt River Meridian, Arizona

CHAINS	
6.33	<div data-bbox="841 289 1003 441" data-label="Diagram"> <p>T6S R18E ACWA AP3 S3 2001</p> </div> <p data-bbox="418 508 954 541">N. 24°20' E., on line 3-4, sec. 3.</p> <p data-bbox="418 571 690 604">Along ridge line.</p> <p data-bbox="418 634 787 667">Point for AP 4, sec. 3.</p> <p data-bbox="418 688 1453 793">Set an aluminum drive rod, 30 ins. long, 3/4 in. diam., 20 ins. in the ground, in a supporting mound of stone, 3 ft. base, to top, with aluminum cap mkd.</p>
8.16	<div data-bbox="841 823 1003 974" data-label="Diagram"> <p>T6S R18E ACWA AP4 S3 2001</p> </div> <p data-bbox="418 1041 954 1075">N. 71°23' E., on line 4-5, sec. 3.</p> <p data-bbox="418 1104 722 1138">On broad ridge top.</p> <p data-bbox="418 1167 787 1201">Point for AP 5, sec. 3.</p> <p data-bbox="418 1222 1453 1327">Set an aluminum drive rod, 27 ins. long, 3/4 in. diam., 17 ins. in the ground, in a supporting mound of stone, 3 ft. base, to top, with aluminum cap mkd.</p>
5.13	<div data-bbox="841 1348 1003 1499" data-label="Diagram"> <p>T6S R18E ACWA AP5 S3 2001</p> </div> <p data-bbox="418 1566 954 1600">N. 36°26' E., on line 5-6, sec. 3.</p> <p data-bbox="418 1629 722 1663">On broad ridge top.</p> <p data-bbox="418 1692 787 1726">Point for AP 6, sec. 3.</p> <p data-bbox="418 1747 1453 1852">Set an aluminum drive rod, 36 ins. long, 3/4 in. diam., 24 ins. in the ground, encircled with a collar of stone, with aluminum cap mkd.</p>

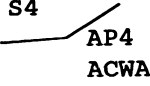

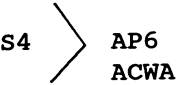
**Metes-and-Bounds Survey of the Aravaipa Canyon Wilderness Area
Bdy., T. 6 S., R. 18 E., Gila and Salt River Meridian, Arizona**

CHAINS	
8.37	<div data-bbox="852 289 1003 436" style="text-align: center;"> <p>T6S R18E ACWA AP6</p>  <p>S3 2001</p> </div> <hr/> <p>N. 45°59' E., on line 6-7, sec. 3.</p> <p>On broad ridge top.</p> <p>Point for AP 7, sec. 3.</p> <p>Set an aluminum drive rod, 33 ins. long, 3/4 in. diam., 25 ins. in the ground, encircled with a collar of stone, with aluminum cap mkd.</p>
3.97	<div data-bbox="852 823 1003 970" style="text-align: center;"> <p>T6S R18E ACWA AP7</p>  <p>S3 2001</p> </div> <hr/> <p>N. 1°34' W., on line 7-8, sec. 3.</p> <p>On broad ridge top.</p> <p>Point for AP 8, sec. 3.</p> <p>Set an aluminum drive rod, 33 ins. long, 3/4 in. diam., 25 ins. in the ground, encircled with a collar of stone, with aluminum cap mkd.</p>
4.15	<div data-bbox="852 1348 1003 1495" style="text-align: center;"> <p>T6S R18E ACWA AP8</p>  <p>S3 2001</p> </div> <hr/> <p>N. 85°13' E., on line 8-9, sec. 3.</p> <p>On broad ridge top.</p> <p>Point for AP 9, sec. 3, at intersection with the N. and S. center line of sec. 3, hereinbefore described.</p> <hr/> <p style="text-align: center;">In Section 4</p> <hr/>

Metes-and-Bounds Survey of the Aravaipa Canyon Wilderness Area
Bdy., T. 6 S., R. 18 E., Gila and Salt River Meridian, Arizona

CHAINS	
5.79	<p>From AP 1, sec. 4, on the First Standard Parallel South, hereinbefore described.</p> <p>S. 28°00' W., on line 1-2, sec. 4.</p> <p>Along ridge top.</p> <p>Point for AP 2, sec. 4.</p> <p>Set an aluminum drive rod, 23 ins. long, 3/4 in. diam., 17 ins. in the ground, encircled with a collar of stone, with aluminum cap mkd.</p> <div style="text-align: center;"> <p>T6S R18E</p>  <p>2003</p> </div> <hr style="width: 50%; margin: 10px auto;"/>
12.45	<p>S. 44°14' W., on line 2-3, sec. 4.</p> <p>Along ridge top.</p> <p>Point for AP 3, sec. 4.</p> <p>Set an aluminum drive rod, 30 ins. long, 3/4 in. diam., 20 ins. in the ground, in a supporting mound of stone, 3 1/2 ft. base, to top, with aluminum cap mkd.</p> <div style="text-align: center;"> <p>T6S R18E</p>  <p>2003</p> </div> <hr style="width: 50%; margin: 10px auto;"/>
24.55	<p>S. 71°54' W., on line 3-4, sec. 4.</p> <p>Along ridge top.</p> <p>Point for AP 4, sec. 4.</p> <p>Set an aluminum drive rod, 25 ins. long, 3/4 in. diam., 9 ins. in the ground, to bedrock, in a supporting mound of stone, 4 ft. base, to top, with aluminum cap mkd.</p>

Metes-and-Bounds Survey of the Aravaipa Canyon Wilderness Area
Bdy., T. 6 S., R. 18 E., Gila and Salt River Meridian, Arizona

CHAINS	
	<div style="text-align: center;"> <p>T6S R18E S4</p>  <p>AP4 ACWA 2003</p> </div>
	<p>Note: The remaining angle points in sec. 4, are offset approximately 50 lks. from a track road, excluding the road from the wilderness area.</p>
	<p>S. 87°44' W., on line 4-5, sec. 4.</p>
	<p>Along ridge top, descending.</p>
6.85	<p>Point for AP 5, sec. 4.</p> <p>Set an aluminum drive rod, 36 ins. long, 3/4 in. diam., 31 ins. in the ground, encircled with a collar of stone, with aluminum cap mkd.</p>
	<div style="text-align: center;"> <p>T6S R18E</p>  <p>S4 AP5 ACWA 2003</p> </div>
	<p>S. 26°00' E., on line 5-6, sec. 4.</p> <p>ENE of track road.</p>
4.00	<p>Point for AP 6, sec. 4.</p> <p>Set an aluminum drive rod, 36 ins. long, 3/4 in. diam., 32 ins. in the ground, encircled with a collar of stone, with aluminum cap mkd.</p>
	<div style="text-align: center;"> <p>T6S R18E</p>  <p>S4 AP6 ACWA 2003</p> </div>
	<p>S. 27°41' W., on line 6-7, sec. 4.</p> <p>ESE of track road.</p>
1.95	<p>Point for AP 7, sec. 4.</p>

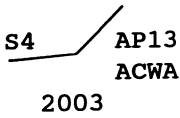
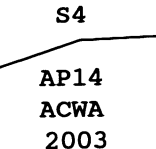
Metes-and-Bounds Survey of the Aravaipa Canyon Wilderness Area
Bdy., T. 6 S., R. 18 E., Gila and Salt River Meridian, Arizona

CHAINS	
	<p>Set an aluminum drive rod, 24 ins. long, 3/4 in. diam., 18 ins. in the ground, encircled with a collar of stone, with aluminum cap mkd.</p> <div data-bbox="860 399 1039 556" style="text-align: center;"> <p>T6S R18E S4 } AP7 ACWA 2003</p> <hr style="width: 30%; margin: 10px auto;"/> </div> <p>S. 56°56' E., on line 7-8, sec. 4.</p> <p>NNE of track road.</p>
2.18	<p>Point for AP 8, sec. 4.</p> <p>Set an aluminum drive rod, 36 ins. long, 3/4 in. diam., 27 ins. in the ground, encircled with a collar of stone, with aluminum cap mkd.</p> <div data-bbox="860 934 1023 1092" style="text-align: center;"> <p>T6S R18E S4 } AP8 ACWA 2003</p> <hr style="width: 30%; margin: 10px auto;"/> </div> <p>S. 13°21' E., on line 8-9, sec. 4.</p> <p>ENE of track road.</p>
2.62	<p>Point for AP 9, sec. 4.</p> <p>Set an aluminum drive rod, 25 ins. long, 3/4 in. diam., 19 ins. in the ground, encircled with a collar of stone, with aluminum cap mkd.</p> <div data-bbox="860 1459 1039 1617" style="text-align: center;"> <p>T6S R18E S4 } AP9 ACWA 2003</p> <hr style="width: 30%; margin: 10px auto;"/> </div> <p>S. 22°48' W., on line 9-10, sec. 4.</p> <p>ESE of track road.</p>
5.39	<p>Point for AP 10, sec. 4.</p>

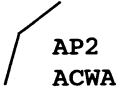
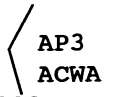
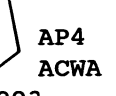
Metes-and-Bounds Survey of the Aravaipa Canyon Wilderness Area
Bdy., T. 6 S., R. 18 E., Gila and Salt River Meridian, Arizona

CHAINS	
	<p>Set an aluminum drive rod, 20 ins. long, 3/4 in. diam., 17 ins. in the ground, encircled with a collar of stone, with aluminum cap mkd.</p> <div style="text-align: center;"> <p>T6S R18E</p> <p>S4 } AP10</p> <p> } ACWA</p> <p> } 2003</p> </div> <hr style="width: 50%; margin: 10px auto;"/> <p>S. 0°13' W., on line 10-11, sec. 4.</p> <p>E. of track road.</p>
7.10	<p>Point for AP 11, sec. 4.</p> <p>Set an aluminum drive rod, 34 ins. long, 3/4 in. diam., 29 ins. in the ground, encircled with a collar of stone, with aluminum cap mkd.</p> <div style="text-align: center;"> <p>T6S R18E</p> <p>S4 } AP11</p> <p> } ACWA</p> <p> } 2003</p> </div> <hr style="width: 50%; margin: 10px auto;"/> <p>S. 17°39' E., on line 11-12, sec. 4.</p> <p>ENE of track road.</p>
2.45	<p>Point for AP 12, sec. 4.</p> <p>Set an aluminum drive rod, 33 ins. long, 3/4 in. diam., 28 ins. in the ground, encircled with a collar of stone, with aluminum cap mkd.</p> <div style="text-align: center;"> <p>T6S R18E</p> <p>S4 } AP12</p> <p> } ACWA</p> <p> } 2003</p> </div> <hr style="width: 50%; margin: 10px auto;"/> <p>S. 38°40' W., on line 12-13, sec. 4.</p> <p>SE of track road.</p>
5.07	<p>Point for AP 13, sec. 4.</p>

Metes-and-Bounds Survey of the Aravaipa Canyon Wilderness Area
Bdy., T. 6 S., R. 18 E., Gila and Salt River Meridian, Arizona

CHAINS	
	<p>Set an aluminum drive rod, 20 ins. long, 3/4 in. diam., 13 ins. in the ground, in a supporting mound of stone, 2½ ft. base, to top, with aluminum cap mkd.</p> <div style="text-align: center;"> <p>T6S R18E</p>  <p>S4 AP13 ACWA 2003</p> </div> <hr/> <p>S. 86°17' W., on line 13-14, sec. 4.</p> <p>S. of track road.</p>
4.91	<p>Point for AP 14, sec. 4.</p> <p>Set an aluminum drive rod, 21 ins. long, 3/4 in. diam., 14 ins. in the ground, in a supporting mound of stone, 2½ ft. base, to top, with aluminum cap mkd.</p> <div style="text-align: center;"> <p>T6S R18E</p>  <p>S4 AP14 ACWA 2003</p> </div> <hr/> <p>S. 70°49' W., on line 14-15, sec. 4.</p> <p>SSE of track road.</p>
4.67	<p>Point for AP 15, sec. 4, identical with AP 1, sec. 5, on the line bet. secs. 4 and 5, hereinbefore described.</p> <p>From this point, the 1/4 sec. cor. of secs. 4 and 5, bears N. 0°03' W., 17.51 chs. dist., hereinbefore described.</p>
8.78	<div style="text-align: center;"> <p>In Section 5</p> <hr/> </div> <p>Note: All angle points in sec. 5 are offset approximately 50 lks. from a track road, excluding the road from the wilderness area.</p> <p>S. 38°16' W., on line 1-2, sec. 5.</p> <p>SE of track road.</p> <p>Point for AP 2, sec. 5.</p>

**Metes-and-Bounds Survey of the Aravaipa Canyon Wilderness Area
Bdy., T. 6 S., R. 18 E., Gila and Salt River Meridian, Arizona**

CHAINS	
	<p>Set an aluminum drive rod, 33 ins. long, 3/4 in. diam., 28 ins. in the ground, encircled with a collar of stone, with aluminum cap mkd.</p> <div style="text-align: center;"> <p>T6S R18E</p> <p>S5  AP2 ACWA</p> <p>2003</p> <hr/> </div> <p>S. 15°48' W., on line 2-3, sec. 5.</p> <p>ESE of track road.</p>
2.91	<p>Point for AP 3, sec. 5.</p> <p>Set an aluminum drive rod, 22 ins. long, 3/4 in. diam., 14 ins. in the ground, encircled with a collar of stone, with aluminum cap mkd.</p> <div style="text-align: center;"> <p>T6S R18E</p> <p>S5  AP3 ACWA</p> <p>2003</p> <hr/> </div> <p>S. 12°01' E., on line 3-4, sec. 5.</p> <p>ENE of track road.</p>
3.76	<p>Point for AP 4, sec. 5.</p> <p>Set an aluminum drive rod, 28 ins. long, 3/4 in. diam., 22 ins. in the ground, encircled with a collar of stone, with aluminum cap mkd.</p> <div style="text-align: center;"> <p>T6S R18E</p> <p>S5  AP4 ACWA</p> <p>2003</p> <hr/> </div> <p>S. 34°24' W., on line 4-5, sec. 5.</p> <p>SE of track road.</p>
7.00	<p>Point for AP 5, sec. 5.</p>

Metes-and-Bounds Survey of the Aravaipa Canyon Wilderness Area
Bdy., T. 6 S., R. 18 E., Gila and Salt River Meridian, Arizona

CHAINS	
	<p>Set an aluminum drive rod, 23 ins. long, 3/4 in. diam., 19 ins. in the ground, encircled with a collar of stone, with aluminum cap mkd.</p> <p style="text-align: center;">T6S R18E S5 / AP5 ACWA 2003</p> <hr/> <p>S. 44°45' W., on line 5-6, sec. 5.</p> <p>SE of track road.</p>
4.69	<p>Point for AP 6, sec. 5, identical with AP 1, sec. 8, on the line bet. secs. 5 and 8, hereinbefore described.</p> <p>From this point, the cor. of secs. 4, 5, 8 and 9, bears N. 89°54' E., 12.73 chs. dist., hereinbefore described.</p> <hr/> <p style="text-align: center;">In Section 8</p> <hr/> <p>Note: All angle points in sec. 8 are offset approximately 50 lks. from a track road, excluding the road from the wilderness area.</p>
8.14	<p>S. 20°08' W., on line 1-2, sec. 8.</p> <p>ESE of track road.</p> <p>Point for AP 2, sec. 8.</p> <p>Set an aluminum drive rod, 6 ins. long, 3/4 in. diam., in a drill hole, 5 ins. in bedrock, with aluminum cap mkd.</p> <p style="text-align: center;">T6S R18E S8 / AP2 ACWA 2003</p>
8.97	<p>Raise a mound of stone, 3 ft. base, 2 ft. high, W. of the aluminum drive rod.</p> <hr/> <p>S. 26°05' W., on line 2-3, sec. 8.</p> <p>ESE of track road.</p> <p>Point for AP 3, sec. 8.</p>


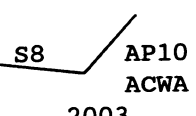
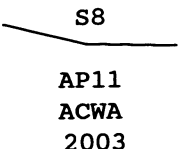
**Metes-and-Bounds Survey of the Aravaipa Canyon Wilderness Area
Bdy., T. 6 S., R. 18 E., Gila and Salt River Meridian, Arizona**

CHAINS	
	<p>Set an aluminum drive rod, 6 ins. long, 3/4 in. diam., in a drill hole, 5 ins. in bedrock, with aluminum cap mkd.</p> <p style="text-align: center;">T6S R18E S8 / AP3 ACWA 2003</p> <p>Raise a mound of stone, 2 ft. base, 1 1/2 ft. high, W. of the aluminum drive rod.</p> <hr style="width: 30%; margin: 10px auto;"/>
8.60	<p>S. 12°50' W., on line 3-4, sec. 8.</p> <p>ESE of track road.</p> <p>Point for AP 4, sec. 8.</p> <p>Set an aluminum drive rod, 21 ins. long, 3/4 in. diam., 15 ins. in the ground, encircled with a collar of stone, with aluminum cap mkd.</p> <p style="text-align: center;">T6S R18E S8 / AP4 ACWA 2003</p> <hr style="width: 30%; margin: 10px auto;"/>
8.18	<p>S. 67°28' E., on line 4-5, sec. 8.</p> <p>NNW of track road.</p> <p>Point for AP 5, sec. 8.</p> <p>Set an aluminum drive rod, 26 ins. long, 3/4 in. diam., 18 ins. in the ground, in a supporting mound of stone, 3 ft. base, to top, with aluminum cap mkd.</p> <p style="text-align: center;">T6S R18E S8 / AP5 ACWA 2003</p> <hr style="width: 30%; margin: 10px auto;"/>
	<p>S. 41°52' E., on line 5-6, sec. 8.</p> <p>NE of track road.</p>



Metes-and-Bounds Survey of the Aravaipa Canyon Wilderness Area
Bdy., T. 6 S., R. 18 E., Gila and Salt River Meridian, Arizona

CHAINS	
5.22	<p>Point for AP 6, sec. 8.</p> <p>Set an aluminum drive rod, 31 ins. long, 3/4 in. diam., 25 ins. in the ground, encircled with a collar of stone, with aluminum cap mkd.</p> <div data-bbox="860 472 1071 661" style="text-align: center;"> <p>T6S R18E</p> <p>S8 AP6 ACWA</p> <p>2003</p> </div> <hr style="width: 50%; margin: 10px auto;"/> <p>S. 27°29' E., on line 6-7, sec. 8.</p> <p>ENE of track road.</p>
4.37	<p>Point for AP 7, sec. 8.</p> <p>Set an aluminum drive rod, 6 ins. long, 3/4 in. diam., in a drill hole, 5 ins. in bedrock, with aluminum cap mkd.</p> <div data-bbox="860 997 1047 1165" style="text-align: center;"> <p>T6S R18E</p> <p>S8 AP7 ACWA</p> <p>2003</p> </div> <hr style="width: 50%; margin: 10px auto;"/> <p>Raise a mound of stone, 2 ft. base, 1 1/2 ft. high, NW of the aluminum drive rod.</p> <hr style="width: 50%; margin: 10px auto;"/> <p>S. 23°44' W., on line 7-8, sec. 8.</p> <p>ESE of track road.</p>
2.60	<p>Point for AP 8, sec. 8.</p> <p>Set an aluminum drive rod, 27 ins. long, 3/4 in. diam., 19 ins. in the ground, encircled with a collar of stone, with aluminum cap mkd.</p> <div data-bbox="860 1627 1031 1795" style="text-align: center;"> <p>T6S R18E</p> <p>S8 AP8 ACWA</p> <p>2003</p> </div> <hr style="width: 50%; margin: 10px auto;"/> <p>S. 47°52' W., on line 8-9, sec. 8.</p>

**Metes-and-Bounds Survey of the Aravaipa Canyon Wilderness Area
Bdy., T. 6 S., R. 18 E., Gila and Salt River Meridian, Arizona**

CHAINS	
	SE of track road.
5.06	Point for AP 9, sec. 8.
	Set an aluminum drive rod, 22 ins. long, 3/4 in. diam., 16 ins. in the ground, encircled with a collar of stone, with aluminum cap mkd.
	<div style="text-align: center;"> <p>T6S R18E</p>  </div>
	S. 49°47' W., on line 9-10, sec. 8.
	SE of track road.
2.79	Point for AP 10, sec. 8.
	Set an aluminum drive rod, 21 ins. long, 3/4 in. diam., 14 ins. in the ground, encircled with a collar of stone, with aluminum cap mkd.
	<div style="text-align: center;"> <p>T6S R18E</p>  </div>
	N. 83°45' W., on line 10-11, sec. 8.
	S. of track road.
4.89	Point for AP 11, sec. 8.
	Set an aluminum drive rod, 6 ins. long, 3/4 in. diam., in a drill hole, 5 ins. in bedrock, with aluminum cap mkd.
	<div style="text-align: center;"> <p>T6S R18E</p>  </div>
	Raise a mound of stone, 2 ft. base, 1 1/2 ft. high, N. of the aluminum drive rod.

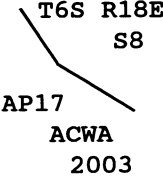
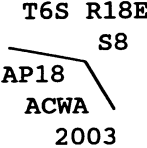
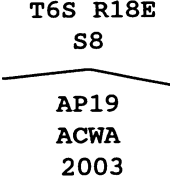
Metes-and-Bounds Survey of the Aravaipa Canyon Wilderness Area
Bdy., T. 6 S., R. 18 E., Gila and Salt River Meridian, Arizona

CHAINS	
10.01	<p>N. 78°14' W., on line 11-12, sec. 8.</p> <p>SSW of track road.</p> <p>Point for AP 12, sec. 8.</p> <p>Set an aluminum drive rod, 6 ins. long, 3/4 in. diam., in a drill hole, 5 ins. in bedrock, with aluminum cap mkd.</p> <div style="text-align: center;"> <p>T6S R18E</p> <p>S8</p>  <p>AP12</p> <p>ACWA</p> <p>2003</p> </div> <p>Raise a mound of stone, 2 ft. base, 1 ½ ft. high, N. of the aluminum drive rod.</p> <hr style="width: 30%; margin: 10px auto;"/>
4.81	<p>S. 44°02' W., on line 12-13, sec. 8.</p> <p>SE of track road.</p> <p>Point for AP 13, sec. 8.</p> <p>Set an aluminum drive rod, 6 ins. long, 3/4 in. diam., in a drill hole, 5 ins. in bedrock, with aluminum cap mkd.</p> <div style="text-align: center;"> <p>T6S R18E</p> <p>S8</p>  <p>AP13</p> <p>ACWA</p> <p>2003</p> </div> <p>Raise a mound of stone, 3 ft. base, 1 ½ ft. high, W. of the aluminum drive rod.</p> <hr style="width: 30%; margin: 10px auto;"/>
2.26	<p>S. 29°22' W., on line 13-14, sec. 8.</p> <p>ESE of track road.</p> <p>Point for AP 14, sec. 8.</p> <p>Set an aluminum drive rod, 6 ins. long, 3/4 in. diam., in a drill hole, 5 ins. in bedrock, with aluminum cap mkd.</p>


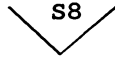
Metes-and-Bounds Survey of the Aravaipa Canyon Wilderness Area
Bdy., T. 6 S., R. 18 E., Gila and Salt River Meridian, Arizona

CHAINS	
3.89	<div data-bbox="857 289 1023 441" data-label="Diagram"> <p>T6S R18E S8 — AP14 ACWA 2003</p> </div> <p>Raise a mound of stone, 2 ½ ft. base, 1 ½ ft. high, NW of the aluminum drive rod.</p> <hr/> <p>S. 60°48' W., on line 14-15, sec. 8.</p> <p>SSE of track road.</p> <p>Point for AP 15, sec. 8.</p> <p>Set an aluminum drive rod, 6 ins. long, ¾ in. diam., in a drill hole, 5 ins. in bedrock, with aluminum cap mkd.</p>
3.71	<div data-bbox="863 882 1015 1039" data-label="Diagram"> <p>T6S R18E S8 — AP15 ACWA 2003</p> </div> <p>Raise a mound of stone, 2 ft. base, 1 ½ ft. high, NW of the aluminum drive rod.</p> <hr/> <p>N. 87°26' W., on line 15-16, sec. 8.</p> <p>S. of track road.</p> <p>Point for AP 16, sec. 8.</p> <p>Set an aluminum drive rod, 21 ins. long, ¾ in. diam., 15 ins. in the ground, in a supporting mound of stone, 3 ft. base, to top, with aluminum cap mkd.</p>
8.66	<div data-bbox="852 1501 1006 1690" data-label="Diagram"> <p>T6S R18E S8 — AP16 ACWA 2003</p> </div> <p>N. 53°39' W., on line 16-17, sec. 8.</p> <p>SSW of track road.</p> <p>Point for AP 17, sec. 8.</p>

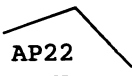
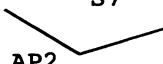
**Metes-and-Bounds Survey of the Aravaipa Canyon Wilderness Area
Bdy., T. 6 S., R. 18 E., Gila and Salt River Meridian, Arizona**

CHAINS	
	<p>Set an aluminum drive rod, 6 ins. long, 3/4 in. diam., in a drill hole, 5 ins. in bedrock, with aluminum cap mkd.</p> <div style="text-align: center;">  </div> <p>Raise a mound of stone, 2 ½ ft. base, 1 ½ ft. high, NE of the aluminum drive rod.</p> <hr style="width: 30%; margin: auto;"/> <p>N. 31°43' W., on line 17-18, sec. 8.</p> <p>SW of track road.</p>
8.67	<p>Point for AP 18, sec. 8.</p> <p>Set an aluminum drive rod, 6 ins. long, 3/4 in. diam., in a drill hole, 5 ins. in bedrock, with aluminum cap mkd.</p> <div style="text-align: center;">  </div> <p>Raise a mound of stone, 3 ft. base, 2 ft. high, NE of the aluminum drive rod.</p> <hr style="width: 30%; margin: auto;"/> <p>N. 81°45' W., on line 18-19, sec. 8.</p> <p>S. of track road.</p>
4.77	<p>Point for AP 19, sec. 8.</p> <p>Set an aluminum drive rod, 14 ins. long, 3/4 in. diam., 10 ins. in the ground, encircled with a collar of stone, with aluminum cap mkd.</p> <div style="text-align: center;">  </div>

Metes-and-Bounds Survey of the Aravaipa Canyon Wilderness Area
Bdy., T. 6 S., R. 18 E., Gila and Salt River Meridian, Arizona

CHAINS	
15.38	<p>S. 86°47' W., on line 19-20, sec. 8.</p> <p>S. of track road.</p> <p>Point for AP 20, sec. 8.</p> <p>Set an aluminum drive rod, 27 ins. long, 3/4 in. diam., 22 ins. in the ground, encircled with a collar of stone, with aluminum cap mkd.</p>
	<div style="text-align: center;"> <p>T6S R18E</p> <p>S8</p>  <p>AP20</p> <p>ACWA</p> <p>2003</p> </div> <hr style="width: 50%; margin: 10px auto;"/>
4.35	<p>S. 34°27' W., on line 20-21, sec. 8.</p> <p>SE of track road.</p> <p>Point for AP 21, sec. 8.</p> <p>Set an aluminum drive rod, 42 ins. long, 3/4 in. diam., 41 ins. in the ground, with aluminum cap mkd.</p>
	<div style="text-align: center;"> <p>T6S R18E</p> <p>S8</p>  <p>AP21</p> <p>ACWA</p> <p>2003</p> </div> <hr style="width: 50%; margin: 10px auto;"/> <p>Raise a mound of stone, 3 ft. base, 2 ft. high, N. of the aluminum drive rod.</p>
5.52	<p>N. 33°06' W., on line 21-22, sec. 8.</p> <p>WSW of track road.</p> <p>Point for AP 22, sec. 8.</p> <p>Set an aluminum drive rod, 31 ins. long, 3/4 in. diam., 27 ins. in the ground, with aluminum cap mkd.</p>


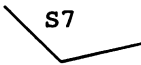
Metes-and-Bounds Survey of the Aravaipa Canyon Wilderness Area
Bdy., T. 6 S., R. 18 E., Gila and Salt River Meridian, Arizona

CHAINS	
1.51	<div data-bbox="836 283 998 472" style="text-align: center;"> <p>T6S R18E S8 AP22 ACWA 2003</p>  </div> <p>Raise a mound of stone, 3 ft. base, 2 ft. high, NW of the aluminum drive rod.</p> <hr style="width: 30%; margin: 10px auto;"/> <p>S. 70°07' W., on line 22-23, sec. 8.</p> <p>SSE of track road.</p> <p>Point for AP 23, sec. 8, identical with AP 1, sec. 7, on the line bet. secs. 7 and 8, hereinbefore described.</p> <p>From this point, the 1/4 sec. cor. of secs. 7 and 8, bears S. 0°04' E., 5.78 chs. dist., hereinbefore described.</p> <hr style="width: 80%; margin: 10px auto;"/> <div data-bbox="844 976 1039 1003" style="text-align: center;"> <p>In Section 7</p> <hr style="width: 30%; margin: 5px auto;"/> </div> <p>Note: All angle points in sec. 7 are offset approximately 50 lks. from a track road, excluding the road from the wilderness area.</p> <p>S. 88°49' W., on line 1-2, sec. 7.</p> <p>Descending into Javelina Canyon, S. of track road.</p>
2.93	<div data-bbox="844 1438 1006 1627" style="text-align: center;"> <p>T6S R18E S7 AP2 ACWA 2003</p>  </div> <p>Raise a mound of stone, 3 ft. base, 2 ft. high, N. of the aluminum drive rod.</p> <hr style="width: 30%; margin: 10px auto;"/> <p>N. 57°47' W., on line 2-3, sec. 7.</p> <p>Across Javelina Canyon, SSW of track road.</p>

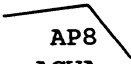

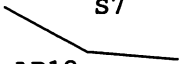
**Metes-and-Bounds Survey of the Aravaipa Canyon Wilderness Area
Bdy., T. 6 S., R. 18 E., Gila and Salt River Meridian, Arizona**

CHAINS	
8.29	<p>Point for AP 3, sec. 7.</p> <p>Set an aluminum drive rod, 28 ins. long, 3/4 in. diam., 20 ins. in the ground, in a supporting mound of stone, 4 ft. base, to top, with aluminum cap mkd.</p> <div data-bbox="836 472 1015 630" style="text-align: center;"> <p>T6S R18E AP3 ACWA 2003</p> </div> <hr style="width: 30%; margin: 10px auto;"/> <p>N. 26°25' W., on line 3-4, sec. 7.</p> <p>Ascending out of Javelina Canyon, WSW of track road.</p>
20.97	<p>Point for AP 4, sec. 7.</p> <p>Set an aluminum drive rod, 6 ins. long, 3/4 in. diam., in a drill hole, 5 ins. in bedrock, with aluminum cap mkd.</p> <div data-bbox="836 976 1015 1155" style="text-align: center;"> <p>T6S R18E S7 AP4 ACWA 2003</p> </div> <hr style="width: 30%; margin: 10px auto;"/> <p>Raise a mound of stone, 3 ft. base, 2 ft. high, N. of the aluminum drive rod.</p> <p>S. 75°53' W., on line 4-5, sec. 7.</p> <p>Ascending out of Javelina Canyon, SSE of track road.</p>
2.98	<p>Point for AP 5, sec. 7.</p> <p>Set an aluminum drive rod, 32 ins. long, 3/4 in. diam., 28 ins. in the ground, in a mound of stone, 2 ft. base, to top, with aluminum cap mkd.</p> <div data-bbox="868 1627 1031 1816" style="text-align: center;"> <p>T6S R18E S7 AP5 ACWA 2003</p> </div> <hr style="width: 30%; margin: 10px auto;"/> <p>S. 84°39' W., on line 5-6, sec. 7.</p>

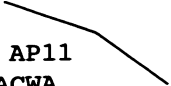


Metes-and-Bounds Survey of the Aravaipa Canyon Wilderness Area
Bdy., T. 6 S., R. 18 E., Gila and Salt River Meridian, Arizona

CHAINS	
10.53	<p>Ascending out of Javelina Canyon, S. of track road.</p> <p>Point for AP 6, sec. 7.</p> <p>Set an aluminum drive rod, 6 ins. long, 3/4 in. diam., in a drill hole, 5 ins. in bedrock, with aluminum cap mkd.</p> <div style="text-align: center;"> <p>T6S R18E</p> <p></p> <p>S7</p> <p>AP6</p> <p>ACWA</p> <p>2003</p> </div> <p>Raise a mound of stone, 2 ft. base, 1 1/2 ft. high, NW of the aluminum drive rod.</p> <hr style="width: 30%; margin: 10px auto;"/> <p>S. 81°30' W., on line 6-7, sec. 7.</p> <p>Ascending out of Javelina Canyon, S. of track road.</p>
9.30	<p>Point for AP 7, sec. 7.</p> <p>Set an aluminum drive rod, 34 ins. long, 3/4 in. diam., 30 ins. in the ground, in a mound of stone, 2 ft. base, to top, with aluminum cap mkd.</p> <div style="text-align: center;"> <p>T6S R18E</p> <p></p> <p>S7</p> <p>AP7</p> <p>ACWA</p> <p>2003</p> </div> <hr style="width: 30%; margin: 10px auto;"/> <p>N. 43°04' W., on line 7-8, sec. 7.</p> <p>Along W. face of ridge, S. of track road.</p>
5.09	<p>Point for AP 8, sec. 7.</p> <p>Set an aluminum drive rod, 25 ins. long, 3/4 in. diam., 18 ins. in the ground, in a supporting mound of stone, 2 1/2 ft. base, to top, with aluminum cap mkd.</p>

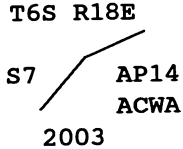
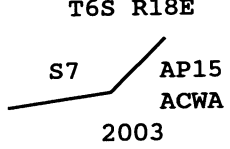
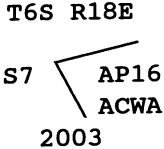
Metes-and-Bounds Survey of the Aravaipa Canyon Wilderness Area
Bdy., T. 6 S., R. 18 E., Gila and Salt River Meridian, Arizona

CHAINS	
	<div style="text-align: center;"> <p>T6S R18E S7</p>  <p>AP8 ACWA 2003</p> </div> <hr/> <p>S. 73°15' W., on line 8-9, sec. 7.</p> <p>SSE of track road.</p>
5.08	<p>Point for AP 9, sec. 7.</p> <p>Set an aluminum drive rod, 17 ins. long, 3/4 in. diam., 12 ins. in the ground, in a supporting mound of stone, 2 ft. base, to top, with aluminum cap mkd.</p> <div style="text-align: center;"> <p>T6S R18E S7</p>  <p>AP9 ACWA 2003</p> </div> <hr/> <p>N. 81°26' W., on line 9-10, sec. 7.</p> <p>S. of track road.</p>
5.74	<p>Point for AP 10, sec. 7.</p> <p>Set an aluminum drive rod, 38 ins. long, 3/4 in. diam., 35 ins. in the ground, encircled with a collar of stone, with aluminum cap mkd.</p> <div style="text-align: center;"> <p>T6S R18E S7</p>  <p>AP10 ACWA 2003</p> </div> <hr/> <p>N. 60°07' W., on line 10-11, sec. 7.</p> <p>Across W. draining wash, SSW of track road.</p>
5.12	<p>Point for AP 11, sec. 7.</p>

Metes-and-Bounds Survey of the Aravaipa Canyon Wilderness Area
Bdy., T. 6 S., R. 18 E., Gila and Salt River Meridian, Arizona

CHAINS	
	<p>Set an aluminum drive rod, 42 ins. long, 3/4 in. diam., 38 ins. in the ground, encircled with a collar of stone, with aluminum cap mkd.</p> <div data-bbox="808 415 993 598" style="text-align: center;"> <p>T6S R18E S7 AP11 ACWA 2003</p>  </div> <hr style="width: 30%; margin: 10px auto;"/> <p>N. 66°56' W., on line 11-12, sec. 7. SSW of track road.</p>
4.71	<p>Point for AP 12, sec. 7.</p> <p>Set an aluminum drive rod, 6 ins. long, 3/4 in. diam., in a drill hole, 5 ins. in bedrock, with aluminum cap mkd.</p> <div data-bbox="868 945 1015 1129" style="text-align: center;"> <p>T6S R18E S7 AP12 ACWA 2003</p>  </div> <hr style="width: 30%; margin: 10px auto;"/> <p>S. 27°36' W., on line 12-13, sec. 7. ESE of track road.</p>
9.41	<p>Point for AP 13, sec. 7.</p> <p>Set an aluminum drive rod, 42 ins. long, 3/4 in. diam., 41 ins. in the ground, with aluminum cap mkd.</p> <div data-bbox="868 1470 1031 1627" style="text-align: center;"> <p>T6S R18E S7 AP13 ACWA 2003</p>  </div> <hr style="width: 30%; margin: 10px auto;"/> <p>Raise a mound of stone, 3 ft. base, 2 ft. high, NW of the aluminum drive rod.</p> <hr style="width: 30%; margin: 10px auto;"/> <p>S. 71°52' W., on line 13-14, sec. 7. SSE of track road.</p>

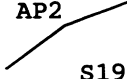
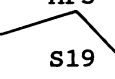
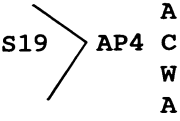
Metes-and-Bounds Survey of the Aravaipa Canyon Wilderness Area
Bdy., T. 6 S., R. 18 E., Gila and Salt River Meridian, Arizona

CHAINS	
8.90	<p>Point for AP 14, sec. 7.</p> <p>Set an aluminum drive rod, 6 ins. long, 3/4 in. diam., in a drill hole, 5 ins. in bedrock, with aluminum cap mkd.</p> <div style="text-align: center;"> <p>T6S R18E</p>  </div> <p>S. 42°14' W., on line 14-15, sec. 7.</p> <p>ESE of track road.</p>
3.72	<p>Point for AP 15, sec. 7.</p> <p>Set an aluminum drive rod, 6 ins. long, 3/4 in. diam., in a drill hole, 5 ins. in bedrock, with aluminum cap mkd.</p> <div style="text-align: center;"> <p>T6S R18E</p>  </div> <p>Raise a mound of stone, 3 ft. base, 2 ft. high, N. of the aluminum drive rod.</p> <p>S. 80°54' W., on line 15-16, sec. 7.</p> <p>S. of track road.</p>
4.91	<p>Point for AP 16, sec. 7.</p> <p>Set an aluminum drive rod, 6 ins. long, 3/4 in. diam., in a drill hole, 5 ins. in bedrock, with aluminum cap mkd.</p> <div style="text-align: center;"> <p>T6S R18E</p>  </div> <p>S. 17°09' E., on line 16-17, sec. 7.</p> <p>ENE of track road.</p>
1.40	<p>Point for AP 17, sec. 7.</p>


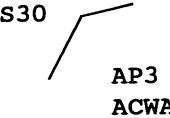
**Metes-and-Bounds Survey of the Aravaipa Canyon Wilderness Area
Bdy., T. 6 S., R. 18 E., Gila and Salt River Meridian, Arizona**

CHAINS	
3.16	<p>Set an aluminum drive rod, 6 ins. long, 3/4 in. diam., in a drill hole, 5 ins. in bedrock, with aluminum cap mkd.</p> <div style="text-align: center;"> <p>T6S R18E</p> <p>S7 } AP17</p> <p> } ACWA</p> <p> } 2003</p> <hr/> </div> <p>S. 25°43' W., on line 17-18, sec. 7.</p> <p>ESE of track road.</p> <p>AP 18, sec. 7, at intersection with the line bet. Rgs. 17 and 18 E., on the W. bdy. of the Tp., monumented with an aluminum drive rod, 3/4 ins. diam., with aluminum cap mkd. T6S R17E R18E S12 S7 AP18 ACWA 2003, as described in the field notes of the dependent resurvey of a portion of the E. bdy., T. 6 S., R. 17 E., surveyed concurrently under this same group.</p> <p>From this cor. point, the closing cor. of secs. 1 and 12, T. 6 S., R. 17 E., on the E. bdy. of the Tp., monumented with an iron post, 2 ins. diam., bears N. 0°01' W., 20.36 chs. dist., as described in the field notes of the dependent resurvey of a portion of the E. bdy., T. 6 S., R. 17 E., surveyed concurrently under this same group.</p> <hr/> <p style="text-align: center;">In Section 19</p> <hr/> <p>Note: All angle points in sec. 19 are offset approximately 50 lks. from a track road, excluding the road from the wilderness area.</p> <p>From AP 1, sec. 19, identical with AP 19, sec. 24, T. 6 S., R. 17 E., on the W. bdy. of the Tp., monumented with an aluminum drive rod, 3/4 ins. diam., with aluminum cap mkd. T6S R17E R18E ACWA AP 19 AP 1 S24 S19 2003, as described in the field notes of the dependent resurvey of a portion of the E. bdy., T. 6 S., R. 17 E., surveyed concurrently under this same group.</p> <p>From this cor. point, the cor. of secs. 19 and 30 only, on the W. bdy. of the Tp., bears S. 0°05' W., 0.44 chs. dist., as witnessed and described in the field notes of the dependent resurvey of a portion of the E. bdy., T. 6 S., R. 17 E., surveyed concurrently under this same group.</p> <p>N. 48°53' E., on line 1-2, sec. 19.</p> <p>NW of track road.</p>

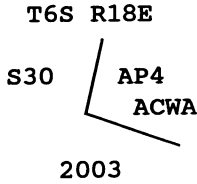
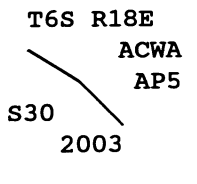
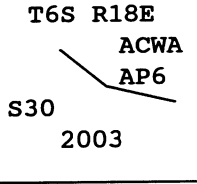
**Metes-and-Bounds Survey of the Aravaipa Canyon Wilderness Area
Bdy., T. 6 S., R. 18 E., Gila and Salt River Meridian, Arizona**

CHAINS	
3.09	<p>Point for AP 2, sec. 19.</p> <p>Set an aluminum drive rod, 42 ins. long, 3/4 in. diam., 35 ins. in the ground, encircled with a collar of stone, with aluminum cap mkd.</p> <div data-bbox="873 478 1015 661" style="text-align: center;"> <p>T6S R18E ACWA AP2</p>  <p>S19 2003</p> </div> <hr style="width: 30%; margin: 10px auto;"/> <p>N. 75°23' E., on line 2-3, sec. 19.</p> <p>NNW of track road.</p>
9.28	<p>Point for AP 3, sec. 19.</p> <p>Set an aluminum drive rod, 42 ins. long, 3/4 in. diam., 37 ins. in the ground, with aluminum cap mkd.</p> <div data-bbox="873 1010 1015 1192" style="text-align: center;"> <p>T6S R18E ACWA AP3</p>  <p>S19 2003</p> </div> <hr style="width: 30%; margin: 10px auto;"/> <p>S. 46°01' E., on line 3-4, sec. 19.</p> <p>NE of track road.</p>
3.16	<p>Point for AP 4, sec. 19.</p> <p>Set an aluminum drive rod, 42 ins. long, 3/4 in. diam., 35 ins. in the ground, with aluminum cap mkd.</p> <div data-bbox="857 1539 1036 1722" style="text-align: center;"> <p>T6S R18E</p>  <p>S19 AP4 A C W A</p> <p>2003</p> </div> <hr style="width: 30%; margin: 10px auto;"/> <p>S. 45°39' W., on line 4-5, sec. 19.</p> <p>SE of track road.</p>

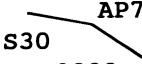

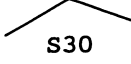
**Metes-and-Bounds Survey of the Aravaipa Canyon Wilderness Area
Bdy., T. 6 S., R. 18 E., Gila and Salt River Meridian, Arizona**

CHAINS	
3.79	<p>Point for AP 5, sec. 19, identical with AP 1, sec. 30, on the line bet. secs. 19 and 30, hereinbefore described.</p> <p>From this point, the cor. of secs. 19 and 30 only, on the W. bdy. of the Tp., bears N. 89°52' W., 10.87 chs. dist., hereinbefore described.</p> <hr/> <p style="text-align: center;">In Section 30</p> <hr/> <p>Note: All angle points in sec. 30 are offset approximately 50 lks. from a track road, excluding the road from the wilderness area.</p> <p>S. 45°39' W., on line 1-2, sec. 30.</p> <p>Ascending, SE of track road.</p>
3.00	<p>Point for AP 2, sec. 30.</p> <p>Set an aluminum drive rod, 42 ins. long, 3/4 in. diam., 30 ins. in the ground, with aluminum cap mkd.</p> <div style="text-align: center;"> <p>T6S R18E</p> <p>S30</p>  <p>AP2 ACWA 2003</p> </div> <hr/> <p>S. 61°10' W., on line 2-3, sec. 30.</p> <p>Ascending, over vertical cliffs, SSE of track road.</p>
6.86	<p>Point for AP 3, sec. 30.</p> <p>Set an aluminum drive rod, 22 ins. long, 3/4 in. diam., 13 ins. in the ground, encircled with a collar of stone, with aluminum cap mkd.</p> <div style="text-align: center;"> <p>T6S R18E</p> <p>S30</p>  <p>AP3 ACWA 2003</p> </div> <hr/> <p>S. 13°20' W., on line 3-4, sec. 30.</p> <p>Descending over broken land, ESE of track road.</p>


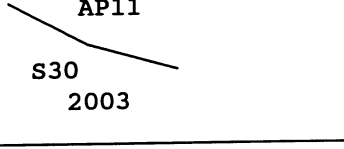
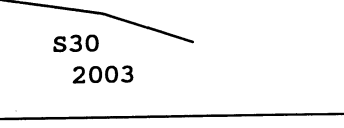
**Metes-and-Bounds Survey of the Aravaipa Canyon Wilderness Area
Bdy., T. 6 S., R. 18 E., Gila and Salt River Meridian, Arizona**

CHAINS	
3.03	<p>Point for AP 4, sec. 30.</p> <p>Set an aluminum drive rod, 28 ins. long, 3/4 in. diam., 20 ins. in the ground, with aluminum cap mkd.</p> <div data-bbox="852 443 1047 625" style="text-align: center;"> <p>T6S R18E</p>  <p>S30 AP4 ACWA</p> <p>2003</p> </div> <hr style="width: 50%; margin: 10px auto;"/> <p>S. 63°42' E., on line 4-5, sec. 30.</p> <p>Ascending over broken land, NNE of track road.</p>
5.20	<p>Point for AP 5, sec. 30.</p> <p>Set an aluminum drive rod, 26 ins. long, 3/4 in. diam., 18 ins. in the ground, with aluminum cap mkd.</p> <div data-bbox="852 968 1047 1150" style="text-align: center;"> <p>T6S R18E</p>  <p>S30 ACWA AP5</p> <p>2003</p> </div> <hr style="width: 50%; margin: 10px auto;"/> <p>S. 52°26' E., on line 5-6, sec. 30.</p> <p>Over broken land, NE of track road.</p>
2.38	<p>Point for AP 6, sec. 30.</p> <p>Set an aluminum drive rod, 18 ins. long, 3/4 in. diam., 13 ins. in the ground, with aluminum cap mkd.</p> <div data-bbox="852 1472 1047 1654" style="text-align: center;"> <p>T6S R18E</p>  <p>S30 ACWA AP6</p> <p>2003</p> </div> <hr style="width: 50%; margin: 10px auto;"/> <p>S. 85°04' E., on line 6-7, sec. 30.</p> <p>Over broken land, N. of track road.</p>
7.76	<p>Point for AP 7, sec. 30.</p> <p>Set an aluminum drive rod, 28 ins. long, 3/4 in. diam., 20 ins. in</p>

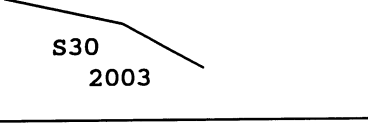
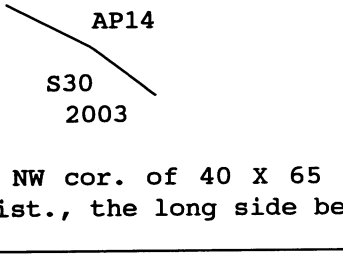
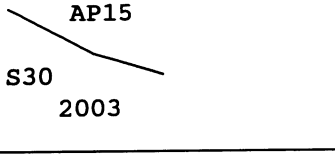
**Metes-and-Bounds Survey of the Aravaipa Canyon Wilderness Area
Bdy., T. 6 S., R. 18 E., Gila and Salt River Meridian, Arizona**

CHAINS	
	<p>the ground, with aluminum cap mkd.</p> <div style="text-align: center;"> <p>T6S R18E ACWA AP7</p>  <p>S30 2003</p> </div> <hr/> <p>S. 72°59' E., on line 7-8, sec. 30.</p> <p>Across W. draining valley, NNE of track road.</p>
14.42	<p>Point for AP 8, sec. 30.</p> <p>Set an aluminum drive rod, 42 ins. long, 3/4 in. diam., 38 ins. in the ground, with aluminum cap mkd.</p> <div style="text-align: center;"> <p>T6S R18E ACWA AP8</p>  <p>S30 2003</p> </div> <hr/>
3.03	<p>N. 56°13' E., on line 8-9, sec. 30.</p> <p>Ascending, NW of track road.</p> <p>Point for AP 9, sec. 30.</p> <p>Set an aluminum drive rod, 26 ins. long, 3/4 in. diam., 20 ins. in the ground, with aluminum cap mkd.</p>
2.00	<div style="text-align: center;"> <p>T6S R18E ACWA AP9</p>  <p>S30 2003</p> </div> <hr/> <p>S. 71°37' E., on line 9-10, sec. 30.</p> <p>Ascending, NNE of track road.</p> <p>Point for AP 10, sec. 30.</p> <p>Set an aluminum drive rod, 24 ins. long, 3/4 in. diam., 18 ins. in the ground, with aluminum cap mkd.</p>

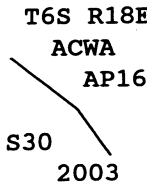
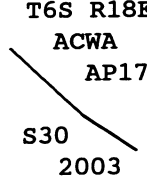
Metes-and-Bounds Survey of the Aravaipa Canyon Wilderness Area
Bdy., T. 6 S., R. 18 E., Gila and Salt River Meridian, Arizona

CHAINS	
	<p style="text-align: center;">T6S R18E ACWA AP10</p>  <p style="text-align: center;">S. 65°58' E., on line 10-11, sec. 30.</p> <p>On ridge line, separating Whitewash and Bear Springs Canyons, NNE of track road.</p>
6.48	<p>Point for AP 11, sec. 30.</p> <p>Set an aluminum drive rod, 24 ins. long, 3/4 in. diam., 18 ins. in the ground, with aluminum cap mkd.</p>
	<p style="text-align: center;">T6S R18E ACWA AP11</p>  <p style="text-align: center;">S. 72°12' E., on line 11-12, sec. 30.</p> <p>On ridge line, separating Whitewash and Bear Springs Canyons, NNE of track road.</p>
8.78	<p>Point for AP 12, sec. 30.</p> <p>Set an aluminum drive rod, 22 ins. long, 3/4 in. diam., 17 ins. in the ground, with aluminum cap mkd.</p>
	<p style="text-align: center;">T6S R18E ACWA AP12</p>  <p style="text-align: center;">S. 60°06' E., on line 12-13, sec. 30.</p> <p>On ridge line, separating Whitewash and Bear Springs Canyons, NNE of track road.</p>
10.08	<p>Point for AP 13, sec. 30.</p>


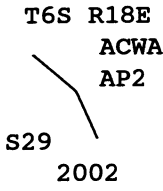
**Metes-and-Bounds Survey of the Aravaipa Canyon Wilderness Area
Bdy., T. 6 S., R. 18 E., Gila and Salt River Meridian, Arizona**

CHAINS	
	<p>Set an aluminum drive rod, 20 ins. long, 3/4 in. diam., 15 ins. in the ground, with aluminum cap mkd.</p> <p style="text-align: center;">T6S R18E ACWA AP13</p>  <p>S. 50°14' E., on line 13-14, sec. 30.</p> <p>On ridge line, separating Whitewash and Bear Springs Canyons, NE of track road.</p>
5.72	<p>Point for AP 14, sec. 30.</p> <p>Set an aluminum drive rod, 42 ins. long, 3/4 in. diam., 32 ins. in the ground, in a mound of stone, 2 ½ ft. base, to top, with aluminum cap mkd.</p> <p style="text-align: center;">T6S R18E ACWA AP14</p>  <p>From this cor. point, the NW cor. of 40 X 65 ft., wire corral bears S. 10° W., 15 lks. dist., the long side bears S. 60° E.</p> <p>S. 51°59' E., on line 14-15, sec. 30.</p> <p>On ridge line, separating Whitewash and Bear Springs Canyons, NE of track road.</p>
0.06	Woven wire fence, bears NE and SW.
2.84	<p>Point for AP 15, sec. 30.</p> <p>Set an aluminum drive rod, 28 ins. long, 3/4 in. diam., 21 ins. in the ground, with aluminum cap mkd.</p> <p style="text-align: center;">T6S R18E ACWA AP15</p> 

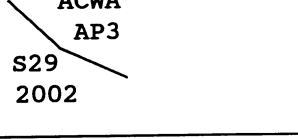
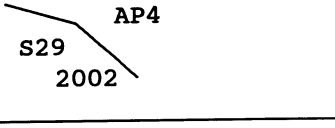
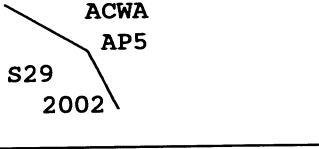
**Metes-and-Bounds Survey of the Aravaipa Canyon Wilderness Area
Bdy., T. 6 S., R. 18 E., Gila and Salt River Meridian, Arizona**

CHAINS	
	<p>S. 58°05' E., on line 15-16, sec. 30.</p> <p>On ridge line, separating Whitewash and Bear Springs Canyons, NNE of track road.</p>
2.80	Track road, 10 lks. wide, bears SSE and NNW.
11.27	<p>Point for AP 16, sec. 30.</p> <p>Set an aluminum drive rod, 26 ins. long, 3/4 in. diam., 21 ins. in the ground, with aluminum cap mkd.</p> <div data-bbox="852 661 998 850" style="text-align: center;"> <p>T6S R18E ACWA AP16 S30 2003</p>  </div>
	<p>S. 38°16' E., on line 16-17, sec. 30.</p> <p>On ridge line, separating Whitewash and Bear Springs Canyons, NE of track road.</p>
3.88	<p>Point for AP 17, sec. 30.</p> <p>Set an aluminum drive rod, 22 ins. long, 3/4 in. diam., 18 ins. in the ground, with aluminum cap mkd.</p> <div data-bbox="852 1228 998 1417" style="text-align: center;"> <p>T6S R18E ACWA AP17 S30 2003</p>  </div>
3.53	<p>S. 58°24' E., on line 17-18, sec. 30.</p> <p>On ridge line, separating Whitewash and Bear Springs Canyons, NNE of track road.</p> <p>Point for AP 18, sec. 30.</p> <p>Set an aluminum drive rod, 25 ins. long, 3/4 in. diam., 18 ins. in the ground, encircled with a collar of stone, with aluminum cap mkd.</p>

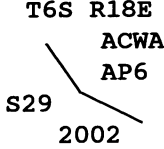
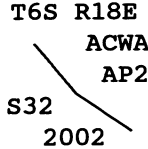
**Metes-and-Bounds Survey of the Aravaipa Canyon Wilderness Area
Bdy., T. 6 S., R. 18 E., Gila and Salt River Meridian, Arizona**

CHAINS	
<p>10.26</p>	<div style="text-align: center;">  </div> <hr/> <p>S. 42°22' E., on line 18-19, sec. 30.</p> <p>On ridge line, separating Whitewash and Bear Springs Canyons, NE of track road.</p> <p>AP 19, sec. 30, identical with AP 1, sec. 29, on the line bet. secs. 29 and 30, hereinbefore described.</p> <p>From this cor. point the true point for the 1/4 sec. cor. of secs. 29 and 30 bears N. 0°06' W., 10.08 chs. dist., hereinbefore described.</p>
<p>4.49</p>	<div style="text-align: center;"> <p>In Section 29</p> <hr/> </div> <p>Note: All angle points in sec. 29 are offset approximately 50 lks. from a track road, excluding the road from the wilderness area.</p> <p>S. 46°53' E., on line 1-2, sec. 29.</p> <p>On ridge line, separating Whitewash and Bear Springs Canyons, NE of track road.</p> <p>Point for AP 2, sec. 29.</p> <p>Set an aluminum drive rod, 28 ins. long, 3/4 in. diam., 23 ins. in the ground, with aluminum cap mkd.</p>
<p>8.93</p>	<div style="text-align: center;">  </div> <hr/> <p>S. 37°12' E., on line 2-3, sec. 29.</p> <p>On ridge line, separating Whitewash and Bear Springs Canyons, NE of track road.</p> <p>Point for AP 3, sec. 29.</p>

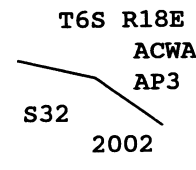
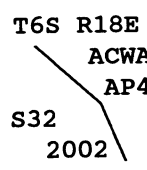
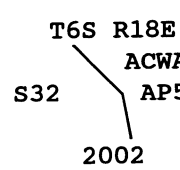
**Metes-and-Bounds Survey of the Aravaipa Canyon Wilderness Area
Bdy., T. 6 S., R. 18 E., Gila and Salt River Meridian, Arizona**

CHAINS	
	<p>Set an aluminum drive rod, 24 ins. long, 3/4 in. diam., 17 ins. in the ground, with aluminum cap mkd.</p> <div style="text-align: center;"> <p>T6S R18E ACWA AP3 S29 2002</p>  </div> <p>S. 70°52' E., on line 3-4, sec. 29.</p> <p>On ridge line, separating Whitewash and Bear Springs Canyons, NNE of track road.</p>
<p>3.04</p>	<p>Point for AP 4, sec. 29.</p> <p>Set an aluminum drive rod, 24 ins. long, 3/4 in. diam., 17 ins. in the ground, encircled with a collar of stone, with aluminum cap mkd.</p> <div style="text-align: center;"> <p>T6S R18E ACWA AP4 S29 2002</p>  </div> <p>S. 60°00' E., on line 4-5, sec. 29.</p> <p>On ridge line, separating Whitewash and Bear Springs Canyons, NNE of track road.</p>
<p>13.57</p>	<p>Point for AP 5, sec. 29.</p> <p>Set an aluminum drive rod, 24 ins. long, 3/4 in. diam., 10 ins. in the ground, to bedrock, in a supporting mound of stone, 3 1/2 ft. base, to top, with aluminum cap mkd.</p> <div style="text-align: center;"> <p>T6S R18E ACWA AP5 S29 2002</p>  </div> <p>S. 30°24' E., on line 5-6, sec. 29.</p> <p>On ridge line, separating Whitewash and Bear Springs Canyons, ENE of track road.</p>
	<p>3.99</p> <p>Point for AP 6, sec. 29.</p>

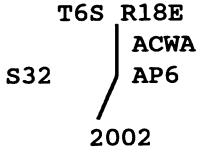
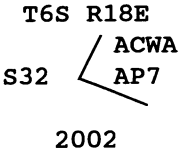
**Metes-and-Bounds Survey of the Aravaipa Canyon Wilderness Area
Bdy., T. 6 S., R. 18 E., Gila and Salt River Meridian, Arizona**

CHAINS	
17.46	<p>Set an aluminum drive rod, 24 ins. long, 3/4 in. diam., 17 ins. in the ground, encircled with a collar of stone, with aluminum cap mkd.</p> <div data-bbox="852 415 1015 562" style="text-align: center;"> <p>T6S R18E ACWA AP6 S29 2002</p>  </div> <hr/> <p>S. 61°08' E., on line 6-7, sec. 29.</p> <p>On ridge line, separating Whitewash and Bear Springs Canyons, NNE of track road.</p> <p>AP 7, sec. 29, identical with AP 1, sec. 32, on the line bet. secs. 29 and 32, hereinbefore described.</p> <p>From this cor. point the 1/4 sec. cor. of secs. 29 and 32 bears N. 89°58' W., 0.52 chs. dist., hereinbefore described.</p>
12.98	<div data-bbox="841 1003 1047 1033" style="text-align: center;"> <p>In Section 32</p> <hr/> </div> <p>Note: All angle points in sec. 32 are offset approximately 50 lks. from a track road, excluding the road from the wilderness area.</p> <p>S. 66°35' E., on line 1-2, sec. 32.</p> <p>On ridge line, separating Whitewash and Bear Springs Canyons, NNE of track road.</p> <p>Point for AP 2, sec. 32.</p> <p>Set an aluminum drive rod, 25 ins. long, 3/4 in. diam., 15 ins. in the ground, in a supporting mound of stone, 3 ft. base, to top, with aluminum cap mkd.</p> <div data-bbox="868 1537 1015 1684" style="text-align: center;"> <p>T6S R18E ACWA AP2 S32 2002</p>  </div> <hr/> <p>S. 66°07' E., on line 2-3, sec. 32.</p> <p>On ridge line, separating Whitewash and Bear Springs Canyons, NNE of track road.</p>

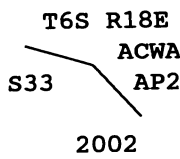
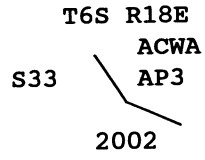

**Metes-and-Bounds Survey of the Aravaipa Canyon Wilderness Area
Bdy., T. 6 S., R. 18 E., Gila and Salt River Meridian, Arizona**

CHAINS	
15.74	<p>Point for AP 3, sec. 32.</p> <p>Set an aluminum drive rod, 30 ins. long, 3/4 in. diam., 25 ins. in the ground, with aluminum cap mkd.</p> <div style="text-align: center;">  <p>T6S R18E ACWA AP3 S32 2002</p> </div> <hr style="width: 50%; margin: 10px auto;"/> <p>S. 50°45' E., on line 3-4, sec. 32.</p> <p>On ridge line, separating Whitewash and Bear Springs Canyons, NE of track road.</p>
11.51	<p>Point for AP 4, sec. 32.</p> <p>Set an aluminum drive rod, 23 ins. long, 3/4 in. diam., 18 ins. in the ground, with aluminum cap mkd.</p> <div style="text-align: center;">  <p>T6S R18E ACWA AP4 S32 2002</p> </div> <hr style="width: 50%; margin: 10px auto;"/> <p>S. 31°26' E., on line 4-5, sec. 32.</p> <p>On ridge line, separating Whitewash and Bear Springs Canyons, ENE of track road.</p>
7.24	<p>Point for AP 5, sec. 32.</p> <p>Set an aluminum drive rod, 26 ins. long, 3/4 in. diam., 20 ins. in the ground, with aluminum cap mkd.</p> <div style="text-align: center;">  <p>T6S R18E ACWA AP5 S32 2002</p> </div> <hr style="width: 50%; margin: 10px auto;"/> <p>S. 0°18' E., on line 5-6, sec. 32.</p> <p>On ridge line, separating Whitewash and Bear Springs Canyons, E. of track road.</p>
5.29	<p>Point for AP 6, sec. 32.</p>

Metes-and-Bounds Survey of the Aravaipa Canyon Wilderness Area
Bdy., T. 6 S., R. 18 E., Gila and Salt River Meridian, Arizona

CHAINS	
	<p>Set an aluminum drive rod, 25 ins. long, 3/4 in. diam., 20 ins. in the ground, encircled with a collar of stone, with aluminum cap mkd.</p> <div style="text-align: center;">  </div> <hr style="width: 30%; margin: 10px auto;"/>
	<p>S. 14°13'W., on line 6-7, sec. 32.</p>
	<p>On ridge line, separating Whitewash and Bear Springs Canyons, ENE of track road.</p>
4.90	<p>Point for AP 7, sec. 32.</p> <p>Set an aluminum drive rod, 33 ins. long, 3/4 in. diam., 28 ins. in the ground, with aluminum cap mkd.</p> <div style="text-align: center;">  </div> <hr style="width: 30%; margin: 10px auto;"/>
	<p>S. 41°42' E., on line 7-8, sec. 32.</p>
	<p>On ridge line, separating Whitewash and Bear Springs Canyons, NNE of track road.</p>
2.52	<p>AP 8, sec. 32, identical with AP 1, sec. 33, on the line bet. secs. 32 and 33, hereinbefore described.</p> <p>From this cor. point the 1/4 sec. cor. of secs. 32 and 33 bears South 3.04 chs. dist., hereinbefore described.</p> <hr style="width: 60%; margin: 10px auto;"/>
	<p style="text-align: center;">In Section 33</p> <hr style="width: 30%; margin: 10px auto;"/>
	<p>Note: All angle points in sec. 33 are offset approximately 50 lks. from a track road, excluding the road from the wilderness area.</p>
	<p>S. 64°32' E., on line 1-2, sec. 33.</p> <p>NNE of track road.</p>
1.96	<p>Point for AP 2, sec. 33.</p>


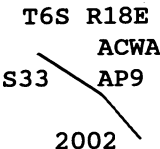
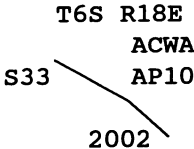
**Metes-and-Bounds Survey of the Aravaipa Canyon Wilderness Area
Bdy., T. 6 S., R. 18 E., Gila and Salt River Meridian, Arizona**

CHAINS	
	<p>Set an aluminum drive rod, 26 ins. long, 3/4 in. diam., 18 ins. in the ground, with aluminum cap mkd.</p> <div data-bbox="828 378 1006 535" style="text-align: center;"> <p>T6S R18E ACWA S33 AP2 2002</p>  </div> <hr style="width: 50%; margin: 10px auto;"/> <p>S. 34°40' E., on line 2-3, sec. 33.</p> <p>NE of track road.</p>
8.44	<p>Point for AP 3, sec. 33.</p> <p>Set an aluminum drive rod, 30 ins. long, 3/4 in. diam., 24 ins. in the ground, encircled with a collar of stone, with aluminum cap mkd.</p> <div data-bbox="812 913 1015 1071" style="text-align: center;"> <p>T6S R18E ACWA S33 AP3 2002</p>  </div> <hr style="width: 50%; margin: 10px auto;"/> <p>S. 70°31' E., on line 3-4, sec. 33.</p> <p>NNE of track road.</p>
12.74	<p>Point for AP 4, sec. 33.</p> <p>Set an aluminum drive rod, 32 ins. long, 3/4 in. diam., 24 ins. in the ground, encircled with a collar of stone, with aluminum cap mkd.</p> <div data-bbox="812 1438 1015 1596" style="text-align: center;"> <p>T6S R18E ACWA S33 AP4 2002</p>  </div> <hr style="width: 50%; margin: 10px auto;"/> <p>S. 47°54' E., on line 4-5, sec. 33.</p> <p>NE of track road.</p>
4.54	<p>Point for AP 5, sec. 33.</p>

Metes-and-Bounds Survey of the Aravaipa Canyon Wilderness Area
Bdy., T. 6 S., R. 18 E., Gila and Salt River Meridian, Arizona

CHAINS	
	<p>Set an aluminum drive rod, 26 ins. long, 3/4 in. diam., 18 ins. in the ground, encircled with a collar of stone, with aluminum cap mkd.</p> <div style="text-align: center;"> <p>T6S R18E ACWA S33 AP5 2002</p> <hr/> </div> <p>S. 30°44' E., on line 5-6, sec. 33. ENE of track road.</p>
4.10	<p>Point for AP 6, sec. 33.</p> <p>Set an aluminum drive rod, 26 ins. long, 3/4 in. diam., 17 ins. in the ground, in a supporting mound of stone, 2 ft. base, to top with aluminum cap mkd.</p> <div style="text-align: center;"> <p>T6S R18E ACWA S33 AP6 2002</p> <hr/> </div>
10.13	<p>S. 48°25' E., on line 6-7, sec. 33. NE of track road.</p> <p>Point for AP 7, sec. 33.</p> <p>Set an aluminum drive rod, 25 ins. long, 3/4 in. diam., 15 ins. in the ground, in a supporting mound of stone, 2 ½ ft. base, to top with aluminum cap mkd.</p>
4.72	<div style="text-align: center;"> <p>T6S R18E ACWA S33 AP7 2002</p> <hr/> </div> <p>S. 49°36' E., on line 7-8, sec. 33. NE of track road.</p> <p>Point for AP 8, sec. 33.</p>

**Metes-and-Bounds Survey of the Aravaipa Canyon Wilderness Area
Bdy., T. 6 S., R. 18 E., Gila and Salt River Meridian, Arizona**

CHAINS	
	<p>Set an aluminum drive rod, 27 ins. long, 3/4 in. diam., 19 ins. in the ground, in a supporting mound of stone, 2 ½ ft. base, to top with aluminum cap mkd.</p> <div style="text-align: center;"> <p>T6S R18E ACWA S33 AP8</p>  <p>2002</p> <hr/> </div> <p>S. 69°03' E., on line 8-9, sec. 33.</p> <p>NNE of track road.</p>
11.69	<p>Point for AP 9, sec. 33.</p> <p>Set an aluminum drive rod, 27 ins. long, 3/4 in. diam., 17 ins. in the ground, in a supporting mound of stone, 2 ft. base, to top with aluminum cap mkd.</p> <div style="text-align: center;"> <p>T6S R18E ACWA S33 AP9</p>  <p>2002</p> <hr/> </div> <p>S. 59°41' E., on line 9-10, sec. 33.</p> <p>NNE of track road.</p>
8.67	<p>Point for AP 10, sec. 33.</p> <p>Set an aluminum drive rod, 31 ins. long, 3/4 in. diam., 22 ins. in the ground, in a supporting mound of stone, 2 ft. base, to top with aluminum cap mkd.</p> <div style="text-align: center;"> <p>T6S R18E ACWA S33 AP10</p>  <p>2002</p> <hr/> </div> <p>S. 50°25' E., on line 10-11, sec. 33.</p> <p>NE of track road.</p>
7.30	<p>Point for AP 11, sec. 33.</p>

**Metes-and-Bounds Survey of the Aravaipa Canyon Wilderness Area
Bdy., T. 6 S., R. 18 E., Gila and Salt River Meridian, Arizona**

CHAINS	
	<p>Set an aluminum drive rod, 27 ins. long, 3/4 in. diam., 23 ins. in the ground, encircled with a collar of stone, with aluminum cap mkd.</p> <div data-bbox="841 415 1031 562" style="text-align: center;"> <p>T6S R18E ACWA S33 AP11 2002</p> </div> <hr style="width: 30%; margin: 10px auto;"/> <p>S. 34°05' E., on line 11-12, sec. 33.</p> <p>NE of track road.</p>
1.74	<p>AP 12, sec. 33, identical with AP 1, sec. 4, T. 7 S., R. 18 E., at intersection with the line bet. Tps. 6 and 7 S. on the S. bdy. of the Tp., monumented with an aluminum drive rod, 3/4 ins. diam., with aluminum cap mkd. T6S R18E S33 AP12 S4 AP1 ACWA T7S R18E 2002, as described in the field notes of the dependent resurvey of a portion of the N. bdy., T. 7 S., R. 18 E., surveyed concurrently under this same group.</p> <p>From this cor. point, the cor. of secs. 3, 4, 33 and 34 Tps. 6 and 7 S., R. 18 E., on the S. bdy. of the Tp., monumented with an iron post, 2 ins. diam., bears S. 89°59' E., 19.78 chs. dist., as described in the field notes of the dependent resurvey of a portion of the N. bdy., T. 7 S., R. 18 E., surveyed concurrently under this same group.</p> <hr style="width: 80%; margin: 10px auto;"/>
10.13	<p>From AP 13, sec. 33, identical with AP 4, sec. 4, T. 7 S., R. 18 E., on the S. bdy. of the Tp., monumented with an aluminum drive rod, 3/4 ins. diam., with aluminum cap mkd. T6S 18E ACWA AP 13 S33 AP4 S4 T7S R18E 2002, as described in the field notes of the dependent resurvey of a portion of the N. bdy., T. 7 S., R. 18 E., surveyed concurrently under this same group.</p> <p>From this cor. point, the cor. of secs. 3, 4, 33 and 34 Tps. 6 and 7 S., R. 18 E., on the S. bdy. of the Tp., monumented with an iron post, 2 ins. diam., bears S. 89°59' E., 12.56 chs. dist., as described in the field notes of the dependent resurvey of a portion of the N. bdy., T. 7 S., R. 18 E., surveyed concurrently under this same group.</p> <p>N. 33°29' E., on line 13-14, sec. 33.</p> <p>WNW of track road.</p> <p>Point for AP 14, sec. 33.</p>

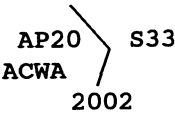
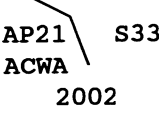
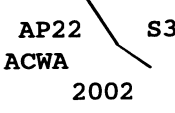
**Metes-and-Bounds Survey of the Aravaipa Canyon Wilderness Area
Bdy., T. 6 S., R. 18 E., Gila and Salt River Meridian, Arizona**

CHAINS	
	<p>Set an aluminum drive rod, 30 ins. long, 3/4 in. diam., 24 ins. in the ground, encircled with a collar of stone, with aluminum cap mkd.</p> <div style="text-align: center;"> <p>T6S R18E AP14 ACWA S33 2002</p> <hr style="width: 30%; margin: auto;"/> </div> <p>N. 63°06' E., on line 14-15, sec. 33.</p> <p>NNW of track road.</p>
3.10	<p>Point for AP 15, sec. 33.</p> <p>Set an aluminum drive rod, 29 ins. long, 3/4 in. diam., 21 ins. in the ground, in a supporting mound of stone, 3 ft. base, to top with aluminum cap mkd.</p> <div style="text-align: center;"> <p>T6S R18E ACWA AP15 S33 2002</p> <hr style="width: 30%; margin: auto;"/> </div> <p>N. 12°58' E., on line 15-16, sec. 33.</p> <p>WNW of track road.</p>
5.18	<p>Point for AP 16, sec. 33.</p> <p>Set an aluminum drive rod, 27 ins. long, 3/4 in. diam., 22 ins. in the ground, encircled with a collar of stone, with aluminum cap mkd.</p> <div style="text-align: center;"> <p>T6S R18E ACWA AP16 S33 2002</p> <hr style="width: 30%; margin: auto;"/> </div> <p>N. 24°22' E., on line 16-17, sec. 33.</p> <p>WNW of track road.</p>
6.12	<p>Point for AP 17, sec. 33.</p>

**Metes-and-Bounds Survey of the Aravaipa Canyon Wilderness Area
Bdy., T. 6 S., R. 18 E., Gila and Salt River Meridian, Arizona**

CHAINS	
	<p>Set an aluminum drive rod, 33 ins. long, 3/4 in. diam., 26 ins. in the ground, encircled with a collar of stone, with aluminum cap mkd.</p> <div data-bbox="803 415 1023 567" style="text-align: center;"> <p>T6S R18E AP17 S33 ACWA 2002</p> </div> <hr style="width: 30%; margin: 10px auto;"/> <p>N. 11°40' W., on line 17-18, sec. 33.</p> <p>WSW of track road.</p>
2.97	<p>Point for AP 18, sec. 33.</p> <p>Set an aluminum drive rod, 27 ins. long, 3/4 in. diam., 21 ins. in the ground, with aluminum cap mkd.</p> <div data-bbox="820 913 1015 1060" style="text-align: center;"> <p>T6S R18E AP18 S33 ACWA 2002</p> </div> <hr style="width: 30%; margin: 10px auto;"/> <p>N. 7°31' W., on line 18-19, sec. 33.</p> <p>Descending, W. of track road.</p>
8.38	<p>Point for AP 19, sec. 33.</p> <p>Set an aluminum drive rod, 25 ins. long, 3/4 in. diam., 20 ins. in the ground, encircled with a collar of stone, with aluminum cap mkd.</p> <div data-bbox="803 1438 998 1585" style="text-align: center;"> <p>T6S R18E AP19 S33 ACWA 2002</p> </div> <hr style="width: 30%; margin: 10px auto;"/> <p>N. 6°10' E., on line 19-20, sec. 33.</p> <p>Descending, W. of track road.</p>
7.07	<p>Point for AP 20, sec. 33.</p> <p>Set an aluminum drive rod, 31 ins. long, 3/4 in. diam., 25 ins. in the ground, with aluminum cap mkd.</p>

**Metes-and-Bounds Survey of the Aravaipa Canyon Wilderness Area
Bdy., T. 6 S., R. 18 E., Gila and Salt River Meridian, Arizona**

CHAINS	
3.65	<div data-bbox="841 289 1015 436" style="text-align: center;"> <p>T6S R18E</p>  </div> <hr data-bbox="683 464 1192 468"/> <p data-bbox="431 506 1008 533">N. 25°24' W., on line 20-21, sec. 33.</p> <p data-bbox="431 569 902 596">Descending, WSW of track road.</p> <p data-bbox="431 632 821 659">Point for AP 21, sec. 33.</p> <p data-bbox="431 688 1451 751">Set an aluminum drive rod, 30 ins. long, 3/4 in. diam., 24 ins. in the ground, with aluminum cap mkd.</p>
6.83	<div data-bbox="857 793 1015 940" style="text-align: center;"> <p>T6S R18E</p>  </div> <hr data-bbox="683 961 1192 966"/> <p data-bbox="431 1003 1008 1031">N. 57°15' W., on line 21-22, sec. 33.</p> <p data-bbox="431 1066 902 1094">Descending, SSW of track road.</p> <p data-bbox="431 1129 821 1157">Point for AP 22, sec. 33.</p> <p data-bbox="431 1186 1451 1249">Set an aluminum drive rod, 30 ins. long, 3/4 in. diam., 24 ins. in the ground, with aluminum cap mkd.</p>
6.47	<div data-bbox="841 1297 1015 1444" style="text-align: center;"> <p>T6S R18E</p>  </div> <hr data-bbox="683 1465 1192 1470"/> <p data-bbox="431 1507 1008 1535">N. 27°24' W., on line 22-23, sec. 33.</p> <p data-bbox="431 1570 902 1598">Descending, WSW of track road.</p> <p data-bbox="431 1633 821 1661">Point for AP 23, sec. 33.</p> <p data-bbox="431 1690 1451 1753">Set an aluminum drive rod, 27 ins. long, 3/4 in. diam., 24 ins. in the ground, with aluminum cap mkd.</p>



**Metes-and-Bounds Survey of the Aravaipa Canyon Wilderness Area
Bdy., T. 6 S., R. 18 E., Gila and Salt River Meridian, Arizona**

CHAINS	
4.21	<div data-bbox="841 289 1036 436" style="text-align: center;"> <p>T6S R18E</p> </div> <hr style="width: 50%; margin: 10px auto;"/> <p>N. 0°01' W., on line 23-24, sec. 33.</p> <p>Descending, W. of track road.</p> <p>Point for AP 24, sec. 33.</p> <p>Set an aluminum drive rod, 35 ins. long, 3/4 in. diam., 30 ins. in the ground, with aluminum cap mkd.</p>
6.47	<div data-bbox="841 787 1036 934" style="text-align: center;"> <p>T6S R18E</p> </div> <hr style="width: 50%; margin: 10px auto;"/> <p>N. 9°38' E., on line 24-25, sec. 33.</p> <p>W. of track road.</p> <p>Point for AP 25, sec. 33.</p> <p>Set an aluminum drive rod, 25 ins. long, 3/4 in. diam., 15 ins. in the ground, in a supporting mound of stone, 3 ft. base, to top, with aluminum cap mkd.</p>
8.72	<div data-bbox="841 1312 1036 1459" style="text-align: center;"> <p>T6S R18E</p> </div> <hr style="width: 50%; margin: 10px auto;"/> <p>N. 63°43' E., on line 25-26, sec. 33.</p> <p>Over nearly level land, NNW of track road.</p> <p>Point for AP 26, sec. 33.</p> <p>Set an aluminum drive rod, 26 ins. long, 3/4 in. diam., 17 ins. in the ground, in a supporting mound of stone, 3 ft. base, to top, with aluminum cap mkd.</p>

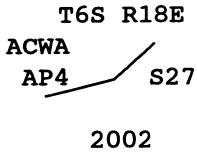
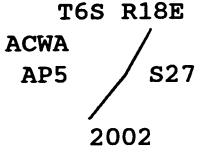
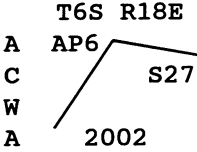
**Metes-and-Bounds Survey of the Aravaipa Canyon Wilderness Area
Bdy., T. 6 S., R. 18 E., Gila and Salt River Meridian, Arizona**

CHAINS	
4.70	<div data-bbox="841 289 1031 436" style="text-align: center;"> <p>T6S R18E ACWA AP26 S33 2002</p> </div> <hr/> <p>N. 15°23' E., on line 26-27, sec. 33.</p> <p>Over nearly level land, WNW of track road.</p> <p>Point for AP 27, sec. 33.</p> <p>Set an aluminum drive rod, 27 ins. long, 3/4 in. diam., 21 ins. in the ground, with aluminum cap mkd.</p>
5.00	<div data-bbox="824 787 1015 934" style="text-align: center;"> <p>T6S R18E ACWA AP27 S33 2002</p> </div> <hr/> <p>N. 17°36' E., on line 27-28, sec. 33.</p> <p>Over nearly level land, WNW of track road.</p> <p>AP 28, sec. 33, identical with AP 1, sec. 34, on the line bet. secs. 33 and 34, hereinbefore described.</p> <p>From this cor. point, the cor. of secs. 27, 28, 33 and 34, bears N. 0°05' W., 4.72 chs. dist., hereinbefore described.</p>
2.78	<div data-bbox="803 1346 1010 1373" style="text-align: center;"> <p>In Section 34</p> </div> <hr/> <p>N. 22°17' E., on line 1-2, sec. 34.</p> <p>Over nearly level land, WNW of track road.</p> <p>Point for AP 2, sec. 34.</p> <p>Set an aluminum drive rod, 36 ins. long, 3/4 in. diam., 30 ins. in the ground, with aluminum cap mkd.</p> <div data-bbox="841 1724 1015 1871" style="text-align: center;"> <p>T6S R18E ACWA AP2 S34 2002</p> </div>

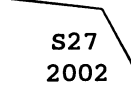
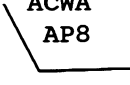
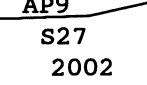
**Metes-and-Bounds Survey of the Aravaipa Canyon Wilderness Area
Bdy., T. 6 S., R. 18 E., Gila and Salt River Meridian, Arizona**

CHAINS	
2.25	<p>N. 17°07' W., on line 2-3, sec. 34.</p> <p>Over nearly level land, WSW of track road.</p> <p>Point for AP 3, sec. 34, identical with AP 1, sec. 27, on the line bet. secs. 27 and 34, hereinbefore described.</p> <p>From this cor. point, the cor. of secs. 27, 28, 33 and 34, bears S. 89°43' W., 0.40 chs. dist., hereinbefore described.</p>
1.21	<p style="text-align: center;">In Section 27</p> <hr/> <p>Note: AP 1 thru 4 and AP 10 thru 17, in sec. 27, are offset approximately 50 lks. from a track road, excluding the road from the wilderness area.</p> <p>N. 17°07' W., on line 1-2, sec. 27.</p> <p>Over nearly level land, WSW of track road.</p> <p>Point for AP 2, sec. 27.</p> <p>Set an aluminum drive rod, 72 ins. long, 3/4 in. diam., 66 ins. in the ground, with aluminum cap mkd.</p> <div style="text-align: center;"> <p>T6S R18E ACWA AP2  S27 2002</p> </div>
2.91	<p>N. 8°19' E., on line 2-3, sec. 27.</p> <p>Over nearly level land, WNW of track road.</p> <p>Point for AP 3, sec. 27.</p> <p>Set an aluminum drive rod, 36 ins. long, 3/4 in. diam., 30 ins. in the ground, with aluminum cap mkd.</p> <div style="text-align: center;"> <p>T6S R18E ACWA AP3  S27 2002</p> </div>
	<p>N. 81°01' E., on line 3-4, sec. 27.</p>

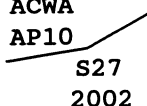
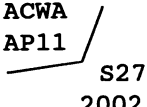

**Metes-and-Bounds Survey of the Aravaipa Canyon Wilderness Area
Bdy., T. 6 S., R. 18 E., Gila and Salt River Meridian, Arizona**

CHAINS	
5.64	<p>Over nearly level land, N. of track road.</p> <p>Point for AP 4, sec. 27.</p> <p>Set an aluminum drive rod, 36 ins. long, 3/4 in. diam., 29 ins. in the ground, with aluminum cap mkd.</p> <div style="text-align: center;">  <p>T6S R18E ACWA AP4 S27 2002</p> </div> <hr/> <p>N. 46°28' E., on line 4-5, sec. 27.</p> <p>Over nearly level land, across closed road.</p>
4.30	<p>Point for AP 5, sec. 27.</p> <p>Set an aluminum drive rod, 36 ins. long, 3/4 in. diam., 21 ins. in the ground, in a supporting mound of stone, 2 ½ ft. base, to top, with aluminum cap mkd.</p> <div style="text-align: center;">  <p>T6S R18E ACWA AP5 S27 2002</p> </div> <hr/> <p>N. 35°21' E., on line 5-6, sec. 27.</p> <p>Over rolling land, west of Woodrows stock tank.</p>
3.09	<p>Point for AP 6, sec. 27.</p> <p>Set an aluminum drive rod, 23 ins. long, 3/4 in. diam., 10 ins. in the ground, to bedrock, in a supporting mound of stone, 3 ft. base, to top, with aluminum cap mkd.</p> <div style="text-align: center;">  <p>T6S R18E A AP6 S27 C W A 2002</p> </div> <hr/> <p>S. 86°24' E., on line 6-7, sec. 27.</p> <p>Over rolling land, north of Woodrows stock tank.</p>

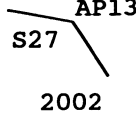
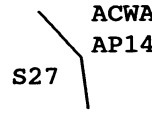
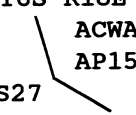
**Metes-and-Bounds Survey of the Aravaipa Canyon Wilderness Area
Bdy., T. 6 S., R. 18 E., Gila and Salt River Meridian, Arizona**

CHAINS	
19.90	<p>Point for AP 7, sec. 27.</p> <p>Set an aluminum drive rod, 28 ins. long, 3/4 in. diam., 15 ins. in the ground, to bedrock, in a supporting mound of stone, 2 ½ ft. base, to top, with aluminum cap mkd.</p> <div style="text-align: center;"> <p>T6S R18E ACWA AP7</p>  <p>S27 2002</p> </div> <p>Cor. is located on W. rim of Virgus Canyon, bears NNE and SSW.</p> <hr style="width: 20%; margin: 10px auto;"/> <p>S. 27°22' E., on line 7-8, sec. 27.</p> <p>On and along W. rim of Virgus Canyon.</p>
8.13	<p>Point for AP 8, sec. 27.</p> <p>Set an aluminum drive rod, 30 ins. long, 3/4 in. diam., 24 ins. in the ground, with aluminum cap mkd.</p> <div style="text-align: center;"> <p>T6S R18E ACWA AP8</p>  <p>S27 2002</p> </div> <hr style="width: 20%; margin: 10px auto;"/> <p>N. 89°28' E., on line 8-9, sec. 27.</p> <p>Over series of east and west bearing buttes, on westerly side of Virgus Canyon.</p>
11.51	<p>Point for AP 9, sec. 27.</p> <p>Set an aluminum drive rod, 27 ins. long, 3/4 in. diam., 17 ins. in the ground, in a supporting mound of stone, 2 ft. base, to top, with aluminum cap mkd.</p> <div style="text-align: center;"> <p>T6S R18E ACWA AP9</p>  <p>S27 2002</p> </div> <hr style="width: 20%; margin: 10px auto;"/> <p>N. 87°58' E., on line 9-10, sec. 27.</p>

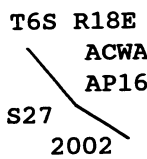

**Metes-and-Bounds Survey of the Aravaipa Canyon Wilderness Area
Bdy., T. 6 S., R. 18 E., Gila and Salt River Meridian, Arizona**

CHAINS	
10.81	<p>Descending into Virgus Canyon.</p> <p>Point for AP 10, sec. 27.</p> <p>Set an aluminum drive rod, 24 ins. long, 3/4 in. diam., 14 ins. in the ground, to bedrock in a supporting mound of stone, 2 ½ ft. base, to top, with aluminum cap mkd.</p> <div style="text-align: center;"> <p>T6S R18E ACWA AP10</p>  <p>S27 2002</p> </div> <p>Cor. is located 50 lks. northerly of track road.</p> <hr style="width: 30%; margin: auto;"/> <p>N. 73°34' E., on line 10-11, sec. 27.</p> <p>NNW of track road.</p>
3.68	<p>Point for AP 11, sec. 27.</p> <p>Set an aluminum drive rod, 24 ins. long, 3/4 in. diam., 22 ins. in the ground, with aluminum cap mkd.</p> <div style="text-align: center;"> <p>T6S R18E ACWA AP11</p>  <p>S27 2002</p> </div> <hr style="width: 30%; margin: auto;"/> <p>N. 0°52' E., on line 11-12, sec. 27.</p> <p>W. of track road.</p>
9.57	<p>Point for AP 12, sec. 27.</p> <p>Set an aluminum drive rod, 20 ins. long, 3/4 in. diam., 9 ins. in the ground, to bedrock in a supporting mound of stone, 2 ½ ft. base, to top, with aluminum cap mkd.</p> <div style="text-align: center;"> <p>T6S R18E ACWA AP12</p>  <p>S27 2002</p> </div> <p>Cor. is located on steep, rocky E. facing slope, about 1 ch. W. of wash at bottom of Virgus Canyon.</p> <hr style="width: 30%; margin: auto;"/>

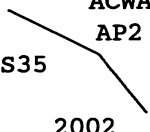
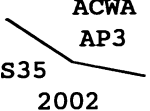
**Metes-and-Bounds Survey of the Aravaipa Canyon Wilderness Area
Bdy., T. 6 S., R. 18 E., Gila and Salt River Meridian, Arizona**

CHAINS	
7.18	<p>S. 86°04' E., on line 12-13, sec. 27.</p> <p>Across wash at bottom of Virgus Canyon, N. of track road.</p> <p>Point for AP 13, sec. 27.</p> <p>Set an aluminum drive rod, 20 ins. long, 3/4 in. diam., 16 ins. in the ground, with aluminum cap mkd.</p>
	<div style="text-align: center;"> <p>T6S R18E ACWA AP13 S27 2002</p>  </div>
3.25	<p>S. 34°02' E., on line 13-14, sec. 27.</p> <p>NE of track road.</p> <p>Point for AP 14, sec. 27.</p> <p>Set an aluminum drive rod, 24 ins. long, 3/4 in. diam., 14 ins. in the ground, to bedrock, in a supporting mound of stone, 3 ft. base, to top, with aluminum cap mkd.</p>
	<div style="text-align: center;"> <p>T6S R18E ACWA AP14 S27 2002</p>  </div>
4.89	<p>S. 9°50' E., on line 14-15, sec. 27.</p> <p>E. of track road.</p> <p>Point for AP 15, sec. 27.</p> <p>Set an aluminum drive rod, 24 ins. long, 3/4 in. diam., 14 ins. in the ground, to bedrock, in a supporting mound of stone, 3 ft. base, to top, with aluminum cap mkd.</p>
	<div style="text-align: center;"> <p>T6S R18E ACWA AP15 S27 2002</p>  </div>

Metes-and-Bounds Survey of the Aravaipa Canyon Wilderness Area
Bdy., T. 6 S., R. 18 E., Gila and Salt River Meridian, Arizona

CHAINS	
5.16	<p>S. 41°11' E., on line 15-16, sec. 27.</p> <p>NE of track road.</p> <p>Point for AP 16, sec. 27.</p> <p>Set an aluminum drive rod, 24 ins. long, 3/4 in. diam., 19 ins. in the ground, with aluminum cap mkd.</p> <div style="text-align: center;">  <p>T6S R18E ACWA AP16 S27 2002</p> </div>
1.45	<p>S. 48°03' E., on line 16-17, sec. 27.</p> <p>NE of track road.</p> <p>Point for AP 17, sec. 27, identical with AP 4, sec. 34, on the line bet. secs. 27 and 34, hereinbefore described.</p> <p>From this point, the cor. of secs. 26, 27, 34 and 35, bears S. 89°58' E., 5.30 chs. dist., hereinbefore described.</p>
<p>In Section 34</p>	
4.42	<p>S. 48°03' E., on line 4-5, sec. 34.</p> <p>NE of track road.</p> <p>Point for AP 5, sec. 34.</p> <p>Set an aluminum drive rod, 35 ins. long, 3/4 in. diam., 31 ins. in the ground, with aluminum cap mkd.</p> <div style="text-align: center;">  <p>T6S R18E ACWA AP5 S34 2002</p> </div>
2.14	<p>S. 70°41' E., on line 5-6, sec. 34.</p> <p>NNE of track road.</p> <p>Point for AP 6, sec. 34, identical with AP 1, sec. 35, on the line bet. secs. 34 and 35, hereinbefore described.</p>

**Metes-and-Bounds Survey of the Aravaipa Canyon Wilderness Area
Bdy., T. 6 S., R. 18 E., Gila and Salt River Meridian, Arizona**

CHAINS	
	<p>From this point, the cor. of secs. 26, 27, 34 and 35, bears N. 0°03' W., 3.66 chs. dist., hereinbefore described.</p>
	<p style="text-align: center;">In Section 35</p> <hr/>
	<p>Note: All AP's, in sec. 35, unless otherwise noted are offset approximately 50 lks. from a track road, excluding the road from the wilderness area.</p>
	<p>S. 70°41' E., on line 1-2, sec. 35.</p>
	<p>NNE of track road.</p>
<p>1.05</p>	<p>Point for AP 2, sec. 35</p>
	<p>Set an aluminum drive rod, 30 ins. long, 3/4 in. diam., 24 ins. in the ground, with aluminum cap mkd.</p>
	<div style="text-align: center;"> <p>T6S R18E ACWA AP2</p>  <p>S35</p> <p>2002</p> </div>
	<p>S. 41°14' E., on line 2-3, sec. 35.</p>
	<p>NE of track road.</p>
<p>5.31</p>	<p>Point for AP 3, sec. 35.</p>
	<p>Set an aluminum drive rod, 24 ins. long, 3/4 in. diam., 20 ins. in the ground, with aluminum cap mkd.</p>
	<div style="text-align: center;"> <p>T6S R18E ACWA AP3</p>  <p>S35</p> <p>2002</p> </div>
	<p>S. 80°43' E., on line 3-4, sec. 35.</p>
	<p>N. of track road.</p>
<p>5.07</p>	<p>Point for AP 4, sec. 35.</p>

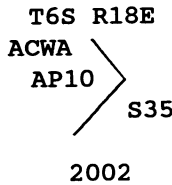
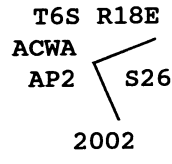
**Metes-and-Bounds Survey of the Aravaipa Canyon Wilderness Area
Bdy., T. 6 S., R. 18 E., Gila and Salt River Meridian, Arizona**

CHAINS	
	<p>Set an aluminum drive rod, 43 ins. long, 3/4 in. diam., 4 ins. in the ground, to bedrock, in a supporting mound of stone, 5 ft. base, to top, with aluminum cap mkd.</p> <div data-bbox="868 415 1015 598" style="text-align: center;"> <p>T6S R18E ACWA AP4 S35 2002</p> </div> <p>S. 9°43' E., on line 4-5, sec. 35.</p> <p>E. of track road.</p>
2.09	<p>Point for AP 5, sec. 35.</p> <p>Set an aluminum drive rod, 24 ins. long, 3/4 in. diam., 18 ins. in the ground, with aluminum cap mkd.</p> <div data-bbox="860 945 1015 1123" style="text-align: center;"> <p>T6S R18E ACWA AP5 S35 2002</p> </div> <p>S. 42°47' W., on line 5-6, sec. 35.</p> <p>SE of track road.</p>
2.92	<p>Point for AP 6, sec. 35.</p> <p>Set an aluminum drive rod, 24 ins. long, 3/4 in. diam., 14 ins. in the ground, in a supporting mound of stone, 2 1/2 ft. base, to top, with aluminum cap mkd.</p> <div data-bbox="860 1501 1063 1690" style="text-align: center;"> <p>T6S R18E ACWA AP6 S35 2002</p> </div> <p>N. 82°21' E., on line 6-7, sec. 35.</p> <p>N. of track road.</p>
7.15	<p>Point for AP 7, sec. 35.</p>


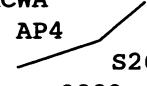
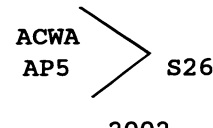
Metes-and-Bounds Survey of the Aravaipa Canyon Wilderness Area
Bdy., T. 6 S., R. 18 E., Gila and Salt River Meridian, Arizona

CHAINS	
	<p>Set an aluminum drive rod, 24 ins. long, 3/4 in. diam., 10 ins. in the ground, to bedrock, in a supporting mound of stone, 4 ½ ft. base, to top, with aluminum cap mkd.</p> <div data-bbox="857 415 1008 562" style="text-align: center;"> <p>T6S R18E ACWA AP7 S35 2002</p> </div> <hr style="width: 50%; margin: 10px auto;"/> <p>N. 2°45' W., on line 7-8, sec. 35.</p> <p>Westerly of stock pond.</p>
5.25	<p>Point for AP 8, sec. 35.</p> <p>Set an aluminum drive rod, 36 ins. long, 3/4 in. diam., 29 ins. in the ground, with aluminum cap mkd.</p> <div data-bbox="862 915 1008 1062" style="text-align: center;"> <p>T6S R18E AP8 ACWA S35 2002</p> </div> <hr style="width: 50%; margin: 10px auto;"/>
4.07	<p>N. 84°35' E., on line 8-9, sec. 35.</p> <p>Northerly of stock pond.</p> <p>Point for AP 9, sec. 35.</p> <p>Set an aluminum drive rod, 30 ins. long, 3/4 in. diam., 6 ins. in the ground, to bedrock, in a supporting mound of stone, 4 ½ ft. base, to top, with aluminum cap mkd.</p> <div data-bbox="829 1444 1008 1591" style="text-align: center;"> <p>T6S R18E ACWA AP9 S35 2002</p> </div> <hr style="width: 50%; margin: 10px auto;"/>
3.74	<p>N. 59°10' E., on line 9-10, sec. 35.</p> <p>NW of track road.</p> <p>Point for AP 10, sec. 35.</p> <p>Set an aluminum drive rod, 24 ins. long, 3/4 in. diam., 20 ins. in the ground, with aluminum cap mkd.</p>

**Metes-and-Bounds Survey of the Aravaipa Canyon Wilderness Area
Bdy., T. 6 S., R. 18 E., Gila and Salt River Meridian, Arizona**

CHAINS	
6.74	<div style="text-align: center;">  </div> <hr/> <p>N. 47°44' W., on line 10-11, sec. 35.</p> <p>Ascending, SW of track road.</p> <p>AP 11, sec. 35, identical with AP 1, sec. 26, on the line bet. secs. 26 and 35, hereinbefore described.</p> <p>From this point, the cor. of secs. 26, 27, 34 and 35, bears S. 89°57' W., 16.98 chs. dist., hereinbefore described.</p>
1.91	<div style="text-align: center;"> <p>In Section 26</p> <hr/> <p>Note: All AP's, in sec. 26, unless otherwise noted are offset approximately 50 lks. from a track road, excluding the road from the wilderness area.</p> </div> <p>N. 17°45' W., on line 1-2, sec. 26.</p> <p>Over broken land, WSW of track road.</p> <p>Point for AP 2, sec. 26.</p> <p>Set an aluminum drive rod, 24 ins. long, 3/4 in. diam., 18 ins. in the ground, with aluminum cap mkd.</p>
4.16	<div style="text-align: center;">  </div> <hr/> <p>N. 68°03' E., on line 2-3, sec. 26.</p> <p>Over broken land, NNW of track road.</p> <p>Point for AP 3, sec. 26.</p> <p>Set an aluminum drive rod, 25 ins. long, 3/4 in. diam., 11 ins. in the ground, to bedrock, in a supporting mound of stone, 3 ft. base, to top, with aluminum cap mkd.</p>

Metes-and-Bounds Survey of the Aravaipa Canyon Wilderness Area
Bdy., T. 6 S., R. 18 E., Gila and Salt River Meridian, Arizona

CHAINS	
5.19	<div style="text-align: center;"> <p>T6S R18E ACWA AP3</p>  <p>S26 2002</p> </div> <hr/> <p>N. 78°53' E., on line 3-4, sec. 26.</p> <p>Over broken land, N. of track road.</p> <p>Point for AP 4, sec. 26.</p> <p>Set an aluminum drive rod, 32 ins. long, 3/4 in. diam., 27 ins. in the ground, with aluminum cap mkd.</p>
3.54	<div style="text-align: center;"> <p>T6S R18E ACWA AP4</p>  <p>S26 2002</p> </div> <hr/> <p>N. 56°15' E., on line 4-5, sec. 26.</p> <p>Over broken land, NW of track road.</p> <p>Point for AP 5, sec. 26.</p> <p>Set an aluminum drive rod, 24 ins. long, 3/4 in. diam., 12 ins. in the ground, to bedrock, in a supporting mound of stone, 3 ft. base, to top, with aluminum cap mkd.</p>
6.79	<div style="text-align: center;"> <p>T6S R18E</p>  <p>ACWA AP5 S26 2002</p> </div> <hr/> <p>N. 53°30' W., on line 5-6, sec. 26.</p> <p>Descending, SW of track road.</p> <p>Point for AP 6, sec. 26.</p> <p>Set an aluminum drive rod, 24 ins. long, 3/4 in. diam., 16 ins. in the ground, to bedrock, in a collar of stone, with aluminum cap mkd.</p>

Metes-and-Bounds Survey of the Aravaipa Canyon Wilderness Area
Bdy., T. 6 S., R. 18 E., Gila and Salt River Meridian, Arizona

CHAINS	
	<div style="text-align: center;"> <p>T6S R18E ACWA AP6 \ S26 2002</p> <hr/> </div> <p>N. 36°39' W., on line 6-7, sec. 26. Descending, SW of track road.</p>
12.12	<p>Point for AP 7, sec. 26.</p> <p>Set an aluminum drive rod, 24 ins. long, 3/4 in. diam., 19 ins. in the ground, with aluminum cap mkd.</p> <div style="text-align: center;"> <p>T6S R18E ACWA AP7 < S26 2002</p> <hr/> </div> <p>N. 30°41' E., on line 7-8, sec. 26. Descending, WNW of track road.</p>
8.63	<p>Point for AP 8, sec. 26.</p> <p>Set an aluminum drive rod, 24 ins. long, 3/4 in. diam., 19 ins. in the ground, with aluminum cap mkd.</p> <div style="text-align: center;"> <p>T6S R18E ACWA AP8 > S26 2002</p> <hr/> </div> <p>N. 3°41' W., on line 8-9, sec. 26. Descending, W. of track road.</p>
4.75	<p>Point for AP 9, sec. 26.</p> <p>Set an aluminum drive rod, 43 ins. long, 3/4 in. diam., 35 ins. in the ground, with aluminum cap mkd.</p>



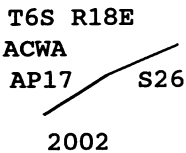
**Metes-and-Bounds Survey of the Aravaipa Canyon Wilderness Area
Bdy., T. 6 S., R. 18 E., Gila and Salt River Meridian, Arizona**

CHAINS	
8.12	<div data-bbox="841 289 1024 443" data-label="Diagram"> <p>T6S R18E AP9 S26 ACWA 2002</p> </div> <hr/> <p>N. 74°28' W., on line 9-10, sec. 26.</p> <p>SSW of track road.</p> <p>Point for AP 10, sec. 26.</p> <p>Set an aluminum drive rod, 30 ins. long, 3/4 in. diam., 27 ins. in the ground, with aluminum cap mkd.</p>
9.12	<div data-bbox="824 793 1024 947" data-label="Diagram"> <p>T6S R18E ACWA S26 AP10 2002</p> </div> <hr/> <p>N. 46°49' W., on line 10-11, sec. 26.</p> <p>Descending, SW of track road.</p> <p>Point for AP 11, sec. 26.</p> <p>Set an aluminum drive rod, 43 ins. long, 3/4 in. diam., 30 ins. in the ground, to bedrock, in a supporting mound of stone, 3 ft. base, to top, with aluminum cap mkd.</p>
5.63	<div data-bbox="829 1318 1024 1472" data-label="Diagram"> <p>T6S R18E AP11 S26 ACWA 2002</p> </div> <hr/> <p>N. 15°47' W., on line 11-12, sec. 26.</p> <p>Descending, WSW of track road.</p> <p>Point for AP 12, sec. 26.</p> <p>Set an aluminum drive rod, 30 ins. long, 3/4 in. diam., 21 ins. in the ground, in a supporting mound of stone, 3 ft. base, to top, with aluminum cap mkd.</p>

Metes-and-Bounds Survey of the Aravaipa Canyon Wilderness Area
Bdy., T. 6 S., R. 18 E., Gila and Salt River Meridian, Arizona

CHAINS	
7.18	<div data-bbox="824 279 1024 430" data-label="Diagram"> <p>A diagram showing a point labeled 'AP12' located in section 'S26' of township 'T6S' and range 'R18E'. The point is marked with 'ACWA' and '2002'. A horizontal line is drawn below the diagram.</p> </div> <p data-bbox="435 499 997 527">N. 0°14' W., on line 12-13, sec. 26.</p> <p data-bbox="435 562 889 590">Descending, W. of track road.</p> <p data-bbox="435 625 824 653">Point for AP 13, sec. 26.</p> <p data-bbox="435 688 1455 747">Set an aluminum drive rod, 43 ins. long, 3/4 in. diam., 39 ins. in the ground, with aluminum cap mkd.</p>
6.39	<div data-bbox="824 783 1024 934" data-label="Diagram"> <p>A diagram showing a point labeled 'AP13' located in section 'S26' of township 'T6S' and range 'R18E'. The point is marked with 'ACWA' and '2002'. A horizontal line is drawn below the diagram.</p> </div> <p data-bbox="435 1003 1013 1031">N. 42°17' E., on line 13-14, sec. 26.</p> <p data-bbox="435 1066 699 1094">NW of track road.</p> <p data-bbox="435 1129 824 1157">Point for AP 14, sec. 26.</p> <p data-bbox="435 1192 1455 1251">Set an aluminum drive rod, 24 ins. long, 3/4 in. diam., 21 ins. in the ground, with aluminum cap mkd.</p>
5.39	<div data-bbox="841 1287 1040 1438" data-label="Diagram"> <p>A diagram showing a point labeled 'AP14' located in section 'S26' of township 'T6S' and range 'R18E'. The point is marked with 'ACWA' and '2002'. A horizontal line is drawn below the diagram.</p> </div> <p data-bbox="435 1507 1013 1535">N. 22°08' E., on line 14-15, sec. 26.</p> <p data-bbox="435 1570 906 1598">Descending, WNW of track road.</p> <p data-bbox="435 1633 824 1661">Point for AP 15, sec. 26.</p> <p data-bbox="435 1696 1455 1755">Set an aluminum drive rod, 35 ins. long, 3/4 in. diam., 31 ins. in the ground, with aluminum cap mkd.</p>

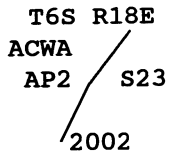
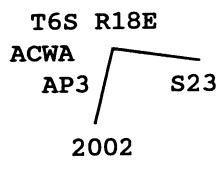
Metes-and-Bounds Survey of the Aravaipa Canyon Wilderness Area
Bdy., T. 6 S., R. 18 E., Gila and Salt River Meridian, Arizona

CHAINS	
<p>11.06</p>	<div data-bbox="841 285 1040 436" style="text-align: center;"> <p>T6S R18E ACWA AP15 S26 2002</p>  </div> <hr data-bbox="683 464 1192 468"/> <p>N. 55°42' E., on line 15-16, sec. 26.</p> <p>Descending, NNW of track road.</p> <p>Point for AP 16, sec. 26.</p> <p>Set an aluminum drive rod, 35 ins. long, 3/4 in. diam., 31 ins. in the ground, with aluminum cap mkd.</p>
<p>5.26</p>	<div data-bbox="841 783 1029 934" style="text-align: center;"> <p>T6S R18E ACWA AP16 S26 2002</p>  </div> <hr data-bbox="683 961 1192 966"/> <p>N. 64°12' E., on line 16-17, sec. 26.</p> <p>Descending, NNW of track road.</p> <p>Point for AP 17, sec. 26.</p> <p>Set an aluminum drive rod, 30 ins. long, 3/4 in. diam., 24 ins. in the ground, with aluminum cap mkd.</p>
<p>5.94</p>	<div data-bbox="873 1281 1057 1432" style="text-align: center;"> <p>T6S R18E ACWA AP17 S26 2002</p>  </div> <hr data-bbox="683 1459 1192 1463"/> <p>N. 72°41' E., on line 17-18, sec. 26.</p> <p>Over nearly level land, NNW of track road.</p> <p>Point for AP 18, sec. 26.</p> <p>Set an aluminum drive rod, 30 ins. long, 3/4 in. diam., 24 ins. in the ground, with aluminum cap mkd.</p>

**Metes-and-Bounds Survey of the Aravaipa Canyon Wilderness Area
Bdy., T. 6 S., R. 18 E., Gila and Salt River Meridian, Arizona**

CHAINS	
4.18	<div data-bbox="852 289 1055 441" data-label="Diagram"> </div> <p data-bbox="430 504 1006 535">N. 10°06' W., on line 18-19, sec. 26.</p> <p data-bbox="430 567 730 598">West of stock pond.</p> <p data-bbox="430 630 812 661">Point for AP 19, sec. 26.</p> <p data-bbox="430 693 1453 756">Set an aluminum drive rod, 35 ins. long, 3/4 in. diam., 31 ins. in the ground, with aluminum cap mkd.</p>
5.16	<div data-bbox="868 787 1031 976" data-label="Diagram"> </div> <p data-bbox="430 1039 1006 1071">S. 69°50' E., on line 19-20, sec. 26.</p> <p data-bbox="430 1102 730 1134">North of stock pond.</p> <p data-bbox="430 1165 812 1197">Point for AP 20, sec. 26.</p> <p data-bbox="430 1228 1453 1291">Set an aluminum drive rod, 43 ins. long, 3/4 in. diam., 39 ins. in the ground, with aluminum cap mkd.</p>
4.67	<div data-bbox="852 1312 1031 1501" data-label="Diagram"> </div> <p data-bbox="430 1564 1006 1596">N. 14°52' E., on line 20-21, sec. 26.</p> <p data-bbox="430 1627 698 1659">WNW of track road.</p> <p data-bbox="430 1690 1453 1753">Point for AP 21, sec. 26, identical with AP 1, sec. 23, on the line bet. secs. 23 and 26, hereinbefore described.</p> <p data-bbox="430 1785 1453 1848">From this point, the 1/4 sec. cor. of secs. 23 and 26 bears N. 89°54' E., 5.04 chs. dist., hereinbefore described.</p>

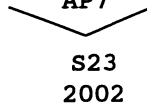
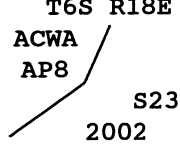
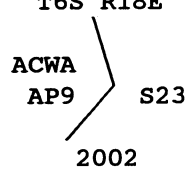
Metes-and-Bounds Survey of the Aravaipa Canyon Wilderness Area
Bdy., T. 6 S., R. 18 E., Gila and Salt River Meridian, Arizona

CHAINS	In Section 23
1.92	<p>Note: All AP's, in sec. 23, unless otherwise noted are offset approximately 50 lks. from a track road, excluding the road from the wilderness area.</p> <p>N. 14°52' E., on line 1-2, sec. 23.</p> <p>Ascending, WNW of track road.</p> <p>Point for AP 2, sec. 23.</p> <p>Set an aluminum drive rod, 43 ins. long, 3/4 in. diam., 37 ins. in the ground, with aluminum cap mkd.</p> <div style="text-align: center;">  <p>T6S R18E ACWA AP2 S23 2002</p> </div>
8.44	<p>N. 16°24' E., on line 2-3, sec. 23.</p> <p>Ascending, WNW of track road.</p> <p>Point for AP 3, sec. 23.</p> <p>Set an aluminum drive rod, 24 ins. long, 3/4 in. diam., 18 ins. in the ground, with aluminum cap mkd.</p> <div style="text-align: center;">  <p>T6S R18E ACWA AP3 S23 2002</p> </div>
7.32	<p>S. 87°33' E., on line 3-4, sec. 23.</p> <p>Descending N. of track road.</p> <p>Point for AP 4, sec. 23.</p> <p>Set an aluminum drive rod, 24 ins. long, 3/4 in. diam., 14 ins. in the ground, with aluminum cap mkd.</p>

**Metes-and-Bounds Survey of the Aravaipa Canyon Wilderness Area
Bdy., T. 6 S., R. 18 E., Gila and Salt River Meridian, Arizona**

CHAINS	
4.27	<div data-bbox="850 296 1040 386" style="text-align: center;"> T6S R18E ACWA AP4 / S23 </div> <div data-bbox="911 415 976 443" style="text-align: center;"> 2002 </div> <hr style="width: 50%; margin: 10px auto;"/> <p data-bbox="428 512 976 539">N. 27°02' E., on line 4-5, sec. 23.</p> <p data-bbox="428 575 899 602">Descending, WNW of track road.</p> <p data-bbox="428 638 802 665">Point for AP 5, sec. 23.</p> <p data-bbox="428 695 1451 758">Set an aluminum drive rod, 24 ins. long, 3/4 in. diam., 21 ins. in the ground, with aluminum cap mkd.</p>
1.64	<div data-bbox="850 793 1040 884" style="text-align: center;"> T6S R18E ACWA AP5 / S23 </div> <div data-bbox="911 913 976 940" style="text-align: center;"> 2002 </div> <hr style="width: 50%; margin: 10px auto;"/> <p data-bbox="428 1010 976 1037">N. 89°47' E., on line 5-6, sec. 23.</p> <p data-bbox="428 1073 883 1100">Descending, N. of track road.</p> <p data-bbox="428 1136 802 1163">Point for AP 6, sec. 23.</p> <p data-bbox="428 1192 1451 1255">Set an aluminum drive rod, 24 ins. long, 3/4 in. diam., 18 ins. in the ground, with aluminum cap mkd.</p>
5.12	<div data-bbox="867 1291 1003 1381" style="text-align: center;"> T6S R18E ACWA AP6 </div> <div data-bbox="867 1411 980 1438" style="text-align: center;"> S23 </div> <div data-bbox="915 1444 980 1472" style="text-align: center;"> 2002 </div> <hr style="width: 50%; margin: 10px auto;"/> <p data-bbox="428 1541 976 1568">S. 44°10' E., on line 6-7, sec. 23.</p> <p data-bbox="428 1604 883 1631">Descending, NE of track road.</p> <p data-bbox="428 1667 802 1694">Point for AP 7, sec. 23.</p> <p data-bbox="428 1724 1451 1787">Set an aluminum drive rod, 43 ins. long, 3/4 in. diam., 37 ins. in the ground, with aluminum cap mkd.</p>

Metes-and-Bounds Survey of the Aravaipa Canyon Wilderness Area
 Bdy., T. 6 S., R. 18 E., Gila and Salt River Meridian, Arizona

CHAINS	
	<div style="text-align: center;"> <p>T6S R18E ACWA AP7</p>  <p>S23 2002</p> </div> <hr/> <p>N. 54°13' E., on line 7-8, sec. 23.</p> <p>Descending, NW of track road.</p>
<p>6.81</p>	<p>Point for AP 8, sec. 23.</p> <p>Set an aluminum drive rod, 24 ins. long, 3/4 in. diam., 18 ins. in the ground, with aluminum cap mkd.</p> <div style="text-align: center;"> <p>T6S R18E ACWA AP8</p>  <p>S23 2002</p> </div> <hr/> <p>N. 29°43' E., on line 8-9, sec. 23.</p> <p>Descending, WNW of track road.</p>
<p>6.89</p>	<p>Point for AP 9, sec. 23.</p> <p>Set an aluminum drive rod, 24 ins. long, 3/4 in. diam., 20 ins. in the ground, with aluminum cap mkd.</p> <div style="text-align: center;"> <p>T6S R18E ACWA AP9</p>  <p>S23 2002</p> </div> <hr/> <p>N. 9°29' W., on line 9-10, sec. 23.</p> <p>Descending, W. of track road.</p>
<p>4.70</p>	<p>Point for AP 10, sec. 23.</p> <p>Set an aluminum drive rod, 24 ins. long, 3/4 in. diam., 19 ins. in the ground, with aluminum cap mkd.</p>

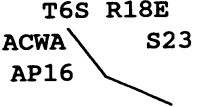
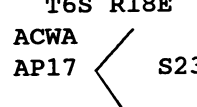
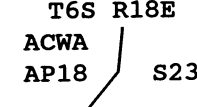
**Metes-and-Bounds Survey of the Aravaipa Canyon Wilderness Area
Bdy., T. 6 S., R. 18 E., Gila and Salt River Meridian, Arizona**

CHAINS	
4.83	<div data-bbox="841 289 1023 472" data-label="Diagram"> <p>T6S R18E S23 AP10 ACWA 2002</p> </div> <hr/> <p>N. 44°37' W., on line 10-11, sec. 23.</p> <p>Descending, SW of track road.</p> <p>Point for AP 11, sec. 23.</p> <p>Set an aluminum drive rod, 30 ins. long, 3/4 in. diam., 23 ins. in the ground, with aluminum cap mkd.</p>
7.40	<div data-bbox="841 823 1023 1005" data-label="Diagram"> <p>T6S R18E S23 ACWA AP11 2002</p> </div> <hr/> <p>N. 25°56' W., on line 11-12, sec. 23.</p> <p>Over rolling land, WSW of track road.</p> <p>Point for AP 12, sec. 23.</p> <p>Set an aluminum drive rod, 24 ins. long, 3/4 in. diam., 21 ins. in the ground, with aluminum cap mkd.</p>
5.92	<div data-bbox="857 1348 1023 1501" data-label="Diagram"> <p>T6S R18E S23 ACWA AP12 2002</p> </div> <hr/> <p>N. 80°00' W., on line 12-13, sec. 23.</p> <p>Over rolling land, S. of track road.</p> <p>Point for AP 13, sec. 23.</p> <p>Set an aluminum drive rod, 24 ins. long, 3/4 in. diam., 12 ins. in the ground, in a supporting mound of stone, 3 ft. base, to top, with aluminum cap mkd.</p>

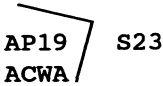
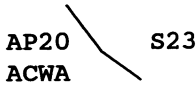
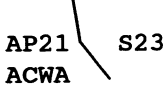
Metes-and-Bounds Survey of the Aravaipa Canyon Wilderness Area
Bdy., T. 6 S., R. 18 E., Gila and Salt River Meridian, Arizona

CHAINS	
	<p style="text-align: center;">T6S R18E S23</p> <hr style="width: 20%; margin: auto;"/> <p style="text-align: center;">AP13 ACWA 2002</p> <hr style="width: 50%; margin: auto;"/> <p>N. 80°53' W., on line 13-14, sec. 23. Over rolling land, descending, S. of track road.</p>
6.94	<p>Point for AP 14, sec. 23.</p> <p>Set an aluminum drive rod, 24 ins. long, 3/4 in. diam., 22 ins. in the ground, with aluminum cap mkd.</p> <p style="text-align: center;">T6S R18E S23</p> <hr style="width: 20%; margin: auto;"/> <p style="text-align: center;">AP14 ACWA 2002</p> <hr style="width: 50%; margin: auto;"/> <p>S. 76°30' W., on line 14-15, sec. 23. Across N. draining draw, SSW of track road</p>
7.19	<p>Point for AP 15, sec. 23.</p> <p>Set an aluminum drive rod, 24 ins. long, 3/4 in. diam., 13 ins. in the ground, in a supporting mound of stone, 3 ft. base, to top, with aluminum cap mkd.</p> <p style="text-align: center;">T6S R18E S23</p> <hr style="width: 20%; margin: auto;"/> <p style="text-align: center;">AP15 ACWA 2002</p> <hr style="width: 50%; margin: auto;"/> <p>N. 59°03' W., on line 15-16, sec. 23. Ascending, SSW of track road</p>
3.06	<p>Point for AP 16, sec. 23.</p> <p>Set an aluminum drive rod, 24 ins. long, 3/4 in. diam., 18 ins. in the ground, with aluminum cap mkd.</p>

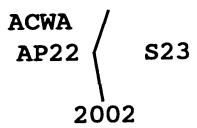
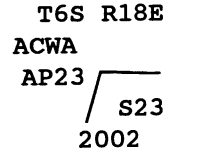
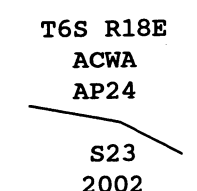
**Metes-and-Bounds Survey of the Aravaipa Canyon Wilderness Area
Bdy., T. 6 S., R. 18 E., Gila and Salt River Meridian, Arizona**

CHAINS	
	<div style="text-align: center;"> <p>T6S R18E ACWA S23 AP16</p>  <p>2002</p> <hr/> </div> <p>N. 27°49' W., on line 16-17, sec. 23.</p> <p>Ascending, WSW of track road</p>
6.60	<p>Point for AP 17, sec. 23.</p> <p>Set an aluminum drive rod, 30 ins. long, 3/4 in. diam., 24 ins. in the ground, with aluminum cap mkd.</p> <div style="text-align: center;"> <p>T6S R18E ACWA S23 AP17</p>  <p>2002</p> <hr/> </div> <p>N. 34°22' E., on line 17-18, sec. 23.</p> <p>Descending NW of track road</p>
5.17	<p>Point for AP 18, sec. 23.</p> <p>Set an aluminum drive rod, 24 ins. long, 3/4 in. diam., 13 ins. in the ground, to bedrock, in a supporting mound of stone, 3 ft. base, to top, with aluminum cap mkd.</p> <div style="text-align: center;"> <p>T6S R18E ACWA S23 AP18</p>  <p>2002</p> <hr/> </div> <p>N. 17°06' E., on line 18-19, sec. 23.</p> <p>Descending WNW of track road</p>
6.04	<p>Point for AP 19, sec. 23.</p> <p>Set an aluminum drive rod, 24 ins. long, 3/4 in. diam., 21 ins. in the ground, with aluminum cap mkd.</p>

**Metes-and-Bounds Survey of the Aravaipa Canyon Wilderness Area
Bdy., T. 6 S., R. 18 E., Gila and Salt River Meridian, Arizona**

CHAINS	
4.69	<div data-bbox="857 289 1019 436" style="text-align: center;"> <p>T6S R18E</p>  <p>AP19 S23 ACWA 2002</p> </div> <hr data-bbox="683 464 1190 468"/> <p data-bbox="430 506 1008 531">N. 65°05' W., on line 19-20, sec. 23.</p> <p data-bbox="430 569 1089 594">Over nearly level land, SSW of track road.</p> <p data-bbox="430 632 821 657">Point for AP 20, sec. 23.</p> <p data-bbox="430 695 1455 751">Set an aluminum drive rod, 30 ins. long, 3/4 in. diam., 24 ins. in the ground, with aluminum cap mkd.</p>
5.20	<div data-bbox="833 789 1027 936" style="text-align: center;"> <p>T6S R18E</p>  <p>AP20 S23 ACWA 2002</p> </div> <hr data-bbox="683 961 1190 966"/> <p data-bbox="430 1003 1008 1029">N. 46°38' W., on line 20-21, sec. 23.</p> <p data-bbox="430 1066 1073 1092">Over nearly level land, SW of track road.</p> <p data-bbox="430 1129 821 1155">Point for AP 21, sec. 23.</p> <p data-bbox="430 1192 1455 1249">Set an aluminum drive rod, 30 ins. long, 3/4 in. diam., 25 ins. in the ground, with aluminum cap mkd.</p>
2.54	<div data-bbox="857 1287 1019 1434" style="text-align: center;"> <p>T6S R18E</p>  <p>AP21 S23 ACWA 2002</p> </div> <hr data-bbox="683 1465 1190 1470"/> <p data-bbox="430 1507 992 1533">N. 5°37' W., on line 21-22, sec. 23.</p> <p data-bbox="430 1570 1073 1596">Over nearly level land, W. of track road.</p> <p data-bbox="430 1633 821 1659">Point for AP 22, sec. 23.</p> <p data-bbox="430 1696 1455 1753">Set an aluminum drive rod, 24 ins. long, 3/4 in. diam., 20 ins. in the ground, with aluminum cap mkd.</p>

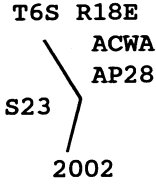
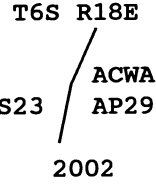
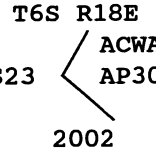
Metes-and-Bounds Survey of the Aravaipa Canyon Wilderness Area
Bdy., T. 6 S., R. 18 E., Gila and Salt River Meridian, Arizona

CHAINS	
	<div style="text-align: center;"> <p>T6S R18E ACWA AP22  S23 2002</p> </div> <p>From this cor. point, the SW cor. of woven wire corral bears S. 78°08' E., 2.92 chs. dist., the long side bears N. 42°57' E., the short side bears N. 50°16' W.</p> <hr style="width: 30%; margin: 10px auto;"/> <p>N. 18°14' E., on line 22-23, sec. 23.</p> <p>Over nearly level land.</p>
0.71	<p>Track road, 10 lks. wide, in curve tangents bear S. 18° E. and N. 75° W.</p>
1.48	<p>Point for AP 23, sec. 23.</p> <p>Set an aluminum drive rod, 36 ins. long, 3/4 in. diam., 25 ins. in the ground, with aluminum cap mkd.</p> <div style="text-align: center;"> <p>T6S R18E ACWA AP23  S23 2002</p> </div> <p>From this cor. point, the NW cor. of wire corral at intersection with sanstone butte, bears S. 22°09' E., 0.88 chs. dist., the long side bears S. 42°57' W.</p> <hr style="width: 30%; margin: 10px auto;"/> <p>S. 86°25' E., on line 23-24, sec. 23.</p> <p>North of wire corral.</p>
3.01	<p>Point for AP 24, sec. 23.</p> <p>Set an aluminum drive rod, 24 ins. long, 3/4 in. diam., 19 ins. in the ground, with aluminum cap mkd.</p> <div style="text-align: center;"> <p>T6S R18E ACWA AP24  S23 2002</p> </div> <hr style="width: 30%; margin: 10px auto;"/> <p>S. 81°37' E., on line 24-25, sec. 23.</p>

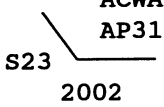

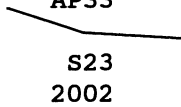
**Metes-and-Bounds Survey of the Aravaipa Canyon Wilderness Area
Bdy., T. 6 S., R. 18 E., Gila and Salt River Meridian, Arizona**

CHAINS	
2.36	<p>Over sanstone butte, northerly of wire corral.</p> <p>Point for AP 25, sec. 23.</p> <p>Set an aluminum drive rod, 24 ins. long, 3/4 in. diam., 12 ins. in the ground, to bedrock, in a supporting mound of stone, 3 ft. base, to top, with aluminum cap mkd.</p> <div data-bbox="873 537 1032 716" style="text-align: center;"> <p>T6S R18E ACWA AP25 S23 2002</p> <hr style="width: 30%; margin: auto;"/> </div> <p>S. 3°16' W., on line 25-26, sec. 23.</p> <p>East of wire corral.</p>
5.95	<p>Point for AP 26, sec. 23.</p> <p>Set an aluminum drive rod, 24 ins. long, 3/4 in. diam., 22 ins. in the ground, with aluminum cap mkd.</p> <div data-bbox="873 1068 1003 1218" style="text-align: center;"> <p>T6S R18E ACWA AP26 S23 2002</p> <hr style="width: 30%; margin: auto;"/> </div> <p>S. 78°26' E., on line 26-27, sec. 23.</p> <p>NNE of track road.</p>
3.54	<p>Point for AP 27, sec. 23.</p> <p>Set an aluminum drive rod, 30 ins. long, 3/4 in. diam., 26 ins. in the ground, with aluminum cap mkd.</p> <div data-bbox="873 1568 1019 1747" style="text-align: center;"> <p>T6S R18E ACWA AP27 S23 2002</p> <hr style="width: 30%; margin: auto;"/> </div> <p>S. 20°30' E., on line 27-28, sec. 23.</p> <p>ENE of track road.</p>

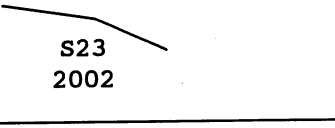
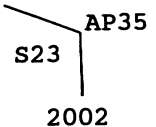
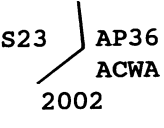
**Metes-and-Bounds Survey of the Aravaipa Canyon Wilderness Area
Bdy., T. 6 S., R. 18 E., Gila and Salt River Meridian, Arizona**

CHAINS	
2.62	<p>Point for AP 28, sec. 23.</p> <p>Set an aluminum drive rod, 24 ins. long, 3/4 in. diam., 18 ins. in the ground, with aluminum cap mkd.</p> <div style="text-align: center;">  </div> <p>S. 20°22' W., on line 28-29, sec. 23.</p> <p>ESE of track road, ascending.</p>
7.56	<p>Point for AP 29, sec. 23.</p> <p>Set an aluminum drive rod, 24 ins. long, 3/4 in. diam., 18 ins. in the ground, with aluminum cap mkd.</p> <div style="text-align: center;">  </div> <p>S. 16°52' W., on line 29-30, sec. 23.</p> <p>ESE of track road.</p>
4.97	<p>Point for AP 30, sec. 23.</p> <p>Set an aluminum drive rod, 24 ins. long, 3/4 in. diam., 18 ins. in the ground, with aluminum cap mkd.</p> <div style="text-align: center;">  </div> <p>S. 36°36' E., on line 30-31, sec. 23.</p> <p>NE of track road.</p>
3.08	<p>Point for AP 31, sec. 23.</p>

Metes-and-Bounds Survey of the Aravaipa Canyon Wilderness Area
Bdy., T. 6 S., R. 18 E., Gila and Salt River Meridian, Arizona

CHAINS	
	<p>Set an aluminum drive rod, 24 ins. long, 3/4 in. diam., 12 ins. in the ground, to bedrock, in a supporting mound of stone, 3 ft. base, to top, with aluminum cap mkd.</p> <div style="text-align: center;"> <p>T6S R18E ACWA AP31</p>  <p>S23 2002</p> </div> <hr/> <p>N. 88°58' E., on line 31-32, sec. 23.</p> <p>N. of track road, across N. draining draw.</p>
11.70	<p>Point for AP 32, sec. 23.</p> <p>Set an aluminum drive rod, 43 ins. long, 3/4 in. diam., 33 ins. in the ground, with aluminum cap mkd.</p> <div style="text-align: center;"> <p>T6S R18E ACWA AP32</p>  <p>S23 2002</p> </div> <hr/> <p>S. 74°55' E., on line 32-33, sec. 23.</p> <p>Ascending, NNE of track road.</p>
4.30	<p>Point for AP 33, sec. 23.</p> <p>Set an aluminum drive rod, 24 ins. long, 3/4 in. diam., 12 ins. in the ground, to bedrock, in a supporting mound of stone, 3 ft. base, to top, with aluminum cap mkd.</p> <div style="text-align: center;"> <p>T6S R18E ACWA AP33</p>  <p>S23 2002</p> </div> <hr/> <p>S. 80°54' E., on line 33-34, sec. 23.</p> <p>Descending, N. of track road.</p>
6.04	<p>Point for AP 34, sec. 23.</p>

**Metes-and-Bounds Survey of the Aravaipa Canyon Wilderness Area
Bdy., T. 6 S., R. 18 E., Gila and Salt River Meridian, Arizona**

CHAINS	
	<p>Set an aluminum drive rod, 36 ins. long, 3/4 in. diam., 30 ins. in the ground, with aluminum cap mkd.</p> <div style="text-align: center;"> <p>T6S R18E ACWA AP34</p>  <p>S23 2002</p> </div> <hr/> <p>S. 60°04' E., on line 34-35, sec. 23.</p>
7.27	<p>Point for AP 35, sec. 23.</p> <p>Set an aluminum drive rod, 30 ins. long, 3/4 in. diam., 26 ins. in the ground, with aluminum cap mkd.</p> <div style="text-align: center;"> <p>T6S R18E ACWA AP35</p>  <p>S23 2002</p> </div> <p>Cor. is located on northeasterly end of earthen berm, 10 ft. high, 4 ft. wide at top, bears ENE and WSW.</p> <hr/>
13.01	<p>S. 8°38' E., on line 35-36, sec. 23.</p> <p>Easterly of stock pond.</p> <p>Point for AP 36, sec. 23.</p> <p>Set an aluminum drive rod, 24 ins. long, 3/4 in. diam., 18 ins. in the ground, with aluminum cap mkd.</p> <div style="text-align: center;"> <p>T6S R18E</p>  <p>S23 AP36 ACWA 2002</p> </div> <hr/>
3.82	<p>S. 30°00' W., on line 36-37, sec. 23.</p> <p>ESE of track road.</p> <p>Point for AP 37, sec. 23.</p>

**Metes-and-Bounds Survey of the Aravaipa Canyon Wilderness Area
Bdy., T. 6 S., R. 18 E., Gila and Salt River Meridian, Arizona**

CHAINS	
	<p>Set an aluminum drive rod, 18 ins. long, 3/4 in. diam., 14 ins. in the ground, with aluminum cap mkd.</p> <div style="text-align: center;"> <p>T6S R18E</p> <p>S23 / AP37</p> <p>ACWA</p> <p>2003</p> <hr style="width: 50%; margin: 10px auto;"/> </div> <p>S. 29°43' W., on line 37-38, sec. 23.</p> <p>ESE of track road.</p>
6.70	<p>Point for AP 38, sec. 23.</p> <p>Set an aluminum drive rod, 22 ins. long, 3/4 in. diam., 16 ins. in the ground, with aluminum cap mkd.</p> <div style="text-align: center;"> <p>T6S R18E</p> <p>S23 / AP38</p> <p>ACWA</p> <p>2003</p> <hr style="width: 50%; margin: 10px auto;"/> </div> <p>S. 63°06' W., on line 38-39, sec. 23.</p> <p>SSE of track road.</p>
4.49	<p>Point for AP 39, sec. 23.</p> <p>Set an aluminum drive rod, 32 ins. long, 3/4 in. diam., 26 ins. in the ground, with aluminum cap mkd.</p> <div style="text-align: center;"> <p>T6S R18E</p> <p>S23 /</p> <p>AP39</p> <p>ACWA</p> <p>2003</p> <hr style="width: 50%; margin: 10px auto;"/> </div> <p>N. 82°13' W., on line 39-40, sec. 23.</p> <p>S. of track road.</p>
2.33	<p>Point for AP 40, sec. 23.</p> <p>Set an aluminum drive rod, 30 ins. long, 3/4 in. diam., 20 ins. in the ground, with aluminum cap mkd.</p>

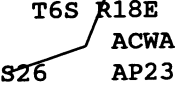
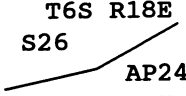
Metes-and-Bounds Survey of the Aravaipa Canyon Wilderness Area
Bdy., T. 6 S., R. 18 E., Gila and Salt River Meridian, Arizona

CHAINS	
4.72	<div data-bbox="824 283 1006 430" style="text-align: center;"> <p>T6S R18E S23 AP40 ACWA 2003</p> </div> <hr style="width: 50%; margin: 10px auto;"/> <p data-bbox="430 493 1015 525">N. 38°43' W., on line 40-41, sec. 23.</p> <p data-bbox="430 556 698 588">SW of track road.</p> <p data-bbox="430 619 828 651">Point for AP 41, sec. 23.</p> <p data-bbox="430 682 1453 745">Set an aluminum drive rod, 23 ins. long, 3/4 in. diam., 15 ins. in the ground, with aluminum cap mkd.</p>
3.72	<div data-bbox="868 777 1006 955" style="text-align: center;"> <p>T6S R18E S23 AP41 ACWA 2003</p> </div> <hr style="width: 50%; margin: 10px auto;"/> <p data-bbox="430 1018 1015 1050">S. 22°15' W., on line 41-42, sec. 23.</p> <p data-bbox="430 1081 714 1113">ESE of track road.</p> <p data-bbox="430 1144 828 1176">Point for AP 42, sec. 23.</p> <p data-bbox="430 1207 1453 1270">Set an aluminum drive rod, 24 ins. long, 3/4 in. diam., 16 ins. in the ground, with aluminum cap mkd.</p>
3.00	<div data-bbox="852 1302 1039 1459" style="text-align: center;"> <p>T6S R18E S23 AP42 ACWA 2003</p> </div> <hr style="width: 50%; margin: 10px auto;"/> <p data-bbox="430 1522 1015 1554">S. 71°47' W., on line 42-43, sec. 23.</p> <p data-bbox="430 1585 714 1617">SSE of track road.</p> <p data-bbox="430 1648 828 1680">Point for AP 43, sec. 23.</p> <p data-bbox="430 1711 1453 1795">Set an aluminum drive rod, 24 ins. long, 3/4 in. diam., 14 ins. in the ground, encircled with a collar of stone, with aluminum cap mkd.</p>

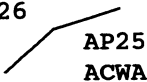


Metes-and-Bounds Survey of the Aravaipa Canyon Wilderness Area
Bdy., T. 6 S., R. 18 E., Gila and Salt River Meridian, Arizona

CHAINS	
	<p style="text-align: center;">T6S R18E S23</p> <hr style="width: 20%; margin: auto;"/> <p style="text-align: center;">AP43 ACWA 2003</p>
4.99	<p>N. 89°14' W., on line 43-44, sec. 23.</p> <p>S. of track road.</p> <p>Point for AP 44, sec. 23.</p> <p>Set an aluminum drive rod, 8 ins. long, 3/4 in. diam., 8 ins. in the ground, to bedrock, with aluminum cap mkd.</p> <p style="text-align: center;">T6S R18E S23</p> <hr style="width: 20%; margin: auto;"/> <p style="text-align: center;">AP44 ACWA 2003</p>
5.28	<p>Raise a mound of stone, 3 ft. base, 2 ft. high, SE of the aluminum drive rod.</p> <hr style="width: 20%; margin: auto;"/> <p>S. 12°24' W., on line 44-45, sec. 23.</p> <p>ESE of track road.</p> <p>Point for AP 45, sec. 23.</p>
3.05	<p>Set an aluminum drive rod, 30 ins. long, 3/4 in. diam., 22 ins. in the ground, with aluminum cap mkd.</p> <p style="text-align: center;">T6S R18E S23</p> <hr style="width: 20%; margin: auto;"/> <p style="text-align: center;">AP45 ACWA 2003</p> <p>S. 17°13' W., on line 45-46, sec. 23.</p> <p>Descending, ESE of track road.</p> <p>Point for AP 46, sec. 23, identical with AP 22, sec. 26, on the line bet. secs. 23 and 26, hereinbefore described.</p>

**Metes-and-Bounds Survey of the Aravaipa Canyon Wilderness Area
Bdy., T. 6 S., R. 18 E., Gila and Salt River Meridian, Arizona**

CHAINS	
	<p>From this point, the 1/4 sec. cor. of secs. 23 and 26, bears N. 89°54' E., 3.26 chs. dist., hereinbefore described.</p> <hr/> <p style="text-align: center;">In Section 26</p> <hr/> <p>S. 17°13' W., on line 22-23, sec. 26.</p> <p>Descending, ESE of track road.</p> <p>5.80 Point for AP 23, sec. 26.</p> <p>Set an aluminum drive rod, 43 ins. long, 3/4 in. diam., 40 ins. in the ground, with aluminum cap mkd.</p> <div style="text-align: center;">  <p>T6S R18E S26 ACWA AP23</p> </div> <p style="text-align: center;">2002</p> <hr/> <p>S. 59°17' W., on line 23-24, sec. 26.</p> <p>Over nearly level land, SSE of track road.</p> <p>5.08 Point for AP 24, sec. 26.</p> <p>Set an aluminum drive rod, 24 ins. long, 3/4 in. diam., 15 ins. in the ground, in a supporting mound of stone, 2 ½ ft. base, to top. with aluminum cap mkd.</p> <div style="text-align: center;">  <p>T6S R18E S26 AP24 ACWA</p> </div> <p style="text-align: center;">2002</p> <hr/> <p>S. 75°46' W., on line 24-25, sec. 26.</p> <p>Over nearly level land, SSE of track road.</p> <p>6.54 Point for AP 25, sec. 26.</p> <p>Set an aluminum drive rod, 24 ins. long, 3/4 in. diam., 16 ins. in the ground, in a supporting mound of stone, 2 ft. base, to top. with aluminum cap mkd.</p>

Metes-and-Bounds Survey of the Aravaipa Canyon Wilderness Area
Bdy., T. 6 S., R. 18 E., Gila and Salt River Meridian, Arizona

CHAINS	
11.41	<div data-bbox="850 289 1019 436" style="text-align: center;"> <p>T6S R18E S26  AP25 ACWA 2002</p> </div> <hr data-bbox="683 464 1187 468"/> <p data-bbox="431 506 1008 531">S. 51°55' W., on line 25-26, sec. 26.</p> <p data-bbox="431 569 1154 594">Ascending over rolling land, SE of track road.</p> <p data-bbox="431 632 821 657">Point for AP 26, sec. 26.</p> <p data-bbox="431 695 1455 751">Set an aluminum drive rod, 30 ins. long, 3/4 in. diam., 24 ins. in the ground, with aluminum cap mkd.</p>
6.69	<div data-bbox="867 787 1036 934" style="text-align: center;"> <p>T6S R18E S26  AP26 ACWA 2002</p> </div> <hr data-bbox="683 961 1187 966"/> <p data-bbox="431 1003 1008 1029">S. 45°10' W., on line 26-27, sec. 26.</p> <p data-bbox="431 1066 1154 1092">Ascending over rolling land, SE of track road.</p> <p data-bbox="431 1129 821 1155">Point for AP 27, sec. 26.</p> <p data-bbox="431 1192 1455 1283">Set an aluminum drive rod, 24 ins. long, 3/4 in. diam., 13 ins. in the ground, to bedrock, in a supporting mound of stone, 3 ft. base, to top, with aluminum cap mkd.</p>
5.27	<div data-bbox="860 1318 1029 1497" style="text-align: center;"> <p>T6S R18E S26  AP27 ACWA 2002</p> </div> <hr data-bbox="683 1524 1187 1528"/> <p data-bbox="431 1566 1008 1591">S. 24°41' W., on line 27-28, sec. 26.</p> <p data-bbox="431 1629 1170 1654">Ascending over rolling land, ESE of track road.</p> <p data-bbox="431 1692 821 1717">Point for AP 28, sec. 26.</p> <p data-bbox="431 1755 1455 1812">Set an aluminum drive rod, 24 ins. long, 3/4 in. diam., 19 ins. in the ground, with aluminum cap mkd.</p>

Metes-and-Bounds Survey of the Aravaipa Canyon Wilderness Area
Bdy., T. 6 S., R. 18 E., Gila and Salt River Meridian, Arizona

CHAINS	
3.37	<div data-bbox="860 294 1023 451" style="text-align: center;"> <p>T6S R18E S26 AP28 ACWA 2002</p> </div> <hr style="width: 50%; margin: 10px auto;"/> <p data-bbox="422 514 998 546">S. 65°01' W., on line 28-29, sec. 26.</p> <p data-bbox="422 577 1177 609">Descending over rolling land, SSE of track road.</p> <p data-bbox="422 640 812 672">Point for AP 29, sec. 26.</p> <p data-bbox="422 693 1445 766">Set an aluminum drive rod, 30 ins. long, 3/4 in. diam., 24 ins. in the ground, with aluminum cap mkd.</p>
6.96	<div data-bbox="844 787 1039 976" style="text-align: center;"> <p>T6S R18E S26 AP29 ACWA 2002</p> </div> <hr style="width: 50%; margin: 10px auto;"/> <p data-bbox="422 1039 990 1071">S. 8°45' E., on line 29-30, sec. 26.</p> <p data-bbox="422 1102 990 1134">Over rolling land, E. of track road.</p> <p data-bbox="422 1165 820 1197">Point for AP 30, sec. 26.</p> <p data-bbox="422 1228 1453 1291">Set an aluminum drive rod, 24 ins. long, 3/4 in. diam., 19 ins. in the ground, with aluminum cap mkd.</p>
4.65	<div data-bbox="860 1323 1031 1480" style="text-align: center;"> <p>T6S R18E S26 ACWA AP30 2002</p> </div> <hr style="width: 50%; margin: 10px auto;"/> <p data-bbox="422 1543 998 1575">S. 3°25' E., on line 30-31, sec. 26.</p> <p data-bbox="422 1606 998 1638">Over rolling land, E. of track road.</p> <p data-bbox="422 1669 820 1701">Point for AP 31, sec. 26.</p> <p data-bbox="422 1722 1453 1795">Set an aluminum drive rod, 43 ins. long, 3/4 in. diam., 37 ins. in the ground, with aluminum cap mkd.</p>

Metes-and-Bounds Survey of the Aravaipa Canyon Wilderness Area
Bdy., T. 6 S., R. 18 E., Gila and Salt River Meridian, Arizona

CHAINS	
6.31	<div data-bbox="857 281 1024 432" style="text-align: center;"> <p>T6S R18E ACWA S26 AP31 2002</p> <hr/> </div> <p data-bbox="431 499 1013 527">S. 49°49' E., on line 31-32, sec. 26.</p> <p data-bbox="431 562 1000 590">Over rolling land, NE of track road.</p> <p data-bbox="431 625 824 653">Point for AP 32, sec. 26.</p> <p data-bbox="431 688 1455 747">Set an aluminum drive rod, 43 ins. long, 3/4 in. diam., 39 ins. in the ground, with aluminum cap mkd.</p>
7.98	<div data-bbox="846 785 1024 936" style="text-align: center;"> <p>T6S R18E ACWA S26 AP32 2002</p> <hr/> </div> <p data-bbox="431 1003 1013 1031">S. 71°24' E., on line 32-33, sec. 26.</p> <p data-bbox="431 1066 1094 1094">Over nearly level land, NNE of track road.</p> <p data-bbox="431 1129 824 1157">Point for AP 33, sec. 26.</p> <p data-bbox="431 1192 1455 1251">Set an aluminum drive rod, 43 ins. long, 3/4 in. diam., 39 ins. in the ground, with aluminum cap mkd.</p>
3.43	<div data-bbox="857 1289 1024 1440" style="text-align: center;"> <p>T6S R18E ACWA S26 AP33 2002</p> <hr/> </div> <p data-bbox="431 1507 1013 1535">S. 53°38' E., on line 33-34, sec. 26.</p> <p data-bbox="431 1570 1078 1598">Over nearly level land, NE of track road.</p> <p data-bbox="431 1633 824 1661">Point for AP 34, sec. 26.</p> <p data-bbox="431 1696 1455 1755">Set an aluminum drive rod, 24 ins. long, 3/4 in. diam., 20 ins. in the ground, with aluminum cap mkd.</p>


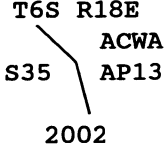
**Metes-and-Bounds Survey of the Aravaipa Canyon Wilderness Area
Bdy., T. 6 S., R. 18 E., Gila and Salt River Meridian, Arizona**

CHAINS	
<p>5.12</p>	<div data-bbox="844 289 1015 441" style="text-align: center;"> <p>T6S R18E ACWA S26 AP34 2002</p> <hr/> </div> <p>S. 1°49' W., on line 34-35, sec. 26. E. of track road.</p> <p>Point for AP 35, sec. 26.</p> <p>Set an aluminum drive rod, 24 ins. long, 3/4 in. diam., 18 ins. in the ground, with aluminum cap mkd.</p>
<p>8.44</p>	<div data-bbox="852 787 1023 976" style="text-align: center;"> <p>T6S R18E ACWA S26 AP35 2003</p> <hr/> </div> <p>S. 30°40' W., on line 35-36, sec. 26. SE of track road, ascending.</p> <p>Point for AP 36, sec. 26.</p> <p>Set an aluminum drive rod, 24 ins. long, 3/4 in. diam., 16 ins. in the ground, to bedrock, in a supporting mound of stone, 2 ft. base, to top, with aluminum cap mkd.</p>
<p>11.10</p>	<div data-bbox="844 1344 1039 1533" style="text-align: center;"> <p>T6S R18E ACWA S26 AP36 2002</p> <hr/> </div> <p>S. 36°42' E., on line 36-37, sec. 26. NE of track road, ascending.</p> <p>Point for AP 37, sec. 26.</p> <p>Set an aluminum drive rod, 24 ins. long, 3/4 in. diam., 21 ins. in the ground, with aluminum cap mkd.</p>

Metes-and-Bounds Survey of the Aravaipa Canyon Wilderness Area
Bdy., T. 6 S., R. 18 E., Gila and Salt River Meridian, Arizona

CHAINS	
6.24	<div data-bbox="857 285 1036 436" style="text-align: center;"> <p>T6S R18E ACWA S26 AP37 2002</p> </div> <p>S. 56°33' E., on line 37-38, sec. 26.</p> <p>NNE of track road, over nearly level land.</p> <p>Point for AP 38, sec. 26.</p> <p>Set an aluminum drive rod, 24 ins. long, 3/4 in. diam., 18 ins. in the ground, with aluminum cap mkd.</p>
2.20	<div data-bbox="833 783 1011 934" style="text-align: center;"> <p>T6S R18E ACWA S26 AP38 2002</p> </div> <p>S. 10°49' E., on line 38-39, sec. 26.</p> <p>E. of track road, descending.</p> <p>Point for AP 39, sec. 26.</p> <p>Set an aluminum drive rod, 24 ins. long, 3/4 in. diam., 8 ins. in the ground, to bedrock, in a supporting mound of stone, 4 ft. base, to top, with aluminum cap mkd.</p>
6.66	<div data-bbox="865 1312 1044 1463" style="text-align: center;"> <p>T6S R18E ACWA S26 AP39 2002</p> </div> <p>S. 46°47' W., on line 39-40, sec. 26.</p> <p>SE of track road, descending.</p> <p>Point for AP 40, sec. 26.</p> <p>Set an aluminum drive rod, 24 ins. long, 3/4 in. diam., 12 ins. in the ground, to bedrock, in a supporting mound of stone, 3 ft. base, to top, with aluminum cap mkd.</p>

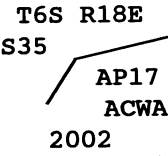
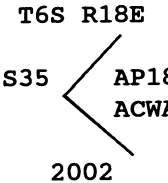
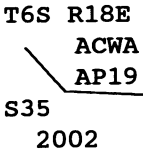
**Metes-and-Bounds Survey of the Aravaipa Canyon Wilderness Area
Bdy., T. 6 S., R. 18 E., Gila and Salt River Meridian, Arizona**

CHAINS	
	<div style="text-align: center;">  <p>T6S R18E S26 AP40 ACWA 2002</p> </div> <hr/>
5.63	<p>S. 81°32' W., on line 40-41, sec. 26.</p> <p>Descending, S. of track road.</p> <p>AP 41, sec. 26, identical with AP 12, sec. 35, on the line bet. secs. 26 and 35, hereinbefore described.</p> <p>From this point, 1/4 sec. cor. of secs. 26 and 35, bears N. 89°57' E., 20.78 chs. dist., hereinbefore described.</p> <hr/>
	<div style="text-align: center;"> <p>In Section 35</p> <hr/> </div>
4.51	<p>S. 54°48' E., on line 12-13, sec. 35.</p> <p>Descending, NE of track road.</p> <p>Point for AP 13, sec. 35.</p> <p>Set an aluminum drive rod, 33 ins. long, 3/4 in. diam., 27 ins. in the ground, with aluminum cap mkd.</p>
	<div style="text-align: center;">  <p>T6S R18E S35 AP13 ACWA 2002</p> </div> <hr/>
5.40	<p>S. 24°20' E., on line 13-14, sec. 35.</p> <p>Descending, ENE of track road.</p> <p>Point for AP 14, sec. 35.</p> <p>Set an aluminum drive rod, 43 ins. long, 3/4 in. diam., 37 ins. in the ground, with aluminum cap mkd.</p>

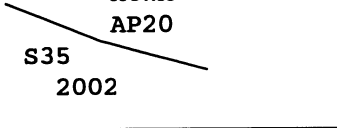
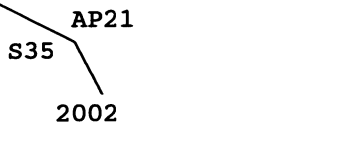
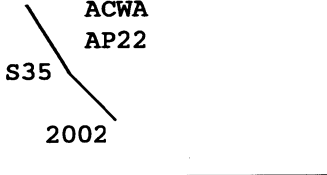
Metes-and-Bounds Survey of the Aravaipa Canyon Wilderness Area
Bdy., T. 6 S., R. 18 E., Gila and Salt River Meridian, Arizona

CHAINS	
4.57	<div data-bbox="846 289 1029 436" style="text-align: center;"> <p>T6S R18E S35 ACWA AP14 2002</p> </div> <p>N. 82°37' W., on line 14-15, sec. 35.</p> <p>S. of track road.</p> <p>Point for AP 15, sec. 35.</p> <p>Set an aluminum drive rod, 34 ins. long, 3/4 in. diam., 30 ins. in the ground, with aluminum cap mkd.</p>
8.08	<div data-bbox="867 789 1073 936" style="text-align: center;"> <p>T6S R18E S35 AP15 ACWA 2002</p> </div> <p>S. 34°14' W., on line 15-16, sec. 35.</p> <p>SE of track road.</p> <p>Point for AP 16, sec. 35.</p> <p>Set an aluminum drive rod, 34 ins. long, 3/4 in. diam., 27 ins. in the ground, with aluminum cap mkd.</p>
8.16	<div data-bbox="873 1287 1029 1434" style="text-align: center;"> <p>T6S R18E S35 AP16 ACWA 2002</p> </div> <p>S. 79°16' W., on line 16-17, sec. 35.</p> <p>S. of track road.</p> <p>Point for AP 17, sec. 35.</p> <p>Set an aluminum drive rod, 34 ins. long, 3/4 in. diam., 27 ins. in the ground, with aluminum cap mkd.</p>

Metes-and-Bounds Survey of the Aravaipa Canyon Wilderness Area
Bdy., T. 6 S., R. 18 E., Gila and Salt River Meridian, Arizona

CHAINS	
	<div style="text-align: center;">  <p>T6S R18E S35 AP17 ACWA 2002</p> </div> <hr style="width: 50%; margin: 10px auto;"/> <p>S. 35°06' W., on line 17-18, sec. 35.</p> <p>ESE of track road.</p>
10.35	<p>Point for AP 18, sec. 35.</p> <p>Set an aluminum drive rod, 30 ins. long, 3/4 in. diam., 24 ins. in the ground, with aluminum cap mkd.</p> <div style="text-align: center;">  <p>T6S R18E S35 AP18 ACWA 2002</p> </div> <hr style="width: 50%; margin: 10px auto;"/> <p>S. 35°10' E., on line 18-19, sec. 35.</p> <p>NE of track road.</p>
5.87	<p>Point for AP 19, sec. 35.</p> <p>Set an aluminum drive rod, 15 ins. long, 3/4 in. diam., 15 ins. in a crack of a sandstone outcropping.</p> <div style="text-align: center;">  <p>T6S R18E ACWA AP19 S35 2002</p> </div> <hr style="width: 50%; margin: 10px auto;"/> <p>S. 79°47' E., on line 19-20, sec. 35.</p> <p>N. of track road.</p>
7.27	<p>Point for AP 20, sec. 35.</p> <p>Set an aluminum drive rod, 24 ins. long, 3/4 in. diam., 16 ins. in the ground, in a supporting mound of stone, 2 ft. base, to top, with aluminum cap mkd.</p>

**Metes-and-Bounds Survey of the Aravaipa Canyon Wilderness Area
Bdy., T. 6 S., R. 18 E., Gila and Salt River Meridian, Arizona**

CHAINS	
3.76	<div data-bbox="857 285 1062 436" style="text-align: center;"> <p>T6S R18E ACWA AP20 S35 2002</p>  </div> <p>S. 78°59' E., on line 20-21, sec. 35.</p> <p>N. of stock pond.</p> <p>Point for AP 21, sec. 35.</p> <p>Set an aluminum drive rod, 24 ins. long, 3/4 in. diam., 22 ins. in the ground, with aluminum cap mkd.</p>
13.21	<div data-bbox="857 783 1008 968" style="text-align: center;"> <p>T6S R18E ACWA AP21 S35 2002</p>  </div> <p>S. 31°19' E., on line 21-22, sec. 35.</p> <p>ENE of stock pond.</p> <p>Point for AP 22, sec. 35.</p> <p>Set an aluminum drive rod, 43 ins. long, 3/4 in. diam., 36 ins. in the ground, encircled with a collar of stone, with aluminum cap mkd.</p>
5.17	<div data-bbox="867 1346 1016 1530" style="text-align: center;"> <p>T6S R18E ACWA AP22 S35 2002</p>  </div> <p>S. 37°07' E., on line 22-23, sec. 35.</p> <p>NNE of track road.</p> <p>Point for AP 23, sec. 35.</p> <p>Set an aluminum drive rod, 32 ins. long, 3/4 in. diam., 28 ins. in the ground, with aluminum cap mkd.</p>

**Metes-and-Bounds Survey of the Aravaipa Canyon Wilderness Area
Bdy., T. 6 S., R. 18 E., Gila and Salt River Meridian, Arizona**

CHAINS	
	<div data-bbox="860 289 1015 472" style="text-align: center;"> <p>T6S R18E ACWA AP23 S35 2002</p> </div> <p data-bbox="430 535 1015 567">S. 21°43' E., on line 23-24, sec. 35.</p> <p data-bbox="430 598 714 630">ENE of track road.</p>
10.80	<p data-bbox="430 661 820 693">Point for AP 24, sec. 35.</p> <p data-bbox="430 724 1453 819">Set an aluminum drive rod, 24 ins. long, 3/4 in. diam., 16 ins. in the ground, in a supporting mound of stone, 3 ft. base, to top, with aluminum cap mkd.</p> <div data-bbox="860 850 1015 1008" style="text-align: center;"> <p>T6S R18E ACWA AP24 S35 2002</p> </div>
7.81	<p data-bbox="430 1060 1015 1092">S. 64°46' E., on line 24-25, sec. 35.</p> <p data-bbox="430 1123 714 1155">NNE of track road.</p> <p data-bbox="430 1186 820 1218">Point for AP 25, sec. 35.</p> <p data-bbox="430 1249 1453 1323">Set an aluminum drive rod, 43 ins. long, 3/4 in. diam., 38 ins. in the ground, with aluminum cap mkd.</p>
0.26	<div data-bbox="860 1354 1015 1501" style="text-align: center;"> <p>T6S R18E ACWA AP25 S35 2002</p> </div> <p data-bbox="430 1564 1015 1596">S. 61°07' E., on line 25-26, sec. 35.</p> <p data-bbox="430 1627 714 1659">NNE of track road.</p>
6.69	<p data-bbox="430 1690 1209 1722">Four strand barbed wire fence, bears ENE and WSW.</p> <p data-bbox="430 1753 820 1785">Point for AP 26, sec. 35.</p> <p data-bbox="430 1816 1453 1911">Set an aluminum drive rod, 24 ins. long, 3/4 in. diam., 18 ins. in the ground, encircled with a collar of stone, with aluminum cap mkd.</p>

Metes-and-Bounds Survey of the Aravaipa Canyon Wilderness Area
Bdy., T. 6 S., R. 18 E., Gila and Salt River Meridian, Arizona

CHAINS	
5.36	<div data-bbox="857 281 1019 428" style="text-align: center;"> <p>T6S R18E ACWA AP26 S35 2002</p> </div> <p>S. 38°56' E., on line 26-27, sec. 35.</p> <p>NE of track road.</p> <p>Point for AP 27, sec. 35.</p> <p>Set an aluminum drive rod, 25 ins. long, 3/4 in. diam., 21 ins. in the ground, encircled with a collar of stone, with aluminum cap mkd.</p>
4.93	<div data-bbox="841 810 1019 957" style="text-align: center;"> <p>T6S R18E ACWA AP27 S35 2002</p> </div> <p>S. 18°29' E., on line 27-28, sec. 35.</p> <p>ENE of track road.</p> <p>Point for AP 28, sec. 35.</p> <p>Set an aluminum drive rod, 34 ins. long, 3/4 in. diam., 29 ins. in the ground, with aluminum cap mkd.</p>
8.98	<div data-bbox="846 1310 1019 1457" style="text-align: center;"> <p>T6S R18E ACWA AP28 S35 2002</p> </div> <p>S. 13°13' W., on line 28-29, sec. 33.</p> <p>ESE of track road.</p> <p>Point for AP 29, sec. 35, identical with AP 1, sec. 2, T. 7 S., R. 18 E., at intersection with the line bet. Tps. 6 and 7 S. on the S. bdy. of the Tp., monumented with an aluminum drive rod, 3/4 ins. diam., with aluminum cap mkd. T6S R18E S35 AP28 S2 AP1 ACWA T7S R18E 2002, as described in the field notes of the dependent resurvey of a portion of the N. bdy., T. 7 S., R. 18 E., surveyed concurrently under this same group.</p>

**Metes-and-Bounds Survey of the Aravaipa Canyon Wilderness Area
Bdy., T. 6 S., R. 18 E., Gila and Salt River Meridian, Arizona**

CHAINS

From this cor. point, the 1/4 sec. cor. of secs. 35 and 2, Tps. 6 and 7 S., R. 18 E., on the S. bdy. of the Tp., monumented with an iron post, 1 in. diam., bears S. 89°57' W., 5.81 chs. dist., as described in the field notes of the dependent resurvey of a portion of the N. bdy., T. 7 S., R. 18 E., surveyed concurrently under this same group.

GENERAL DESCRIPTION

The land encompassed in this survey is located approximately 12 miles northwest of the community of Klondyke Arizona. The land is mountainous, broken and rolling. Aravaipa Canyon in secs. 8, 14, 15, 16, 17 and 18 is the prominent geological feature. Aravaipa Creek is a perennial source of water

Dense stands of sycamore, cottonwood and ashe are found in the canyons. Mesquite, creosote, cacti and juniper dominate outside the canyons. Elevations range from 3000 to 5000 ft. above sea level. Access is provided by several unnamed track roads.

The mean magnetic declination of 11 1/2° E. was derived from the United States Geological Survey computer program GEOMAG, utilizing the World Magnetic Model for Epoch 2000 for the dates of survey.

**Description of the Aravaipa Canyon Wilderness Area Bdy.
T. 6 S., R. 18 E., Gila and Salt River Meridian, Arizona**

The following is for informational purposes only.

Beginning at Angle Point 1, sec 12, identical with Angle Point 8, sec. 7, T. 6 S., R. 19 E., on the line bet. secs. 7 and 12, on the E. bdy. of the Tp.

thence S. 41°08' W., 3.04 chs. dist. to Angle Point 2, sec. 12;
 thence S. 74°25' W., 8.38 chs. dist. to Angle Point 3, sec. 12;
 thence S. 50°21' W., 13.00 chs. dist. to Angle Point 4, sec. 12;
 thence S. 28°55' W., 7.96 chs. dist. to Angle Point 5, sec. 12;
 thence S. 24°18' W., 6.50 chs. dist. to Angle Point 6, sec. 12;
 thence S. 46°26' W., 8.75 chs. dist. to Angle Point 7, sec. 12;
 thence S. 63°31' W., 15.42 chs. dist. to Angle Point 8, sec. 12;
 thence S. 81°13' W., 9.61 chs. dist. to Angle Point 9, sec. 12;
 thence S. 55°40' W., 4.95 chs. dist. to Angle Point 10, sec. 12;
 thence S. 61°20' W., 8.92 chs. dist. to Angle Point 11, sec. 12;
 thence S. 17°16' W., 6.20 chs. dist. to Angle Point 12, sec. 12;
 thence S. 54°06' E., 9.09 chs. dist. to Angle Point 13, sec. 12;
 thence S. 38°08' W., 13.41 chs. dist. to Angle Point 14, sec. 12;

**Description of the Aravaipa Canyon Wilderness Area Bdy.
T. 6 S., R. 18 E., Gila and Salt River Meridian, Arizona**

CHAINS

thence S. 61°28' W., 6.69 chs. dist. to Angle Point 15, sec. 12, identical with Angle Point 1, sec. 13, on the line bet. secs. 12 and 13.

thence S. 33°59' W., 5.52 chs. dist. to Angle Point 2, sec. 13, on the line bet. secs. 13 and 14.

thence S. 0°06' W., 15.35 chs. dist., bet. secs. 13 and 14, to the N. 1/16 sec. cor. of secs. 13 and 14.

thence S. 89°58' W., 39.93 chs. dist., on the E. and W. center line of the NE 1/4 of sec. 14, to the center N. 1/16 sec. cor. of sec. 14;

thence N. 0°07' W., 19.945 chs. dist., on the N. and S. center line of sec. 14, to the 1/4 sec. cor. of secs. 11 and 14, identical with Angle Point 1, sec. 11;

thence N. 89°59' E., 40.01 chs. dist., bet. secs. 11 and 14, to the cor. of secs. 11, 12, 13 and 14, identical with Angle Point 2, sec. 11, identical with Angle Point 16, sec. 12;

thence N. 36°40' E., 9.20 chs. dist. to Angle Point 17, sec. 12;
thence N. 20°24' E., 5.82 chs. dist. to Angle Point 18, sec. 12;
thence N. 41°09' W., 2.80 chs. dist. to Angle Point 19, sec. 12;
thence N. 22°46' E., 9.41 chs. dist. to Angle Point 20, sec. 12;
thence S. 73°50' W., 5.09 chs. dist. to Angle Point 21, sec. 12;
thence S. 2°06' E., 7.67 chs. dist. to Angle Point 22, sec. 12;
thence S. 54°44' W., 5.72 chs. dist. to Angle Point 23, sec. 12, identical with Angle Point 3, sec. 11, on the line bet. secs. 11 and 12.

thence N. 63°05' W., 16.49 chs. dist. to Angle Point 4, sec. 11;
thence N. 65°25' W., 6.32 chs. dist. to Angle Point 5, sec. 11;
thence N. 45°57' W., 7.18 chs. dist. to Angle Point 6, sec. 11;
thence N. 64°43' W., 9.56 chs. dist. to Angle Point 7, sec. 11;
thence N. 15°36' W., 3.90 chs. dist. to Angle Point 8, sec. 11;
thence N. 37°58' E., 10.07 chs. dist. to Angle Point 9, sec. 11;
thence N. 4°51' E., 4.47 chs. dist. to Angle Point 10, sec. 11;
thence N. 22°16' W., 8.64 chs. dist. to Angle Point 11, sec. 11;
thence N. 28°49' W., 3.70 chs. dist. to Angle Point 12, sec. 11;
thence N. 52°50' W., 1.60 chs. dist. to Angle Point 13, sec. 11;
thence S. 62°48' W., 5.33 chs. dist. to Angle Point 14, sec. 11;
thence S. 36°28' W., 3.92 chs. dist. to Angle Point 15, sec. 11;
thence S. 10°23' W., 3.57 chs. dist. to Angle Point 16, sec. 11;
thence S. 22°47' W., 4.42 chs. dist. to Angle Point 17, sec. 11;
thence N. 87°08' W., 3.34 chs. dist. to Angle Point 18, sec. 11;
thence S. 28°24' W., 8.60 chs. dist. to Angle Point 19, sec. 11;
thence S. 87°27' W., 3.06 chs. dist. to Angle Point 20, sec. 11;
thence S. 43°57' W., 8.69 chs. dist. to Angle Point 21, sec. 11;
thence S. 67°07' W., 5.83 chs. dist. to Angle Point 22, sec. 11;
thence S. 70°52' W., 12.09 chs. dist. to Angle Point 23, sec. 11;

**Description of the Aravaipa Canyon Wilderness Area Bdy.
T. 6 S., R. 18 E., Gila and Salt River Meridian, Arizona**

CHAINS	
	thence S. 5°02' E., 0.88 chs. dist. to Angle Point 24, sec. 11;
	thence S. 77°58' W., 1.22 chs. dist. to Angle Point 25, sec. 11;
	thence N. 3°04' W., 1.80 chs. dist. to Angle Point 26, sec. 11;
	thence N. 75°05' E., 1.09 chs. dist. to Angle Point 27, sec. 11;
	thence N. 63°23' E., 7.31 chs. dist. to Angle Point 28, sec. 11;
	thence N. 67°30' E., 3.50 chs. dist. to Angle Point 29, sec. 11;
	thence N. 77°24' E., 6.27 chs. dist. to Angle Point 30, sec. 11;
	thence N. 39°19' E., 5.86 chs. dist. to Angle Point 31, sec. 11;
	thence N. 54°14' E., 3.97 chs. dist. to Angle Point 32, sec. 11;
	thence S. 87°39' E., 2.35 chs. dist. to Angle Point 33, sec. 11;
	thence N. 32°45' E., 9.24 chs. dist. to Angle Point 34, sec. 11;
	thence S. 84°52' E., 3.03 chs. dist. to Angle Point 35, sec. 11;
	thence N. 22°03' E., 2.94 chs. dist. to Angle Point 36, sec. 11;
	thence N. 8°03' E., 2.22 chs. dist. to Angle Point 37, sec. 11;
	thence N. 53°49' W., 16.04 chs. dist. to Angle Point 38, sec. 11;
	thence N. 61°10' W., 2.90 chs. dist. to Angle Point 39, sec. 11;
	thence S. 64°00' W., 7.97 chs. dist. to Angle Point 40, sec. 11;
	thence N. 61°24' W., 8.47 chs. dist. to Angle Point 41, sec. 11;
	thence N. 14°32' W., 12.03 chs. dist. to Angle Point 42, sec. 11;
	thence S. 88°11' W., 3.56 chs. dist. to Angle Point 43, sec. 11, identical with Angle Point 1, sec. 10, on the line bet. secs. 10 and 11;
	thence S. 88°11' W., 7.42 chs. dist. to Angle Point 2, sec. 10;
	thence S. 49°10' E., 6.06 chs. dist. to Angle Point 3, sec. 10;
	thence N. 69°20' W., 3.20 chs. dist. to Angle Point 4, sec. 10;
	thence S. 83°06' W., 14.42 chs. dist. to Angle Point 5, sec. 10;
	thence N. 86°01' W., 6.99 chs. dist. to Angle Point 6, sec. 10;
	thence S. 13°25' W., 3.63 chs. dist. to Angle Point 7, sec. 10;
	thence S. 42°53' W., 3.34 chs. dist. to Angle Point 8, sec. 10;
	thence S. 70°51' W., 3.12 chs. dist. to Angle Point 9, sec. 10;
	thence S. 20°46' W., 3.40 chs. dist. to Angle Point 10, sec. 10;
	thence S. 34°09' E., 5.05 chs. dist. to Angle Point 11, sec. 10;
	thence S. 28°27' W., 9.38 chs. dist. to Angle Point 12, sec. 10;
	thence S. 70°38' W., 4.28 chs. dist. to Angle Point 13, sec. 10;
	thence S. 85°29' W., 3.22 chs. dist. to Angle Point 14, sec. 10;
	thence S. 52°18' W., 5.48 chs. dist. to Angle Point 15, sec. 10;
	thence S. 81°38' W., 4.84 chs. dist. to Angle Point 16, sec. 10;
	thence S. 85°17' W., 1.58 chs. dist. to Angle Point 17, sec. 10;
	thence S. 67°27' W., 9.69 chs. dist. to Angle Point 18, sec. 10;
	thence S. 74°11' W., 7.97 chs. dist. to Angle Point 19, sec. 10;
	thence S. 36°35' W., 5.73 chs. dist. to Angle Point 20, sec. 10;
	thence S. 78°01' W., 6.13 chs. dist. to Angle Point 21, sec. 10, identical with Angle Point 1, sec. 9, on the line bet. secs. 9 and 10;
	thence S. 49°46' W., 6.13 chs. dist. to Angle Point 2, sec. 9;
	thence S. 42°26' W., 6.05 chs. dist. to Angle Point 3, sec. 9;
	thence S. 35°20' W., 3.52 chs. dist. to Angle Point 4, sec. 9;
	thence S. 74°01' W., 2.03 chs. dist. to Angle Point 5, sec. 9;
	thence N. 36°14' E., 10.58 chs. dist. to Angle Point 6, sec. 9;
	thence N. 33°21' E., 5.60 chs. dist. to Angle Point 7, sec. 9;

**Description of the Aravaipa Canyon Wilderness Area Bdy.
T. 6 S., R. 18 E., Gila and Salt River Meridian, Arizona**

CHAINS	
	<p>thence N. 16°38' W., 5.36 chs. dist. to Angle Point 8, sec. 9; thence N. 54°07' E., 4.84 chs. dist. to Angle Point 9, sec. 9; thence N. 6°20' W., 7.78 chs. dist. to Angle Point 10, sec. 9; thence N. 60°24' W., 10.17 chs. dist. to Angle Point 11, sec. 9; thence N. 31°21' E., 4.96 chs. dist. to Angle Point 12, sec. 9; thence S. 81°27' E., 8.27 chs. dist. to Angle Point 13, sec. 9, identical with Angle Point 22, sec. 10, on the line bet. secs. 9 and 10.</p>
	<p>thence N. 36°34' E., 4.36 chs. dist. to Angle Point 23, sec. 10; thence N. 1°45' E., 8.80 chs. dist. to Angle Point 24, sec. 10; thence N. 50°51' E., 7.65 chs. dist. to Angle Point 25, sec. 10; thence S. 82°06' E., 4.64 chs. dist. to Angle Point 26, sec. 10; thence N. 1°18' E., 7.58 chs. dist. to Angle Point 27, sec. 10; thence N. 9°15' E., 0.34 chs. dist. to Angle Point 28, sec. 10, identical with Angle Point 1, sec. 3, on the line bet. secs. 3 and 10;</p>
	<p>thence N. 9°15' E., 12.77 chs. dist. to Angle Point 2, sec. 3; thence N. 8°20' E., 5.87 chs. dist. to Angle Point 3, sec. 3; thence N. 24°20' E., 6.33 chs. dist. to Angle Point 4, sec. 3; thence N. 71°23' E., 8.16 chs. dist. to Angle Point 5, sec. 3; thence N. 36°26' E., 5.13 chs. dist. to Angle Point 6, sec. 3; thence N. 45°59' E., 8.37 chs. dist. to Angle Point 7, sec. 3; thence N. 1°34' W., 3.97 chs. dist. to Angle Point 8, sec. 3; thence N. 85°13' E., 4.15 chs. dist. to Angle Point 9, sec. 3, on the N. and S. center line of sec. 3;</p>
	<p>thence N. 0°02' W., 32.72 chs. dist., on the N. and S. center line of sec. 14, to the 1/4 sec. cor. of sec. 3 only, on the First Standard Parallel South;</p>
	<p>thence S. 89°55' W., 4.44 chs. dist., on the First Standard Parallel South, to the standard 1/4 sec. cor. of sec. 34.</p>
	<p>thence N. 89°59' W., 35.54 chs. dist., on the First Standard Parallel South to the closing cor. of secs. 3 and 4.</p>
	<p>thence N. 89°59' W., 4.41 chs. dist., on the First Standard Parallel South to the standard cor. of secs. 33 and 34.</p>
	<p>thence S. 89°43' W., 23.56 chs. dist., on the First Standard Parallel South to Angle Point 1, sec. 4.</p>
	<p>thence S. 28°00' W., 5.79 chs. dist. to Angle Point 2, sec. 4; thence S. 44°14' W., 12.45 chs. dist. to Angle Point 3, sec. 4; thence S. 71°54' W., 24.55 chs. dist. to Angle Point 4, sec. 4; thence S. 87°44' W., 6.85 chs. dist. to Angle Point 5, sec. 4; thence S. 26°00' E., 4.00 chs. dist. to Angle Point 6, sec. 4; thence S. 27°41' W., 1.95 chs. dist. to Angle Point 7, sec. 4; thence S. 56°56' E., 2.18 chs. dist. to Angle Point 8, sec. 4; thence S. 13°21' E., 2.62 chs. dist. to Angle Point 9, sec. 4;</p>

**Description of the Aravaipa Canyon Wilderness Area Bdy.
T. 6 S., R. 18 E., Gila and Salt River Meridian, Arizona**

CHAINS	
	thence S. 22°48' W., 5.39 chs. dist. to Angle Point 10, sec. 4;
	thence S. 0°13' W., 7.10 chs. dist. to Angle Point 11, sec. 4;
	thence S. 17°39' E., 2.45 chs. dist. to Angle Point 12, sec. 4;
	thence S. 38°40' W., 5.07 chs. dist. to Angle Point 13, sec. 4;
	thence S. 86°17' W., 4.91 chs. dist. to Angle Point 14, sec. 4;
	thence S. 70°49' W., 4.67 chs. dist. to Angle Point 15, sec. 4,
	identical with Angle Point 1, sec. 5, on the line bet. secs. 4 and 5;
	thence S. 38°16' W., 8.78 chs. dist. to Angle Point 2, sec. 5;
	thence S. 15°48' W., 2.91 chs. dist. to Angle Point 3, sec. 5;
	thence S. 12°01' E., 3.76 chs. dist. to Angle Point 4, sec. 5;
	thence S. 34°24' W., 7.00 chs. dist. to Angle Point 5, sec. 5;
	thence S. 44°45' W., 4.69 chs. dist. to Angle Point 6, sec. 5,
	identical with Angle Point 1, sec. 8, on the line bet. secs. 5 and 8;
	thence S. 20°08' W., 8.14 chs. dist. to Angle Point 2, sec. 8;
	thence S. 26°05' W., 8.97 chs. dist. to Angle Point 3, sec. 8;
	thence S. 12°50' W., 8.60 chs. dist. to Angle Point 4, sec. 8;
	thence S. 67°28' E., 8.18 chs. dist. to Angle Point 5, sec. 8;
	thence S. 41°52' E., 5.22 chs. dist. to Angle Point 6, sec. 8;
	thence S. 27°29' E., 4.37 chs. dist. to Angle Point 7, sec. 8;
	thence S. 23°44' W., 2.60 chs. dist. to Angle Point 8, sec. 8;
	thence S. 47°52' W., 5.06 chs. dist. to Angle Point 9, sec. 8;
	thence S. 49°47' W., 2.79 chs. dist. to Angle Point 10, sec. 8;
	thence N. 83°45' W., 4.89 chs. dist. to Angle Point 11, sec. 8;
	thence N. 78°14' W., 10.01 chs. dist. to Angle Point 12, sec. 8;
	thence S. 44°02' W., 4.81 chs. dist. to Angle Point 13, sec. 8;
	thence S. 29°22' W., 2.26 chs. dist. to Angle Point 14, sec. 8;
	thence S. 60°48' W., 3.89 chs. dist. to Angle Point 15, sec. 8;
	thence N. 87°26' W., 3.71 chs. dist. to Angle Point 16, sec. 8;
	thence N. 53°39' W., 8.66 chs. dist. to Angle Point 17, sec. 8;
	thence N. 31°43' W., 8.67 chs. dist. to Angle Point 18, sec. 8;
	thence N. 81°45' W., 4.77 chs. dist. to Angle Point 19, sec. 8;
	thence S. 86°47' W., 15.38 chs. dist. to Angle Point 20, sec. 8;
	thence S. 34°27' W., 4.35 chs. dist. to Angle Point 21, sec. 8;
	thence N. 33°06' W., 5.52 chs. dist. to Angle Point 22, sec. 8;
	thence S. 70°07' W., 1.51 chs. dist. to Angle Point 23, sec. 8,
	identical with Angle Point 1, sec. 7, on the line bet. secs. 7 and 8;
	thence S. 88°49' W., 2.93 chs. dist. to Angle Point 2, sec. 7;
	thence N. 57°47' W., 8.29 chs. dist. to Angle Point 3, sec. 7;
	thence N. 26°25' W., 20.97 chs. dist. to Angle Point 4, sec. 7;
	thence S. 75°53' W., 2.98 chs. dist. to Angle Point 5, sec. 7;
	thence S. 84°39' W., 10.53 chs. dist. to Angle Point 6, sec. 7;
	thence S. 81°30' W., 9.30 chs. dist. to Angle Point 7, sec. 7;
	thence N. 43°04' W., 5.09 chs. dist. to Angle Point 8, sec. 7;
	thence S. 73°15' W., 5.08 chs. dist. to Angle Point 9, sec. 7;
	thence N. 81°26' W., 5.74 chs. dist. to Angle Point 10, sec. 7;
	thence N. 60°07' W., 5.12 chs. dist. to Angle Point 11, sec. 7;

**Description of the Aravaipa Canyon Wilderness Area Bdy.
T. 6 S., R. 18 E., Gila and Salt River Meridian, Arizona**

CHAINS	
	<p>thence N. 66°56' W., 4.71 chs. dist. to Angle Point 12, sec. 7; thence S. 27°36' W., 9.41 chs. dist. to Angle Point 13, sec. 7; thence S. 71°52' W., 8.90 chs. dist. to Angle Point 14, sec. 7; thence S. 42°14' W., 3.72 chs. dist. to Angle Point 15, sec. 7; thence S. 80°54' W., 4.91 chs. dist. to Angle Point 16, sec. 7; thence S. 17°09' E., 1.40 chs. dist. to Angle Point 17, sec. 7; thence S. 25°43' W., 3.16 chs. dist. to Angle Point 18, sec. 7, on the line bet. secs. 7 and 12, on the W. bdy. of the Tp.</p>
	<p>From Angle Point 1, sec. 19, identical with Angle Point 19, sec. 24, T. 6 S., R. 17 E., on the line bet. secs. 19 and 24, on the W. bdy. of the Tp.</p>
	<p>thence N. 48°53' E., 3.09 chs. dist. to Angle Point 2, sec. 19; thence N. 75°23' E., 9.28 chs. dist. to Angle Point 3, sec. 19; thence S. 46°01' E., 3.16 chs. dist. to Angle Point 4, sec. 19; thence S. 45°39' W., 3.79 chs. dist. to Angle Point 5, sec. 19, identical with Angle Point 1, sec. 30, on the line bet. secs. 19 and 30.</p>
	<p>thence S. 45°39' W., 3.00 chs. dist. to Angle Point 2, sec. 30; thence S. 61°10' W., 6.86 chs. dist. to Angle Point 3, sec. 30; thence S. 13°20' W., 3.03 chs. dist. to Angle Point 4, sec. 30; thence S. 63°42' E., 5.20 chs. dist. to Angle Point 5, sec. 30; thence S. 52°26' E., 2.38 chs. dist. to Angle Point 6, sec. 30; thence S. 85°04' E., 7.76 chs. dist. to Angle Point 7, sec. 30; thence S. 72°59' E., 14.42 chs. dist. to Angle Point 8, sec. 30; thence N. 56°13' E., 3.03 chs. dist. to Angle Point 9, sec. 30; thence S. 71°37' E., 2.00 chs. dist. to Angle Point 10, sec. 30; thence S. 65°58' E., 6.48 chs. dist. to Angle Point 11, sec. 30; thence S. 72°12' E., 8.78 chs. dist. to Angle Point 12, sec. 30; thence S. 60°06' E., 10.08 chs. dist. to Angle Point 13, sec. 30; thence S. 50°14' E., 5.72 chs. dist. to Angle Point 14, sec. 30; thence S. 51°59' E., 2.84 chs. dist. to Angle Point 15, sec. 30; thence S. 58°05' E., 11.27 chs. dist. to Angle Point 16, sec. 30; thence S. 38°16' E., 3.88 chs. dist. to Angle Point 17, sec. 30; thence S. 58°24' E., 3.53 chs. dist. to Angle Point 18, sec. 30; thence S. 42°22' E., 10.26 chs. dist. to Angle Point 19, sec. 30, identical with Angle Point 1, sec. 29, on the line bet. secs. 29 and 30.</p>
	<p>thence S. 46°53' E., 4.49 chs. dist. to Angle Point 2, sec. 29; thence S. 37°12' E., 8.93 chs. dist. to Angle Point 3, sec. 29; thence S. 70°52' E., 3.04 chs. dist. to Angle Point 4, sec. 29; thence S. 60°00' E., 13.57 chs. dist. to Angle Point 5, sec. 29; thence S. 30°24' E., 3.99 chs. dist. to Angle Point 6, sec. 29; thence S. 61°08' E., 17.46 chs. dist. to Angle Point 7, sec. 29, identical with Angle Point 1, sec. 32, on the line bet. secs. 29 and 32;</p>
	<p>thence S. 66°35' E., 12.98 chs. dist. to Angle Point 2, sec. 32;</p>

**Description of the Aravaipa Canyon Wilderness Area Bdy.
T. 6 S., R. 18 E., Gila and Salt River Meridian, Arizona**

CHAINS

thence S. 66°07' E., 15.74 chs. dist. to Angle Point 3, sec. 32;
 thence S. 50°45' E., 11.51 chs. dist. to Angle Point 4, sec. 32;
 thence S. 31°26' E., 7.24 chs. dist. to Angle Point 5, sec. 32;
 thence S. 0°18' E., 5.29 chs. dist. to Angle Point 6, sec. 32;
 thence S. 14°13' W., 4.90 chs. dist. to Angle Point 7, sec. 32;
 thence S. 41°42' E., 2.52 chs. dist. to Angle Point 8, sec. 32,
 identical with Angle Point 1, sec. 33, on the line bet. secs. 32
 and 33;

thence S. 64°32' E., 1.96 chs. dist. to Angle Point 2, sec. 33;
 thence S. 34°40' E., 8.44 chs. dist. to Angle Point 3, sec. 33;
 thence S. 70°31' E., 12.74 chs. dist. to Angle Point 4, sec. 33;
 thence S. 47°54' E., 4.54 chs. dist. to Angle Point 5, sec. 33;
 thence S. 30°44' E., 4.10 chs. dist. to Angle Point 6, sec. 33;
 thence S. 48°25' E., 10.13 chs. dist. to Angle Point 7, sec. 33;
 thence S. 49°36' E., 4.72 chs. dist. to Angle Point 8, sec. 33;
 thence S. 69°03' E., 11.69 chs. dist. to Angle Point 9, sec. 33;
 thence S. 59°41' E., 8.67 chs. dist. to Angle Point 10, sec. 33;
 thence S. 50°25' E., 7.30 chs. dist. to Angle Point 11, sec. 33;
 thence S. 34°05' E., 1.74 chs. dist. to Angle Point 12, sec. 33,
 identical with Angle Point 1, sec. 4, T. 7 S., R. 18 E., on the
 line bet. secs. 33 and 4, on the S. bdy. of the Tp.

From Angle Point 13, sec. 33, identical with Angle Point 4,
 sec. 4, T. 7 S., R. 18 E., on the line bet. secs. 33 and 4, on the
 S. bdy. of the Tp.

thence N. 33°29' E., 10.13 chs. dist. to Angle Point 14, sec. 33;
 thence N. 63°06' E., 3.10 chs. dist. to Angle Point 15, sec. 33;
 thence N. 12°58' E., 5.18 chs. dist. to Angle Point 16, sec. 33;
 thence N. 24°22' E., 6.12 chs. dist. to Angle Point 17, sec. 33;
 thence N. 11°40' W., 2.97 chs. dist. to Angle Point 18, sec. 33;
 thence N. 7°31' W., 8.38 chs. dist. to Angle Point 19, sec. 33;
 thence N. 6°10' E., 7.07 chs. dist. to Angle Point 20, sec. 33;
 thence N. 25°24' W., 3.65 chs. dist. to Angle Point 21, sec. 33;
 thence N. 57°15' W., 6.83 chs. dist. to Angle Point 22, sec. 33;
 thence N. 27°24' W., 6.47 chs. dist. to Angle Point 23, sec. 33;
 thence N. 0°01' W., 4.21 chs. dist. to Angle Point 24, sec. 33;
 thence N. 9°38' E., 6.47 chs. dist. to Angle Point 25, sec. 33;
 thence N. 63°43' E., 8.72 chs. dist. to Angle Point 26, sec. 33;
 thence N. 15°23' E., 4.70 chs. dist. to Angle Point 27, sec. 33;
 thence N. 17°36' E., 5.00 chs. dist. to Angle Point 28, sec. 33,
 identical with Angle Point 1, sec. 34, on the line bet. secs. 33
 and 34;

thence N. 22°17' E., 2.78 chs. dist. to Angle Point 2, sec. 34;
 thence N. 17°07' W., 2.25 chs. dist. to Angle Point 3, sec. 34,
 identical with Angle Point 1, sec. 27, on the line bet. secs. 27
 and 34;

thence N. 17°07' W., 1.21 chs. dist. to Angle Point 2, sec. 27;

**Description of the Aravaipa Canyon Wilderness Area Bdy.
T. 6 S., R. 18 E., Gila and Salt River Meridian, Arizona**

CHAINS	
	thence N. 8°19' E., 2.91 chs. dist. to Angle Point 3, sec. 27;
	thence N. 81°01' E., 5.64 chs. dist. to Angle Point 4, sec. 27;
	thence N. 46°28' E., 4.30 chs. dist. to Angle Point 5, sec. 27;
	thence N. 35°21' E., 3.09 chs. dist. to Angle Point 6, sec. 27;
	thence S. 86°24' E., 19.90 chs. dist. to Angle Point 7, sec. 27;
	thence S. 27°22' E., 8.13 chs. dist. to Angle Point 8, sec. 27;
	thence N. 89°28' E., 11.51 chs. dist. to Angle Point 9, sec. 27;
	thence N. 87°58' E., 10.81 chs. dist. to Angle Point 10, sec. 27;
	thence N. 73°34' E., 3.68 chs. dist. to Angle Point 11, sec. 27;
	thence N. 0°52' E., 9.57 chs. dist. to Angle Point 12, sec. 27;
	thence S. 86°04' E., 7.18 chs. dist. to Angle Point 13, sec. 27;
	thence S. 34°02' E., 3.25 chs. dist. to Angle Point 14, sec. 27;
	thence S. 9°50' E., 4.89 chs. dist. to Angle Point 15, sec. 27;
	thence S. 41°11' E., 5.16 chs. dist. to Angle Point 16, sec. 27;
	thence S. 48°03' E., 1.45 chs. dist. to Angle Point 17, sec. 27, identical with Angle Point 4, sec. 34, on the line bet. secs. 27 and 34.
	thence S. 48°03' E., 4.42 chs. dist. to Angle Point 5, sec. 34;
	thence S. 70°41' E., 2.14 chs. dist. to Angle Point 6, sec. 34, identical with Angle Point 1, sec. 35, on the line bet. secs. 34 and 35;
	thence S. 70°41' E., 1.05 chs. dist. to Angle Point 2, sec. 35;
	thence S. 41°14' E., 5.31 chs. dist. to Angle Point 3, sec. 35;
	thence S. 80°43' E., 5.07 chs. dist. to Angle Point 4, sec. 35;
	thence S. 9°43' E., 2.09 chs. dist. to Angle Point 5, sec. 35;
	thence S. 42°47' W., 2.92 chs. dist. to Angle Point 6, sec. 35;
	thence N. 82°21' E., 7.15 chs. dist. to Angle Point 7, sec. 35;
	thence N. 2°45' W., 5.25 chs. dist. to Angle Point 8, sec. 35;
	thence N. 84°35' E., 4.07 chs. dist. to Angle Point 9, sec. 35;
	thence N. 59°10' E., 3.74 chs. dist. to Angle Point 10, sec. 35;
	thence N. 47°44' W., 6.74 chs. dist. to Angle Point 11, sec. 35, identical with Angle Point 1, sec. 26, on the line bet. secs. 26 and 35.
	thence N. 17°45' W., 1.91 chs. dist. to Angle Point 2, sec. 26;
	thence N. 68°03' E., 4.16 chs. dist. to Angle Point 3, sec. 26;
	thence N. 78°53' E., 5.19 chs. dist. to Angle Point 4, sec. 26;
	thence N. 56°15' E., 3.54 chs. dist. to Angle Point 5, sec. 26;
	thence N. 53°30' W., 6.79 chs. dist. to Angle Point 6, sec. 26;
	thence N. 36°39' W., 12.12 chs. dist. to Angle Point 7, sec. 26;
	thence N. 30°41' E., 8.63 chs. dist. to Angle Point 8, sec. 26;
	thence N. 3°41' W., 4.75 chs. dist. to Angle Point 9, sec. 26;
	thence N. 74°28' W., 8.12 chs. dist. to Angle Point 10, sec. 26;
	thence N. 46°49' W., 9.12 chs. dist. to Angle Point 11, sec. 26;
	thence N. 15°47' W., 5.63 chs. dist. to Angle Point 12, sec. 26;
	thence N. 0°14' W., 7.18 chs. dist. to Angle Point 13, sec. 26;
	thence N. 42°17' E., 6.39 chs. dist. to Angle Point 14, sec. 26;
	thence N. 22°08' E., 5.39 chs. dist. to Angle Point 15, sec. 26;
	thence N. 55°42' E., 11.06 chs. dist. to Angle Point 16, sec. 26;
	thence N. 64°12' E., 5.26 chs. dist. to Angle Point 17, sec. 26;

**Description of the Aravaipa Canyon Wilderness Area Bdy.
T. 6 S., R. 18 E., Gila and Salt River Meridian, Arizona**

CHAINS	
	thence N. 72°41' E., 5.94 chs. dist. to Angle Point 18, sec. 26;
	thence N. 10°06' W., 4.18 chs. dist. to Angle Point 19, sec. 26;
	thence S. 69°50' E., 5.16 chs. dist. to Angle Point 20, sec. 26;
	thence N. 14°52' E., 4.67 chs. dist. to Angle Point 21, sec. 26, identical with Angle Point 1, sec. 23, on the line bet. secs. 23 and 26.
	thence N. 14°52' E., 1.92 chs. dist. to Angle Point 2, sec. 23;
	thence N. 16°24' E., 8.44 chs. dist. to Angle Point 3, sec. 23;
	thence S. 87°33' E., 7.32 chs. dist. to Angle Point 4, sec. 23;
	thence N. 27°02' E., 4.27 chs. dist. to Angle Point 5, sec. 23;
	thence N. 89°47' E., 1.64 chs. dist. to Angle Point 6, sec. 23;
	thence S. 44°10' E., 5.12 chs. dist. to Angle Point 7, sec. 23;
	thence N. 54°13' E., 6.81 chs. dist. to Angle Point 8, sec. 23;
	thence N. 29°43' E., 6.89 chs. dist. to Angle Point 9, sec. 23;
	thence N. 9°29' W., 4.70 chs. dist. to Angle Point 10, sec. 23;
	thence N. 44°37' W., 4.83 chs. dist. to Angle Point 11, sec. 23;
	thence N. 25°56' W., 7.40 chs. dist. to Angle Point 12, sec. 23;
	thence N. 80°00' W., 5.92 chs. dist. to Angle Point 13, sec. 23;
	thence N. 80°53' W., 6.94 chs. dist. to Angle Point 14, sec. 23;
	thence S. 76°30' W., 7.19 chs. dist. to Angle Point 15, sec. 23;
	thence N. 59°03' W., 3.06 chs. dist. to Angle Point 16, sec. 23;
	thence N. 27°49' W., 6.60 chs. dist. to Angle Point 17, sec. 23;
	thence N. 34°22' E., 5.17 chs. dist. to Angle Point 18, sec. 23;
	thence N. 17°06' E., 6.04 chs. dist. to Angle Point 19, sec. 23;
	thence N. 65°05' W., 4.69 chs. dist. to Angle Point 20, sec. 23;
	thence N. 46°38' W., 5.20 chs. dist. to Angle Point 21, sec. 23;
	thence N. 5°37' W., 2.54 chs. dist. to Angle Point 22, sec. 23;
	thence N. 18°14' E., 1.48 chs. dist. to Angle Point 23, sec. 23;
	thence S. 86°25' E., 3.01 chs. dist. to Angle Point 24, sec. 23;
	thence S. 81°37' E., 2.36 chs. dist. to Angle Point 25, sec. 23;
	thence S. 3°16' W., 5.95 chs. dist. to Angle Point 26, sec. 23;
	thence S. 78°26' E., 3.54 chs. dist. to Angle Point 27, sec. 23;
	thence S. 20°30' E., 2.62 chs. dist. to Angle Point 28, sec. 23;
	thence S. 20°22' W., 7.56 chs. dist. to Angle Point 29, sec. 23;
	thence S. 16°52' W., 4.97 chs. dist. to Angle Point 30, sec. 23;
	thence S. 36°36' E., 3.08 chs. dist. to Angle Point 31, sec. 23;
	thence N. 88°58' E., 11.70 chs. dist. to Angle Point 32, sec. 23;
	thence S. 74°55' E., 4.30 chs. dist. to Angle Point 33, sec. 23;
	thence S. 80°54' E., 6.04 chs. dist. to Angle Point 34, sec. 23;
	thence S. 60°04' E., 7.27 chs. dist. to Angle Point 35, sec. 23;
	thence S. 8°38' E., 13.01 chs. dist. to Angle Point 36, sec. 23;
	thence S. 30°00' W., 3.82 chs. dist. to Angle Point 37, sec. 23;
	thence S. 29°43' W., 6.70 chs. dist. to Angle Point 38, sec. 23;
	thence S. 63°06' W., 4.49 chs. dist. to Angle Point 39, sec. 23;
	thence N. 82°13' W., 2.33 chs. dist. to Angle Point 40, sec. 23;
	thence N. 38°43' W., 4.72 chs. dist. to Angle Point 41, sec. 23;
	thence S. 22°15' W., 3.72 chs. dist. to Angle Point 42, sec. 23;
	thence S. 71°47' W., 3.00 chs. dist. to Angle Point 43, sec. 23;
	thence N. 89°14' W., 4.99 chs. dist. to Angle Point 44, sec. 23;
	thence S. 12°24' W., 5.28 chs. dist. to Angle Point 45, sec. 23;

**Description of the Aravaipa Canyon Wilderness Area Bdy.
T. 6 S., R. 18 E., Gila and Salt River Meridian, Arizona**

CHAINS	
	thence S. 17°13' W., 3.05 chs. dist. to Angle Point 46, sec. 23, identical with Angle Point 22, sec. 26, on the line bet. secs. 23 and 26.
	thence S. 17°13' W., 5.80 chs. dist. to Angle Point 23, sec. 26;
	thence S. 59°17' W., 5.08 chs. dist. to Angle Point 24, sec. 26;
	thence S. 75°46' W., 6.54 chs. dist. to Angle Point 25, sec. 26;
	thence S. 51°55' W., 11.41 chs. dist. to Angle Point 26, sec. 26;
	thence S. 45°10' W., 6.69 chs. dist. to Angle Point 27, sec. 26;
	thence S. 24°41' W., 5.27 chs. dist. to Angle Point 28, sec. 26;
	thence S. 65°01' W., 3.37 chs. dist. to Angle Point 29, sec. 26;
	thence S. 8°45' E., 6.96 chs. dist. to Angle Point 30, sec. 26;
	thence S. 3°25' E., 4.65 chs. dist. to Angle Point 31, sec. 26;
	thence S. 49°49' E., 6.31 chs. dist. to Angle Point 32, sec. 26;
	thence S. 71°24' E., 7.98 chs. dist. to Angle Point 33, sec. 26;
	thence S. 53°38' E., 3.43 chs. dist. to Angle Point 34, sec. 26;
	thence S. 1°49' W., 5.12 chs. dist. to Angle Point 35, sec. 26;
	thence S. 30°40' W., 8.44 chs. dist. to Angle Point 36, sec. 26;
	thence S. 36°42' E., 11.10 chs. dist. to Angle Point 37, sec. 26;
	thence S. 56°33' E., 6.24 chs. dist. to Angle Point 38, sec. 26;
	thence S. 10°49' E., 2.20 chs. dist. to Angle Point 39, sec. 26;
	thence S. 46°47' W., 6.66 chs. dist. to Angle Point 40, sec. 26;
	thence S. 81°32' W., 5.63 chs. dist. to Angle Point 41, sec. 26, identical with Angle Point 12, sec. 35, on the line bet. secs. 26 and 35.
	thence S. 54°48' E., 4.51 chs. dist. to Angle Point 13, sec. 35;
	thence S. 24°20' E., 5.40 chs. dist. to Angle Point 14, sec. 35;
	thence N. 82°37' W., 4.57 chs. dist. to Angle Point 15, sec. 35;
	thence S. 34°14' W., 8.08 chs. dist. to Angle Point 16, sec. 35;
	thence S. 79°16' W., 8.16 chs. dist. to Angle Point 17, sec. 35;
	thence S. 35°06' W., 10.35 chs. dist. to Angle Point 18, sec. 35;
	thence S. 35°10' E., 5.87 chs. dist. to Angle Point 19, sec. 35;
	thence S. 79°47' E., 7.27 chs. dist. to Angle Point 20, sec. 35;
	thence S. 78°59' E., 3.76 chs. dist. to Angle Point 21, sec. 35;
	thence S. 31°19' E., 13.21 chs. dist. to Angle Point 22, sec. 35;
	thence S. 37°07' E., 5.17 chs. dist. to Angle Point 23, sec. 35;
	thence S. 21°43' E., 10.80 chs. dist. to Angle Point 24, sec. 35;
	thence S. 64°46' E., 7.81 chs. dist. to Angle Point 25, sec. 35;
	thence S. 61°07' E., 6.69 chs. dist. to Angle Point 26, sec. 35;
	thence S. 38°56' E., 5.36 chs. dist. to Angle Point 27, sec. 35;
	thence S. 18°29' E., 4.93 chs. dist. to Angle Point 28, sec. 35;
	thence S. 13°13' W., 8.98 chs. dist. to Angle Point 29, sec. 35, identical with Angle Point 1, sec. 2, on the line bet. secs. 35 and 2, on the S. bdy. of the Tp.

**Description of the Aravaipa Canyon Wilderness Area Bdy.
T. 6 S., R. 18 E., Gila and Salt River Meridian, Arizona**

CHAINS

The following parcels in this township are excluded from the Aravaipa Canyon Wilderness Area:

in sec. 17; SW 1/4 SE 1/4, SE 1/4 SW 1/4

in sec. 20; W 1/2 NE 1/4, SE 1/4, E 1/2 NW 1/4.

in sec. 29; NE 1/4, N 1/2 SE 1/4.

UNITED STATES
DEPARTMENT OF THE INTERIOR
BUREAU OF LAND MANAGEMENT

FIELD ASSISTANTS

NAMES	CAPACITY
W. William Foster	Land Surveyor
Geoffrey A. Graham	Land Surveyor
Kurt Huhta	Land Surveyor
Matthew Kurchinski	Land Surveyor
Christopher D. Wiita	Land Surveyor
Mike M. Barnett	Surveying Technician
Benjamin P. Boon	Surveying Technician
Daniel C. Feola	Surveying Technician
Brian S. Helfrich	Surveying Technician
Robert J. Lyle	Surveying Technician
Richard M. McDonald	Surveying Technician

CERTIFICATE OF SURVEY

I, Gordon R. Bubel, Cadastral Surveyor, HEREBY CERTIFY upon honor, that in pursuance of special instructions bearing date of the 17th day of January, 2001, I have dependently resurveyed the First Standard Parallel South through a portion of Range 18 East (north boundary) and a portion of the subdivisional lines, subdivided sections 3, 14, 17, 20, 29 and 33 and executed the metes-and-bounds survey of the Aravaipa Canyon Wilderness Area Boundary, in Township 6 South, Range 18 East, Gila and Salt River Meridian, Arizona, which are represented in the foregoing field notes as having been executed by me and under my direction. Said survey has been made in strict conformity with said special instructions, the Manual of Instructions for the Survey of the Public Lands of the United States, and in specific manner described in the foregoing field notes.

FEB. 8, 2005

(Date)

Gordon R. Bubel

(Cadastral Surveyor)

CERTIFICATE OF APPROVAL

BUREAU OF LAND MANAGEMENT
Phoenix, Arizona

The foregoing field notes of the dependent resurvey of the First Standard Parallel South through a portion of Range 18 East (north boundary) and a portion of the subdivisional lines, the subdivision of sections 3, 14, 17, 20, 29 and 33, and the metes-and-bounds survey of the Aravaipa Canyon Wilderness Area, Township 6 South, Range 18 East, Gila and Salt River Meridian, Arizona, executed by Gordon R. Bubel, Cadastral Surveyor, having been critically examined and found correct, are hereby approved.

July 11, 2005

(Date)

Stephen K. Hansen

(Acting Chief Cadastral Surveyor of Arizona)

~~CERTIFICATE OF TRANSCRIPT~~

~~I CERTIFY That the foregoing transcript of the field notes of the above described surveys in Township 6 South, Range 18 East, Gila and Salt River Meridian, Arizona, is a true copy of the original field notes.~~

~~(Date)~~

~~(Acting Chief Cadastral Surveyor of Arizona)~~