

ORIGINAL

**UNITED STATES
DEPARTMENT OF THE INTERIOR
BUREAU OF LAND MANAGEMENT**

FIELD NOTES

OF THE

DEPENDENT RESURVEY OF
THE SOUTH, EAST, WEST AND NORTH BOUNDARIES

AND THE SUBDIVISIONAL LINES

AND THE SURVEY OF THE SUBDIVISION
OF ALL SECTIONS

TOWNSHIP 22 NORTH, RANGE 15 EAST,
OF THE GILA AND SALT RIVER MERIDIAN,
IN THE STATE OF ARIZONA

EXECUTED BY

Joe R. Salazar, Cadastral Surveyor

Under Special Instructions dated October 14, 2004, approved October 14, 2004 and Supplemental Special Instructions dated April 20, 2005, approved April 20, 2005, which provided for the surveys included under Group No. 946, and assignment instructions dated October 14, 2004.

Survey commenced October 18, 2004

Survey completed October 17, 2005

INDEX DIAGRAM

TOWNSHIP 22 NORTH RANGE 15 EAST
 GILA AND SALT RIVER MERIDIAN, ARIZONA

| | | | | | |
|---------------------|------------------|------------------|------------------|------------------|------------------|
| 27 21 6 66 | 26 5 57 | 25 4 50 | 24 3 43 | 23 2 35 | 22 1 14 |
| 66 20 7 64 | 65 8 55 | 56 9 48 | 49 10 41 | 42 11 34 | 35 12 13 |
| 64 19 18 62 | 63 17 54 | 55 16 47 | 48 15 40 | 41 14 32 | 33 13 12 |
| 62 18 19 61 | 61 20 53 | 53 21 46 | 46 22 38 | 39 23 30 | 31 24 12 |
| 60 17 30 59 | 60 29 51 | 52 28 44 | 45 27 37 | 38 26 29 | 30 25 11 |
| 58 17 31 57 9 | 58 32 50 8 | 51 33 43 7 | 44 34 36 6 | 36 35 28 6 | 29 36 10 5 |

T. 22 N., R. 15 E., Gila and Salt River Meridian, Arizona

CHAINS

The following field notes describe the dependent resurvey of the south, east, west and north boundaries and the sub divisional lines and the subdivision of all sections, Township 22 North, Range 15 East, Gila and Salt River Meridian, Arizona.

The history of surveys pertaining to this survey is as follows:

Orville D. Wheeler surveyed the East, South, West and North boundaries and the subdivisional lines in 1882.

The survey was executed in accordance with the specifications as set forth in the Manual of Instructions for the Survey of the Public Lands of the United States, 1973, and the Special Instructions dated October 14, 2004, for Group Number 946, Arizona.

The true meridian direction and length of all lines were determined by real time kinematic global positioning system observations using Trimble Navigation 5700 model receivers.

Preliminary to the resurvey, the lines of the prior surveys were retraced and search was made for all corners and other calls of record. Identified corners were remonumented in their orig. positions. Lost corners were reestablished and remonumented at proportionate positions based on the official record. The retracement data were thoroughly verified and only the true line field notes are given herein.

Geodetic control was derived from a tie to first order United States Geological Survey triangulation station "HOGAN RM 2", as published by the National Geodetic Survey, NAD 83 (1992). The geographic position of the corner of Townships 21 and 22 North, Ranges 15 and 16 East is as follows:

Latitude: 35°15'26.26" N.

Longitude: 110°41'20.35" W.

The mean magnetic declination is 11 1/2° E.

**Dependent Resurvey of the South Boundary,
T. 22 N., R. 15 E., Gila and Salt River Meridian, Arizona**

CHAINS

Restoring the survey executed by
Orville D. Wheeler, in 1882

Beginning at the point for the cor. of Tps. 21 and 22 N., Rs. 15 and 16 E., at proportionate dist., there is no remaining evidence of the orig. cor.

Set a stainless steel post, 28 ins. long, 2 1/2 ins. diam., 26 ins. in the ground, with brass cap mkd.

| | |
|--------|--------|
| T 22 N | |
| R 15 E | R 16 E |
| S 36 | S 31 |
| S 1 | S 6 |
| T 21 N | |

2005

Deposit a magnet in a white plastic case at the base of the stainless steel post.

From this cor. point, the cor. of secs. 3, 4, 33 and 34, Tps. 21 and 22 N., Rg. 16 E., bears N. 89°43' E., 240.20 chs. dist., monumented with the broken remains of a conglomerate stone, 10 X 8 X 4, firmly set, 4 ins. below the surface of the ground, mkd. with 2 grooves on one face, witnessed with a scattered mound of stone, 4 ft. base, N. of cor.

At the corner point

Set a stainless steel post, 28 ins. long, 2 1/2 ins. diam., 24 ins. in the ground, with brass cap mkd.

| | |
|--------|--------|
| T 22 N | R 16 E |
| S 33 | S 34 |
| S 4 | S 3 |
| T 21 N | |

2005

Deposit a magnet in a white plastic case at the base and the orig. stone alongside of the stainless steel post.

Rebuild mound of stone, 3 ft. base, 1 ft. high, N. of cor.

This control line was fully retraced and a careful search was made for evidence of intervening cors., none of which was recovered.

**Dependent Resurvey of the South Boundary,
T. 22 N., R. 15 E., Gila and Salt River Meridian, Arizona**

| CHAINS | | | | | | | | | | | |
|--------|--|--------|--------|--------|--------|------|------|------|------|--------|--|
| | <p>From this same cor. point, the cor. of secs. 25, 30, 31 and 36, T. 21 N., Rs. 15 and 16 E., bears S. 0°47' W., 398.91 chs. dist., monumented with a wooden post, 4 ins. sq., 35 ins. long, firmly set, 24 ins. in the ground, with no visible marks.</p> <p>At the corner point</p> <p>Set a stainless steel post, 28 ins. long, 2 1/2 ins. diam., 25 ins. in the ground, with brass cap mkd.</p> <table border="1" data-bbox="795 651 1047 787"> <tr> <td colspan="2" style="text-align: center;">T 21 N</td> </tr> <tr> <td style="text-align: center;">R 15 E</td> <td style="text-align: center;">R 16 E</td> </tr> <tr> <td style="text-align: center;">S 25</td> <td style="text-align: center;">S 30</td> </tr> <tr> <td style="text-align: center;">S 36</td> <td style="text-align: center;">S 31</td> </tr> </table> <p style="text-align: center;">2005</p> <p>Deposit a magnet in a white plastic case at the base and the wood post alongside of the stainless steel post.</p> <p>This control line was fully retraced and a careful search was made for evidence of intervening cors., none of which was recovered.</p> <p>N. 89°44' W., bet. secs. 1 and 36, on the S. bdy. of the Tp.</p> <p>Over gently rolling desert terrain, through scattered sage, Mormon Tea and native grasses.</p> | T 21 N | | R 15 E | R 16 E | S 25 | S 30 | S 36 | S 31 | | |
| T 21 N | | | | | | | | | | | |
| R 15 E | R 16 E | | | | | | | | | | |
| S 25 | S 30 | | | | | | | | | | |
| S 36 | S 31 | | | | | | | | | | |
| 40.00 | <p>Point for the 1/4 sec. cor. of secs. 1 and 36, at proportionate dist., there is no remaining evidence of the orig. cor.</p> <p>Set a stainless steel post, 28 ins. long, 2 1/2 ins. diam., 26 ins. in the ground, with brass cap mkd.</p> <table border="1" data-bbox="795 1407 1047 1564"> <tr> <td style="text-align: center;">T 22 N</td> <td style="text-align: center;">R 15 E</td> </tr> <tr> <td></td> <td style="text-align: center;">S 36</td> </tr> <tr> <td style="text-align: center;">1/4</td> <td style="text-align: center;">—</td> </tr> <tr> <td></td> <td style="text-align: center;">S 1</td> </tr> <tr> <td style="text-align: center;">T 21 N</td> <td></td> </tr> </table> <p style="text-align: center;">2005</p> <p>Deposit a magnet in a white plastic case at the base of the stainless steel post.</p> | T 22 N | R 15 E | | S 36 | 1/4 | — | | S 1 | T 21 N | |
| T 22 N | R 15 E | | | | | | | | | | |
| | S 36 | | | | | | | | | | |
| 1/4 | — | | | | | | | | | | |
| | S 1 | | | | | | | | | | |
| T 21 N | | | | | | | | | | | |
| 80.00 | <p>Point for the cor. of secs. 1, 2, 35 and 36, at proportionate dist., there is no remaining evidence of the orig. cor.</p> <p>Set a stainless steel post, 28 ins. long, 2 1/2 ins. diam., 24 ins. in the ground, with brass cap mkd.</p> | | | | | | | | | | |

**Dependent Resurvey of the South Boundary,
T. 22 N., R. 15 E., Gila and Salt River Meridian, Arizona**

| CHAINS | | | | | | | | | | | |
|--------|--|--------|--------|------|------|-----|-----|--------|--|--------|--|
| | <table style="margin-left: auto; margin-right: auto;"> <tr><td>T 22 N</td><td>R 15 E</td></tr> <tr><td>S 35</td><td>S 36</td></tr> <tr><td>S 2</td><td>S 1</td></tr> <tr><td colspan="2">T 21 N</td></tr> </table> <p style="text-align: center;">2005</p> <p>Deposit a magnet in a white plastic case at the base of the stainless steel post.</p> <hr/> <p>N. 89°44' W., bet. secs. 2 and 35.</p> <p>Over gently rolling desert terrain, through scattered sage, Mormon Tea and native grasses.</p> | T 22 N | R 15 E | S 35 | S 36 | S 2 | S 1 | T 21 N | | | |
| T 22 N | R 15 E | | | | | | | | | | |
| S 35 | S 36 | | | | | | | | | | |
| S 2 | S 1 | | | | | | | | | | |
| T 21 N | | | | | | | | | | | |
| 40.00 | <p>Point for the 1/4 sec. cor. of secs. 2 and 35, at proportionate dist., there is no remaining evidence of the orig. cor.</p> <p>Set a stainless steel post, 28 ins. long, 2 1/2 ins. diam., 23 ins. in the ground, with brass cap mkd.</p> <table style="margin-left: auto; margin-right: auto;"> <tr><td>T 22 N</td><td>R 15 E</td></tr> <tr><td>S 35</td><td></td></tr> <tr><td>1/4</td><td>—</td></tr> <tr><td>S 2</td><td></td></tr> <tr><td colspan="2">T 21 N</td></tr> </table> <p style="text-align: center;">2005</p> <p>Deposit a magnet in a white plastic case at the base of the stainless steel post.</p> | T 22 N | R 15 E | S 35 | | 1/4 | — | S 2 | | T 21 N | |
| T 22 N | R 15 E | | | | | | | | | | |
| S 35 | | | | | | | | | | | |
| 1/4 | — | | | | | | | | | | |
| S 2 | | | | | | | | | | | |
| T 21 N | | | | | | | | | | | |
| 80.00 | <p>Point for the cor. of secs. 2, 3, 34 and 35, at proportionate dist., there is no remaining evidence of the orig. cor.</p> <p>Set a stainless steel post, 28 ins. long, 2 1/2 ins. diam., 21 ins. in the ground, with brass cap mkd.</p> <table style="margin-left: auto; margin-right: auto;"> <tr><td>T 22 N</td><td>R 15 E</td></tr> <tr><td>S 34</td><td>S 35</td></tr> <tr><td>S 3</td><td>S 2</td></tr> <tr><td colspan="2">T 21 N</td></tr> </table> <p style="text-align: center;">2005</p> <p>Deposit a magnet in a white plastic case at the base of the stainless steel post.</p> <hr/> <p>N. 89°44' W., bet. secs. 3 and 34.</p> | T 22 N | R 15 E | S 34 | S 35 | S 3 | S 2 | T 21 N | | | |
| T 22 N | R 15 E | | | | | | | | | | |
| S 34 | S 35 | | | | | | | | | | |
| S 3 | S 2 | | | | | | | | | | |
| T 21 N | | | | | | | | | | | |

**Dependent Resurvey of the South Boundary,
T. 22 N., R. 15 E., Gila and Salt River Meridian, Arizona**

| | |
|--------|---|
| CHAINS | <p>Over gently rolling desert terrain, through scattered sage, Mormon Tea and native grasses.</p> |
| 40.00 | <p>Point for the 1/4 sec. cor. of secs. 3 and 34, at proportionate dist., there is no remaining evidence of the orig. cor.</p> <p>Set a stainless steel post, 28 ins. long, 2 1/2 ins. diam., 27 ins. in the ground, with brass cap mkd.</p> <div style="text-align: center; margin: 10px 0;"> <p>T 22 N R 15 E S 34 1/4 ——— S 3 T 21 N</p> <p>2005</p> </div> <p>Deposit a magnet in a white plastic case at the base of the stainless steel post.</p> |
| 80.00 | <p>Point for the cor. of secs. 3, 4, 33 and 34, at proportionate dist., there is no remaining evidence of the orig. cor.</p> <p>Set a stainless steel post, 28 ins. long, 2 1/2 ins. diam., 24 ins. in the ground, with brass cap mkd.</p> <div style="text-align: center; margin: 10px 0;"> <p>T 22 N R 15 E S 33 S 34 S 4 S 3 T 21 N</p> <p>2005</p> </div> <p>Deposit a magnet in a white plastic case at the base of the stainless steel post.</p> <hr style="border: 0.5px solid black; margin: 10px 0;"/> <p>N. 89°44' W., bet. secs. 4 and 33.</p> <p>Over gently rolling desert terrain, through scattered sage, Mormon Tea and native grasses.</p> |
| 40.00 | <p>Point for the 1/4 sec. cor. of secs. 4 and 33, at proportionate dist., there is no remaining evidence of the orig. cor.</p> <p>Set a stainless steel post, 28 ins. long, 2 1/2 ins. diam., 23 ins. in the ground, with brass cap mkd.</p> |

**Dependent Resurvey of the South Boundary,
T. 22 N., R. 15 E., Gila and Salt River Meridian, Arizona**

| CHAINS | |
|--------|---|
| | <p style="text-align: center;">T 22 N R 15 E S 33 1/4 ——— S 4 T 21 N</p> <p style="text-align: center;">2005</p> <p>Deposit a magnet in a white plastic case at the base of the stainless steel post.</p> <p>80.00 Point for the cor. of secs. 4, 5, 32 and 33, at proportionate dist., there is no remaining evidence of the orig. cor.</p> <p>Set a stainless steel post, 28 ins. long, 2 1/2 ins. diam., 24 ins. in the ground, with brass cap mkd.</p> |
| | <p style="text-align: center;">T 22 N R 15 E S 32 S 33 S 5 S 4 T 21 N</p> <p style="text-align: center;">2005</p> <p>Deposit a magnet in a white plastic case at the base of the stainless steel post.</p> <hr/> <p>N. 89°44' W., bet. secs. 5 and 32.</p> <p>Over gently rolling desert terrain, through scattered sage, Mormon Tea and native grasses.</p> <p>40.00 Point for the 1/4 sec. cor. of secs. 5 and 32, at proportionate dist., there is no remaining evidence of the orig. cor.</p> <p>Set a stainless steel post, 28 ins. long, 2 1/2 ins. diam., 24 ins. in the ground, with brass cap mkd.</p> |
| | <p style="text-align: center;">T 22 N R 15 E S 32 1/4 ——— S 5 T 21 N</p> <p style="text-align: center;">2005</p> <p>Deposit a magnet in a white plastic case at the base of the stainless steel post.</p> <p>80.00 Point for the cor. of secs. 5, 6, 31 and 32, at proportionate dist., there is no remaining evidence of the orig. cor.</p> |

**Dependent Resurvey of the South Boundary,
T. 22 N., R. 15 E., Gila and Salt River Meridian, Arizona**

| CHAINS | |
|--------|--|
| | <p>Set a stainless steel post, 28 ins. long, 2 1/2 ins. diam., 24 ins. in the ground, with brass cap mkd.</p> <p style="text-align: center;"> T 22 N R 15 E S 31 S 32 --- S 6 S 5 T 21 N </p> <p style="text-align: center;">2005</p> <p>Deposit a magnet in a white plastic case at the base of the stainless steel post.</p> <hr/> <p>N. 89°44' W., bet. secs. 6 and 31.</p> <p>Over gently rolling desert terrain, through scattered sage, Mormon Tea and native grasses.</p> |
| 40.00 | <p>Point for the 1/4 sec. cor. of secs. 6 and 31, at proportionate dist., there is no remaining evidence of the orig. cor.</p> <p>Set a stainless steel post, 28 ins. long, 2 1/2 ins. diam., 25 ins. in the ground, with brass cap mkd.</p> <p style="text-align: center;"> T 22 N R 15 E S 31 1/4 ——— S 6 T 21 N </p> <p style="text-align: center;">2005</p> <p>Deposit a magnet in a white plastic case at the base of the stainless steel post.</p> |
| 79.85 | <p>Point for the cor. of Tps. 21 and 22 N., Rs. 14 and 15 E., at proportionate dist., by the three point control method, there is no remaining evidence of the orig. cor.</p> <p>Set a stainless steel post, 28 ins. long, 2 1/2 ins. diam., 26 ins. in the ground, with brass cap mkd.</p> <p style="text-align: center;"> T 22 N R 14 E R 15 E S 36 S 31 --- S 1 S 6 T 21 N </p> <p style="text-align: center;">2005</p> |

**Dependent Resurvey of the South Boundary,
T. 22 N., R. 15 E., Gila and Salt River Meridian, Arizona**

| | |
|--------|--|
| CHAINS | <p>Deposit a magnet in a white plastic case at the base of the stainless steel post.</p> <p>From this cor. point, the stan. cor. of Tp. 21 N., Rs. 14 and 15 E., on the Fifth Stan. Parallel N., bears S. 1°15' W., 482.32 chs. dist., monumented with an iron post, 3 ins. diam., firmly set, projecting 3 ins. above the ground, with brass cap mkd. SC T21N R14E R15E S36 S31 1947.</p> <p>Add the marks 2005 to the brass cap.</p> <p>This control line was fully retraced and a careful search was made for evidence of intervening cors., none of which was recovered.</p> <hr/> <p align="center">Dependent Resurvey of the East Boundary, T. 22 N., R. 15 E., Gila and Salt River Meridian, Arizona</p> <hr/> <p align="center">Restoring the survey executed by Orville D. Wheeler, in 1882</p> <hr/> <p>From the cor. of Tps. 21 and 22 N., Rs. 15 and 16 E., hereinbefore described.</p> <p>N. 0°25' W., bet. secs. 31 and 36, on the E. bdy. of the Tp.</p> <p>Over gently rolling desert terrain, through scattered sage, Mormon Tea and native grasses.</p> <p>39.89 Point for the 1/4 sec. cor. of secs. 31 and 36, at proportionate dist., there is no remaining evidence of the orig. cor.</p> <p>Set a stainless steel post, 28 ins. long, 2 1/2 ins. diam., 26 ins. in the ground, with brass cap mkd.</p> <p align="center">T 22 N 1/4 R 15 E R 16 E S 36 S 31</p> <p align="center">2005</p> <p>Deposit a magnet in a white plastic case at the base of the stainless steel post.</p> <p>79.78 Point for the cor. of secs. 25, 30, 31 and 36, at proportionate dist., there is no remaining evidence of the orig. cor.</p> |
|--------|--|

**Dependent Resurvey of the East Boundary,
T. 22 N., R. 15 E., Gila and Salt River Meridian, Arizona**

| | | | | | | | | | |
|--------|--|--------|--|--------|--------|--------|--------|------|------|
| CHAINS | <p>Set a stainless steel post, 28 ins. long, 2 1/2 ins. diam., 24 ins. in the ground, with brass cap mkd.</p> <div style="text-align: center;"> <table style="margin: auto; border-collapse: collapse;"> <tr><td colspan="2">T 22 N</td></tr> <tr><td style="border-right: 1px solid black; padding: 0 5px;">R 15 E</td><td style="padding: 0 5px;">R 16 E</td></tr> <tr><td style="border-right: 1px solid black; padding: 0 5px;">S 25</td><td style="padding: 0 5px;">S 30</td></tr> <tr><td style="border-right: 1px solid black; padding: 0 5px;">S 36</td><td style="padding: 0 5px;">S 31</td></tr> </table> <p>2005</p> <p>Deposit a magnet in a white plastic case at the base of the stainless steel post.</p> <hr style="width: 50%; margin: 10px auto;"/> <p>N. 0°25' W., bet. secs. 25 and 30.</p> <p>Over gently rolling desert terrain, through scattered sage, Mormon Tea and native grasses.</p> </div> | T 22 N | | R 15 E | R 16 E | S 25 | S 30 | S 36 | S 31 |
| T 22 N | | | | | | | | | |
| R 15 E | R 16 E | | | | | | | | |
| S 25 | S 30 | | | | | | | | |
| S 36 | S 31 | | | | | | | | |
| 39.89 | <p>Point for the 1/4 sec. cor. of secs. 25 and 30, at proportionate dist., there is no remaining evidence of the orig. cor.</p> <p>Set a stainless steel post, 28 ins. long, 2 1/2 ins. diam., 24 ins. in the ground, with brass cap mkd.</p> <div style="text-align: center;"> <table style="margin: auto; border-collapse: collapse;"> <tr><td colspan="2">T 22 N</td></tr> <tr><td colspan="2">1/4</td></tr> <tr><td style="border-right: 1px solid black; padding: 0 5px;">R 15 E</td><td style="padding: 0 5px;">R 16 E</td></tr> <tr><td style="border-right: 1px solid black; padding: 0 5px;">S 25</td><td style="padding: 0 5px;">S 30</td></tr> </table> <p>2005</p> <p>Deposit a magnet in a white plastic case at the base of the stainless steel post.</p> </div> | T 22 N | | 1/4 | | R 15 E | R 16 E | S 25 | S 30 |
| T 22 N | | | | | | | | | |
| 1/4 | | | | | | | | | |
| R 15 E | R 16 E | | | | | | | | |
| S 25 | S 30 | | | | | | | | |
| 79.78 | <p>Point for the cor. of secs. 19, 24, 25 and 30, at proportionate dist., there is no remaining evidence of the orig. cor.</p> <p>Set a stainless steel post, 28 ins. long, 2 1/2 ins. diam., 26 ins. in the ground, with brass cap mkd.</p> <div style="text-align: center;"> <table style="margin: auto; border-collapse: collapse;"> <tr><td colspan="2">T 22 N</td></tr> <tr><td style="border-right: 1px solid black; padding: 0 5px;">R 15 E</td><td style="padding: 0 5px;">R 16 E</td></tr> <tr><td style="border-right: 1px solid black; padding: 0 5px;">S 24</td><td style="padding: 0 5px;">S 19</td></tr> <tr><td style="border-right: 1px solid black; padding: 0 5px;">S 25</td><td style="padding: 0 5px;">S 30</td></tr> </table> <p>2005</p> <p>Deposit a magnet in a white plastic case at the base of the stainless steel post.</p> <hr style="width: 50%; margin: 10px auto;"/> </div> | T 22 N | | R 15 E | R 16 E | S 24 | S 19 | S 25 | S 30 |
| T 22 N | | | | | | | | | |
| R 15 E | R 16 E | | | | | | | | |
| S 24 | S 19 | | | | | | | | |
| S 25 | S 30 | | | | | | | | |

**Dependent Resurvey of the East Boundary,
T. 22 N., R. 15 E., Gila and Salt River Meridian, Arizona**

CHAINS

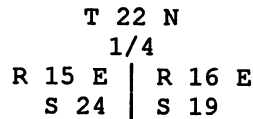
N. 0°25' W., bet. secs. 19 and 24.

Over gently rolling desert terrain, through scattered sage, Mormon Tea and native grasses.

39.65 Dirt road, 10 ft. wide, bears N. 80° E. and S. 80° W.

39.89 Point for the 1/4 sec. cor. of secs. 19 and 24, at proportionate dist., there is no remaining evidence of the orig. cor.

Set a stainless steel post, 28 ins. long, 2 1/2 ins. diam., 25 ins. in the ground, with brass cap mkd.



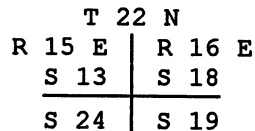
2005

Deposit a magnet in a white plastic case at the base of the stainless steel post.

Set an iron fence post, 6 ft. long, alongside the stainless steel post.

79.78 Point for the cor. of secs. 13, 18, 19 and 24, at proportionate dist., there is no remaining evidence of the orig. cor.

Set a stainless steel post, 28 ins. long, 2 1/2 ins. diam., 24 ins. in the ground, with brass cap mkd.



2005

Deposit a magnet in a white plastic case at the base of the stainless steel post.

Set an iron fence post, 6 ft. long, alongside the stainless steel post.

N. 0°25' W., bet. secs. 13 and 18.

Over gently rolling desert terrain, through scattered sage, Mormon Tea and native grasses.

**Dependent Resurvey of the East Boundary,
T. 22 N., R. 15 E., Gila and Salt River Meridian, Arizona**

| CHAINS | |
|--------|---|
| 39.89 | <p>Point for the 1/4 sec. cor. of secs. 13 and 18, at proportionate dist., there is no remaining evidence of the orig. cor.</p> <p>Set a stainless steel post, 28 ins. long, 2 1/2 ins. diam., 24 ins. in the ground, with brass cap mkd.</p> <div style="text-align: center;"> <p>T 22 N 1/4 R 15 E R 16 E S 13 S 18</p> <p>2005</p> </div> <p>Deposit a magnet in a white plastic case at the base of the stainless steel post.</p> |
| 79.78 | <p>The cor. of secs. 7, 12, 13 and 18, monumented with a wood post, 3 ins. diam., 29 ins. long, firmly set, 15 ins. in the ground, mkd. with 2 grooves and other illegible scribe marks on S. side, witnessed with a rebar, 1/2 in. diam., 20 ins. long alongside.</p> <p>At the corner point</p> <p>Set a stainless steel post, 28 ins. long, 2 1/2 ins. diam., 25 ins. in the ground, with brass cap mkd.</p> <div style="text-align: center;"> <p>T 22 N R 15 E R 16 E S 12 S 7 S 13 S 18</p> <p>2005</p> </div> <p>Deposit a magnet in a white plastic case at the base of, the rebar inside of and the wood post alongside of the stainless steel post.</p> <p>Set an iron fence post, 6 ft. long, alongside the stainless steel post.</p> |
| <hr/> | |
| 3.10 | <p>N. 0°02' E., bet. secs. 7 and 12.</p> <p>Over gently rolling desert terrain, through scattered sage, Mormon Tea and native grasses.</p> <p>Southerly right-of-way fence of BIA Route 15, bears N. 57°30' E. and S. 64°15' W., on a curve.</p> |
| 4.60 | <p>Center of pavement of BIA Route 15, 38 ft. wide, bears N. 57°30' E. and S. 64°15' W., on a curve.</p> |

**Dependent Resurvey of the East Boundary,
T. 22 N., R. 15 E., Gila and Salt River Meridian, Arizona**

| CHAINS | | | | | | | | | |
|--------|---|--------|--|--------|--------|--------|--------|------|-----|
| 6.10 | Northerly right-of-way fence of BIA Route 15, bears N. 57°30' E. and S. 64°15' W., on a curve. | | | | | | | | |
| 17.80 | Southerly pipe line, of the Trans Western Pipeline Co., bears N. 76° E. and S. 76° W. | | | | | | | | |
| 18.20 | Northerly pipe line, of the Trans Western Pipeline Co., bears N. 76° E. and S. 76° W. | | | | | | | | |
| 40.33 | Point for the 1/4 sec. cor. of secs. 7 and 12, at proportionate dist., there is no remaining evidence of the orig. cor. | | | | | | | | |
| | Set a stainless steel post, 28 ins. long, 2 1/2 ins. diam., 26 ins. in the ground, with brass cap mkd. | | | | | | | | |
| | <table border="0"> <tr><td colspan="2">T 22 N</td></tr> <tr><td colspan="2">1/4</td></tr> <tr><td>R 15 E</td><td>R 16 E</td></tr> <tr><td>S 12</td><td>S 7</td></tr> </table> | T 22 N | | 1/4 | | R 15 E | R 16 E | S 12 | S 7 |
| T 22 N | | | | | | | | | |
| 1/4 | | | | | | | | | |
| R 15 E | R 16 E | | | | | | | | |
| S 12 | S 7 | | | | | | | | |
| | 2005 | | | | | | | | |
| | Deposit a magnet in a white plastic case at the base of the stainless steel post. | | | | | | | | |
| | Set an iron fence post, 6 ft. long, alongside the stainless steel post. | | | | | | | | |
| 68.10 | Center of right-of-way of El Paso Natural Gas pipe lines, 120 ft. wide, bears N. 80°50' E. and S. 80°50' W. | | | | | | | | |
| 80.66 | Point for the cor. of secs. 1, 6, 7 and 12, at proportionate dist., there is no remaining evidence of the orig. cor. | | | | | | | | |
| | Set a stainless steel post, 28 ins. long, 2 1/2 ins. diam., 26 ins. in the ground, with brass cap mkd. | | | | | | | | |
| | <table border="0"> <tr><td colspan="2">T 22 N</td></tr> <tr><td>R 15 E</td><td>R 16 E</td></tr> <tr><td>S 1</td><td>S 6</td></tr> <tr><td>S 12</td><td>S 7</td></tr> </table> | T 22 N | | R 15 E | R 16 E | S 1 | S 6 | S 12 | S 7 |
| T 22 N | | | | | | | | | |
| R 15 E | R 16 E | | | | | | | | |
| S 1 | S 6 | | | | | | | | |
| S 12 | S 7 | | | | | | | | |
| | 2005 | | | | | | | | |
| | Deposit a magnet in a white plastic case at the base of the stainless steel post. | | | | | | | | |
| | Set an iron fence post, 6 ft. long, alongside the stainless steel post. | | | | | | | | |
| | <hr/> N. 0°02' E., bet. secs. 1 and 6. | | | | | | | | |

**Dependent Resurvey of the East Boundary,
T. 22 N., R. 15 E., Gila and Salt River Meridian, Arizona**

CHAINS

Over gently rolling desert terrain, through scattered sage, Mormon Tea and native grasses.

40.33 Point for the 1/4 sec. cor. of secs. 1 and 6, at proportionate dist., there is no remaining evidence of the orig. cor.

Set a stainless steel post, 28 ins. long, 2 1/2 ins. diam., 26 ins. in the ground, with brass cap mkd.

| | |
|--------|--------|
| T 22 N | |
| 1/4 | |
| R 15 E | R 16 E |
| S 1 | S 6 |

2005

Deposit a magnet in a white plastic case at the base of the stainless steel post.

80.66 Point for the cor. of Tps. 22 and 23 N., Rs. 15 and 16 E., at proportionate dist., there is no remaining evidence of the orig. cor.

Set a stainless steel post, 28 ins. long, 2 1/2 ins. diam., 26 ins. in the ground, with brass cap mkd.

| | |
|--------|--------|
| T 23 N | |
| R 15 E | R 16 E |
| S 36 | S 31 |
| S 1 | S 6 |
| T 22 N | |

2005

Deposit a magnet in a white plastic case at the base of the stainless steel post.

From this cor. point, the 1/4 sec. cor. of secs. 19 and 24, Tp. 23 N., Rs. 15 and 16 E., bears N. 0°51' E., 201.67 chs. dist., monumented with a flint stone, 14 X 8 X 4 ins., firmly set 10 ins. in the ground, mkd. 1/4 on W. face, witnessed with a mound of stone, 3 ft. base, 2 ft. high, W. of cor.

At the corner point

Set a stainless steel post, 28 ins. long, 2 1/2 ins. diam., 24 ins. in the ground, with brass cap mkd.

**Dependent Resurvey of the East Boundary,
T. 22 N., R. 15 E., Gila and Salt River Meridian, Arizona**

CHAINS

| | |
|--------|--------|
| T 23 N | |
| 1/4 | |
| R 15 E | R 16 E |
| S 24 | S 19 |

2005

Deposit a magnet in a white plastic case at the base of and the orig. stone alongside of the stainless steel post.

This control line was fully retraced and a careful search was made for evidence of intervening cors., none of which was recovered.

From this same cor. point, the cor. of Tps. 22 and 23 N., Rs. 16 and 17 E., bears N. 89°43' E., 478.45 chs. dist., determined N., 1 ft. dist. from an imbedded mound of stone, 2 1/2 ft. base.

At the corner point

Set a stainless steel post, 28 ins. long, 2 1/2 ins. diam., 24 ins. in the ground, with brass cap mkd.

| | |
|--------|--------|
| T 23 N | |
| R 16 E | R 17 E |
| S 36 | S 31 |
| S 1 | S 6 |
| T 22 N | |

2005

Deposit a magnet in a white plastic case at the base of the stainless steel post.

Rebuild mound of stone, 3 ft. base, 2 ft. high, S. of cor.

This control line was fully retraced and a careful search was made for evidence of intervening cors., none of which was recovered.

**Dependent Resurvey of the West Boundary,
T. 22 N., R. 15 E., Gila and Salt River Meridian, Arizona**

Restoring the survey executed by
Orville D. Wheeler, in 1882

From the cor. of Tps. 21 and 22 N., Rs. 14 and 15 E., hereinbefore described.

**Dependent Resurvey of West Boundary,
T. 22 N., R. 15 E., Gila and Salt River Meridian, Arizona**

| | |
|---------------|--|
| <p>CHAINS</p> | <p>N. 0°22' W., bet. secs. 31 and 36, on the W. bdy. of the Tp.</p> <p>Over gently rolling desert terrain, through scattered sage, Mormon Tea and native grasses.</p> <p>40.185 Point for the 1/4 sec. cor. of secs. 31 and 36, at proportionate dist., there is no remaining evidence of the orig. cor.</p> <p>Set a stainless steel post, 28 ins. long, 2 1/2 ins. diam., 25 ins. in the ground, with brass cap mkd.</p> <div style="text-align: center;"> <p>T 22 N 1/4 R 14 E R 15 E S 36 S 31</p> <p>2005</p> </div> <p>Deposit a magnet in a white plastic case at the base of the stainless steel post.</p> <p>80.37 Point for the cor. of secs. 25, 30, 31 and 36, at proportionate dist., there is no remaining evidence of the orig. cor.</p> <p>Set a stainless steel post, 28 ins. long, 2 1/2 ins. diam., 23 ins. in the ground, with brass cap mkd.</p> <div style="text-align: center;"> <p>T 22 N R 14 E R 15 E S 25 S 30 S 36 S 31</p> <p>2005</p> </div> <p>Deposit a magnet in a white plastic case at the base of the stainless steel post.</p> <hr/> <p>N. 0°22' W., bet. secs. 25 and 30.</p> <p>Over gently rolling desert terrain, through scattered sage, Mormon Tea and native grasses.</p> <p>40.185 Point for the 1/4 sec. cor. of secs. 25 and 30, at proportionate dist., there is no remaining evidence of the orig. cor.</p> <p>Set a stainless steel post, 28 ins. long, 2 1/2 ins. diam., 24 ins. in the ground, with brass cap mkd.</p> |
|---------------|--|

**Dependent Resurvey of West Boundary,
T. 22 N., R. 15 E., Gila and Salt River Meridian, Arizona**

CHAINS

T 22 N
1/4
R 14 E | R 15 E
S 25 | S 30

2005

Deposit a magnet in a white plastic case at the base of the stainless steel post.

80.37

Point for the cor. of secs. 19, 24, 25 and 30, at proportionate dist., there is no remaining evidence of the orig. cor.

Set a stainless steel post, 28 ins. long, 2 1/2 ins. diam., flush with the ground, with brass cap mkd.

T 22 N
R 14 E | R 15 E
S 24 | S 19
S 25 | S 30

2005

Deposit a magnet in a white plastic case at the base of the stainless steel post.

Cor. is located in a two track road, bears S. 30° E. and N. 30° W.

N. 0°22' W., bet. secs. 19 and 24.

Over gently rolling desert terrain, through scattered sage, Mormon Tea and native grasses.

40.185

Point for the 1/4 sec. cor. of secs. 19 and 24, at proportionate dist., there is no remaining evidence of the orig. cor.

Set a stainless steel post, 28 ins. long, 2 1/2 ins. diam., 24 ins. in the ground, with brass cap mkd.

T 22 N
1/4
R 14 E | R 15 E
S 24 | S 19

2005

Deposit a magnet in a white plastic case at the base of the stainless steel post.

**Dependent Resurvey of West Boundary,
T. 22 N., R. 15 E., Gila and Salt River Meridian, Arizona**

| CHAINS | | | | | | | | | |
|--------|--|--------|--|--------|--------|------|------|------|------|
| 80.37 | <p>Point for the cor. of secs. 13, 18, 19 and 24, at proportionate dist., there is no remaining evidence of the orig. cor.</p> <p>Set a stainless steel post, 28 ins. long, 2 1/2 ins. diam., 24 ins. in the ground, with brass cap mkd.</p> <table border="1" data-bbox="795 546 1039 682"> <tr> <td colspan="2" style="text-align: center;">T 22 N</td> </tr> <tr> <td style="text-align: center;">R 14 E</td> <td style="text-align: center;">R 15 E</td> </tr> <tr> <td style="text-align: center;">S 13</td> <td style="text-align: center;">S 18</td> </tr> <tr> <td style="text-align: center;">S 24</td> <td style="text-align: center;">S 19</td> </tr> </table> <p style="text-align: center;">2005</p> <p>Deposit a magnet in a white plastic case at the base of the stainless steel post.</p> <p>From this cor. point, U. S. Coast and Geodetic Survey triangulation station "HOGAN RM 2" (triangulation station "HOGAN" had been pulled and removed from area), bears S. 76°38' W., 31.62 chs. dist., monumented with a standard brass disk, 3 ins. diam., cemented in concrete, 1 ft. diam., firmly set, projecting 18 ins. above the ground, with top mkd. HOGAN RM 2 1955 and an arrow.</p> <hr/> <p>N. 0°22' W., bet. secs. 13 and 18.</p> <p>Over gently rolling desert terrain, through scattered sage, Mormon Tea and native grasses.</p> | T 22 N | | R 14 E | R 15 E | S 13 | S 18 | S 24 | S 19 |
| T 22 N | | | | | | | | | |
| R 14 E | R 15 E | | | | | | | | |
| S 13 | S 18 | | | | | | | | |
| S 24 | S 19 | | | | | | | | |
| 24.70 | <p>Southerly pipe line, of the Trans Western Pipeline Co., bears N. 87°15' E. and S. 87°15' W.</p> | | | | | | | | |
| 25.10 | <p>Northerly pipe line, of the Trans Western Pipeline Co., bears N. 87°15' E. and S. 87°15' W.</p> | | | | | | | | |
| 32.90 | <p>Center of right-of-way of El Paso Natural Gas pipe lines, 120 ft. wide, bears S. 89°30' E. and N. 89°30' W.</p> | | | | | | | | |
| 34.00 | <p>Southerly right-of-way fence of BIA Route 15, bears S. 89°45' E. and N. 89°45' W.</p> | | | | | | | | |
| 35.50 | <p>Center of pavement of BIA Route 15, 38 ft. wide, bears S. 89°45' E. and N. 89°45' W.</p> | | | | | | | | |
| 37.00 | <p>Northerly right-of-way fence of BIA Route 15, bears S. 89°45' E. and N. 89°45' W.</p> | | | | | | | | |
| 40.185 | <p>Point for the 1/4 sec. cor. of secs. 13 and 18, at proportionate dist., there is no remaining evidence of the orig. cor.</p> | | | | | | | | |

**Dependent Resurvey of West Boundary,
T. 22 N., R. 15 E., Gila and Salt River Meridian, Arizona**

| CHAINS | |
|--------|---|
| | <p>Set a stainless steel post, 28 ins. long, 2 1/2 ins. diam., 24 ins. in the ground, with brass cap mkd.</p> |
| | <p style="text-align: center;">T 22 N 1/4 R 14 E R 15 E S 13 S 18</p> |
| | <p style="text-align: center;">2005</p> |
| | <p>Deposit a magnet in a white plastic case at the base of the stainless steel post.</p> |
| 80.37 | <p>Point for the cor. of secs. 7, 12, 13 and 18, at proportionate dist., there is no remaining evidence of the orig. cor.</p> |
| | <p>Set a stainless steel post, 28 ins. long, 2 1/2 ins. diam., 24 ins. in the ground, with brass cap mkd.</p> |
| | <p style="text-align: center;">T 22 N R 14 E R 15 E S 12 S 7 S 13 S 18</p> |
| | <p style="text-align: center;">2005</p> |
| | <p>Deposit a magnet in a white plastic case at the base of the stainless steel post.</p> |
| | <hr/> <p>N. 0°22' W., bet. secs. 7 and 12.</p> |
| | <p>Over gently rolling desert terrain, through scattered sage, Mormon Tea and native grasses.</p> |
| 40.185 | <p>Point for the 1/4 sec. cor. of secs. 7 and 12.</p> |
| | <p>Set a stainless steel post, 28 ins. long, 2 1/2 ins. diam., 24 ins. in the ground, with brass cap mkd.</p> |
| | <p style="text-align: center;">T 22 N 1/4 R 14 E R 15 E S 12 S 7</p> |
| | <p style="text-align: center;">2005</p> |
| | <p>Deposit a magnet in a white plastic case at the base of the stainless steel post.</p> |
| 80.37 | <p>Point for the cor. of secs. 1, 6, 7 and 12, at proportionate dist., there is no remaining evidence of the orig. cor.</p> |

**Dependent Resurvey of West Boundary,
T. 22 N., R. 15 E., Gila and Salt River Meridian, Arizona**

| CHAINS | | | | | | | | | | | |
|--------|--|--------|--|--------|--------|--------|--------|------|-----|--------|--|
| | <p>Set a stainless steel post, 28 ins. long, 2 1/2 ins. diam., 26 ins. in the ground, with brass cap mkd.</p> <table border="1" data-bbox="803 493 1047 619"> <tr><td colspan="2" style="text-align: center;">T 22 N</td></tr> <tr><td>R 14 E</td><td>R 15 E</td></tr> <tr><td>S 1</td><td>S 6</td></tr> <tr><td>S 12</td><td>S 7</td></tr> </table> <p style="text-align: center;">2005</p> <p>Deposit a magnet in a white plastic case at the base of the stainless steel post.</p> <hr/> <p>N. 0°22' W., bet. secs. 1 and 6.</p> <p>Over gently rolling desert terrain, through scattered sage, Mormon Tea and native grasses.</p> | T 22 N | | R 14 E | R 15 E | S 1 | S 6 | S 12 | S 7 | | |
| T 22 N | | | | | | | | | | | |
| R 14 E | R 15 E | | | | | | | | | | |
| S 1 | S 6 | | | | | | | | | | |
| S 12 | S 7 | | | | | | | | | | |
| 40.185 | <p>Point for the 1/4 sec. cor. of secs. 1 and 6, at proportionate dist., there is no remaining evidence of the orig. cor.</p> <p>Set a stainless steel post, 28 ins. long, 2 1/2 ins. diam., 25 ins. in the ground, with brass cap mkd.</p> <table border="1" data-bbox="803 1155 1047 1281"> <tr><td colspan="2" style="text-align: center;">T 22 N</td></tr> <tr><td colspan="2" style="text-align: center;">1/4</td></tr> <tr><td>R 14 E</td><td>R 15 E</td></tr> <tr><td>S 1</td><td>S 6</td></tr> </table> <p style="text-align: center;">2005</p> <p>Deposit a magnet in a white plastic case at the base of the stainless steel post.</p> | T 22 N | | 1/4 | | R 14 E | R 15 E | S 1 | S 6 | | |
| T 22 N | | | | | | | | | | | |
| 1/4 | | | | | | | | | | | |
| R 14 E | R 15 E | | | | | | | | | | |
| S 1 | S 6 | | | | | | | | | | |
| 80.37 | <p>Point for the cor. of Tps. 22 and 23 N., Rs. 14 and 15 E., at proportionate dist., by the three point control method, there is no remaining evidence of the orig. cor.</p> <p>Set a stainless steel post, 28 ins. long, 2 1/2 ins. diam., 26 ins. in the ground, with brass cap mkd.</p> <table border="1" data-bbox="803 1669 1047 1827"> <tr><td colspan="2" style="text-align: center;">T 23 N</td></tr> <tr><td>R 14 E</td><td>R 15 E</td></tr> <tr><td>S 36</td><td>S 31</td></tr> <tr><td>S 1</td><td>S 6</td></tr> <tr><td colspan="2" style="text-align: center;">T 22 N</td></tr> </table> <p style="text-align: center;">2005</p> | T 23 N | | R 14 E | R 15 E | S 36 | S 31 | S 1 | S 6 | T 22 N | |
| T 23 N | | | | | | | | | | | |
| R 14 E | R 15 E | | | | | | | | | | |
| S 36 | S 31 | | | | | | | | | | |
| S 1 | S 6 | | | | | | | | | | |
| T 22 N | | | | | | | | | | | |

**Dependent Resurvey of West Boundary,
T. 22 N., R. 15 E., Gila and Salt River Meridian, Arizona**

CHAINS

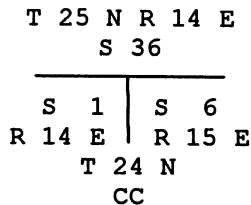
Deposit a magnet in a white plastic case at the base of the stainless steel post.

Raise a mound of stone, 2 1/2 ft. base, 1 ft. high, S. of the cor.

From this cor. point, the closing cor. of the Tp. 24 N., Rs. 14 and 15 E., on the Sixth Stan. Parallel N., bears N. 0°19' E., 964.02 chs. dist., monumented with a sandstone, 31 X 17 X 5 ins., firmly set, 1 in. below the surface of the ground, mkd. with 6 grooves on E. edge, CC on S. face and 6 grooves on W. edge.

At the corner point

Set a stainless steel post, 28 ins. long, 2 1/2 ins. diam., 24 ins. in the ground, with brass cap mkd.



2005

Deposit a magnet in a white plastic case at the base of and the orig. stone alongside of the stainless steel post.

Cor. is located on N. edge of a two track road, bears E. and W.

This control line was fully retraced and a careful search was made for evidence of intervening cors., none of which was recovered.

**Dependent Resurvey of the North Boundary,
T. 22 N., R. 15 E., Gila and Salt River Meridian, Arizona**

Restoring the survey executed by
Orville D. Wheeler, in 1882

From the cor. of Tps. 22 and 23 N., Rs. 15 and 16 E., hereinbefore described.

N. 88°59' W., bet. secs. 1 and 36, on the N. bdy. of the Tp.

Over gently rolling desert terrain, through scattered sage, Mormon Tea and native grasses.

**Dependent Resurvey North Boundary,
T. 22 N., R. 15 E., Gila and Salt River Meridian, Arizona**

| CHAINS | |
|--------|--|
| 39.96 | <p>Point for the 1/4 sec. cor. of secs. 1 and 36, at proportionate dist., there is no remaining evidence of the orig. cor.</p> |
| | <p>Set a stainless steel post, 28 ins. long, 2 1/2 ins. diam., 25 ins. in the ground, with brass cap mkd.</p> |
| | <p style="text-align: center;">T 23 N R 15 E S 36 1/4 ——— S 1 T 22 N</p> |
| | <p style="text-align: center;">2005</p> |
| | <p>Deposit a magnet in a white plastic case at the base of the stainless steel post.</p> |
| 79.92 | <p>Point for the cor. of secs. 1, 2, 35 and 36, at proportionate dist., there is no remaining evidence of the orig. cor.</p> |
| | <p>Set a stainless steel post, 28 ins. long, 2 1/2 ins. diam., 27 ins. in the ground, with brass cap mkd.</p> |
| | <p style="text-align: center;">T 23 N R 15 E S 35 S 36 S 2 S 1 T 22 N</p> |
| | <p style="text-align: center;">2005</p> |
| | <p>Deposit a magnet in a white plastic case at the base of the stainless steel post.</p> |
| | <hr/> <p>N. 88°59' W., bet. secs. 2 and 35.</p> |
| | <p>Over gently rolling desert terrain, through scattered sage, Mormon Tea and native grasses.</p> |
| 39.96 | <p>Point for the 1/4 sec. cor. of secs. 2 and 35, at proportionate dist., there is no remaining evidence of the orig. cor.</p> |
| | <p>Set a stainless steel post, 28 ins. long, 2 1/2 ins. diam., 26 ins. in the ground, with brass cap mkd.</p> |

**Dependent Resurvey North Boundary,
T. 22 N., R. 15 E., Gila and Salt River Meridian, Arizona**

| CHAINS | |
|--------|--|
| | <p style="text-align: center;">T 23 N R 15 E S 35 1/4 ——— S 2 T 22 N</p> <p style="text-align: center;">2005</p> <p>Deposit a magnet in a white plastic case at the base of the stainless steel post.</p> |
| 79.92 | <p>Point for the cor. of secs. 2, 3, 34 and 35, at proportionate dist., there is no remaining evidence of the orig. cor.</p> <p>Set a stainless steel post, 28 ins. long, 2 1/2 ins. diam., 25 ins. in the ground, with brass cap mkd.</p> <p style="text-align: center;">T 23 N R 15 E S 34 S 35 S 3 S 2 T 22 N</p> <p style="text-align: center;">2005</p> <p>Deposit a magnet in a white plastic case at the base of the stainless steel post.</p> <hr/> <p>N. 88°59' W., bet. secs. 3 and 34.</p> <p>Over rolling desert terrain, through scattered sage, Mormon Tea and native grasses.</p> |
| 39.96 | <p>The 1/4 sec. cor. of secs. 3 and 34, monumented with a flint stone, 12 X 8 X 6 ins., loosely set, 3 ins. in the ground, mkd. 1/4 on one face, witnessed with an imbedded mound of stone, 2 ft. base, 1 ft. high, N. of cor.</p> <p>At the corner point</p> <p>Set a stainless steel post, 28 ins. long, 2 1/2 ins. diam., 24 ins. in the ground, with brass cap mkd.</p> <p style="text-align: center;">T 23 N R 15 E S 34 1/4 ——— S 3 T 22 N</p> <p style="text-align: center;">2005</p> |

**Dependent Resurvey North Boundary,
T. 22 N., R. 15 E., Gila and Salt River Meridian, Arizona**

| CHAINS | | | | | | | | | |
|--------|---|--------|--------|------|------|-----|-----|--------|--|
| | <p>Deposit a magnet in a white plastic case at the base of and orig. stone alongside of the stainless steel post.</p> <p>Rebuild mound of stone, 3 ft. base, 2 ft. high, N. of cor.</p> <hr/> <p>N. 89°27' W., beginning new measurement.</p> <p>40.22 The cor. of secs. 3, 4, 33 and 34, monumented with a flint stone, 15 X 14 X 8 ins., loosely set, 2 ins. in the ground, mkd. with 3 grooves on one face, witnessed with a scattered mound of stone, N. of cor.</p> <p>At the corner point</p> <p>Set a stainless steel post, 28 ins. long, 2 1/2 ins. diam., 24 ins. in the ground, with brass cap mkd.</p> <div style="text-align: center;"> <table border="1"> <tr> <td>T 23 N</td> <td>R 15 E</td> </tr> <tr> <td>S 33</td> <td>S 34</td> </tr> <tr> <td>S 4</td> <td>S 3</td> </tr> <tr> <td colspan="2">T 22 N</td> </tr> </table> <p>2005</p> </div> <p>Deposit a magnet in a white plastic case at the base of and orig. stone alongside of the stainless steel post.</p> <p>Rebuild mound of stone, 3 ft. base, 2 ft. high, N. of cor.</p> <hr/> <p>N. 89°26' W., bet. secs. 4 and 33.</p> <p>Over rolling desert terrain, through scattered sage, Mormon Tea and native grasses.</p> | T 23 N | R 15 E | S 33 | S 34 | S 4 | S 3 | T 22 N | |
| T 23 N | R 15 E | | | | | | | | |
| S 33 | S 34 | | | | | | | | |
| S 4 | S 3 | | | | | | | | |
| T 22 N | | | | | | | | | |
| 40.00 | <p>The 1/4 sec. cor. of secs. 4 and 33, monumented with a fragmented sandstone, 18 X 7 X 3 and 18 X 7 X 6 ins., lying loose on ground with one piece mkd. 1/ on one face, witnessed with a scattered mound of stone, N. of cor.</p> <p>At the corner point</p> <p>Set a stainless steel post, 28 ins. long, 2 1/2 ins. diam., 24 ins. in the ground, with brass cap mkd.</p> | | | | | | | | |

**Dependent Resurvey North Boundary,
T. 22 N., R. 15 E., Gila and Salt River Meridian, Arizona**

CHAINS

T 23 N R 15 E
S 33
1/4 ———
S 4
T 22 N

2005

Deposit a magnet in a white plastic case at the base of and orig. stone alongside of the stainless steel post.

Rebuild mound of stone, 3 ft. base, 2 ft. high, N. of cor.

N. 89°31' W., beginning new measurement.

40.01

The cor. of secs. 4, 5, 32 and 33, monumented with a flint stone, 16 X 15 X 10 ins., firmly set, 11 ins. in the ground, mkd. with 3 grooves on E. edge and 2 grooves on W. edge, witnessed with an imbedded mound of stone, 2 ft. base, N. of cor.

At the corner point

Set a stainless steel post, 28 ins. long, 2 1/2 ins. diam., 24 ins. in the ground, with brass cap mkd.

T 23 N R 15 E
S 32 | S 33
S 5 | S 4
T 22 N

2005

Deposit a magnet in a white plastic case at the base of and the orig. corner alongside of the stainless steel post.

Rebuild mound of stone, 3 ft. base, 2 ft. high, N. of cor.

N. 89°56' W., bet. secs. 5 and 32.

Over rolling desert terrain, through scattered sage, Mormon Tea and native grasses.

40.07

The 1/4 sec. cor. of secs. 5 and 32, monumented with a sandstone, 13 X 12 X 11 ins., lying loose on ground, mkd. 1/4 on a face, in mound of stone, 2 ft. base, 6 ins. high.

At the corner point

**Dependent Resurvey North Boundary,
T. 22 N., R. 15 E., Gila and Salt River Meridian, Arizona**

| | |
|---------------|--|
| <p>CHAINS</p> | <p>Set a stainless steel post, 28 ins. long, 2 1/2 ins. diam., 26 ins. in the ground, in a collar of stone, with brass cap mkd.</p> <p style="text-align: center;">T 23 N R 15 E S 32 1/4 ——— S 5 T 22 N</p> <p style="text-align: center;">2005</p> <p>Deposit a magnet in a white plastic case at the base of the stainless steel post.</p> <hr/> <p>S. 89°43' W., beginning new measurement.</p> <p>40.00 Point for the cor. of secs. 5, 6, 31 and 32, at proportionate dist., there is no remaining evidence of the orig. cor.</p> <p>Set a stainless steel post, 28 ins. long, 2 1/2 ins. diam., 25 ins. in the ground, with brass cap mkd.</p> <p style="text-align: center;">T 23 N R 15 E S 31 S 32 S 6 S 5 T 22 N</p> <p style="text-align: center;">2005</p> <p>Deposit a magnet in a white plastic case at the base of the stainless steel post.</p> <hr/> <p>S. 89°43' W., bet. secs. 6 and 31.</p> <p>Over rolling desert terrain, through scattered sage, Mormon Tea and native grasses.</p> <p>40.00 Point for the 1/4 sec. cor. of secs. 6 and 31, at proportionate dist., there is no remaining evidence of the orig. cor.</p> <p>Set a stainless steel post, 28 ins. long, 2 1/2 ins. diam., 25 ins. in the ground, with brass cap mkd.</p> <p style="text-align: center;">T 23 N R 15 E S 31 1/4 ——— S 6 T 22 N</p> <p style="text-align: center;">2005</p> |
|---------------|--|

**Dependent Resurvey North Boundary,
T. 22 N., R. 15 E., Gila and Salt River Meridian, Arizona**

| | |
|--------|---|
| CHAINS | <p>Deposit a magnet in a white plastic case at the base of the stainless steel post.</p> |
| 80.10 | <p>The cor. of Tps. 22 and 23 N., Rs. 14 and 15 E., hereinbefore described.</p> <hr/> <p align="center">Dependent Resurvey of the Subdivisional Lines, T. 22 N., R. 15 E., Gila and Salt River Meridian, Arizona</p> <hr/> <p align="center">Restoring the survey executed by Orville D. Wheeler, in 1882</p> <hr/> <p>From the cor. of secs. 1, 2, 35 and 36, on the S. bdy. of the Tp.</p> <p>N. 0°24' W., bet. secs. 35 and 36.</p> <p>Over gently rolling desert terrain, through scattered sage, Mormon Tea and native grasses.</p> |
| 39.79 | <p>Point for the 1/4 sec. cor. of secs. 35 and 36, at proportionate dist., there is no remaining evidence of the orig. cor.</p> <p>Set a stainless steel post, 28 ins. long, 2 1/2 ins. diam., 25 ins. in the ground, with brass cap mkd.</p> <p align="center">T 22 N R 15 E 1/4 S 35 S 36</p> <p align="center">2005</p> <p>Deposit a magnet in a white plastic case at the base of the stainless steel post.</p> |
| 79.58 | <p>Point for the cor. of secs. 25, 26, 35 and 36, at proportionate dist., there is no remaining evidence of the orig. cor.</p> <p>Set a stainless steel post, 28 ins. long, 2 1/2 ins. diam., 25 ins. in the ground, with brass cap mkd.</p> <p align="center">T 22 N R 15 E S 26 S 25 S 35 S 36</p> <p align="center">2005</p> |

**Dependent Resurvey of the Subdivisional Lines,
T. 22 N., R. 15 E., Gila and Salt River Meridian, Arizona**

| CHAINS | |
|--------|---|
| | <p>Deposit a magnet in a white plastic case at the base of the stainless steel post.</p> <hr/> <p>From the cor. of secs. 25, 30, 31 and 36, on the E. bdy. of the Tp., hereinbefore described.</p> <p>N. 89°52' W., bet. secs. 25 and 36.</p> <p>Over gently rolling desert terrain, through scattered sage, Mormon Tea and native grasses.</p> |
| 39.98 | <p>Point for the 1/4 sec. cor. of secs. 25 and 36, at proportionate dist., there is no remaining evidence of the orig. cor.</p> <p>Set a stainless steel post, 28 ins. long, 2 1/2 ins. diam., 26 ins. in the ground, with brass cap mkd.</p> <p style="text-align: center;">T 22 N R 15 E S 25 1/4 ——— S 36</p> <p style="text-align: center;">2005</p> <p>Deposit a magnet in a white plastic case at the base of the stainless steel post.</p> |
| 79.96 | <p>The cor. of secs. 25, 26, 35 and 36.</p> <hr/> <p>N. 0°20' W., bet. secs. 25 and 26.</p> <p>Over gently rolling desert terrain, through scattered sage, Mormon Tea and native grasses.</p> |
| 39.79 | <p>Point for the 1/4 sec. cor. of secs. 25 and 26, at proportionate dist., there is no remaining evidence of the orig. cor.</p> <p>Set a stainless steel post, 28 ins. long, 2 1/2 ins. diam., 27 ins. in the ground, with brass cap mkd.</p> <p style="text-align: center;">T 22 N R 15 E 1/4 S 26 S 25</p> <p style="text-align: center;">2005</p> <p>Deposit a magnet in a white plastic case at the base of the stainless steel post.</p> |
| 79.58 | <p>Point for the cor. of secs. 23, 24, 25 and 26, at proportionate dist., there is no remaining evidence of the orig. cor.</p> |

**Dependent Resurvey of the Subdivisional Lines,
T. 22 N., R. 15 E., Gila and Salt River Meridian, Arizona**

| CHAINS | | | | | | | | | |
|--------|--|--------|--------|------|------|------|-------|--|------|
| | <p>Set a stainless steel post, 28 ins. long, 2 1/2 ins. diam., 25 ins. in the ground, with brass cap mkd.</p> <table border="1" data-bbox="812 483 1039 598"> <tr> <td>T 22 N</td> <td>R 15 E</td> </tr> <tr> <td>S 23</td> <td>S 24</td> </tr> <tr> <td>S 26</td> <td>S 25</td> </tr> </table> <p>2005</p> <p>Deposit a magnet in a white plastic case at the base of the stainless steel post.</p> <p>Set an iron fence post, 6 ft. long, alongside the stainless steel post.</p> <hr/> <p>From the cor. of secs. 19, 24, 25 and 30, on the E. bdy. of the Tp., hereinbefore described.</p> <p>S. 89°59' W., bet. secs. 24 and 25.</p> <p>Over gently rolling desert terrain, through scattered sage, Mormon Tea and native grasses.</p> | T 22 N | R 15 E | S 23 | S 24 | S 26 | S 25 | | |
| T 22 N | R 15 E | | | | | | | | |
| S 23 | S 24 | | | | | | | | |
| S 26 | S 25 | | | | | | | | |
| 39.91 | <p>Point for the 1/4 sec. cor. of secs. 24 and 25, at proportionate dist., there is no remaining evidence of the orig. cor.</p> <p>Set a stainless steel post, 28 ins. long, 2 1/2 ins. diam., 24 ins. in the ground, with brass cap mkd.</p> <table border="1" data-bbox="812 1302 1039 1417"> <tr> <td>T 22 N</td> <td>R 15 E</td> </tr> <tr> <td>S 24</td> <td></td> </tr> <tr> <td>1/4</td> <td>—————</td> </tr> <tr> <td></td> <td>S 25</td> </tr> </table> <p>2005</p> <p>Deposit a magnet in a white plastic case at the base of the stainless steel post.</p> <p>Set an iron fence post, 6 ft. long, alongside the stainless steel post.</p> | T 22 N | R 15 E | S 24 | | 1/4 | ————— | | S 25 |
| T 22 N | R 15 E | | | | | | | | |
| S 24 | | | | | | | | | |
| 1/4 | ————— | | | | | | | | |
| | S 25 | | | | | | | | |
| 79.82 | <p>The cor. of secs. 23, 24, 25 and 26.</p> <hr/> <p>N. 1°41' W., bet. secs. 23 and 24.</p> <p>Over gently rolling desert terrain, through scattered sage, Mormon Tea and native grasses.</p> | | | | | | | | |

**Dependent Resurvey of the Subdivisional Lines,
T. 22 N., R. 15 E., Gila and Salt River Meridian, Arizona**

| CHAINS | |
|--------|--|
| 39.81 | <p>Point for the 1/4 sec. cor. of secs. 23 and 24, at proportionate dist., there is no remaining evidence of the orig. cor.</p> <p>Set a stainless steel post, 28 ins. long, 2 1/2 ins. diam., 25 ins. in the ground, with brass cap mkd.</p> <p style="text-align: center;">T 22 N R 15 E 1/4 S 23 S 24</p> <p style="text-align: center;">2005</p> <p>Deposit a magnet in a white plastic case at the base of the stainless steel post.</p> <p>Set an iron fence post, 6 ft. long, alongside the stainless steel post.</p> |
| 79.62 | <p>The cor. of secs. 13, 14, 23 and 24, monumented with a wood post, 3 ins. diam., 36 ins. long, firmly set, 20 ins. in the ground, mkd. S24 on NE side and other illegible marks. This position is accepted as the best available evidence of the orig. cor. position.</p> <p>At the corner point</p> <p>Set a stainless steel post, 28 ins. long, 2 1/2 ins. diam., 26 ins. in the ground, with brass cap mkd.</p> <p style="text-align: center;">T 22 N R 15 E S 14 S 13 S 23 S 24</p> <p style="text-align: center;">2005</p> <p>Deposit a magnet in a white plastic case at the base of and the wood post alongside of the stainless steel post.</p> <hr/> <p>From the cor. of secs. 13, 18, 19 and 24, on the E. bdy. of the Tp., hereinbefore described.</p> <p>S. 89°51' W., bet. secs. 13 and 24.</p> <p>Over gently rolling desert terrain, through scattered sage, Mormon Tea and native grasses.</p> |
| 40.78 | <p>Point for the 1/4 sec. cor. of secs. 13 and 24, at proportionate dist., there is no remaining evidence of the orig. cor.</p> <p>Set a stainless steel post, 28 ins. long, 2 1/2 ins. diam., 27 ins. in the ground, with brass cap mkd.</p> |

**Dependent Resurvey of the Subdivisional Lines,
T. 22 N., R. 15 E., Gila and Salt River Meridian, Arizona**

| CHAINS | |
|--------|---|
| | <p>T 22 N R 15 E S 13 1/4 ——— S 24 2005</p> |
| | <p>Deposit a magnet in a white plastic case at the base of the stainless steel post.</p> <p>Set an iron fence post, 6 ft. long, alongside the stainless steel post.</p> |
| 81.56 | <p>The cor. of secs. 13, 14, 23 and 24.</p> <hr/> <p>N. 0°30' E., bet. secs. 13 and 14.</p> <p>Over gently rolling desert terrain, through scattered sage, Mormon Tea and native grasses.</p> |
| 40.37 | <p>Point for the 1/4 sec. cor. of secs. 13 and 14, at proportionate dist., there is no remaining evidence of the orig. cor.</p> <p>Set a stainless steel post, 28 ins. long, 2 1/2 ins. diam., 24 ins. in the ground, with brass cap mkd.</p> |
| | <p>T 22 N R 15 E 1/4 S 14 S 13 2005</p> |
| | <p>Deposit a magnet in a white plastic case at the base of the stainless steel post.</p> |
| 49.40 | <p>Southerly right-of-way fence of BIA Route 15, bears N. 67°42' E. and S. 67°42' W.</p> |
| 51.05 | <p>Center of pavement of BIA Route 15, 38 ft. wide, bears N. 67°42' E. and S. 67°42' W.</p> |
| 52.70 | <p>Northerly right-of-way fence of BIA Route 15, bears N. 67°42' E. and S. 67°42' W.</p> |
| 77.70 | <p>Southerly pipe line, of the Trans Western Pipeline Co., bears N. 76°00' E. and S. 76°00' W.</p> |
| 78.10 | <p>Northerly pipe line, of the Trans Western Pipeline Co., bears N. 76°00' E. and S. 76°00' W.</p> |

**Dependent Resurvey of the Subdivisional Lines,
T. 22 N., R. 15 E., Gila and Salt River Meridian, Arizona**

| CHAINS | | | | | | | | | |
|--------|--|--------|--------|------|------|------|------|--|------|
| 80.74 | <p>Point for the cor. of secs. 11, 12, 13 and 14, at proportionate dist., there is no remaining evidence of the orig. cor.</p> <p>Set a stainless steel post, 28 ins. long, 2 1/2 ins. diam., 25 ins. in the ground, with brass cap mkd.</p> <div style="text-align: center;"> <table border="1"> <tr> <td>T 22 N</td> <td>R 15 E</td> </tr> <tr> <td>S 11</td> <td>S 12</td> </tr> <tr> <td>S 14</td> <td>S 13</td> </tr> </table> <p>2005</p> </div> <p>Deposit a magnet in a white plastic case at the base of the stainless steel post.</p> <p>Set an iron fence post, 6 ft. long, alongside the stainless steel post.</p> <hr/> <p>From the cor. of secs. 7, 12, 13 and 18, on the E. bdy. of the Tp., hereinbefore described.</p> <p>N. 89°28' W., bet. secs. 12 and 13.</p> <p>Over gently rolling desert terrain, through scattered sage, Mormon Tea and native grasses.</p> | T 22 N | R 15 E | S 11 | S 12 | S 14 | S 13 | | |
| T 22 N | R 15 E | | | | | | | | |
| S 11 | S 12 | | | | | | | | |
| S 14 | S 13 | | | | | | | | |
| 6.75 | <p>Southerly right-of-way fence of BIA Route 15, bears N. 67°42' E. and S. 67°42' W.</p> | | | | | | | | |
| 9.80 | <p>Center of pavement of BIA Route 15, 38 ft. wide, bears N. 67°42' E. and S. 67°42' W.</p> | | | | | | | | |
| 12.85 | <p>Northerly right-of-way fence of BIA Route 15, bears N. 67°42' E. and S. 67°42' W.</p> | | | | | | | | |
| 40.12 | <p>Point for the 1/4 sec. cor. of secs. 12 and 13, at proportionate dist., there is no remaining evidence of the orig. cor.</p> <p>Set a stainless steel post, 28 ins. long, 2 1/2 ins. diam., 25 ins. in the ground, with brass cap mkd.</p> <div style="text-align: center;"> <table border="1"> <tr> <td>T 22 N</td> <td>R 15 E</td> </tr> <tr> <td></td> <td>S 12</td> </tr> <tr> <td>1/4</td> <td>—</td> </tr> <tr> <td></td> <td>S 13</td> </tr> </table> <p>2005</p> </div> <p>Deposit a magnet in a white plastic case at the base of the stainless steel post.</p> | T 22 N | R 15 E | | S 12 | 1/4 | — | | S 13 |
| T 22 N | R 15 E | | | | | | | | |
| | S 12 | | | | | | | | |
| 1/4 | — | | | | | | | | |
| | S 13 | | | | | | | | |

Dependent Resurvey of the Subdivisional Lines,
T. 22 N., R. 15 E., Gila and Salt River Meridian, Arizona

| CHAINS | |
|--------|--|
| | Set an iron fence post, 6 ft. long, alongside the stainless steel post. |
| 68.50 | Southerly pipe line, of the Trans Western Pipeline Co., bears N. 76°00' E. and S. 76°00' W. |
| 70.00 | Northerly pipe line, of the Trans Western Pipeline Co., bears N. 76°00' E. and S. 76°00' W. |
| 80.24 | The cor. of secs. 11, 12, 13 and 14. |
| | N. 0°03' E., bet. secs. 11 and 12. |
| | Over gently rolling desert terrain, through scattered sage, Mormon Tea and native grasses. |
| 40.37 | Point for the 1/4 sec. cor. of secs. 11 and 12, at proportionate dist., there is no remaining evidence of the orig. cor. |
| | Set a stainless steel post, 28 ins. long, 2 1/2 ins. diam., 25 ins. in the ground, with brass cap mkd. |
| | T 22 N R 15 E 1/4 S 11 S 12 2005 |
| | Deposit a magnet in a white plastic case at the base of the stainless steel post. |
| | Set an iron fence post, 6 ft. long, alongside the stainless steel post. |
| 54.35 | Center of right-of-way of El Paso Natural Gas pipe lines, 120 ft. wide, bears N. 80°45' E. and S. 80°45' W. |
| 80.74 | Point for the cor. of secs. 1, 2, 11 and 12, at proportionate dist., there is no remaining evidence of the orig. cor. |
| | Set a stainless steel post, 28 ins. long, 2 1/2 ins. diam., 26 ins. in the ground, with brass cap mkd. |
| | T 22 N R 15 E S 2 S 1 S 11 S 12 2005 |
| | Deposit a magnet in a white plastic case at the base of the stainless steel post. |

**Dependent Resurvey of the Subdivisional Lines,
T. 22 N., R. 15 E., Gila and Salt River Meridian, Arizona**

| CHAINS | |
|--------|--|
| | <hr/> <p>From the cor. of secs. 1, 6, 7 and 12, on the E. bdy. of the Tp., hereinbefore described.</p> <p>N. 89°25' W., bet. secs. 1 and 12.</p> <p>Over gently rolling desert terrain, through scattered sage, Mormon Tea and native grasses.</p> |
| 40.10 | <p>Point for the 1/4 sec. cor. of secs. 1 and 12, at proportionate dist., there is no remaining evidence of the orig. cor.</p> <p>Set a stainless steel post, 28 ins. long, 2 1/2 ins. diam., 24 ins. in the ground, with brass cap mkd.</p> <p style="text-align: center;">T 22 N R 15 E S 1 1/4 ——— S 12</p> <p style="text-align: center;">2005</p> <p>Deposit a magnet in a white plastic case at the base of the stainless steel post.</p> <p>Set an iron fence post, 6 ft. long, alongside the stainless steel post.</p> |
| 80.20 | <p>The cor. of secs. 1, 2, 11 and 12.</p> <hr/> <p>N. 0°13' E., bet. secs. 1 and 2.</p> <p>Over gently rolling desert terrain, through scattered sage, Mormon Tea and native grasses.</p> |
| 40.37 | <p>Point for the 1/4 sec. cor. of secs. 1 and 2, at proportionate dist., there is no remaining evidence of the orig. cor.</p> <p>Set a stainless steel post, 28 ins. long, 2 1/2 ins. diam., 24 ins. in the ground, with brass cap mkd.</p> <p style="text-align: center;">T 22 N R 15 E 1/4 S 2 S 1</p> <p style="text-align: center;">2005</p> <p>Deposit a magnet in a white plastic case at the base of the stainless steel post.</p> |

**Dependent Resurvey of the Subdivisional Lines,
T. 22 N., R. 15 E., Gila and Salt River Meridian, Arizona**

| CHAINS | |
|--------|---|
| 81.25 | <p>The cor. of secs. 1, 2, 35 and 36, on the N. bdy. of the Tp., hereinbefore described.</p> <hr/> <p>From the cor. of secs. 2, 3, 34 and 35, on the S. bdy. of the Tp., hereinbefore described.</p> <p>N. 0°20' W., bet. secs. 34 and 35.</p> <p>Over gently rolling desert terrain, through scattered sage, Mormon Tea and native grasses.</p> |
| 39.88 | <p>Point for the 1/4 sec. cor. of secs. 34 and 35, at proportionate dist., there is no remaining evidence of the orig. cor.</p> <p>Set a stainless steel post, 28 ins. long, 2 1/2 ins. diam., 23 ins. in the ground, with brass cap mkd.</p> <p style="text-align: center;">T 22 N R 15 E 1/4 S 34 S 35</p> <p style="text-align: center;">2005</p> <p>Deposit a magnet in a white plastic case at the base of the stainless steel post.</p> |
| 79.76 | <p>Point for the cor. of secs. 26, 27, 34 and 35, at proportionate dist., there is no remaining evidence of the orig. cor.</p> <p>Set a stainless steel post, 28 ins. long, 2 1/2 ins. diam., 26 ins. in the ground, with brass cap mkd.</p> <p style="text-align: center;">T 22 N R 15 E S 27 S 26 S 34 S 35</p> <p style="text-align: center;">2005</p> <p>Deposit a magnet in a white plastic case at the base of the stainless steel post.</p> <p>Cor. is located 68 lks. E. of a bladed road, 15 ft. wide, bears N. 1° E. and S. 1° W.</p> <hr/> <p>From the cor. of secs. 25, 26, 35 and 36.</p> <p>N. 89°36' W., bet. secs. 26 and 35.</p> <p>Over gently rolling desert terrain, through scattered sage, Mormon Tea and native grasses.</p> |

**Dependent Resurvey of the Subdivisional Lines,
T. 22 N., R. 15 E., Gila and Salt River Meridian, Arizona**

| CHAINS | |
|--------|---|
| 39.95 | <p>Point for the 1/4 sec. cor. of secs. 26 and 35, at proportionate dist., there is no remaining evidence of the orig. cor.</p> <p>Set a stainless steel post, 28 ins. long, 2 1/2 ins. diam., 24 ins. in the ground, with brass cap mkd.</p> <p style="text-align: center;">T 22 N R 15 E S 26 1/4 ——— S 35</p> <p style="text-align: center;">2005</p> <p>Deposit a magnet in a white plastic case at the base of the stainless steel post.</p> |
| 79.89 | <p>The cor. of secs. 26, 27, 34 and 35.</p> <hr/> <p>N. 0°32' W., bet. secs. 26 and 27.</p> <p>Over gently rolling desert terrain, through scattered sage, Mormon Tea and native grasses.</p> |
| 39.88 | <p>Point for the 1/4 sec. cor. of secs. 26 and 27, at proportionate dist., there is no remaining evidence of the orig. cor.</p> <p>Set a stainless steel post, 28 ins. long, 2 1/2 ins. diam., 24 ins. in the ground, with brass cap mkd.</p> <p style="text-align: center;">T 22 N R 15 E 1/4 S 27 S 26</p> <p style="text-align: center;">2005</p> <p>Deposit a magnet in a white plastic case at the base of the stainless steel post.</p> <p>Raise a mound of stone, 1 1/2 ft. base, 1 ft. high, W. of cor.</p> |
| 79.76 | <p>Point for the cor. of secs. 22, 23, 26 and 27, at proportionate dist., there is no remaining evidence of the orig. cor.</p> <p>Set a stainless steel post, 28 ins. long, 2 1/2 ins. diam., 24 ins. in the ground, with brass cap mkd.</p> |

**Dependent Resurvey of the Subdivisional Lines,
T. 22 N., R. 15 E., Gila and Salt River Meridian, Arizona**

| CHAINS | | | | | | | | | |
|---------|--|--------|--------|------|------|---------|------|------|--|
| | <div style="text-align: center;"> <table border="1"> <tr> <td>T 22 N</td> <td>R 15 E</td> </tr> <tr> <td>S 22</td> <td>S 23</td> </tr> <tr> <td>S 27</td> <td>S 26</td> </tr> </table> <p>2005</p> <p>Deposit a magnet in a white plastic case at the base of the stainless steel post.</p> <p>Raise a mound of stone, 2 ft. base, 1 ft. high, W. of cor.</p> <hr/> <p>From the cor. of secs. 23, 24, 25 and 26.</p> <p>N. 89°28' W., bet. secs. 23 and 26.</p> <p>Over gently rolling desert terrain, through scattered sage, Mormon Tea and native grasses.</p> <p>40.09 Point for the 1/4 sec. cor. of secs. 23 and 26, at proportionate dist., there is no remaining evidence of the orig. cor.</p> <p>Set a stainless steel post, 28 ins. long, 2 1/2 ins. diam., 25 ins. in the ground, with brass cap mkd.</p> </div> | T 22 N | R 15 E | S 22 | S 23 | S 27 | S 26 | | |
| T 22 N | R 15 E | | | | | | | | |
| S 22 | S 23 | | | | | | | | |
| S 27 | S 26 | | | | | | | | |
| | <div style="text-align: center;"> <table border="1"> <tr> <td>T 22 N</td> <td>R 15 E</td> </tr> <tr> <td colspan="2">S 23</td> </tr> <tr> <td colspan="2">1/4 ———</td> </tr> <tr> <td colspan="2">S 26</td> </tr> </table> <p>2005</p> </div> | T 22 N | R 15 E | S 23 | | 1/4 ——— | | S 26 | |
| T 22 N | R 15 E | | | | | | | | |
| S 23 | | | | | | | | | |
| 1/4 ——— | | | | | | | | | |
| S 26 | | | | | | | | | |
| | <p>80.17 The cor. of secs. 22, 23, 26 and 27.</p> <hr/> <p>N. 0°25' W., bet. secs. 22 and 23.</p> <p>Over gently rolling desert terrain, through scattered sage, Mormon Tea and native grasses.</p> | | | | | | | | |
| | <p>39.88 Point for the 1/4 sec. cor. of secs. 22 and 23, at proportionate dist., there is no remaining evidence of the orig. cor.</p> <p>Set a stainless steel post, 28 ins. long, 2 1/2 ins. diam., 23 ins. in the ground, with brass cap mkd.</p> <div style="text-align: center;"> <table border="1"> <tr> <td>T 22 N</td> <td>R 15 E</td> </tr> <tr> <td colspan="2">1/4</td> </tr> <tr> <td>S 22</td> <td>S 23</td> </tr> </table> <p>2005</p> </div> | T 22 N | R 15 E | 1/4 | | S 22 | S 23 | | |
| T 22 N | R 15 E | | | | | | | | |
| 1/4 | | | | | | | | | |
| S 22 | S 23 | | | | | | | | |

**Dependent Resurvey of the Subdivisional Lines,
T. 22 N., R. 15 E., Gila and Salt River Meridian, Arizona**

| | | | | | | | |
|--------|---|--------|--------|------|------|------|------|
| CHAINS | <p>Deposit a magnet in a white plastic case at the base of the stainless steel post.</p> <p>Cor. is located in Bird Springs Wash, 80 ft. wide, drains S. 80° W.</p> <p>from which</p> <p style="padding-left: 40px;">A stainless steel post, 28 ins. long, 2 1/2 ins. diam., set 25 ins. in the ground for a reference monument, bears S. 41°02' E., 59.4 ft. dist. with brass cap mkd. RM T22N R15E 1/4 S23 59.4 FT TO COR 2005 and an arrow pointing to the cor. Deposit a magnet in a white plastic case at the base of the stainless steel post.</p> <p style="padding-left: 40px;">A stainless steel post, 28 ins. long, 2 1/2 ins. diam., set 24 ins. in the ground for a reference monument, bears S. 39°51' W., 60.0 ft. dist. with brass cap mkd. RM T22N R15E 60.0 FT TO COR 1/4 S22 2005 and an arrow pointing to the cor. Deposit a magnet in a white plastic case at the base of the stainless steel post.</p> | | | | | | |
| 79.76 | <p>The cor. of secs. 14, 15, 22 and 23, monumented with a wood post, 4 ins. diam., 35 ins. long, firmly set, 22 ins. in the ground, with no visible marks.</p> <p>At the corner point</p> <p>Set a stainless steel post, 28 ins. long, 2 1/2 ins. diam., 24 ins. in the ground, with brass cap mkd.</p> <div style="text-align: center; margin: 10px 0;"> <table style="margin: auto; border-collapse: collapse;"> <tr> <td style="padding: 0 10px;">T 22 N</td> <td style="padding: 0 10px;">R 15 E</td> </tr> <tr> <td style="padding: 0 5px; border-right: 1px solid black;">S 15</td> <td style="padding: 0 5px;">S 14</td> </tr> <tr> <td style="padding: 0 5px; border-right: 1px solid black;">S 22</td> <td style="padding: 0 5px;">S 23</td> </tr> </table> </div> <p style="text-align: center; margin: 5px 0;">2005</p> <p>Deposit a magnet in a white plastic case at the base of and the wood post alongside of the stainless steel post.</p> <hr style="width: 60%; margin: 10px auto;"/> <p>From the cor. of secs. 13, 14, 23 and 24.</p> <p>N. 89°19' W., bet. secs. 14 and 23.</p> <p>Over gently rolling desert terrain, through scattered sage, Mormon Tea and native grasses.</p> | T 22 N | R 15 E | S 15 | S 14 | S 22 | S 23 |
| T 22 N | R 15 E | | | | | | |
| S 15 | S 14 | | | | | | |
| S 22 | S 23 | | | | | | |
| 39.20 | <p>Point for the 1/4 sec. cor. of secs. 14 and 23, at proportionate dist., there is no remaining evidence of the orig. cor.</p> | | | | | | |

**Dependent Resurvey of the Subdivisional Lines,
T. 22 N., R. 15 E., Gila and Salt River Meridian, Arizona**

| CHAINS | |
|--------|---|
| | <p>Set a stainless steel post, 28 ins. long, 2 1/2 ins. diam., 24 ins. in the ground, with brass cap mkd.</p> |
| | <p style="text-align: center;">T 22 N R 15 E S 14 1/4 ——— S 23</p> |
| | <p style="text-align: center;">2005</p> |
| | <p>Deposit a magnet in a white plastic case at the base of the stainless steel post.</p> |
| 79.41 | <p>The cor. of secs. 14, 15, 22 and 23.</p> <hr/> |
| | <p>N. 0°27' W., bet. secs. 14 and 15.</p> |
| | <p>Over gently rolling desert terrain, through scattered sage, Mormon Tea and native grasses.</p> |
| 35.70 | <p>Southerly right-of-way fence of BIA Route 15, bears S. 89°40' E. and N. 89°40' W.</p> |
| 37.20 | <p>Center of pavement of BIA Route 15, 38 ft. wide, bears S. 89°40' E. and N. 89°40' W.</p> |
| 38.70 | <p>Northerly right-of-way fence of BIA Route 15, bears S. 89°40' E. and N. 89°40' W.</p> |
| 40.50 | <p>Point for the 1/4 sec. cor. of secs. 14 and 15, at proportionate dist., there is no remaining evidence of the orig. cor.</p> |
| | <p>Set a stainless steel post, 28 ins. long, 2 1/2 ins. diam., 24 ins. in the ground, with brass cap mkd.</p> |
| | <p style="text-align: center;">T 22 N R 15 E 1/4 S 15 S 14</p> |
| | <p style="text-align: center;">2005</p> |
| | <p>Deposit a magnet in a white plastic case at the base of the stainless steel post.</p> |
| 60.30 | <p>Southerly pipe line, of the Trans Western Pipeline Co., bears N. 81°40' E. and S. 81°40' W.</p> |
| 60.90 | <p>Northerly pipe line, of the Trans Western Pipeline Co., bears N. 81°40' E. and S. 81°40' W.</p> |
| 81.00 | <p>Point for the cor. of secs. 10, 11, 14 and 15, at proportionate dist., there is no remaining evidence of the orig. cor.</p> |

**Dependent Resurvey of the Subdivisional Lines,
T. 22 N., R. 15 E., Gila and Salt River Meridian, Arizona**

| CHAINS | |
|--------------|---|
| | <p>Set a stainless steel post, 28 ins. long, 2 1/2 ins. diam., 24 ins. in the ground, with brass cap mkd.</p> <p style="text-align: center;">T 22 N R 15 E S 10 S 11 ----- S 15 S 14</p> <p style="text-align: center;">2005</p> <p>Deposit a magnet in a white plastic case at the base of the stainless steel post.</p> |
| | <hr/> <p>From the cor. of secs. 11, 12, 13 and 14.</p> <p>N. 89°08' W., bet. secs. 11 and 14.</p> <p>Over gently rolling desert terrain, through scattered sage, Mormon Tea and native grasses.</p> |
| <p>39.88</p> | <p>Point for the 1/4 sec. cor. of secs. 11 and 14, at proportionate dist., there is no remaining evidence of the orig. cor.</p> <p>Set a stainless steel post, 28 ins. long, 2 1/2 ins. diam., 24 ins. in the ground, with brass cap mkd.</p> <p style="text-align: center;">T 22 N R 15 E S 11 1/4 ——— S 14</p> <p style="text-align: center;">2005</p> <p>Deposit a magnet in a white plastic case at the base of the stainless steel post.</p> |
| <p>79.75</p> | <p>The cor. of secs. 10, 11, 14 and 15.</p> <hr/> <p>N. 0°08' E., bet. secs. 10 and 11.</p> <p>Over gently rolling desert terrain, through scattered sage, Mormon Tea and native grasses.</p> |
| <p>40.50</p> | <p>Point for the 1/4 sec. cor. of secs. 10 and 11, at proportionate dist., there is no remaining evidence of the orig. cor.</p> <p>Set a stainless steel post, 28 ins. long, 2 1/2 ins. diam., 23 ins. in the ground, with brass cap mkd.</p> |

**Dependent Resurvey of the Subdivisional Lines,
T. 22 N., R. 15 E., Gila and Salt River Meridian, Arizona**

| CHAINS | |
|--------|--|
| | <p style="text-align: center;">T 22 N R 15 E 1/4 S 10 S 11</p> <p style="text-align: center;">2005</p> <p>Deposit a magnet in a white plastic case at the base of the stainless steel post.</p> <p>Cor. is located in the right-of-way of El Paso Natural Gas pipe lines, 120 ft. wide, bears N. 81°20' E. and S. 81°20' W.</p> |
| 40.60 | <p>Center of right-of-way of El Paso Natural Gas pipe lines, 120 ft. wide, bears N. 81°20' E. and S. 81°20' W.</p> |
| 81.00 | <p>Point for the cor. of secs. 2, 3, 10 and 11, at proportionate dist., there is no remaining evidence of the orig. cor.</p> <p>Set a stainless steel post, 28 ins. long, 2 1/2 ins. diam., 24 ins. in the ground, with brass cap mkd.</p> |
| | <p style="text-align: center;">T 22 N R 15 E S 3 S 2 ----- S 10 S 11</p> <p style="text-align: center;">2005</p> <p>Deposit a magnet in a white plastic case at the base of the stainless steel post.</p> <hr/> <p>From the cor. of secs. 1, 2, 11 and 12.</p> <p>N. 88°56' W., bet. secs. 2 and 11.</p> <p>Over gently rolling desert terrain, through scattered sage, Mormon Tea and native grasses.</p> |
| 39.81 | <p>Point for the 1/4 sec. cor. of secs. 2 and 11, at proportionate dist., there is no remaining evidence of the orig. cor.</p> <p>Set a stainless steel post, 28 ins. long, 2 1/2 ins. diam., 24 ins. in the ground, with brass cap mkd.</p> |
| | <p style="text-align: center;">T 22 N R 15 E S 2 1/4 ——— S 11</p> <p style="text-align: center;">2005</p> |

**Dependent Resurvey of the Subdivisional Lines,
T. 22 N., R. 15 E., Gila and Salt River Meridian, Arizona**

| | |
|---------------|---|
| <p>CHAINS</p> | <p>Deposit a magnet in a white plastic case at the base of the stainless steel post.</p> <p>79.62 The cor. of secs. 2, 3, 10 and 11.</p> <hr/> <p>North, bet. secs. 2 and 3.</p> <p>Over gently rolling desert terrain, through scattered sage, Mormon Tea and native grasses.</p> <p>40.50 Point for the 1/4 sec. cor. of secs. 2 and 3, at proportionate dist., there is no remaining evidence of the orig. cor.</p> <p>Set a stainless steel post, 28 ins. long, 2 1/2 ins. diam., 24 ins. in the ground, with brass cap mkd.</p> <p style="text-align: center;">T 22 N R 15 E 1/4 S 3 S 2</p> <p style="text-align: center;">2005</p> <p>Deposit a magnet in a white plastic case at the base of the stainless steel post.</p> <p>81.17 The cor. of secs. 2, 3, 34 and 35, on the N. bdy. of the Tp., hereinbefore described.</p> <hr/> <p>From the cor. of secs. 3, 4, 33 and 34, on the S. bdy. of the Tp., hereinbefore described.</p> <p>N. 0°28' W., bet. secs. 33 and 34.</p> <p>Over gently rolling desert terrain, through scattered sage, Mormon Tea and native grasses.</p> <p>40.25 Point for the 1/4 sec. cor. of secs. 33 and 34, at proportionate dist., there is no remaining evidence of the orig. cor.</p> <p>Set a stainless steel post, 28 ins. long, 2 1/2 ins. diam., 24 ins. in the ground, with brass cap mkd.</p> <p style="text-align: center;">T 22 N R 15 E 1/4 S 33 S 34</p> <p style="text-align: center;">2005</p> <p>Deposit a magnet in a white plastic case at the base of the stainless steel post.</p> |
|---------------|---|

**Dependent Resurvey of the Subdivisional Lines,
T. 22 N., R. 15 E., Gila and Salt River Meridian, Arizona**

| CHAINS | | | | | | | | | |
|--------|---|--------|--------|------|------|------|------|------|--|
| 80.50 | <p>Raise a mound of stone, 2 ft. base, 1 ft. high, W. of cor.</p> <p>Point for the cor. of secs. 27, 28, 33 and 34, at proportionate dist., there is no remaining evidence of the orig. cor.</p> <p>Set a stainless steel post, 28 ins. long, 2 1/2 ins. diam., 24 ins. in the ground, with brass cap mkd.</p> <div style="text-align: center;"> <table border="1"> <tr> <td>T 22 N</td> <td>R 15 E</td> </tr> <tr> <td>S 28</td> <td>S 27</td> </tr> <tr> <td>S 33</td> <td>S 34</td> </tr> </table> <p>2005</p> </div> <p>Deposit a magnet in a white plastic case at the base of the stainless steel post.</p> | T 22 N | R 15 E | S 28 | S 27 | S 33 | S 34 | | |
| T 22 N | R 15 E | | | | | | | | |
| S 28 | S 27 | | | | | | | | |
| S 33 | S 34 | | | | | | | | |
| 40.09 | <hr/> <p>From the cor. of secs. 26, 27, 34 and 35.</p> <p>N. 89°12' W., bet. secs. 27 and 34.</p> <p>Over gently rolling desert terrain, through scattered sage, Mormon Tea and native grasses.</p> <p>Point for the 1/4 sec. cor. of secs. 27 and 34, at proportionate dist., there is no remaining evidence of the orig. cor.</p> <p>Set a stainless steel post, 28 ins. long, 2 1/2 ins. diam., 24 ins. in the ground, with brass cap mkd.</p> <div style="text-align: center;"> <table border="1"> <tr> <td>T 22 N</td> <td>R 15 E</td> </tr> <tr> <td>S 27</td> <td></td> </tr> <tr> <td>1/4</td> <td>—</td> </tr> <tr> <td>S 34</td> <td></td> </tr> </table> <p>2005</p> </div> <p>Deposit a magnet in a white plastic case at the base of the stainless steel post.</p> | T 22 N | R 15 E | S 27 | | 1/4 | — | S 34 | |
| T 22 N | R 15 E | | | | | | | | |
| S 27 | | | | | | | | | |
| 1/4 | — | | | | | | | | |
| S 34 | | | | | | | | | |
| 80.19 | <hr/> <p>The cor. of secs. 27, 28, 33 and 34.</p> <hr/> <p>N. 0°29' W., bet. secs. 27 and 28.</p> <p>Over gently rolling desert terrain, through scattered sage, Mormon Tea and native grasses.</p> | | | | | | | | |
| 40.25 | <p>Point for the 1/4 sec. cor. of secs. 27 and 28, at proportionate dist., there is no remaining evidence of the orig. cor.</p> | | | | | | | | |

**Dependent Resurvey of the Subdivisional Lines,
T. 22 N., R. 15 E., Gila and Salt River Meridian, Arizona**

| CHAINS | |
|--------|--|
| 80.50 | <p>Set a stainless steel post, 28 ins. long, 2 1/2 ins. diam., 24 ins. in the ground, with brass cap mkd.</p> <p style="text-align: center;">T 22 N R 15 E 1/4 S 28 S 27</p> <p style="text-align: center;">2005</p> <p>Deposit a magnet in a white plastic case at the base of the stainless steel post.</p> <p>Raise a mound of stone, 2 ft. base, 1 ft. high, W. of cor.</p> <p>Point for the cor. of secs. 21, 22, 27 and 28, at proportionate dist., there is no remaining evidence of the orig. cor.</p> <p>Set a stainless steel post, 28 ins. long, 2 1/2 ins. diam., 25 ins. in the ground, with brass cap mkd.</p> <p style="text-align: center;">T 22 N R 15 E S 21 S 22 S 28 S 27</p> <p style="text-align: center;">2005</p> <p>Deposit a magnet in a white plastic case at the base of the stainless steel post.</p> <hr/> |
| 40.06 | <p>From the cor. of secs. 22, 23, 26 and 27.</p> <p>N. 88°40' W., bet. secs. 22 and 27.</p> <p>Point for the 1/4 sec. cor. of secs. 22 and 27, at proportionate dist., there is no remaining evidence of the orig. cor.</p> <p>Set a stainless steel post, 28 ins. long, 2 1/2 ins. diam., 24 ins. in the ground, with brass cap mkd.</p> <p style="text-align: center;">T 22 N R 15 E S 22 1/4 ——— S 27</p> <p style="text-align: center;">2005</p> <p>Deposit a magnet in a white plastic case at the base of the stainless steel post.</p> |
| 80.12 | <p>The cor. of secs. 21, 22, 27 and 28.</p> <hr/> |

**Dependent Resurvey of the Subdivisional Lines,
T. 22 N., R. 15 E., Gila and Salt River Meridian, Arizona**

| | |
|--------|--|
| CHAINS | <p>N. 0°18' W., bet. secs. 21 and 22.</p> <p>Over gently rolling desert terrain, through scattered sage, Mormon Tea and native grasses.</p> <p>40.25 Point for the 1/4 sec. cor. of secs. 21 and 22, at proportionate dist., there is no remaining evidence of the orig. cor.</p> <p>Set a stainless steel post, 28 ins. long, 2 1/2 ins. diam., 24 ins. in the ground, with brass cap mkd.</p> <div style="text-align: center;"> <p>T 22 N R 15 E 1/4 S 21 S 22</p> <p>2005</p> </div> <p>Deposit a magnet in a white plastic case at the base of the stainless steel post.</p> <p>80.50 Point for the cor. of secs. 15, 16, 21 and 22, at proportionate dist., there is no remaining evidence of the orig. cor.</p> <p>Set a stainless steel post, 28 ins. long, 2 1/2 ins. diam., 25 ins. in the ground, with brass cap mkd.</p> <div style="text-align: center;"> <p>T 22 N R 15 E S 16 S 15 S 21 S 22</p> <p>2005</p> </div> <p>Deposit a magnet in a white plastic case at the base of the stainless steel post.</p> <hr/> <p>From the cor. of secs. 14, 15, 22 and 23.</p> <p>N. 88°08' W., bet. secs. 15 and 22.</p> <p>Over gently rolling desert terrain, through scattered sage, Mormon Tea and native grasses.</p> <p>39.99 Point for the 1/4 sec. cor. of secs. 15 and 22, at proportionate dist., there is no remaining evidence of the orig. cor.</p> <p>Set a stainless steel post, 28 ins. long, 2 1/2 ins. diam., 25 ins. in the ground, with brass cap mkd.</p> |
|--------|--|

Dependent Resurvey of the Subdivisional Lines,
T. 22 N., R. 15 E., Gila and Salt River Meridian, Arizona

| CHAINS | |
|--------|---|
| | <p>T 22 N R 15 E S 15 1/4 ——— S 22</p> <p>2005</p> <p>Deposit a magnet in a white plastic case at the base of the stainless steel post.</p> |
| 79.97 | <p>The cor. of secs. 15, 16, 21 and 22.</p> <hr/> <p>N. 0°23' W., bet. secs. 15 and 16.</p> <p>Over gently rolling desert terrain, through scattered sage, Mormon Tea and native grasses.</p> |
| 33.50 | <p>Southerly right-of-way fence of BIA Route 15, bears S. 89°42' E. and N. 89°42' W.</p> |
| 35.00 | <p>Center of pavement of BIA Route 15, 38 ft. wide, bears S.89°42' E. and N. 89°42' W.</p> |
| 36.50 | <p>Northerly right-of-way fence of BIA Route 15, bears S. 89°42' E. and N. 89°42' W.</p> |
| 40.25 | <p>Point for the 1/4 sec. cor. of secs. 15 and 16, at proportionate dist., there is no remaining evidence of the orig. cor.</p> <p>Set a stainless steel post, 28 ins. long, 2 1/2 ins. diam., 25 ins. in the ground, with brass cap mkd.</p> |
| | <p>T 22 N R 15 E 1/4 S 16 S 15</p> <p>2005</p> <p>Deposit a magnet in a white plastic case at the base of the stainless steel post.</p> |
| 49.10 | <p>Southerly pipe line, of the Trans Western Pipeline Co., bears N. 86°20' E. and S. 86°20' W.</p> |
| 49.50 | <p>Northerly pipe line, of the Trans Western Pipeline Co., bears N. 89°20' E. and S. 89°20' W.</p> |
| 80.50 | <p>Point for the cor. of secs. 9, 10, 15 and 16, at proportionate dist., there is no remaining evidence of the orig. cor.</p> |

**Dependent Resurvey of the Subdivisional Lines,
T. 22 N., R. 15 E., Gila and Salt River Meridian, Arizona**

| CHAINS | | | | | | | | | |
|--------|---|--------|--------|------|------|------|------|------|--|
| | <p>Set a stainless steel post, 28 ins. long, 2 1/2 ins. diam., 25 ins. in the ground, with brass cap mkd.</p> <table border="1" data-bbox="812 451 1039 567"> <tr> <td>T 22 N</td> <td>R 15 E</td> </tr> <tr> <td>S 9</td> <td>S 10</td> </tr> <tr> <td>S 16</td> <td>S 15</td> </tr> </table> <p>2005</p> <p>Deposit a magnet in a white plastic case at the base of the stainless steel post.</p> | T 22 N | R 15 E | S 9 | S 10 | S 16 | S 15 | | |
| T 22 N | R 15 E | | | | | | | | |
| S 9 | S 10 | | | | | | | | |
| S 16 | S 15 | | | | | | | | |
| | <hr/> <p>From the cor. of secs. 10, 11, 14 and 15.</p> <p>N. 88°30' W., bet. secs. 10 and 15.</p> <p>Over gently rolling desert terrain, through scattered sage, Mormon Tea and native grasses.</p> | | | | | | | | |
| 39.91 | <p>Point for the 1/4 sec. cor. of secs. 10 and 15, at proportionate dist., there is no remaining evidence of the orig. cor.</p> <p>Set a stainless steel post, 28 ins. long, 2 1/2 ins. diam., 23 ins. in the ground, with brass cap mkd.</p> <table border="1" data-bbox="812 1144 1039 1270"> <tr> <td>T 22 N</td> <td>R 15 E</td> </tr> <tr> <td>S 10</td> <td></td> </tr> <tr> <td>1/4</td> <td>—</td> </tr> <tr> <td>S 15</td> <td></td> </tr> </table> <p>2005</p> <p>Deposit a magnet in a white plastic case at the base of the stainless steel post.</p> | T 22 N | R 15 E | S 10 | | 1/4 | — | S 15 | |
| T 22 N | R 15 E | | | | | | | | |
| S 10 | | | | | | | | | |
| 1/4 | — | | | | | | | | |
| S 15 | | | | | | | | | |
| 79.83 | <hr/> <p>The cor. of secs. 9, 10, 15 and 16.</p> <hr/> <p>N. 0°07' W., bet. secs. 9 and 10.</p> <p>Over gently rolling desert terrain, through scattered sage, Mormon Tea and native grasses.</p> | | | | | | | | |
| 20.25 | <p>Center of right-of-way of El Paso Natural Gas pipe lines, 120 ft. wide, bears N. 72°50' E. and S. 72°50' W.</p> | | | | | | | | |
| 40.25 | <p>Point for the 1/4 sec. cor. of secs. 9 and 10, at proportionate dist., there is no remaining evidence of the orig. cor.</p> <p>Set a stainless steel post, 28 ins. long, 2 1/2 ins. diam., 24 ins. in the ground, with brass cap mkd.</p> | | | | | | | | |

**Dependent Resurvey of the Subdivisional Lines,
T. 22 N., R. 15 E., Gila and Salt River Meridian, Arizona**

| CHAINS | |
|--------|---|
| | <p style="text-align: center;">T 22 N R 15 E 1/4 S 9 S 10</p> <p style="text-align: center;">2005</p> <p>Deposit a magnet in a white plastic case at the base of the stainless steel post.</p> |
| 80.50 | <p>Point for the cor. of secs. 3, 4, 9 and 10, at proportionate dist., there is no remaining evidence of the orig. cor.</p> <p>Set a stainless steel post, 28 ins. long, 2 1/2 ins. diam., 24 ins. in the ground, with brass cap mkd.</p> <p style="text-align: center;">T 22 N R 15 E S 4 S 3 S 9 S 10</p> <p style="text-align: center;">2005</p> <p>Deposit a magnet in a white plastic case at the base of the stainless steel post.</p> |
| | <hr/> <p>From the cor. of secs. 2, 3, 10 and 11.</p> <p>N. 88°53' W., bet. secs. 3 and 10.</p> <p>Over gently rolling desert terrain, through scattered sage, Mormon Tea and native grasses.</p> |
| 40.08 | <p>Point for the 1/4 sec. cor. of secs. 3 and 10, at proportionate dist., there is no remaining evidence of the orig. cor.</p> <p>Set a stainless steel post, 28 ins. long, 2 1/2 ins. diam., 25 ins. in the ground, with brass cap mkd.</p> <p style="text-align: center;">T 22 N R 15 E S 3 1/4 ——— S 10</p> <p style="text-align: center;">2005</p> <p>Deposit a magnet in a white plastic case at the base of the stainless steel post.</p> |
| 80.16 | <p>The cor. of secs. 3, 4, 9 and 10.</p> <hr/> |

**Dependent Resurvey of the Subdivisional Lines,
T. 22 N., R. 15 E., Gila and Salt River Meridian, Arizona**

| CHAINS | |
|--------|---|
| | <p>N. 0°02' W., bet. secs. 3 and 4.</p> <p>Over gently rolling desert terrain, through scattered sage, Mormon Tea and native grasses.</p> |
| 40.25 | <p>Point for the 1/4 sec. cor. of secs. 3 and 4, at proportionate dist. based on the orig. plat, there is no remaining evidence of the orig. cor.</p> <p>Set a stainless steel post, 28 ins. long, 2 1/2 ins. diam., 24 ins. in the ground, with brass cap mkd.</p> |
| | <p style="text-align: center;">T 22 N R 15 E 1/4 S 4 S 3 2005</p> |
| | <p>Deposit a magnet in a white plastic case at the base of the stainless steel post.</p> |
| 80.70 | <p>The cor. of secs. 3, 4, 33 and 34, on the N. bdy. of the Tp., hereinbefore described.</p> |
| | <hr/> <p>From the cor. of secs. 4, 5, 32 and 33 on the S. bdy. of the Tp., hereinbefore described.</p> <p>N. 0°27' W., bet. secs. 32 and 33.</p> <p>Over gently rolling desert terrain, through scattered sage, Mormon Tea and native grasses.</p> |
| 40.315 | <p>Point for the 1/4 sec. cor. of secs. 32 and 33, at proportionate dist., there is no remaining evidence of the orig. cor.</p> <p>Set a stainless steel post, 28 ins. long, 2 1/2 ins. diam., 24 ins. in the ground, with brass cap mkd.</p> |
| | <p style="text-align: center;">T 22 N R 15 E 1/4 S 32 S 33 2005</p> |
| | <p>Deposit a magnet in a white plastic case at the base of the stainless steel post.</p> |
| 80.63 | <p>Point for the cor. of secs. 28, 29, 32 and 33, at proportionate dist., there is no remaining evidence of the orig. cor.</p> <p>Set a stainless steel post, 28 ins. long, 2 1/2 ins. diam., 24 ins. in the ground, with brass cap mkd.</p> |

**Dependent Resurvey of the Subdivisional Lines,
T. 22 N., R. 15 E., Gila and Salt River Meridian, Arizona**

| CHAINS | | | | | |
|--------|---|------|------|------|------|
| | <p style="text-align: center;">T 22 N R 15 E <table style="margin-left: auto; margin-right: auto; border-collapse: collapse;"> <tr> <td style="border-right: 1px solid black; padding: 0 5px;">S 29</td> <td style="padding: 0 5px;">S 28</td> </tr> <tr> <td style="border-right: 1px solid black; padding: 0 5px;">S 32</td> <td style="padding: 0 5px;">S 33</td> </tr> </table> 2005 </p> <p>Deposit a magnet in a white plastic case at the base of the stainless steel post.</p> <hr/> <p>From the cor. of secs. 27, 28, 33 and 34.</p> <p>N. 89°38' W., bet. secs. 28 and 33.</p> <p>Over gently rolling desert terrain, through scattered sage, Mormon Tea and native grasses.</p> | S 29 | S 28 | S 32 | S 33 |
| S 29 | S 28 | | | | |
| S 32 | S 33 | | | | |
| 39.98 | <p>Point for the 1/4 sec. cor. of secs. 28 and 33, at proportionate dist., there is no remaining evidence of the orig. cor.</p> <p>Set a stainless steel post, 28 ins. long, 2 1/2 ins. diam., 24 ins. in the ground, with brass cap mkd.</p> <p style="text-align: center;">T 22 N R 15 E <table style="margin-left: auto; margin-right: auto; border-collapse: collapse;"> <tr> <td style="padding: 0 5px;">S 28</td> </tr> <tr> <td style="border-top: 1px solid black; padding: 0 5px;">1/4</td> </tr> <tr> <td style="padding: 0 5px;">S 33</td> </tr> </table> 2005 </p> <p>Deposit a magnet in a white plastic case at the base of the stainless steel post.</p> | S 28 | 1/4 | S 33 | |
| S 28 | | | | | |
| 1/4 | | | | | |
| S 33 | | | | | |
| 79.95 | <p>The cor. of secs. 28, 29, 32 and 33.</p> <hr/> <p>N. 0°19' W., bet. secs. 28 and 29.</p> <p>Over gently rolling desert terrain, through scattered sage, Mormon Tea and native grasses.</p> | | | | |
| 40.315 | <p>Point for the 1/4 sec. cor. of secs. 28 and 29, at proportionate dist., there is no remaining evidence of the orig. cor.</p> <p>Set a stainless steel post, 28 ins. long, 2 1/2 ins. diam., 24 ins. in the ground, with brass cap mkd.</p> | | | | |

**Dependent Resurvey of the Subdivisional Lines,
T. 22 N., R. 15 E., Gila and Salt River Meridian, Arizona**

| CHAINS | |
|--------|--|
| | <p style="text-align: center;">T 22 N R 15 E 1/4 S 29 S 28</p> <p style="text-align: center;">2005</p> <p>Deposit a magnet in a white plastic case at the base of the stainless steel post.</p> |
| 80.63 | <p>Point for the cor. of secs. 20, 21, 28 and 29, at proportionate dist., there is no remaining evidence of the orig. cor.</p> <p>Set a stainless steel post, 28 ins. long, 2 1/2 ins. diam., 24 ins. in the ground, with brass cap mkd.</p> <p style="text-align: center;">T 22 N R 15 E S 20 S 21 ----- S 29 S 28</p> <p style="text-align: center;">2005</p> <p>Deposit a magnet in a white plastic case at the base of the stainless steel post.</p> |
| | <hr/> <p>From the cor. of secs. 21, 22, 27 and 28.</p> <p>N. 89°32' W., bet. secs. 21 and 28.</p> <p>Over gently rolling desert terrain, through scattered sage, Mormon Tea and native grasses.</p> |
| 39.85 | <p>Point for the 1/4 sec. cor. of secs. 21 and 28, at proportionate dist., there is no remaining evidence of the orig. cor.</p> <p>Set a stainless steel post, 28 ins. long, 2 1/2 ins. diam., 24 ins. in the ground, with brass cap mkd.</p> <p style="text-align: center;">T 22 N R 15 E S 21 1/4 ----- S 28</p> <p style="text-align: center;">2005</p> <p>Deposit a magnet in a white plastic case at the base of the stainless steel post.</p> |
| 79.70 | <p>The cor. of secs. 20, 21, 28 and 29.</p> <hr/> |

**Dependent Resurvey of the Subdivisional Lines,
T. 22 N., R. 15 E., Gila and Salt River Meridian, Arizona**

| | |
|---------------|--|
| <p>CHAINS</p> | <p>N. 0°08' W., bet. secs. 20 and 21.</p> <p>Over gently rolling desert terrain, through scattered sage, Mormon Tea and native grasses.</p> <p>40.315 Point for the 1/4 sec. cor. of secs. 20 and 21, at proportionate dist., there is no remaining evidence of the orig. cor.</p> <p>Set a stainless steel post, 28 ins. long, 2 1/2 ins. diam., 24 ins. in the ground, with brass cap mkd.</p> <p style="text-align: center;">T 22 N R 15 E 1/4 S 20 S 21</p> <p style="text-align: center;">2005</p> <p>Deposit a magnet in a white plastic case at the base of the stainless steel post.</p> <p>80.63 Point for the cor. of secs. 16, 17, 20 and 21, at proportionate dist., there is no remaining evidence of the orig. cor.</p> <p>Set a stainless steel post, 28 ins. long, 2 1/2 ins. diam., 24 ins. in the ground, with brass cap mkd.</p> <p style="text-align: center;">T 22 N R 15 E S 17 S 16 S 20 S 21</p> <p style="text-align: center;">2005</p> <p>Deposit a magnet in a white plastic case at the base of the stainless steel post.</p> <hr/> <p>From the cor. of secs. 15, 16, 21 and 22.</p> <p>N. 89°27' W., bet. secs. 16 and 21.</p> <p>39.73 Point for the 1/4 sec. cor. of secs. 16 and 21, at proportionate dist., there is no remaining evidence of the orig. cor.</p> <p>Set a stainless steel post, 28 ins. long, 2 1/2 ins. diam., 24 ins. in the ground, with brass cap mkd.</p> <p style="text-align: center;">T 22 N R 15 E S 16 1/4 ——— S 21</p> <p style="text-align: center;">2005</p> |
|---------------|--|

**Dependent Resurvey of the Subdivisional Lines,
T. 22 N., R. 15 E., Gila and Salt River Meridian, Arizona**

| CHAINS | |
|--------|---|
| | <p>Deposit a magnet in a white plastic case at the base of the stainless steel post.</p> |
| 79.46 | <p>The cor. of secs. 16, 17, 20 and 21.</p> <hr/> |
| | <p>N. 0°34' W., bet. secs. 16 and 17.</p> |
| | <p>Over gently rolling desert terrain, through scattered sage, Mormon Tea and native grasses.</p> |
| 33.15 | <p>Southerly right-of-way fence of BIA Route 15, bears S. 89°45' E. and N. 89°45' W.</p> |
| 34.70 | <p>Center of pavement of BIA Route 15, 38 ft. wide, bears S. 89°45' E. and N. 89°45' W.</p> |
| 36.20 | <p>Northerly right-of-way fence of BIA Route 15, bears S. 89°45' E. and N. 89°45' W.</p> |
| 40.315 | <p>Point for the 1/4 sec. cor. of secs. 16 and 17, at proportionate dist., there is no remaining evidence of the orig. cor.</p> <p>Set a stainless steel post, 28 ins. long, 2 1/2 ins. diam., 24 ins. in the ground, with brass cap mkd.</p> |
| | <p style="text-align: center;">T 22 N R 15 E 1/4 S 17 S 16 2005</p> |
| | <p>Deposit a magnet in a white plastic case at the base of the stainless steel post.</p> |
| 43.20 | <p>Southerly pipe line, of the Trans Western Pipeline Co., bears N. 86°20' E. and S. 86°20' W.</p> |
| 43.60 | <p>Northerly pipe line, of the Trans Western Pipeline Co., bears N. 86°20' E. and S. 86°20' W.</p> |
| 75.60 | <p>Center of right-of-way of El Paso Natural Gas pipe lines, 120 ft. wide, bears N. 72°50' E. and S. 72°50' W.</p> |
| 80.63 | <p>Point for the cor. of secs. 8, 9, 16 and 17, at proportionate dist., there is no remaining evidence of the orig. cor.</p> <p>Set a stainless steel post, 28 ins. long, 2 1/2 ins. diam., 24 ins. in the ground, with brass cap mkd.</p> |

**Dependent Resurvey of the Subdivisional Lines,
T. 22 N., R. 15 E., Gila and Salt River Meridian, Arizona**

| CHAINS | | | | | |
|-----------|---|-----|-----------|------|------|
| | <p style="text-align: center;">T 22 N R 15 E <table style="margin: auto; border-collapse: collapse;"> <tr> <td style="border-right: 1px solid black; padding: 0 5px;">S 8</td> <td style="padding: 0 5px;">S 9</td> </tr> <tr> <td style="border-right: 1px solid black; padding: 0 5px;">S 17</td> <td style="padding: 0 5px;">S 16</td> </tr> </table> 2005 Deposit a magnet in a white plastic case at the base of the stainless steel post. </p> | S 8 | S 9 | S 17 | S 16 |
| S 8 | S 9 | | | | |
| S 17 | S 16 | | | | |
| | <hr/> <p>From the cor. of secs. 9, 10, 15 and 16.</p> <p>N. 89°21' W., bet. secs. 9 and 16.</p> <p>Over gently rolling desert terrain, through scattered sage, Mormon Tea and native grasses.</p> | | | | |
| 39.85 | <p>Point for the 1/4 sec. cor. of secs. 9 and 16, at proportionate dist., there is no remaining evidence of the orig. cor.</p> <p>Set a stainless steel post, 28 ins. long, 2 1/2 ins. diam., 24 ins. in the ground, with brass cap mkd.</p> | | | | |
| | <p style="text-align: center;">T 22 N R 15 E <table style="margin: auto; border-collapse: collapse;"> <tr> <td style="padding: 0 5px;">S 9</td> </tr> <tr> <td style="padding: 0 5px;">1/4 _____</td> </tr> <tr> <td style="padding: 0 5px;">S 16</td> </tr> </table> 2005 Deposit a magnet in a white plastic case at the base of the stainless steel post. </p> | S 9 | 1/4 _____ | S 16 | |
| S 9 | | | | | |
| 1/4 _____ | | | | | |
| S 16 | | | | | |
| 63.80 | <p>Center of right-of-way of El Paso Natural Gas pipe lines, 120 ft. wide, bears N. 72°50' E. and S. 72°50' W.</p> | | | | |
| 79.71 | <p>The cor. of secs. 8, 9, 16 and 17.</p> <hr/> <p>N. 0°15' W., bet. secs. 8 and 9.</p> <p>Over gently rolling desert terrain, through scattered sage, Mormon Tea and native grasses.</p> | | | | |
| 40.315 | <p>Point for the 1/4 sec. cor. of secs. 8 and 9, at proportionate dist., there is no remaining evidence of the orig. cor.</p> <p>Set a stainless steel post, 28 ins. long, 2 1/2 ins. diam., 24 ins. in the ground, with brass cap mkd.</p> | | | | |

Dependent Resurvey of the Subdivisional Lines,
T. 22 N., R. 15 E., Gila and Salt River Meridian, Arizona

| CHAINS | |
|--------|---|
| | <hr/> <p>N. 0°08' W., bet. secs. 4 and 5.</p> |
| | <p>Over gently rolling desert terrain, through scattered sage, Mormon Tea and native grasses.</p> |
| 40.31 | <p>Point for the 1/4 sec. cor. of secs. 4 and 5, at proportionate dist., there is no remaining evidence of the orig. cor.</p> |
| | <p>Set a stainless steel post, 28 ins. long, 2 1/2 ins. diam., 24 ins. in the ground, with brass cap mkd.</p> |
| | <p style="text-align: center;">T 22 N R 15 E 1/4 S 5 S 4</p> |
| | <p style="text-align: center;">2005</p> |
| | <p>Deposit a magnet in a white plastic case at the base of the stainless steel post.</p> |
| 80.39 | <p>The cor. of secs. 4, 5, 32 and 33, on the N. bdy. of the Tp., hereinbefore described.</p> |
| | <hr/> <p>From the cor. of secs. 5, 6, 31 and 32, on the S. bdy. of the Tp., hereinbefore described.</p> |
| | <p>N. 0°11' W., bet. secs. 31 and 32.</p> |
| | <p>Over gently rolling desert terrain, through scattered sage, Mormon Tea and native grasses.</p> |
| 40.26 | <p>Point for the 1/4 sec. cor. of secs. 31 and 32, at proportionate dist., there is no remaining evidence of the orig. cor.</p> |
| | <p>Set a stainless steel post, 28 ins. long, 2 1/2 ins. diam., 24 ins. in the ground, with brass cap mkd.</p> |
| | <p style="text-align: center;">T 22 N R 15 E 1/4 S 31 S 32</p> |
| | <p style="text-align: center;">2005</p> |
| | <p>Deposit a magnet in a white plastic case at the base of the stainless steel post.</p> |
| 80.52 | <p>Point for the cor. of secs. 29, 30, 31 and 32, at proportionate dist., there is no remaining evidence of the orig. cor.</p> |

**Dependent Resurvey of the Subdivisional Lines,
T. 22 N., R. 15 E., Gila and Salt River Meridian, Arizona**

| CHAINS | |
|--------|---|
| | <p>Set a stainless steel post, 28 ins. long, 2 1/2 ins. diam., 24 ins. in the ground, with brass cap mkd.</p> <p style="text-align: center;">T 22 N R 15 E S 30 S 29 S 31 S 32</p> <p style="text-align: center;">2005</p> <p>Deposit a magnet in a white plastic case at the base of the stainless steel post.</p> <hr/> |
| | <p>From the cor. of secs. 28, 29, 32 and 33.</p> <p>N. 89°48' W., bet. secs. 29 and 32.</p> <p>Over gently rolling desert terrain, through scattered sage, Mormon Tea and native grasses.</p> |
| 39.80 | <p>Point for the 1/4 sec. cor. of secs. 29 and 32, at proportionate dist., there is no remaining evidence of the orig. cor.</p> <p>Set a stainless steel post, 28 ins. long, 2 1/2 ins. diam., 24 ins. in the ground, with brass cap mkd.</p> <p style="text-align: center;">T 22 N R 15 E S 29 1/4 ——— S 32</p> <p style="text-align: center;">2005</p> <p>Deposit a magnet in a white plastic case at the base of the stainless steel post.</p> |
| 79.60 | <p>The cor. of secs. 29, 30, 31 and 32.</p> <hr/> <p>N. 89°50' W., bet. secs. 30 and 31.</p> <p>Over gently rolling desert terrain, through scattered sage, Mormon Tea and native grasses.</p> |
| 39.96 | <p>Point for the 1/4 sec. cor. of secs. 30 and 31, at proportionate dist., there is no remaining evidence of the orig. cor.</p> <p>Set a stainless steel post, 28 ins. long, 2 1/2 ins. diam., 24 ins. in the ground, with brass cap mkd.</p> |

Dependent Resurvey of the Subdivisional Lines,
T. 22 N., R. 15 E., Gila and Salt River Meridian, Arizona

| | |
|---------------|---|
| <p>CHAINS</p> | <div style="text-align: center;"> <p>T 22 N R 15 E S 30 1/4 ——— S 31</p> <p>2005</p> </div> <p>Deposit a magnet in a white plastic case at the base of the stainless steel post.</p> <p>80.10 The cor. of secs. 25, 30, 31 and 36, on the W. bdy. of the Tp., hereinbefore described.</p> <hr/> <p>From the cor. of secs. 29, 30, 31 and 32.</p> <p>N. 0°31' W., bet. secs. 29 and 30.</p> <p>Over gently rolling desert terrain, through scattered sage, Mormon Tea and native grasses.</p> <p>40.26 Point for the 1/4 sec. cor. of secs. 29 and 30, at proportionate dist., there is no remaining evidence of the orig. cor.</p> <p>Set a stainless steel post, 28 ins. long, 2 1/2 ins. diam., 24 ins. in the ground, with brass cap mkd.</p> <div style="text-align: center;"> <p>T 22 N R 15 E 1/4 S 30 S 29</p> <p>2005</p> </div> <p>Deposit a magnet in a white plastic case at the base of the stainless steel post.</p> <p>80.52 Point for the cor. of secs. 19, 20, 29 and 30, at proportionate dist., there is no remaining evidence of the orig. cor.</p> <p>Set a stainless steel post, 28 ins. long, 2 1/2 ins. diam., 24 ins. in the ground, with brass cap mkd.</p> <div style="text-align: center;"> <p>T 22 N R 15 E S 19 S 20 S 30 S 29</p> <p>2005</p> </div> <p>Deposit a magnet in a white plastic case at the base of the stainless steel post.</p> <hr/> |
|---------------|---|

**Dependent Resurvey of the Subdivisional Lines,
T. 22 N., R. 15 E., Gila and Salt River Meridian, Arizona**

| CHAINS | |
|--------|--|
| | <p>From the cor. of secs. 20, 21, 28 and 29.</p> <p>N. 89°53' W., bet. secs. 20 and 29.</p> <p>Over gently rolling desert terrain, through scattered sage, Mormon Tea and native grasses.</p> |
| 39.93 | <p>Point for the 1/4 sec. cor. of secs. 20 and 29, at proportionate dist., there is no remaining evidence of the orig. cor.</p> <p>Set a stainless steel post, 28 ins. long, 2 1/2 ins. diam., 24 ins. in the ground, with brass cap mkd.</p> <div style="text-align: center;"> <p>T 22 N R 15 E S 20 1/4 ——— S 29</p> <p>2005</p> </div> <p>Deposit a magnet in a white plastic case at the base of the stainless steel post.</p> |
| 79.87 | <p>The cor. of secs. 19, 20, 29 and 30.</p> <hr/> <p>N. 89°57' W., bet. secs. 19 and 30.</p> <p>Over gently rolling desert terrain, through scattered sage, Mormon Tea and native grasses.</p> |
| 40.01 | <p>Point for the 1/4 sec. cor. of secs. 19 and 30, at proportionate dist., there is no remaining evidence of the orig. cor.</p> <p>Set a stainless steel post, 28 ins. long, 2 1/2 ins. diam., 24 ins. in the ground, with brass cap mkd.</p> <div style="text-align: center;"> <p>T 22 N R 15 E S 19 1/4 ——— S 30</p> <p>2005</p> </div> <p>Deposit a magnet in a white plastic case at the base of the stainless steel post.</p> <p>Cor. is located in a dry lake bed.</p> |
| 79.89 | <p>The cor. of secs. 19, 24, 25 and 30, on the W. bdy. of the Tp., hereinbefore described.</p> <hr/> |

**Dependent Resurvey of the Subdivisional Lines,
T. 22 N., R. 15 E., Gila and Salt River Meridian, Arizona**

| CHAINS | |
|--------|--|
| 40.26 | <p>From the cor. of secs. 19, 20, 29 and 30.</p> <p>N. 0°14' W., bet. secs. 19 and 20.</p> <p>Over gently rolling desert terrain, through scattered sage, Mormon Tea and native grasses.</p> <p>Point for the 1/4 sec. cor. of secs. 19 and 20, at proportionate dist., there is no remaining evidence of the orig. cor.</p> <p>Set a stainless steel post, 28 ins. long, 2 1/2 ins. diam., 24 ins. in the ground, with brass cap mkd.</p> <p style="text-align: center;">T 22 N R 15 E 1/4 S 19 S 20</p> <p style="text-align: center;">2005</p> <p>Deposit a magnet in a white plastic case at the base of the stainless steel post.</p> |
| 80.52 | <p>Point for the cor. of secs. 17, 18, 19 and 20, at proportionate dist., there is no remaining evidence of the orig. cor.</p> <p>Set a stainless steel post, 28 ins. long, 2 1/2 ins. diam., 24 ins. in the ground, with brass cap mkd.</p> <p style="text-align: center;">T 22 N R 15 E S 18 S 17 S 19 S 20</p> <p style="text-align: center;">2005</p> <p>Deposit a magnet in a white plastic case at the base of the stainless steel post.</p> |
| 39.995 | <hr/> <p>From the cor. of secs. 16, 17, 20 and 21.</p> <p>N. 89°57' W., bet. secs. 17 and 20.</p> <p>Over gently rolling desert terrain, through scattered sage, Mormon Tea and native grasses.</p> <p>Point for the 1/4 sec. cor. of secs. 17 and 20, at proportionate dist., there is no remaining evidence of the orig. cor.</p> <p>Set a stainless steel post, 28 ins. long, 2 1/2 ins. diam., 24 ins. in the ground, with brass cap mkd.</p> |

**Dependent Resurvey of the Subdivisional Lines,
T. 22 N., R. 15 E., Gila and Salt River Meridian, Arizona**

| | |
|---------------|--|
| <p>CHAINS</p> | <p style="text-align: center;">T 22 N R 15 E S 17 1/4 ——— S 20</p> <p style="text-align: center;">2005</p> <p>Deposit a magnet in a white plastic case at the base of the stainless steel post.</p> <p>80.00 The cor. of secs. 17, 18, 19 and 20.</p> <hr/> <p>S. 89°56' W., bet. secs. 18 and 19.</p> <p>Over gently rolling desert terrain, through scattered sage, Mormon Tea and native grasses.</p> <p>40.02 Point for the 1/4 sec. cor. of secs. 18 and 19, at proportionate dist., there is no remaining evidence of the orig. cor.</p> <p>Set a stainless steel post, 28 ins. long, 2 1/2 ins. diam., 24 ins. in the ground, with brass cap mkd.</p> <p style="text-align: center;">T 22 N R 15 E S 18 1/4 ——— S 19</p> <p style="text-align: center;">2005</p> <p>Deposit a magnet in a white plastic case at the base of the stainless steel post.</p> <p>80.06 The cor. of secs. 13, 18, 19 and 24, on the W. bdy. of the Tp., hereinbefore described.</p> <hr/> <p>From the cor. of secs. 17, 18, 19 and 20.</p> <p>N. 0°47' W., bet. secs. 17 and 18.</p> <p>Over gently rolling desert terrain, through scattered sage, Mormon Tea and native grasses.</p> <p>33.50 Southerly right-of-way fence of BIA Route 15, bears S. 89°40' E. and N. 89°40' W.</p> <p>35.00 Center of pavement of BIA Route 15, 38 ft. wide, bears S. 89°40' E. and N. 89°40' W.</p> <p>36.55 Northerly right-of-way fence of BIA Route 15, bears S. 89°40' E. and N. 89°40' W.</p> |
|---------------|--|

**Dependent Resurvey of the Subdivisional Lines,
T. 22 N., R. 15 E., Gila and Salt River Meridian, Arizona**

| CHAINS | |
|--------|--|
| 37.35 | Southerly pipe line, of the Trans Western Pipeline Co., bears N. 85°25' E. and S. 85°25' W. |
| 38.12 | Northerly pipe line, of the Trans Western Pipeline Co., bears N. 85°25' E. and S. 85°25' W. |
| 40.26 | <p>Point for the 1/4 sec. cor. of secs. 17 and 18, at proportionate dist., there is no remaining evidence of the orig. cor.</p> <p>Set a stainless steel post, 28 ins. long, 2 1/2 ins. diam., 24 ins. in the ground, with brass cap mkd.</p> <p style="text-align: center;">T 22 N R 15 E 1/4 S 18 S 17</p> <p style="text-align: center;">2005</p> <p>Deposit a magnet in a white plastic case at the base of the stainless steel post.</p> |
| 80.52 | <p>Point for the cor. of secs. 7, 8, 17 and 18, at proportionate dist., there is no remaining evidence of the orig. cor.</p> <p>Set a stainless steel post, 28 ins. long, 2 1/2 ins. diam., 24 ins. in the ground, with brass cap mkd.</p> <p style="text-align: center;">T 22 N R 15 E S 7 S 8 S 18 S 17</p> <p style="text-align: center;">2005</p> <p>Deposit a magnet in a white plastic case at the base of the stainless steel post.</p> |
| | <hr/> <p>From the cor. of secs. 8, 9, 16 and 17.</p> <p>S. 89°58' W., bet. secs. 8 and 17.</p> <p>Over gently rolling desert terrain, through scattered sage, Mormon Tea and native grasses.</p> |
| 40.14 | <p>Point for the 1/4 sec. cor. of secs. 8 and 17, at proportionate dist., there is no remaining evidence of the orig. cor.</p> <p>Set a stainless steel post, 28 ins. long, 2 1/2 ins. diam., 24 ins. in the ground, with brass cap mkd.</p> |

**Dependent Resurvey of the Subdivisional Lines,
T. 22 N., R. 15 E., Gila and Salt River Meridian, Arizona**

| CHAINS | |
|--------|--|
| | <p style="text-align: center;">T 22 N R 15 E S 8 1/4 ——— S 17</p> <p style="text-align: center;">2005</p> |
| 80.28 | <p>Deposit a magnet in a white plastic case at the base of the stainless steel post.</p> |
| | <p>The cor. of secs. 7, 8, 17 and 18.</p> <hr/> |
| | <p>S. 89°50' W., bet. secs. 7 and 18.</p> |
| | <p>Over gently rolling desert terrain, through scattered sage, Mormon Tea and native grasses.</p> |
| 39.94 | <p>Point for the 1/4 sec. cor. of secs. 7 and 18, at proportionate dist., there is no remaining evidence of the orig. cor.</p> |
| | <p>Set a stainless steel post, 28 ins. long, 2 1/2 ins. diam., 24 ins. in the ground, with brass cap mkd.</p> |
| | <p style="text-align: center;">T 22 N R 15 E S 7 1/4 ——— S 18</p> <p style="text-align: center;">2005</p> |
| 79.46 | <p>Deposit a magnet in a white plastic case at the base of the stainless steel post.</p> |
| | <p>The cor. of secs. 7, 12, 13 and 18, on the W. bdy. of the Tp., hereinbefore described.</p> <hr/> |
| | <p>From the cor. of secs. 7, 8, 17 and 18.</p> |
| | <p>N. 0°06' W., bet. secs. 7 and 8.</p> |
| | <p>Over gently rolling desert terrain, through scattered sage, Mormon Tea and native grasses.</p> |
| 40.26 | <p>Point for the 1/4 sec. cor. of secs. 7 and 8, at proportionate dist., there is no remaining evidence of the orig. cor.</p> |
| | <p>Set a stainless steel post, 28 ins. long, 2 1/2 ins. diam., 24 ins. in the ground, with brass cap mkd.</p> |

Dependent Resurvey of the Subdivisional Lines,
T. 22 N., R. 15 E., Gila and Salt River Meridian, Arizona

| CHAINS | |
|--------|--|
| | <p style="text-align: center;">T 22 N R 15 E 1/4 S 7 S 8 2005</p> <p>Deposit a magnet in a white plastic case at the base of the stainless steel post.</p> |
| 80.52 | <p>Point for the cor. of secs. 5, 6, 7 and 8, at proportionate dist., there is no remaining evidence of the orig. cor.</p> <p>Set a stainless steel post, 28 ins. long, 2 1/2 ins. diam., 24 ins. in the ground, with brass cap mkd.</p> <p style="text-align: center;">T 22 N R 15 E S 6 S 5 S 7 S 8 2005</p> <p>Deposit a magnet in a white plastic case at the base of the stainless steel post.</p> |
| | <hr/> <p>From the cor. of secs. 4, 5, 8 and 9.</p> <p>S. 89°54' W., bet. secs. 5 and 8.</p> <p>Over gently rolling desert terrain, through scattered sage, Mormon Tea and native grasses.</p> |
| 40.03 | <p>Point for the 1/4 sec. cor. of secs. 5 and 8, at proportionate dist., there is no remaining evidence of the orig. cor.</p> <p>Set an aluminum drive rod, 5/8 ins. diam., 16 ins. long, 12 ins. below ground, with no cap.</p> <p>from which</p> <p style="padding-left: 40px;">A stainless steel post, 28 ins. long, 2 1/2 ins. diam., set 24 ins. in the ground for a reference monument, bears N. 45°08' E., 30 ft. dist. with brass cap mkd. RM T22N R15E 1/4 S5 30.0 FT To Cor 2005 and an arrow pointing to the cor. Deposit a magnet in a white plastic case at the base of the stainless steel post.</p> |

**Dependent Resurvey of the Subdivisional Lines,
T. 22 N., R. 15 E., Gila and Salt River Meridian, Arizona**

| CHAINS | |
|--------|---|
| | <p>A stainless steel post, 28 ins. long, 2 1/2 ins. diam., set 24 ins. in the ground for a reference monument, bears N. 45°13' W., 39.2 ft. dist. with brass cap mkd. RM T22N R15E 39.2 FT TO Cor 1/4 S5 2005 and an arrow pointing to the cor. Deposit a magnet in a white plastic case at the base of the stainless steel post.</p> |
| | <p>Cor. is located in northerly bar ditch of graded road, 33 ft. wide, bears S. 72° E. and N. 72° W.</p> |
| 80.05 | <p>The cor. of secs. 5, 6, 7 and 8.</p> <hr/> <p>S. 89°43' W., bet. secs. 6 and 7.</p> <p>Over gently rolling desert terrain, through scattered sage, Mormon Tea and native grasses.</p> |
| 39.99 | <p>Point for the 1/4 sec. cor. of secs. 6 and 7, at proportionate dist., there is no remaining evidence of the orig. cor.</p> <p>Set a stainless steel post, 28 ins. long, 2 1/2 ins. diam., 24 ins. in the ground, with brass cap mkd.</p> <p style="text-align: center;">T 22 N R 15 E S 6 1/4 ——— S 7</p> <p style="text-align: center;">2005</p> <p>Deposit a magnet in a white plastic case at the base of the stainless steel post.</p> |
| 79.84 | <p>The cor. of secs. 1, 6, 7 and 12, on the W. bdy. of the Tp., hereinbefore described.</p> <hr/> <p>From the cor. of secs. 5, 6, 7 and 8.</p> <p>N. 0°10' W., bet. secs. 5 and 6.</p> <p>Over gently rolling desert terrain, through scattered sage, Mormon Tea and native grasses.</p> |
| 40.26 | <p>Point for the 1/4 sec. cor. of secs. 5 and 6, at proportionate dist., there is no remaining evidence of the orig. cor.</p> <p>Set a stainless steel post, 28 ins. long, 2 1/2 ins. diam., 24 ins. in the ground, with brass cap mkd.</p> |

**Dependent Resurvey of the Subdivisional Lines,
T. 22 N., R. 15 E., Gila and Salt River Meridian, Arizona**

| | |
|---------------|---|
| <p>CHAINS</p> | <p style="text-align: center;">T 22 N R 15 E 1/4 S 6 S 5</p> <p style="text-align: center;">2005</p> <p>Deposit a magnet in a white plastic case at the base of the stainless steel post.</p> <p>80.38 The cor. of secs. 5, 6, 31 and 32, on the N. bdy. of the Tp., hereinbefore described.</p> <hr/> <p style="text-align: center;">Subdivision of Section 1, T. 22 N., R. 15 E., Gila and Salt River Meridian, Arizona</p> <hr/> <p>From the 1/4 sec. cor. of secs. 1 and 12.</p> <p>N. 0°07' E., on the N. and S. center line of sec. 1.</p> <p>Over gently rolling desert terrain, through scattered sage, Mormon Tea and native grasses.</p> <p>40.35 Point for the center 1/4 sec. cor. of sec. 1, at intersection with the E. and W. center line of the sec.</p> <p>Set a stainless steel post, 28 ins. long, 2 1/2 ins. diam., 25 ins. in the ground, with brass cap mkd.</p> <p style="text-align: center;">T 22 N R 15 E C 1/4 S 1</p> <p style="text-align: center;">2005</p> <p>Deposit a magnet in a white plastic case at the base of the stainless steel post.</p> <p>80.95 The 1/4 sec. cor. of secs. 1 and 36, on the N. bdy. of the Tp.</p> <hr/> <p>From the 1/4 sec. cor. of secs. 1 and 6, on the E. bdy. of the Tp.</p> <p>N. 89°23' W., on the E. and W. center line of sec. 1.</p> <p>Over gently rolling desert terrain, through scattered sage, Mormon Tea and native grasses.</p> <p>40.03 The center 1/4 sec. cor. of sec. 1.</p> |
|---------------|---|

**Subdivision of Section 1,
T. 22 N., R. 15 E., Gila and Salt River Meridian, Arizona**

| CHAINS | |
|--------|---|
| 80.06 | <p>The 1/4 sec. cor. of secs. 1 and 2.</p> <hr/> <p style="text-align: center;">Subdivision of Section 2, T. 22 N., R. 15 E., Gila and Salt River Meridian, Arizona</p> <hr/> <p>From the 1/4 sec. cor. of secs. 2 and 11.</p> <p>N. 0°06' E., on the N. and S. center line of sec. 2.</p> <p>Over gently rolling desert terrain, through scattered sage, Mormon Tea and native grasses.</p> |
| 40.44 | <p>Point for the center 1/4 sec. cor. of sec. 2, at intersection with the E. and W. center line of the sec.</p> <p>Set a stainless steel post, 28 ins. long, 2 1/2 ins. diam., 26 ins. in the ground, with brass cap mkd.</p> <p style="text-align: center;">T 22 N R 15 E C 1/4 S 2</p> <p style="text-align: center;">2005</p> <p>Deposit a magnet in a white plastic case at the base of the stainless steel post.</p> |
| 81.21 | <p>The 1/4 sec. cor. of secs. 2 and 35, on the N. bdy. of the Tp.</p> <hr/> <p>From the 1/4 sec. cor. of secs. 1 and 2.</p> <p>N. 88°50' W., on the E. and W. center line of sec. 2.</p> <p>Over gently rolling desert terrain, through scattered sage, Mormon Tea and native grasses.</p> |
| 39.89 | <p>The center 1/4 sec. cor. of sec. 2.</p> |
| 79.78 | <p>The 1/4 sec. cor. of secs. 2 and 3.</p> <hr/> <p style="text-align: center;">Subdivision of Section 3, T. 22 N., R. 15 E., Gila and Salt River Meridian, Arizona</p> <hr/> <p>From the 1/4 sec. cor. of secs. 3 and 10.</p> <p>N. 0°05' E., on the N. and S. center line of sec. 3.</p> |

**Subdivision of Section 3,
T. 22 N., R. 15 E., Gila and Salt River Meridian, Arizona**

| | |
|--------|---|
| CHAINS | <p>Over gently rolling desert terrain, through scattered sage, Mormon Tea and native grasses.</p> |
| 40.38 | <p>Point for the center 1/4 sec. cor. of sec. 3, at intersection with the E. and W. center line of the sec.</p> <p>Set a stainless steel post, 28 ins. long, 2 1/2 ins. diam., 24 ins. in the ground, with brass cap mkd.</p> <p align="center">T 22 N R 15 E C 1/4 S 3</p> <p align="center">2005</p> <p>Deposit a magnet in a white plastic case at the base of the stainless steel post.</p> |
| 81.10 | <p>The 1/4 sec. cor. of secs. 3 and 34, on the N. bdy. of the Tp.</p> <hr/> <p>From the 1/4 sec. cor. of secs. 2 and 3.</p> <p>N. 89°04' W., on the E. and W. center line of sec. 3.</p> <p>Over gently rolling desert terrain, through scattered sage, Mormon Tea and native grasses.</p> |
| 40.02 | <p>The center 1/4 sec. cor. of sec. 3.</p> |
| 80.17 | <p>The 1/4 sec. cor. of secs. 3 and 4.</p> <hr/> <p align="center">Subdivision of Section 4, T. 22 N., R. 15 E., Gila and Salt River Meridian, Arizona</p> <hr/> <p>From the 1/4 sec. cor. of secs. 4 and 9.</p> <p>N. 0°05' W., on the N. and S. center line of sec. 4.</p> <p>Over gently rolling desert terrain, through scattered sage, Mormon Tea and native grasses.</p> |
| 40.28 | <p>Point for the center 1/4 sec. cor. of sec. 4, at intersection with the E. and W. center line of the sec.</p> <p>Set a stainless steel post, 28 ins. long, 2 1/2 ins. diam., 24 ins. in the ground, with brass cap mkd.</p> |

**Subdivision of Section 4,
T. 22 N., R. 15 E., Gila and Salt River Meridian, Arizona**

| CHAINS | |
|--------|---|
| | <p>T 22 N R 15 E C 1/4 S 4</p> <p>2005</p> |
| | <p>Deposit a magnet in a white plastic case at the base of the stainless steel post.</p> |
| 80.57 | <p>The 1/4 sec. cor. of secs. 4 and 33, on the N. bdy. of the Tp.</p> <hr/> <p>From the 1/4 sec. cor. of secs. 3 and 4.</p> <p>N. 89°13' W., on the E. and W. center line of sec. 4.</p> <p>Over gently rolling desert terrain, through scattered sage, Mormon Tea and native grasses.</p> |
| 39.97 | <p>The center 1/4 sec. cor. of sec. 4.</p> |
| 79.94 | <p>The 1/4 sec. cor. of secs. 4 and 5.</p> <hr/> <p style="text-align: center;">Subdivision of Section 5, T. 22 N., R. 15 E., Gila and Salt River Meridian, Arizona</p> <hr/> <p>From the 1/4 sec. cor. of secs. 5 and 8.</p> <p>N. 0°10' W., on the N. and S. center line of sec. 5.</p> <p>Over gently rolling desert terrain, through scattered sage, Mormon Tea and native grasses.</p> |
| 40.29 | <p>Point for the center 1/4 sec. cor. of sec. 5, at intersection with the E. and W. center line of the sec.</p> <p>Set a stainless steel post, 28 ins. long, 2 1/2 ins. diam., 24 ins. in the ground, with brass cap mkd.</p> <p style="text-align: center;">T 22 N R 15 E C 1/4 S 5</p> <p style="text-align: center;">2005</p> <p>Deposit a magnet in a white plastic case at the base of the stainless steel post.</p> |
| 80.51 | <p>The 1/4 sec. cor. of secs. 5 and 32, on the N. bdy. of the Tp.</p> <hr/> |

**Subdivision of Section 5,
T. 22 N., R. 15 E., Gila and Salt River Meridian, Arizona**

| | |
|--|---|
| CHAINS | <p>From the 1/4 sec. cor. of secs. 5 and 6.</p> <p>S. 89°52' W., on the E. and W. center line of sec. 5.</p> <p>Over gently rolling desert terrain, through scattered sage, Mormon Tea and native grasses.</p> |
| 40.05 | The center 1/4 sec. cor. of sec. 5. |
| 80.05 | The 1/4 sec. cor. of secs. 5 and 6. |
| <hr/> <p>Subdivision of Section 6, T. 22 N., R. 15 E., Gila and Salt River Meridian, Arizona</p> <hr/> | |
| <p>From the 1/4 sec. cor. of secs. 6 and 7.</p> <p>N. 0°11' W., on the N. and S. center line of sec. 6.</p> <p>Over gently rolling desert terrain, through scattered sage, Mormon Tea and native grasses.</p> | |
| 40.22 | <p>Point for the center 1/4 sec. cor. of sec. 6, at intersection with the E. and W. center line of the sec.</p> <p>Set a stainless steel post, 28 ins. long, 2 1/2 ins. diam., 25 ins. in the ground, with brass cap mkd.</p> |
| <p>T 22 N R 15 E C 1/4 S 6</p> <p>2005</p> | |
| 80.37 | <p>Deposit a magnet in a white plastic case at the base of the stainless steel post.</p> <p>The 1/4 sec. cor. of secs. 6 and 31, on the N. bdy. of the Tp.</p> |
| <hr/> <p>From the 1/4 sec. cor. of secs. 5 and 6.</p> <p>S. 89°40' W., on the E. and W. center line of sec. 6.</p> <p>Over gently rolling desert terrain, through scattered sage, Mormon Tea and native grasses.</p> | |
| 39.99 | The center 1/4 sec. cor. of sec. 6. |

**Subdivision of Section 6,
T. 22 N., R. 15 E., Gila and Salt River Meridian, Arizona**

| CHAINS | |
|---|--|
| 41.00 | Wash, 20 ft. wide, 2 ft. deep, drains S. |
| 79.97 | The 1/4 sec. cor. of secs. 1 and 6, on the W. bdy. of the Tp. |
| <hr/> <p>Subdivision of Section 7, T. 22 N., R. 15 E., Gila and Salt River Meridian, Arizona</p> <hr/> | |
| | From the 1/4 sec. cor. of secs. 7 and 18. |
| | N. 0°08' W., on the N. and S. center line of sec. 7. |
| | Over gently rolling desert terrain, through scattered sage, Mormon Tea and native grasses. |
| 40.22 | Point for the center 1/4 sec. cor. of sec. 7, at intersection with the E. and W. center line of the sec. |
| | Set a stainless steel post, 28 ins. long, 2 1/2 ins. diam., 25 ins. in the ground, with brass cap mkd. |
| | <p>T 22 N R 15 E C 1/4 S 7</p> <p>2005</p> |
| | Deposit a magnet in a white plastic case at the base of the stainless steel post. |
| 80.44 | The 1/4 sec. cor. of secs. 6 and 7. |
| <hr/> | |
| | From the 1/4 sec. cor. of secs. 7 and 8. |
| | S. 89°46' W., on the E. and W. center line of sec. 7. |
| | Over gently rolling desert terrain, through scattered sage, Mormon Tea and native grasses. |
| 39.96 | The center 1/4 sec. cor. of sec. 7. |
| 79.64 | The 1/4 sec. cor. of secs. 7 and 12, on the W. bdy. of the Tp. |
| <hr/> <p>Subdivision of Section 8, T. 22 N., R. 15 E., Gila and Salt River Meridian, Arizona</p> <hr/> | |
| | From the 1/4 sec. cor. of secs. 8 and 17. |
| | N. 0°10' W., on the N. and S. center line of sec. 8. |

**Subdivision of Section 8,
T. 22 N., R. 15 E., Gila and Salt River Meridian, Arizona**

| CHAINS | |
|--------|---|
| 40.29 | <p>Over gently rolling desert terrain, through scattered sage, Mormon Tea and native grasses.</p> <p>Point for the center 1/4 sec. cor. of sec. 8, at intersection with the E. and W. center line of the sec.</p> <p>Set a stainless steel post, 28 ins. long, 2 1/2 ins. diam., 26 ins. in the ground, with brass cap mkd.</p> <p style="text-align: center;">T 22 N R 15 E C 1/4 S 8</p> <p style="text-align: center;">2005</p> <p>Deposit a magnet in a white plastic case at the base of the stainless steel post.</p> |
| 80.57 | <p>The 1/4 sec. cor. of secs. 5 and 8.</p> <hr/> <p>From the 1/4 sec. cor. of secs. 8 and 9.</p> <p>S. 89°56' W., on the E. and W. center line of sec. 8.</p> <p>Over gently rolling desert terrain, through scattered sage, Mormon Tea and native grasses.</p> |
| 40.08 | <p>The center 1/4 sec. cor. of sec. 8.</p> |
| 80.16 | <p>The 1/4 sec. cor. of secs. 7 and 8.</p> <hr/> <p style="text-align: center;">Subdivision of Section 9, T. 22 N., R. 15 E., Gila and Salt River Meridian, Arizona</p> <hr/> <p>From the 1/4 sec. cor. of secs. 9 and 16.</p> <p>N. 0°11' W., on the N. and S. center line of sec. 9.</p> <p>Over gently rolling desert terrain, through scattered sage, Mormon Tea and native grasses.</p> |
| 7.70 | <p>Center of right-of-way of El Paso Natural Gas pipe lines, 120 ft. wide, bears N. 72°50' E. and S. 72°50' W.</p> |
| 40.28 | <p>Point for the center 1/4 sec. cor. of sec. 9, at intersection with the E. and W. center line of the sec.</p> <p>Set a stainless steel post, 28 ins. long, 2 1/2 ins. diam., 22 ins. in the ground, with brass cap mkd.</p> |

**Subdivision of Section 9,
T. 22 N., R. 15 E., Gila and Salt River Meridian, Arizona**

| | |
|--------|---|
| CHAINS | <p align="center">T 22 N R 15 E C 1/4 S 9</p> <p align="center">2005</p> <p>Deposit a magnet in a white plastic case at the base of the stainless steel post.</p> |
| 80.56 | <p>The 1/4 sec. cor. of secs. 4 and 9.</p> <hr/> <p>From the cor. of secs. 9 and 10.</p> <p>N. 89°18' W., on the E. and W. center line of sec. 9.</p> <p>Over gently rolling desert terrain, through scattered sage, Mormon Tea and native grasses.</p> |
| 39.89 | <p>The center 1/4 sec. cor. of sec. 9.</p> |
| 79.79 | <p>The 1/4 sec. cor. of secs. 8 and 9.</p> <hr/> <p align="center">Subdivision of Section 10, T. 22 N., R. 15 E., Gila and Salt River Meridian, Arizona</p> <hr/> <p>From the 1/4 sec. cor. of secs. 10 and 15.</p> <p>North, on the N. and S. center line of sec. 10.</p> <p>Over gently rolling desert terrain, through scattered sage, Mormon Tea and native grasses.</p> |
| 33.50 | <p>Center of right-of-way of El Paso Natural Gas pipe lines, 120 ft. wide, bears N. 81°20' E. and S. 81°20' W.</p> |
| 40.38 | <p>Point for the center 1/4 sec. cor. of sec. 10, at intersection with the E. and W. center line of the sec.</p> <p>Set a stainless steel post, 28 ins. long, 2 1/2 ins. diam., 24 ins. in the ground, with brass cap mkd.</p> <p align="center">T 22 N R 15 E C 1/4 S 10</p> <p align="center">2005</p> <p>Deposit a magnet in a white plastic case at the base of the stainless steel post.</p> |

**Subdivision of Section 10,
T. 22 N., R. 15 E., Gila and Salt River Meridian, Arizona**

| CHAINS | |
|--|---|
| 80.75 | <p>The 1/4 sec. cor. of secs. 3 and 10.</p> <hr/> <p>From the 1/4 sec. cor. of secs. 10 and 11.</p> <p>N. 88°41' W., on the E. and W. center line of sec. 10.</p> <p>Over gently rolling desert terrain, through scattered sage, Mormon Tea and native grasses.</p> |
| 0.60 | Center of right-of-way of El Paso Natural Gas pipe lines, 120 ft. wide, bears N. 81°20' E. and S. 81°20' W. |
| 40.00 | The center 1/4 sec. cor. of sec. 10. |
| 80.00 | The 1/4 sec. cor. of secs. 9 and 10. |
| <hr/> <p>Subdivision of Section 11, T. 22 N., R. 15 E., Gila and Salt River Meridian, Arizona</p> <hr/> | |
| | <p>From the 1/4 sec. cor. of secs. 11 and 14.</p> <p>N. 0°06' E., on the N. and S. center line of sec. 11.</p> <p>Over gently rolling desert terrain, through scattered sage, Mormon Tea and native grasses.</p> |
| 40.44 | <p>Point for the center 1/4 sec. cor. of sec. 11, at intersection with the E. and W. center line of the sec.</p> <p>Set a stainless steel post, 28 ins. long, 2 1/2 ins. diam., 24 ins. in the ground, with brass cap mkd.</p> <p style="text-align: center;">T 22 N R 15 E C 1/4 S 11</p> <p style="text-align: center;">2005</p> <p>Deposit a magnet in a white plastic case at the base of the stainless steel post.</p> |
| 47.30 | Center of right-of-way of El Paso Natural Gas pipe lines, 120 ft. wide, bears N. 80°45' E. and S. 80°45' W. |
| 80.87 | The 1/4 sec. cor. of secs. 2 and 11. |

**Subdivision of Section 11,
T. 22 N., R. 15 E., Gila and Salt River Meridian, Arizona**

| CHAINS | |
|--|--|
| | <p>From the 1/4 sec. cor. of secs. 11 and 12.</p> <p>N. 89°02' W., on the E. and W. center line of sec. 11.</p> <p>Over gently rolling desert terrain, through scattered sage, Mormon Tea and native grasses.</p> |
| 39.85 | The center 1/4 sec. cor. of sec. 11. |
| 79.69 | The 1/4 sec. cor. of secs. 10 and 11. |
| <p>Subdivision of Section 12, T. 22 N., R. 15 E., Gila and Salt River Meridian, Arizona</p> | |
| | <p>From the 1/4 sec. cor. of secs. 12 and 13.</p> <p>N. 0°02' E., on the N. and S. center line of sec. 12.</p> <p>Over gently rolling desert terrain, through scattered sage, Mormon Tea and native grasses.</p> |
| 7.35 | Southerly pipe line, of the Trans Western Pipeline Co., bears N. 75°50' E. and S. 75°50' W. |
| 7.75 | Northerly pipe line, of the Trans Western Pipeline Co., bears N. 75°50' E. and S. 75°50' W. |
| 40.35 | <p>Point for the center 1/4 sec. cor. of sec. 12, at intersection with the E. and W. center line of the sec.</p> <p>Set a stainless steel post, 28 ins. long, 2 1/2 ins. diam., 24 ins. in the ground, with brass cap mkd.</p> |
| <p>T 22 N R 15 E C 1/4 S 12</p> <p>2005</p> | |
| | <p>Deposit a magnet in a white plastic case at the base of the stainless steel post.</p> <p>Set an iron fence post, 6 ft. long, alongside the stainless steel post.</p> |
| 61.25 | Center of right-of-way of El Paso Natural Gas pipe lines, 120 ft. wide, bears N. 80°45' E. and S. 80°45' W. |
| 80.70 | The 1/4 sec. cor. of secs. 1 and 12. |

**Subdivision of Section 12,
T. 22 N., R. 15 E., Gila and Salt River Meridian, Arizona**

| CHAINS | |
|--|---|
| | <p>From the 1/4 sec. cor. of secs. 7 and 12, on the E. bdy. of the Tp.</p> <p>N. 89°27' W., on the E. and W. center line of sec. 12.</p> <p>Over gently rolling desert terrain, through scattered sage, Mormon Tea and native grasses.</p> |
| 40.11 | The center 1/4 sec. cor. of sec. 12. |
| 80.22 | The 1/4 sec. cor. of secs. 11 and 12. |
| <hr/> <p>Subdivision of Section 13, T. 22 N., R. 15 E., Gila and Salt River Meridian, Arizona</p> <hr/> | |
| | <p>From the 1/4 sec. cor. of secs. 13 and 24.</p> <p>N. 0°03' E., on the N. and S. center line of sec. 13.</p> <p>Over gently rolling desert terrain, through scattered sage, Mormon Tea and native grasses.</p> |
| 40.13 | <p>Point for the center 1/4 sec. cor. of sec. 13, at intersection with the E. and W. center line of the sec.</p> <p>Set a stainless steel post, 28 ins. long, 2 1/2 ins. diam., 27 ins. in the ground, with brass cap mkd.</p> <p style="text-align: center;">T 22 N R 15 E C 1/4 S 13</p> <p style="text-align: center;">2005</p> <p>Deposit a magnet in a white plastic case at the base of the stainless steel post.</p> |
| 65.85 | Southerly right-of-way fence of BIA Route 15, bears N. 67°43' E. and S. 67°43' W. |
| 67.50 | Center of pavement of BIA Route 15, 38 ft. wide, bears N. 67°43' E. and S. 67°43' W. |
| 69.15 | Northerly right-of-way fence of BIA Route 15, bears N. 67°43' E. and S. 67°43' W. |
| 80.25 | The 1/4 sec. cor. of secs. 12 and 13. |

**Subdivision of Section 13,
T. 22 N., R. 15 E., Gila and Salt River Meridian, Arizona**

| CHAINS | |
|--|---|
| | <p>From the 1/4 sec. cor. of secs. 13 and 18, on the E. bdy. of the Tp.</p> <p>N. 89°49' W., on the E. and W. center line of sec. 13.</p> <p>Over gently rolling desert terrain, through scattered sage, Mormon Tea and native grasses.</p> |
| 40.45 | The center 1/4 sec. cor. of sec. 13. |
| 80.90 | The 1/4 sec. cor. of secs. 13 and 14. |
| <hr/> <p>Subdivision of Section 14, T. 22 N., R. 15 E., Gila and Salt River Meridian, Arizona</p> <hr/> | |
| | <p>From the 1/4 sec. cor. of secs. 14 and 23.</p> <p>N. 0°01' E., on the N. and S. center line of sec. 14.</p> <p>Over gently rolling desert terrain, through scattered sage, Mormon Tea and native grasses.</p> |
| 36.08 | Southerly right-of-way fence of BIA Route 15, bears N. 77°04' E. and S. 88°24' W., on a curve. |
| 37.60 | Center of pavement of BIA Route 15, bears N. 77°04' E. and S. 88°24' W., on a curve. |
| 39.11 | Northerly right-of-way fence of BIA Route 15, bears N. 77°04' E. and S. 88°24' W., on a curve. |
| 40.44 | Point for the center 1/4 sec. cor. of sec. 14, at intersection with the E. and W. center line of the sec. |
| | <p>Set a stainless steel post, 28 ins. long, 2 1/2 ins. diam., 26 ins. in the ground, with brass cap mkd.</p> <p style="text-align: center;">T 22 N R 15 E C 1/4 S 14</p> <p style="text-align: center;">2005</p> |
| | <p>Deposit a magnet in a white plastic case at the base of the stainless steel post.</p> |
| 67.30 | Southerly pipe line, of the Trans Western Pipeline Co., bears N. 76° E. and S. 76° W. |
| 67.70 | Northerly pipe line, of the Trans Western Pipeline Co., bears N. 76° E. and S. 76° W. |

**Subdivision of Section 14,
T. 22 N., R. 15 E., Gila and Salt River Meridian, Arizona**

| CHAINS | |
|--------|--|
| 80.87 | <p>The 1/4 sec. cor. of secs. 11 and 14.</p> <hr/> <p>From the 1/4 sec. cor. of secs. 13 and 14.</p> <p>N. 89°14' W., on the E. and W. center line of sec. 14.</p> <p>Over gently rolling desert terrain, through scattered sage, Mormon Tea and native grasses.</p> |
| 21.26 | <p>Southerly right-of-way fence of BIA Route 15, bears N. 69°58' E. and S. 81°17' W., on a curve.</p> |
| 25.58 | <p>Center of pavement of BIA Route 15, bears N. 69°58' E. and S. 81°17' W., on a curve.</p> |
| 31.14 | <p>Northerly right-of-way fence of BIA Route 15, bears N. 69°58' E. and S. 81°17' W., on a curve.</p> |
| 39.54 | <p>The center 1/4 sec. cor. of sec. 14.</p> |
| 79.08 | <p>The 1/4 sec. cor. of secs. 14 and 15.</p> <hr/> <p style="text-align: center;">Subdivision of Section 15, T. 22 N., R. 15 E., Gila and Salt River Meridian, Arizona</p> <hr/> <p>From the 1/4 sec. cor. of secs. 15 and 22.</p> <p>N. 0°25' W., on the N. and S. center line of sec. 15.</p> <p>Over gently rolling desert terrain, through scattered sage, Mormon Tea and native grasses.</p> |
| 34.61 | <p>Southerly right-of-way fence of BIA Route 15, bears S. 89°42' E. and N. 89°42' W.</p> |
| 36.13 | <p>Center of pavement of BIA Route 15, bears S. 89°42' E. and N. 89°42' W.</p> |
| 37.64 | <p>Northerly right-of-way fence of BIA Route 15, bears S. 89°42' E. and N. 89°42' W.</p> |
| 40.38 | <p>Point for the center 1/4 sec. cor. of sec. 15, at intersection with the E. and W. center line of the sec.</p> <p>Set a stainless steel post, 28 ins. long, 2 1/2 ins. diam., 25 ins. in the ground, with brass cap mkd.</p> |

**Subdivision of Section 15,
T. 22 N., R. 15 E., Gila and Salt River Meridian, Arizona**

| CHAINS | |
|--------|---|
| | <p>T 22 N R 15 E C 1/4 S 15</p> <p>2005</p> |
| | <p>Deposit a magnet in a white plastic case at the base of the stainless steel post.</p> |
| 53.30 | Southerly pipe line, of the Trans Western Pipeline Co., bears N. 82° E. and S. 82° W. |
| 53.70 | Northerly pipe line, of the Trans Western Pipeline Co., bears N. 82° E. and S. 82° W. |
| 80.76 | The 1/4 sec. cor. of secs. 9 and 16. |
| | <hr/> <p>From the 1/4 sec. cor. of secs. 14 and 15.</p> <p>N. 88°19' W., on the E. and W. center line of sec. 15.</p> <p>Over gently rolling desert terrain, through scattered sage, Mormon Tea and native grasses.</p> |
| 39.95 | The center 1/4 sec. cor. of sec. 15. |
| 79.90 | The 1/4 sec. cor. of secs. 15 and 16. |
| | <hr/> <p>Subdivision of Section 16, T. 22 N., R. 15 E., Gila and Salt River Meridian, Arizona</p> <hr/> |
| | <p>From the 1/4 sec. cor. of secs. 16 and 21.</p> <p>N. 0°28' W., on the N. and S. center line of sec. 16.</p> <p>Over gently rolling desert terrain, through scattered sage, Mormon Tea and native grasses.</p> |
| 33.35 | Southerly right-of-way fence of BIA Route 15, bears S. 89°42' E. and N. 89°42' W. |
| 34.86 | Center of pavement of BIA Route 15, bears S. 89°42' E. and N. 89°42' W. |
| 36.37 | Northerly right-of-way fence of BIA Route 15, bears S. 89°42' E. and N. 89°42' W. |
| 40.28 | Point for the center 1/4 sec. cor. of sec. 16, at intersection with the E. and W. center line of the sec. |

**Subdivision of Section 16,
T. 22 N., R. 15 E., Gila and Salt River Meridian, Arizona**

| CHAINS | |
|--------|--|
| | <p>Set a stainless steel post, 28 ins. long, 2 1/2 ins. diam., 23 ins. in the ground, with brass cap mkd.</p> <p style="text-align: center;">T 22 N R 15 E C 1/4 S 16</p> <p style="text-align: center;">2005</p> <p>Deposit a magnet in a white plastic case at the base of the stainless steel post.</p> |
| 46.20 | Southerly pipe line, of the Trans Western Pipeline Co., bears N. 86° E. and S. 86° W. |
| 46.60 | Northerly pipe line, of the Trans Western Pipeline Co., bears N. 86° E. and S. 86° W. |
| 80.56 | The 1/4 sec. cor. of secs. 9 and 16. |
| | <hr/> <p>From the 1/4 sec. cor. of secs. 15 and 16.</p> <p>N. 89°24' W., on the E. and W. center line of sec. 16.</p> <p>Over gently rolling desert terrain, through scattered sage, Mormon Tea and native grasses.</p> |
| 39.79 | The center 1/4 sec. cor. of sec. 16. |
| 79.58 | The 1/4 sec. cor. of secs. 16 and 17. |
| | <hr/> <p style="text-align: center;">Subdivision of Section 17, T. 22 N., R. 15 E., Gila and Salt River Meridian, Arizona</p> <hr/> |
| | <p>From the 1/4 sec. cor. of secs. 17 and 20.</p> <p>N. 0°41' W., on the N. and S. center line of sec. 17.</p> <p>Over gently rolling desert terrain, through scattered sage, Mormon Tea and native grasses.</p> |
| 33.35 | Southerly right-of-way fence of BIA Route 15, bears S. 89°42' E. and N. 89°42' W. |
| 34.86 | Center of pavement of BIA Route 15, bears S. 89°42' E. and N. 89°42' W. |
| 36.36 | Northerly right-of-way fence of BIA Route 15, bears S. 89°42' E. and N. 89°42' W.. |

**Subdivision of Section 17,
T. 22 N., R. 15 E., Gila and Salt River Meridian, Arizona**

| CHAINS | |
|--------|---|
| 40.29 | <p>Point for the center 1/4 sec. cor. of sec. 17, at intersection with the E. and W. center line of the sec.</p> <p>Set a stainless steel post, 28 ins. long, 2 1/2 ins. diam., 24 ins. in the ground, with brass cap mkd.</p> <p style="text-align: center;">T 22 N R 15 E C 1/4 S 17</p> <p style="text-align: center;">2005</p> <p>Deposit a magnet in a white plastic case at the base of the stainless steel post.</p> |
| 40.50 | Southerly pipe line, of the Trans Western Pipeline Co., bears N. 86° E. and S. 86° W. |
| 40.95 | Northerly pipe line, of the Trans Western Pipeline Co., bears N. 86° E. and S. 86° W. |
| 63.20 | Center of right-of-way of El Paso Natural Gas pipe lines, 120 ft. wide, bears N. 72°53' E. and S. 72°53' W. |
| 80.58 | The 1/4 sec. cor. of secs. 8 and 17. |
| | <hr/> <p>From the 1/4 sec. cor. of secs. 16 and 17.</p> <p>N. 89°59' W., on the E. and W. center line of sec. 17.</p> <p>Over gently rolling desert terrain, through scattered sage, Mormon Tea and native grasses.</p> |
| 40.07 | The center 1/4 sec. cor. of sec. 16. |
| 43.80 | Southerly pipe line, of the Trans Western Pipeline Co., bears N. 86° E. and S. 86° W. |
| 50.33 | Northerly pipe line, of the Trans Western Pipeline Co., bears N. 86° E. and S. 86° W. |
| 80.14 | The 1/4 sec. cor. of secs. 17 and 18. |
| | <hr/> <p style="text-align: center;">Subdivision of Section 18, T. 22 N., R. 15 E., Gila and Salt River Meridian, Arizona</p> <hr/> <p>From the 1/4 sec. cor. of secs. 18 and 19.</p> <p>N. 0°44' W., on the N. and S. center line of sec. 18.</p> |

**Subdivision of Section 18,
T. 22 N., R. 15 E., Gila and Salt River Meridian, Arizona**

| CHAINS | |
|--------|---|
| | Over gently rolling desert terrain, through scattered sage, Mormon Tea and native grasses. |
| 26.50 | Southerly pipe line, of the Trans Western Pipeline Co., bears N. 86° E. and S. 86° W. |
| 26.90 | Northerly pipe line, of the Trans Western Pipeline Co., bears N. 86° E. and S. 86° W. |
| 33.74 | Southerly right-of-way fence of BIA Route 15, bears S. 89°42' E. and N. 89°42' W. |
| 35.26 | Center of pavement of BIA Route 15, bears S. 89°42' E. and N. 89°42' W. |
| 36.77 | Northerly right-of-way fence of BIA Route 15, bears S. 89°42' E. and N. 89°42' W. |
| 38.75 | Center of right-of-way of El Paso Natural Gas pipe lines, 120 ft. wide, bears N. 73°20' E. and S. 73°20' W. |
| 40.22 | Point for the center 1/4 sec. cor. of sec. 18, at intersection with the E. and W. center line of the sec. Set a stainless steel post, 28 ins. long, 2 1/2 ins. diam., 25 ins. in the ground, with brass cap mkd. T 22 N R 15 E C 1/4 S 18 2005 |
| 80.45 | Deposit a magnet in a white plastic case at the base of the stainless steel post. The 1/4 sec. cor. of secs. 7 and 18. <hr/> From the 1/4 sec. cor. of secs. 17 and 18. S. 89°53' W., on the E. and W. center line of sec. 18. Over gently rolling desert terrain, through scattered sage, Mormon Tea and native grasses. |
| 34.95 | Center of right-of-way of El Paso Natural Gas pipe lines, 120 ft. wide, bears N. 73°20' E. and S. 73°20' W. |
| 39.98 | The center 1/4 sec. cor. of sec. 18. |

**Subdivision of Section 18,
T. 22 N., R. 15 E., Gila and Salt River Meridian, Arizona**

| CHAINS | |
|--------|--|
| 79.75 | <p>The 1/4 sec. cor. of secs. 13 and 18, on the W. bdy. of the Tp.</p> <hr/> <p style="text-align: center;">Subdivision of Section 19, T. 22 N., R. 15 E., Gila and Salt River Meridian, Arizona</p> <hr/> <p>From the 1/4 sec. cor. of secs. 19 and 30.</p> <p>N. 0°15' W., on the N. and S. center line of sec. 19.</p> <p>Over gently rolling desert terrain, through scattered sage, Mormon Tea and native grasses.</p> |
| 40.22 | <p>Point for the center 1/4 sec. cor. of sec. 19, at intersection with the E. and W. center line of the sec.</p> <p>Set a stainless steel post, 28 ins. long, 2 1/2 ins. diam., 24 ins. in the ground, with brass cap mkd.</p> <p style="text-align: center;">T 22 N R 15 E C 1/4 S 19</p> <p style="text-align: center;">2005</p> <p>Deposit a magnet in a white plastic case at the base of the stainless steel post.</p> |
| 80.44 | <p>The 1/4 sec. cor. of secs. 18 and 19.</p> <hr/> <p>From the 1/4 sec. cor. of secs. 19 and 20.</p> <p>West, on the E. and W. center line of sec. 19.</p> <p>Over gently rolling desert terrain, through scattered sage, Mormon Tea and native grasses.</p> |
| 40.01 | <p>The center 1/4 sec. cor. of sec. 19.</p> |
| 79.97 | <p>The 1/4 sec. cor. of secs. 19 and 24, on the W. bdy. of the Tp.</p> <hr/> <p style="text-align: center;">Subdivision of Section 20, T. 22 N., R. 15 E., Gila and Salt River Meridian, Arizona</p> <hr/> <p>From the 1/4 sec. cor. of secs. 20 and 29.</p> <p>N. 0°11' W., on the N. and S. center line of sec. 20.</p> <p>Over gently rolling desert terrain, through scattered sage, Mormon Tea and native grasses.</p> |

**Subdivision of Section 20,
T. 22 N., R. 15 E., Gila and Salt River Meridian, Arizona**

| CHAINS | |
|--------|---|
| 40.29 | <p>Point for the center 1/4 sec. cor. of sec. 20, at intersection with the E. and W. center line of the sec.</p> <p>Set a stainless steel post, 28 ins. long, 2 1/2 ins. diam., 24 ins. in the ground, with brass cap mkd.</p> <p style="text-align: center;">T 22 N R 15 E C 1/4 S 20</p> <p style="text-align: center;">2005</p> <p>Deposit a magnet in a white plastic case at the base of the stainless steel post.</p> |
| 80.57 | <p>The 1/4 sec. cor. of secs. 17 and 20.</p> <hr/> <p>From the 1/4 sec. cor. of secs. 20 and 21.</p> <p>N. 89°55' W., on the E. and W. center line of sec. 20.</p> <p>Over gently rolling desert terrain, through scattered sage, Mormon Tea and native grasses.</p> |
| 39.96 | <p>The center 1/4 sec. cor. of sec. 20.</p> |
| 79.93 | <p>The 1/4 sec. cor. of secs. 19 and 20.</p> <hr/> <p style="text-align: center;">Subdivision of Section 21, T. 22 N., R. 15 E., Gila and Salt River Meridian, Arizona</p> <hr/> <p>From the 1/4 sec. cor. of secs. 21 and 28.</p> <p>N. 0°13' W., on the N. and S. center line of sec. 21.</p> <p>Over gently rolling desert terrain, through scattered sage, Mormon Tea and native grasses.</p> |
| 40.28 | <p>Point for the center 1/4 sec. cor. of sec. 21, at intersection with the E. and W. center line of the sec.</p> <p>Set a stainless steel post, 28 ins. long, 2 1/2 ins. diam., 25 ins. in the ground, with brass cap mkd.</p> <p style="text-align: center;">T 22 N R 15 E C 1/4 S 21</p> <p style="text-align: center;">2005</p> |

**Subdivision of Section 21,
T. 22 N., R. 15 E., Gila and Salt River Meridian, Arizona**

| | |
|--------|---|
| CHAINS | <p>Deposit a magnet in a white plastic case at the base of the stainless steel post.</p> |
| 80.56 | <p>The 1/4 sec. cor. of secs. 16 and 21.</p> <hr/> <p>From the 1/4 sec. cor. of secs. 21 and 22.</p> <p>N. 89°29' W., on the E. and W. center line of sec. 21.</p> <p>Over gently rolling desert terrain, through scattered sage, Mormon Tea and native grasses.</p> |
| 39.79 | <p>The center 1/4 sec. cor. of sec. 21.</p> |
| 79.58 | <p>The 1/4 sec. cor. of secs. 20 and 21.</p> <hr/> <p align="center">Subdivision of Section 22, T. 22 N., R. 15 E., Gila and Salt River Meridian, Arizona</p> <hr/> <p>From the 1/4 sec. cor. of secs. 22 and 27.</p> <p>N. 0°22' W., on the N. and S. center line of sec. 22.</p> <p>Over gently rolling desert terrain, through scattered sage, Mormon Tea and native grasses.</p> |
| 40.06 | <p>Point for the center 1/4 sec. cor. of sec. 22, at intersection with the E. and W. center line of the sec.</p> <p>Set a stainless steel post, 28 ins. long, 2 1/2 ins. diam., 24 ins. in the ground, with brass cap mkd.</p> <p align="center">T 22 N R 15 E C 1/4 S 22</p> <p align="center">2005</p> |
| 80.13 | <p>Deposit a magnet in a white plastic case at the base of the stainless steel post.</p> <p>The 1/4 sec. cor. of secs. 15 and 22.</p> <hr/> <p>From the 1/4 sec. cor. of secs. 22 and 23.</p> <p>N. 88°24' W., on the E. and W. center line of sec. 22.</p> <p>Over gently rolling desert terrain, through scattered sage, Mormon Tea and native grasses.</p> |

**Subdivision of Section 22,
T. 22 N., R. 15 E., Gila and Salt River Meridian, Arizona**

| CHAINS | |
|--|---|
| 40.02 | The center 1/4 sec. cor. of sec. 22. |
| 80.04 | The 1/4 sec. cor. of secs. 21 and 22. |
| <hr/> <p>Subdivision of Section 23, T. 22 N., R. 15 E., Gila and Salt River Meridian, Arizona</p> <hr/> | |
| From the 1/4 sec. cor. of secs. 23 and 26. | |
| N. 1°03' W., on the N. and S. center line of sec. 23. | |
| Over gently rolling desert terrain, through scattered sage, Mormon Tea and native grasses. | |
| 39.84 | Point for the center 1/4 sec. cor. of sec. 23, at intersection with the E. and W. center line of the sec. |
| Set a stainless steel post, 28 ins. long, 2 1/2 ins. diam., 23 ins. in the ground, with brass cap mkd. | |
| <p>T 22 N R 15 E C 1/4 S 23</p> <p>2005</p> | |
| Deposit a magnet in a white plastic case at the base of the stainless steel post. | |
| 79.68 | The 1/4 sec. cor. of secs. 14 and 23. |
| <hr/> | |
| From the 1/4 sec. cor. of secs. 23 and 24. | |
| N. 89°24' W., on the E. and W. center line of sec. 23. | |
| Over gently rolling desert terrain, through scattered sage, Mormon Tea and native grasses. | |
| 39.65 | The center 1/4 sec. cor. of sec. 23. |
| 79.29 | The 1/4 sec. cor. of secs. 22 and 23. |
| <hr/> <p>Subdivision of Section 24, T. 22 N., R. 15 E., Gila and Salt River Meridian, Arizona</p> <hr/> | |
| From the 1/4 sec. cor. of secs. 24 and 25. | |
| N. 1°03' W., on the N. and S. center line of sec. 24. | |

**Subdivision of Section 24,
T. 22 N., R. 15 E., Gila and Salt River Meridian, Arizona**

| | |
|--------|--|
| CHAINS | <p>Over gently rolling desert terrain, through scattered sage, Mormon Tea and native grasses.</p> |
| 39.84 | <p>Point for the center 1/4 sec. cor. of sec. 24, at intersection with the E. and W. center line of the sec.</p> <p>Set a stainless steel post, 28 ins. long, 2 1/2 ins. diam., 24 ins. in the ground, with brass cap mkd.</p> <p style="text-align: center;">T 22 N R 15 E C 1/4 S 24</p> <p style="text-align: center;">2005</p> <p>Deposit a magnet in a white plastic case at the base of the stainless steel post.</p> <p>Set an iron fence post, 6 ft. long, alongside the stainless steel post.</p> |
| 79.69 | <p>The 1/4 sec. cor. of secs. 13 and 24.</p> <hr/> <p>From the 1/4 sec. cor. of secs. 19 and 24, on the E. bdy. of the Tp.</p> <p>S. 89°55' W., on the E. and W. center line of sec. 24.</p> <p>Over gently rolling desert terrain, through scattered sage, Mormon Tea and native grasses.</p> |
| 40.34 | <p>The center 1/4 sec. cor. of sec. 24.</p> |
| 80.69 | <p>The 1/4 sec. cor. of secs. 23 and 24.</p> <hr/> <p style="text-align: center;">Subdivision of Section 25, T. 22 N., R. 15 E., Gila and Salt River Meridian, Arizona</p> <hr/> <p>From the 1/4 sec. cor. of secs. 25 and 36.</p> <p>N. 0°22' W., on the N. and S. center line of sec. 25.</p> <p>Over gently rolling desert terrain, through scattered sage, Mormon Tea and native grasses.</p> |
| 39.84 | <p>Point for the center 1/4 sec. cor. of sec. 25, at intersection with the E. and W. center line of the sec.</p> <p>Set a stainless steel post, 28 ins. long, 2 1/2 ins. diam., 23 ins. in the ground, with brass cap mkd.</p> |

**Subdivision of Section 25,
T. 22 N., R. 15 E., Gila and Salt River Meridian, Arizona**

| | |
|--------|---|
| CHAINS | <p style="text-align: center;">T 22 N R 15 E C 1/4 S 25</p> <p style="text-align: center;">2005</p> <p>Deposit a magnet in a white plastic case at the base of the stainless steel post.</p> |
| 79.68 | <p>The 1/4 sec. cor. of secs. 24 and 25.</p> <hr/> <p>From the 1/4 sec. cor. of secs. 25 and 30, on the E. bdy. of the Tp.</p> <p>N. 89°56' W., on the E. and W. center line of sec. 25.</p> <p>Over gently rolling desert terrain, through scattered sage, Mormon Tea and native grasses.</p> |
| 39.95 | <p>The center 1/4 sec. cor. of sec. 25.</p> |
| 79.90 | <p>The 1/4 sec. cor. of secs. 25 and 26.</p> <hr/> <p style="text-align: center;">Subdivision of Section 26, T. 22 N., R. 15 E., Gila and Salt River Meridian, Arizona</p> <hr/> <p>From the 1/4 sec. cor. of secs. 26 and 35.</p> <p>N. 0°26' W., on the N. and S. center line of sec. 26.</p> <p>Over gently rolling desert terrain, through scattered sage, Mormon Tea and native grasses.</p> |
| 39.84 | <p>Point for the center 1/4 sec. cor. of sec. 26, at intersection with the E. and W. center line of the sec.</p> <p>Set a stainless steel post, 28 ins. long, 2 1/2 ins. diam., 26 ins. in the ground, with brass cap mkd.</p> <p style="text-align: center;">T 22 N R 15 E C 1/4 S 26</p> <p style="text-align: center;">2005</p> <p>Deposit a magnet in a white plastic case at the base of the stainless steel post.</p> |
| 79.67 | <p>The 1/4 sec. cor. of secs. 23 and 26.</p> <hr/> |

**Subdivision of Section 26,
T. 22 N., R. 15 E., Gila and Salt River Meridian, Arizona**

| | |
|---|--|
| CHAINS | <p>From the 1/4 sec. cor. of secs. 25 and 26.</p> <p>N. 89°32' W., on the E. and W. center line of sec. 26.</p> <p>Over gently rolling desert terrain, through scattered sage, Mormon Tea and native grasses.</p> |
| 40.02 | The center 1/4 sec. cor. of sec. 26. |
| 80.03 | The 1/4 sec. cor. of secs. 26 and 27. |
| <hr/> <p>Subdivision of Section 27, T. 22 N., R. 15 E., Gila and Salt River Meridian, Arizona</p> <hr/> | |
| <p>From the 1/4 sec. cor. of secs. 27 and 34.</p> <p>N. 0°31' W., on the N. and S. center line of sec. 27.</p> <p>Over gently rolling desert terrain, through scattered sage, Mormon Tea and native grasses.</p> | |
| 40.07 | <p>Point for the center 1/4 sec. cor. of sec. 27, at intersection with the E. and W. center line of the sec.</p> <p>Set a stainless steel post, 28 ins. long, 2 1/2 ins. diam., 25 ins. in the ground, with brass cap mkd.</p> |
| <p>T 22 N R 15 E C 1/4 S 27</p> <p>2005</p> | |
| <p>Deposit a magnet in a white plastic case at the base of the stainless steel post.</p> | |
| 80.13 | The 1/4 sec. cor. of secs. 22 and 27. |
| <hr/> <p>From the 1/4 sec. cor. of secs. 26 and 27.</p> <p>N. 88°56' W., on the E. and W. center line of sec. 27.</p> <p>Over gently rolling desert terrain, through scattered sage, Mormon Tea and native grasses.</p> | |

**Subdivision of Section 27,
T. 22 N., R. 15 E., Gila and Salt River Meridian, Arizona**

| | |
|--|---|
| CHAINS | |
| 40.07 | The center 1/4 sec. cor. of sec. 27. |
| 80.15 | The 1/4 sec. cor. of secs. 27 and 28. |
| <hr/> <p>Subdivision of Section 28, T. 22 N., R. 15 E., Gila and Salt River Meridian, Arizona</p> <hr/> | |
| | From the 1/4 sec. cor. of secs. 28 and 33. |
| | N. 0°24' W., on the N. and S. center line of sec. 28. |
| | Over gently rolling desert terrain, through scattered sage, Mormon Tea and native grasses. |
| 40.28 | Point for the center 1/4 sec. cor. of sec. 28, at intersection with the E. and W. center line of the sec. |
| | Set a stainless steel post, 28 ins. long, 2 1/2 ins. diam., 23 ins. in the ground, with brass cap mkd. |
| | <p>T 22 N R 15 E C 1/4 S 28</p> <p>2005</p> |
| | Deposit a magnet in a white plastic case at the base of the stainless steel post. |
| 80.56 | The 1/4 sec. cor. of secs. 21 and 28. |
| <hr/> | |
| | From the 1/4 sec. cor. of secs. 27 and 28. |
| | N. 89°35' W., on the E. and W. center line of sec. 28. |
| | Over gently rolling desert terrain, through scattered sage, Mormon Tea and native grasses. |
| 39.92 | The center 1/4 sec. cor. of sec. 28. |
| 79.83 | The 1/4 sec. cor. of secs. 28 and 29. |
| <hr/> <p>Subdivision of Section 29, T. 22 N., R. 15 E., Gila and Salt River Meridian, Arizona</p> <hr/> | |
| | From the 1/4 sec. cor. of secs. 29 and 32. |
| | N. 0°24' W., on the N. and S. center line of sec. 29. |

**Subdivision of Section 29,
T. 22 N., R. 15 E., Gila and Salt River Meridian, Arizona**

| | |
|--------|--|
| CHAINS | <p>Over gently rolling desert terrain, through scattered sage, Mormon Tea and native grasses.</p> |
| 40.29 | <p>Point for the center 1/4 sec. cor. of sec. 29, at intersection with the E. and W. center line of the sec.</p> <p>Set a stainless steel post, 28 ins. long, 2 1/2 ins. diam., 24 ins. in the ground, with brass cap mkd.</p> <p style="text-align: center;">T 22 N R 15 E C 1/4 S 29</p> <p style="text-align: center;">2005</p> <p>Deposit a magnet in a white plastic case at the base of the stainless steel post.</p> |
| 80.58 | <p>The 1/4 sec. cor. of secs. 20 and 29.</p> <hr style="border: 0.5px solid black; margin: 10px 0;"/> <p>From the 1/4 sec. cor. of secs. 28 and 29.</p> <p>N. 89°50' W., on the E. and W. center line of sec. 29.</p> <p>Over gently rolling desert terrain, through scattered sage, Mormon Tea and native grasses.</p> |
| 39.86 | <p>The center 1/4 sec. cor. of sec. 29.</p> |
| 79.73 | <p>The 1/4 sec. cor. of secs. 29 and 30.</p> <hr style="border: 0.5px solid black; margin: 10px 0;"/> <p style="text-align: center;">Subdivision of Section 30, T. 22 N., R. 15 E., Gila and Salt River Meridian, Arizona</p> <hr style="border: 0.5px solid black; margin: 10px 0;"/> <p>From the 1/4 sec. cor. of secs. 30 and 31.</p> <p>N. 0°33' W., on the N. and S. center line of sec. 30.</p> <p>Over gently rolling desert terrain, through scattered sage, Mormon Tea and native grasses.</p> |
| 40.22 | <p>Point for the center 1/4 sec. cor. of sec. 30, at intersection with the E. and W. center line of the sec.</p> <p>Set a stainless steel post, 28 ins. long, 2 1/2 ins. diam., 25 ins. in the ground, with brass cap mkd.</p> <p style="text-align: center;">T 22 N R 15 E C 1/4 S 30</p> <p style="text-align: center;">2005</p> |

**Subdivision of Section 30,
T. 22 N., R. 15 E., Gila and Salt River Meridian, Arizona**

| CHAINS | |
|--------|---|
| | <p>Deposit a magnet in a white plastic case at the base of the stainless steel post.</p> |
| 80.44 | <p>The 1/4 sec. cor. of secs. 19 and 30.</p> <hr/> <p>From the 1/4 sec. cor. of secs. 29 and 30.</p> <p>N. 89°54' W., on the E. and W. center line of sec. 30.</p> <p>Over gently rolling desert terrain, through scattered sage, Mormon Tea and native grasses.</p> |
| 39.98 | <p>The center 1/4 sec. cor. of sec. 30.</p> |
| 79.99 | <p>The 1/4 sec. cor. of secs. 25 and 30, on the W. bdy. of the Tp.</p> <hr/> <p align="center">Subdivision of Section 31, T. 22 N., R. 15 E., Gila and Salt River Meridian, Arizona</p> <hr/> <p>From the 1/4 sec. cor. of secs. 6 and 31, on the S. bdy. of the Tp.</p> <p>N. 0°09' W., on the N. and S. center line of sec. 31.</p> <p>Over gently rolling desert terrain, through scattered sage, Mormon Tea and native grasses.</p> |
| 40.22 | <p>Point for the center 1/4 sec. cor. of sec. 31, at intersection with the E. and W. center line of the sec.</p> <p>Set a stainless steel post, 28 ins. long, 2 1/2 ins. diam., 26 ins. in the ground, with brass cap mkd.</p> <p align="center">T 22 N R 15 E C 1/4 S 31</p> <p align="center">2005</p> <p>Deposit a magnet in a white plastic case at the base of the stainless steel post.</p> <p>Cor. is located 20 lks. W. of a fence, bears S. 15° E. and N. 15° W.</p> |
| 80.44 | <p>The 1/4 sec. cor. of secs. 30 and 31.</p> <hr/> |

**Subdivision of Section 31,
T. 22 N., R. 15 E., Gila and Salt River Meridian, Arizona**

| | |
|--|---|
| CHAINS | <p>From the 1/4 sec. cor. of secs. 31 and 32.</p> <p>N. 89°47' W., on the E. and W. center line of sec. 31.</p> <p>Over gently rolling desert terrain, through scattered sage, Mormon Tea and native grasses.</p> |
| 39.98 | The center 1/4 sec. cor. of sec. 31. |
| 79.98 | The 1/4 sec. cor. of secs. 31 and 36, on the W. bdy. of the Tp. |
| <hr/> <p>Subdivision of Section 32, T. 22 N., R. 15 E., Gila and Salt River Meridian, Arizona</p> <hr/> | |
| | <p>From the 1/4 sec. cor. of secs. 5 and 32, on the S. bdy. of the Tp.</p> <p>N. 0°19' W., on the N. and S. center line of sec. 32.</p> <p>Over gently rolling desert terrain, through scattered sage, Mormon Tea and native grasses.</p> |
| 40.29 | <p>Point for the center 1/4 sec. cor. of sec. 32, at intersection with the E. and W. center line of the sec.</p> <p>Set a stainless steel post, 28 ins. long, 2 1/2 ins. diam., 23 ins. in the ground, with brass cap mkd.</p> <p style="text-align: center;">T 22 N R 15 E C 1/4 S 32</p> <p style="text-align: center;">2005</p> <p>Deposit a magnet in a white plastic case at the base of the stainless steel post.</p> |
| 80.57 | The 1/4 sec. cor. of secs. 29 and 32. |
| | <hr/> <p>From the 1/4 sec. cor. of secs. 32 and 33.</p> <p>N. 89°46' W., on the E. and W. center line of sec. 32.</p> <p>Over gently rolling desert terrain, through scattered sage, Mormon Tea and native grasses.</p> |
| 39.90 | The center 1/4 sec. cor. of sec. 32. |

**Subdivision of Section 32,
T. 22 N., R. 15 E., Gila and Salt River Meridian, Arizona**

| | |
|--|---|
| CHAINS | |
| 79.80 | The 1/4 sec. cor. of secs. 31 and 32. |
| <hr/> <p>Subdivision of Section 33, T. 22 N., R. 15 E., Gila and Salt River Meridian, Arizona</p> <hr/> | |
| 40.28 | <p>From the 1/4 sec. cor. of secs. 4 and 33, on the S. bdy. of the Tp.</p> <p>N. 0°28' W., on the N. and S. center line of sec. 33.</p> <p>Over gently rolling desert terrain, through scattered sage, Mormon Tea and native grasses.</p> <p>Point for the center 1/4 sec. cor. of sec. 33, at intersection with the E. and W. center line of the sec.</p> <p>Set a stainless steel post, 28 ins. long, 2 1/2 ins. diam., 25 ins. in the ground, with brass cap mkd.</p> <p style="text-align: center;">T 22 N R 15 E C 1/4 S 33</p> <p style="text-align: center;">2005</p> <p>Deposit a magnet in a white plastic case at the base of the stainless steel post.</p> |
| 80.56 | <p>The 1/4 sec. cor. of secs. 28 and 33.</p> <hr/> <p>From the 1/4 sec. cor. of secs. 33 and 34.</p> <p>N. 89°41' W., on the E. and W. center line of sec. 33.</p> <p>Over gently rolling desert terrain, through scattered sage, Mormon Tea and native grasses.</p> |
| 39.99 | The center 1/4 sec. cor. of sec. 33. |
| 79.98 | The 1/4 sec. cor. of secs. 32 and 33. |
| <hr/> <p>Subdivision of Section 34, T. 22 N., R. 15 E., Gila and Salt River Meridian, Arizona</p> <hr/> | |
| | <p>From the 1/4 sec. cor. of secs. 3 and 34, on the S. bdy. of the Tp.</p> <p>N. 0°24' W., on the N. and S. center line of sec. 34.</p> |

**Subdivision of Section 34,
T. 22 N., R. 15 E., Gila and Salt River Meridian, Arizona**

| | |
|--------|---|
| CHAINS | <p>Over gently rolling desert terrain, through scattered sage, Mormon Tea and native grasses.</p> |
| 40.06 | <p>Point for the center 1/4 sec. cor. of sec. 34, at intersection with the E. and W. center line of the sec.</p> <p>Set a stainless steel post, 28 ins. long, 2 1/2 ins. diam., 23 ins. in the ground, with brass cap mkd.</p> <p style="text-align: center;">T 22 N R 15 E C 1/4 S 34</p> <p style="text-align: center;">2005</p> <p>Deposit a magnet in a white plastic case at the base of the stainless steel post.</p> |
| 80.12 | <p>The 1/4 sec. cor. of secs. 27 and 34.</p> <hr/> <p>From the 1/4 sec. cor. of secs. 34 and 35.</p> <p>N. 89°28' W., on the E. and W. center line of sec. 34.</p> <p>Over gently rolling desert terrain, through scattered sage, Mormon Tea and native grasses.</p> |
| 40.04 | <p>The center 1/4 sec. cor. of sec. 34.</p> |
| 80.09 | <p>The 1/4 sec. cor. of secs. 33 and 34.</p> <hr/> <p style="text-align: center;">Subdivision of Section 35, T. 22 N., R. 15 E., Gila and Salt River Meridian, Arizona</p> <hr/> <p>From the 1/4 sec. cor. of secs. 2 and 35, on the S. bdy. of the Tp.</p> <p>N. 0°23' W., on the N. and S. center line of sec. 35.</p> <p>Over gently rolling desert terrain, through scattered sage, Mormon Tea and native grasses.</p> |
| 39.83 | <p>Point for the center 1/4 sec. cor. of sec. 35, at intersection with the E. and W. center line of the sec.</p> <p>Set a stainless steel post, 28 ins. long, 2 1/2 ins. diam., 26 ins. in the ground, with brass cap mkd.</p> |

**Subdivision of Section 35,
T. 22 N., R. 15 E., Gila and Salt River Meridian, Arizona**

| CHAINS | |
|--------|---|
| | <p>T 22 N R 15 E C 1/4 S 35</p> <p>2005</p> |
| | <p>Deposit a magnet in a white plastic case at the base of the stainless steel post.</p> |
| 79.66 | <p>The 1/4 sec. cor. of secs. 26 and 35.</p> <hr/> <p>From the 1/4 sec. cor. of secs. 35 and 36.</p> <p>N. 89°40' W., on the E. and W. center line of sec. 35.</p> <p>Over gently rolling desert terrain, through scattered sage, Mormon Tea and native grasses.</p> |
| 39.98 | <p>The center 1/4 sec. cor. of sec. 35.</p> |
| 79.95 | <p>The 1/4 sec. cor. of secs. 34 and 35.</p> <hr/> <p style="text-align: center;">Subdivision of Section 36, T. 22 N., R. 15 E., Gila and Salt River Meridian, Arizona</p> <hr/> <p>From the 1/4 sec. cor. of secs. 1 and 36, on the S. bdy. of the Tp.</p> <p>N. 0°25' W., on the N. and S. center line of sec. 36.</p> <p>Over gently rolling desert terrain, through scattered sage, Mormon Tea and native grasses.</p> |
| 39.84 | <p>Point for the center 1/4 sec. cor. of sec. 36, at intersection with the E. and W. center line of the sec.</p> <p>Set a stainless steel post, 28 ins. long, 2 1/2 ins. diam., 24 ins. in the ground, with brass cap mkd.</p> |
| | <p>T 22 N R 15 E C 1/4 S 36</p> <p>2005</p> |
| | <p>Deposit a magnet in a white plastic case at the base of the stainless steel post.</p> |
| 79.68 | <p>The 1/4 sec. cor. of secs. 25 and 36.</p> <hr/> |

**Subdivision of Section 36,
T. 22 N., R. 15 E., Gila and Salt River Meridian, Arizona**

| | |
|--------|---|
| CHAINS | <p>From the 1/4 sec. cor. of secs. 31 and 36, on the E. bdy. of the Tp.</p> <p>N. 89°48' W., on the E. and W. center line of sec. 36.</p> <p>Over gently rolling desert terrain, through scattered sage, Mormon Tea and native grasses.</p> <p>39.99 The center 1/4 sec. cor. of sec. 36.</p> <p>79.98 The 1/4 sec. cor. of secs. 35 and 36.</p> <hr/> <p style="text-align: center;">GENERAL DESCRIPTION</p> <hr/> <p>This survey is located on the Navajo Indian Reservation, north of the town of Winslow, Arizona.</p> <p>Most of the township consists of nearly level to gently rolling terrain. Vegetation consists of native grasses, Mormon Tea and sage, used primarily for grazing of sheep and cattle.</p> <p>BIA Route 15 traverses the township in an easterly and westerly direction.</p> <p>The mean magnetic declination of N 11 1/2 ° E. was derived from the United States Geological Survey computer program GEOMAG, utilizing the World Magnetic Model for Epoch 2000 for the dates of survey.</p> <hr/> |
|--------|---|

**UNITED STATES
DEPARTMENT OF THE INTERIOR
BUREAU OF LAND MANAGEMENT**

FIELD ASSISTANTS

| NAMES | CAPACITY |
|-------------------|---------------------------|
| Lonnie Bitsoi | Land Surveyor |
| Michelle M. Meece | Land Surveyor-in-Training |
| Chad E. Buescher | Surveying Technician |
| Nelson Kinsel | Surveying Technician |
| Robert J. Lyle | Surveying Technician |
| Mark R. Searles | Surveying Technician |
| Gene L. Staples | Surveying Technician |
| | |
| | |
| | |
| | |
| | |
| | |
| | |
| | |
| | |
| | |
| | |
| | |
| | |
| | |
| | |
| | |
| | |

CERTIFICATE OF SURVEY

I, Joe R. Salazar, Cadastral Surveyor, HEREBY CERTIFY upon honor, that in pursuance of special instructions bearing date of the 14th day of October, 2004 and supplemental special instructions bearing date of the 20th day of April, 2005, I have dependently resurveyed the south, east, west and north boundaries and the subdivisional lines and surveyed the subdivision of all sections, T. 22 N., R. 15 E., of the Gila and Salt River Meridian, in the State of Arizona, which are represented in the foregoing field notes as having been executed by me and under my direction. Said survey has been made in strict conformity with said special instructions, the Manual of Instructions for the Survey of the Public Lands of the United States, and in specific manner described in the foregoing field notes.

4/27/06
(Date)

Joe R. Salazar
(Cadastral Surveyor)

CERTIFICATE OF APPROVAL

BUREAU OF LAND MANAGEMENT
Phoenix, Arizona

The foregoing field notes of the dependant resurvey of the south, east, west and north boundaries and the subdivisional lines and survey of the subdivision of all sections, T. 22 N., R. 15 E., Gila and Salt River Meridian, in the State of Arizona, executed by Joe R. Salazar, Cadastral Surveyor, having been critically examined and found correct, are hereby approved.

5/26/06
(Date)

Stephen K. Hansen
(Chief Cadastral Surveyor of Arizona)

~~CERTIFICATE OF TRANSCRIPT~~

~~I CERTIFY That the foregoing transcript of the field notes of the above described surveys in T. 22 N., R. 15 E., Gila and Salt River Meridian, Arizona, is a true copy of the orig. field notes.~~

~~_____~~
~~(Date)~~

~~_____~~
~~(Chief Cadastral Surveyor of Arizona)~~