

ORIGINAL

UNITED STATES  
DEPARTMENT OF THE INTERIOR  
BUREAU OF LAND MANAGEMENT

FIELD NOTES  
OF THE  
DEPENDENT RESURVEY OF  
A PORTION OF THE COLORADO RIVER INDIAN RESERVATION BOUNDARY  
PORTIONS OF THE WEST AND NORTH BOUNDARIES  
A PORTION OF THE SUBDIVISIONAL LINES  
AND  
THE SUBDIVISION OF SECTION 2  
**TOWNSHIP 3 NORTH, RANGE 21 WEST,**  
OF THE GILA AND SALT RIVER MERIDIAN,  
IN THE STATE OF ARIZONA.

**EXECUTED BY**

**Gordon R. Bubel, Cadastral Surveyor**

Under Special Instructions dated January 10, 2008, approved January 10, 2008, which provided for the surveys included under Group No. 1035, and assignment instructions dated January 10, 2008.

**Survey commenced January 24, 2008**

**Survey completed April 1, 2008**

**INDEX DIAGRAM**

TOWNSHIP 3 NORTH                      RANGE 21 WEST  
 GILA AND SALT RIVER MERIDIAN, ARIZONA

19 6	40 20 5	25 39 4	25 38 3	21 2	23 29 1
7	8	9	36 37 10	30 36 11	32 12
18	17	16	15	34 14	34 33 13
19	20	21	22	23	24
30	29	28	27	26	25
31	32	33	34	35	36

Dependent Resurvey of a Portion of the  
 Colorado River Indian Reservation Boundary ..... Pages 4-19

Subdivision of Section 2 ..... Pages 40-45

**T. 3 N., R. 21 W., Gila and Salt River Meridian, Arizona**

## CHAINS

The following field notes describe the dependent resurvey of a portion of the Colorado River Indian Reservation boundary, portions of the west and north boundaries, a portion of the subdivisional lines and the subdivision of section 2, Township 3 North, Range 21 West, Gila and Salt River Meridian, Arizona.

The history of surveys pertaining to this survey is as follows:

In 1875, Chandler Robbins surveyed the Colorado River Indian Reservation, in accordance with an Executive Order, dated November 16, 1874.

In 1912, Guy P. Harrington surveyed the Colorado River Indian Reservation, as described in the letter from the General Land Office Commissioner, titled "Boundary lines, Colorado River Indian Reservation, Arizona and California", dated January 22, 1912. Harrington in 1912, also surveyed the north boundary and a portion of the east boundary, and the subdivisional lines within the Colorado River Indian Reservation. The portion of the Colorado River Indian Reservation within the township, was extinguished via Executive Order No. 2273, dated November 22, 1915.

William B. Kimmel, surveyed the west boundary of Township 3 North, Range 21 West, in 1916-17, establishing a closing township corner on the north boundary common to Township 3 North, Ranges 21 and 22 West only, and then changed the corner of Townships 3 and 4 North, Ranges 21 and 22 West, common to Township 4 North, Ranges 21 and 22 West, only.

Donald E. Harding and Fred R. Chappell, completed the survey of the subdivisional lines in 1954.

Public Law 109-47, dated August 2, 2005, restored the boundary of the Colorado River Indian Reservation as surveyed by Harrington in 1912.

Gordon R. Bubel, dependently resurveyed a portion of the east boundary and the Colorado River Indian Reservation Boundary in Township 3 North, Range 20 West, in 2008.

The survey was executed in accordance with the specifications as set forth in the Manual of Instructions for the Survey of the Public Lands of the United States, 1973, and the Special Instructions dated January 10, 2008, for Group Number 1035, Arizona.

The true meridian direction and length of all lines were determined by real time kinematic global positioning system observations using Trimble Navigation 5700 model receivers.

**T. 3 N., R. 21 W., Gila and Salt River Meridian, Arizona**

## CHAINS

Preliminary to the resurvey, the lines of the prior surveys were retraced and search was made for all corners and other calls of record. Identified corners were remonumented in their original positions. Lost corners were reestablished and remonumented at proportionate positions based on the official record. The retracement data were thoroughly verified and only the true line field notes are given herein.

Geodetic control was derived from first order U. S. Geological Survey triangulation station EHRENBURG, as published by the National Geodetic Survey, NAD 83 (1992). The geographic position of the closing corner of sections 13 and 18, from the north, on the east boundary of the township, is as follows:

Latitude: 33°35'50.92 " N.                      Longitude: 114°22'23.78" W.

The mean magnetic declination is 12° E.

---

**Dependent Resurvey of a Portion of the  
Colorado River Indian Reservation Boundary in  
Tps. 3 and 4 N., R. 21 W., Gila and Salt River Meridian, Arizona**

---

Restoring the resurvey executed by  
Guy P. Harrington, in 1912

---

Beginning at angle point 1, of the Colorado River Indian Reservation boundary, (hereinafter CRIR bdy.), identical with the cor. of T. 4 N., Rgs. 21 and 22 W. only, monumented with an iron post, 3 ins. diam., firmly set, projecting 5 ins. above ground, with brass cap mkd. CRIR S36 S31 T4N R21W R22W T4N AP1 T3N R22W S1 PL 1912.

from which

A forked ironwood, 28 ins. diam., at base, bears N. 71 1/4° E., 169 lks. dist., with illegible scribe marks on a 9 ins. diam. limb.

An ironwood, 24 ins. diam., bears S. 51 3/4° E., 183.5 lks. dist., with scribe marks T3N R21W S6 BT visible on partially open blaze. (Record: 178 lks.)

Add the marks 2008 to the brass cap and drive an iron pipe, 1 1/2 ins. diam., 48 ins. long, 24 ins. in the ground alongside and N. of the iron post.

Cor. is located in Lapaz Arroyo, drains W.

N. 89°59' E., on a portion of the 1st mile of CRIR bdy., identical with the S. bdy. of T. 4 N., R. 21 W.

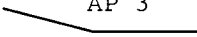
**Dependent Resurvey of a Portion of the  
Colorado River Indian Reservation in  
Tps. 3 and 4 N., R. 21 W., Gila and Salt River Meridian, Arizona**

CHAINS	
0.60	<p>Mile Post 1, of the CRIR bdy., monumented with an iron post, 1 in. diam., firmly set, 3 ins. below the surface of ground, with brass cap mkd. CRIR MP1 PL 1912.</p> <p>Add the marks 2008 to the brass cap and drive an iron pipe, 1 1/2 ins. diam., 48 ins. long, 24 ins. in the ground alongside and N. of the iron post.</p> <p>Bury a magnet, in a white plastic case, 12 ins. in the ground, nearby and N. of the iron post.</p> <hr/> <p>N. 89°59' E., beginning new measurement, on the 2nd mile of CRIR bdy., identical with the S. bdy. of T. 4 N., R. 21 W.</p> <p>In LaPaz Arroyo.</p>
2.93	The closing cor. of T. 3 N., Rs. 21 and 22 W., hereinafter described.
38.05	<p>The 1/4 sec. cor. of sec. 31 only, T. 4 N., R. 21 W., monumented with an iron post, 1 in. diam., firmly set, projecting 12 ins. above ground, in a mound of stone, 6 ft. base, to top, with brass cap mkd.</p> <p style="text-align: center;">S 31 1/4 ——— S 6  1912</p> <p>from which the remaining orig. bearing tree</p> <p style="padding-left: 40px;">An ironwood snag, 24 ins. diam., at base, bears S. 41 1/2° W., 153 lks. dist., with scribe marks 1/4 S visible on rotting 6 ins. diam., limb. (Record: 124 lks.)</p> <p>Note: This cor. was originally set in 1912 as a cor. common to secs. 6 and 31, Tps. 3 and 4 N., R. 21 W., but now functions as the 1/4 sec. cor. of sec. 31, T. 4 N., R. 21 W., only.</p> <p>Remark the brass cap to read:</p> <p style="text-align: center;">T 4 N R 21 W  1/4 S 31 CRIT <hr style="width: 10%; margin: auto;"/> 2008 1912</p>

**Dependent Resurvey of a Portion of the  
Colorado River Indian Reservation in  
Tps. 3 and 4 N., R. 21 W., Gila and Salt River Meridian, Arizona**

CHAINS	
	<p>Bury a magnet, in a white plastic case, 12 ins. in the ground nearby and N. of the iron post.</p> <hr style="width: 20%; margin: 10px auto;"/> <p>S. 89°56' E., beginning new measurement, continuing on the 2nd mile of the CRIR bdy., identical with the S. bdy. of T. 4 N., R. 21 W.</p> <p>In LaPaz Arroyo.</p>
39.84	<p>The true point for the cor. of secs. 31 and 32 only. Cor. position falls in old Ehrenberg to Quartzite road (graded, 8 ft. wide, bears N. 60° E. and S. 60° W.), where it is impracticable to establish a new monument.</p>
40.04	<p>The witness cor. to the cor. of secs. 31 and 32 only, monumented with an iron post, 1 in. diam., firmly set, projecting 10 ins. above ground, in a mound of stone, 3 1/2 ft. base, to top, with brass cap mkd. CRIR T4N S31 S32 S6 T3N R21W WC 20E PL 1912.</p> <p>Add the marks 2008 to the brass cap.</p> <p>Cor. is located in LaPaz Arroyo, drains W.</p> <hr style="width: 20%; margin: 10px auto;"/> <p>N. 89°59' E., beginning new measurement, continuing on the 2nd mile of the CRIR bdy., identical with the S. bdy. of T. 4 N., R. 21 W.</p> <p>In LaPaz Arroyo.</p>
0.40	<p>Point for Angle Point 2, of the CRIR bdy., at record distance, there is no remaining evidence of the orig. cor.</p> <p>Set an aluminum post, 28 ins. long, 2 1/2 ins. diam., 20 ins. in the ground, in a mound of stone, 3 ft. base, to top, with aluminum cap mkd.</p> <div style="text-align: center; margin: 10px 0;"> <p>CRIT</p> <p>T 4 N R 21 W</p> <p>S 32 AP2</p> <hr style="width: 10%; margin: 0 auto;"/> <p>S 6</p> <p style="margin-left: 40px;">T 3 N</p> <p style="margin-left: 40px;">2008</p> </div> <p>Deposit a magnet, in a white plastic case, at the base of the aluminum post.</p> <p>Cor. is located in LaPaz Arroyo, drains W.</p>

**Dependent Resurvey of a Portion of the  
Colorado River Indian Reservation in  
Tps. 3 and 4 N., R. 21 W., Gila and Salt River Meridian, Arizona**

CHAINS	
	<p>From this cor. point, the 1/4 sec. cor. of secs. 5 and 32, Tps. 3 and 4 N., R. 21 W., bears N. 89°59' E., 39.43 chs. dist., hereinafter described.</p> <hr style="width: 20%; margin: 10px auto;"/> <p>S. 75°00' E., beginning new measurement, continuing on the 2nd mile of the CRIR bdy., leave S. bdy. of T. 4 N., R. 21 W. and enter T. 3 N., R. 21 W.</p>
1.45	<p>Mile Post 2, of the CRIR bdy., monumented with an iron post, 1 in. diam., firmly set, projecting 13 ins. above ground, in a mound of stone, 3 1/2 ft. base, to top, with brass cap mkd. CRIR MP2 PL 1912.</p> <p>Add the marks 2008 to the brass cap, and bury a magnet, in a white plastic case, 6 ins. in the ground, nearby and N. of the iron post.</p> <p>Cor. is located in LaPaz Arroyo.</p> <hr style="width: 20%; margin: 10px auto;"/> <p>S. 71°21' E., beginning new measurement, on the 3rd mile of CRIR bdy., in LaPaz Arroyo.</p>
0.88	<p>The 1954 closing cor., bet. secs. 5 and 6, hereinafter described.</p>
30.31	<p>Point for Angle Point 3, of the CRIR bdy., at proportionate dist., by the method grant boundary adjustment, there is no remaining evidence of the orig. cor.</p> <p>Set an aluminum post, 28 ins. long, 2 1/2 ins. diam., 24 ins. in the ground, over a steel fence post, 48 ins. long, driven 48 ins. in the ground, in a collar of stone, with aluminum cap mkd.</p> <div style="text-align: center; margin: 10px 0;"> <p>CRIT T 3 N R 21 W AP 3</p>  <p>S 5</p> <p>2008</p> </div> <p>Deposit a magnet, in a white plastic case, at the base of the aluminum post.</p> <p>Cor. is located at the foot of the right cut bank of LaPaz Arroyo, 15 ft. high, drains S. 80° W.</p> <hr style="width: 20%; margin: 10px auto;"/> <p>N. 88°24' E., beginning new measurement, continuing on the 3rd mile of the CRIR bdy.</p>

**Dependent Resurvey of a Portion of the  
Colorado River Indian Reservation in  
Tps. 3 and 4 N., R. 21 W., Gila and Salt River Meridian, Arizona**

CHAINS	
21.69	<p>Point selected for a witness point, on the CRIR bdy.</p> <p>Set an aluminum post, 28 ins. long, 2 1/2 ins. diam., 18 ins. in the ground, in a mound of stone, 3 1/2 ft. base, to top, with aluminum cap mkd.</p> <p style="text-align: center;">WP CRIT T 3 N R 21 W <hr/>S 5  2008</p> <p>Deposit a magnet, in a white plastic case, at the base of the aluminum post.</p>
49.33	The 1912 closing cor., bet. secs. 4 and 5, hereinafter described.
49.67	<p>Mile Post 3, of the CRIR bdy., monumented with an iron post, 1 in. diam., firmly set, projecting 24 ins. above ground, in a mound of stone, 4 ft. base, 1 1/2 ft. high, with brass cap mkd. CRIR MP3 PL 1912.</p> <p>Add the marks 2008 to the brass cap, and bury a magnet, in a white plastic case, 12 ins. in the ground, S. 45° E., 5 lks. dist.</p> <hr/> <p>N. 88°10' E., beginning new measurement, on the 4th mile of CRIR bdy., in LaPaz Arroyo.</p>
2.59	The 1954 closing cor., bet. secs. 4 and 5, hereinafter described.
23.53	<p>Angle Point 4, of the CRIR bdy., monumented with a portion of the orig. iron post, 16 ins. long, 1 in. diam., firmly set, 8 ins. below the surface of ground, filled with concrete.</p> <p>At the corner point</p> <p>Set an aluminum post, 28 ins. long, 2 1/2 ins. diam., 18 ins. in the ground, in a mound of stone, 2 1/2 ft. base, to top, with aluminum cap mkd.</p> <p style="text-align: center;">T 3 N R 21 W CRIT AP 4 <hr/>S 4  2008</p>



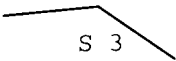
**Dependent Resurvey of a Portion of the  
Colorado River Indian Reservation in  
Tps. 3 and 4 N., R. 21 W., Gila and Salt River Meridian, Arizona**

CHAINS	
	<p>Deposit a magnet, in a white plastic case, at the base of the aluminum post.</p> <p>Found, the remaining portion of the orig. monument, an iron post, 1 in. diam., 20 ins. long, loosely set in a mound of stone, alongside the buried iron post, with brass cap mkd. CRIR AP4 PL 1912.</p> <p>Bury both remnants of the orig. monument, alongside the aluminum post.</p> <hr/> <p>S. 80°59' E., beginning new measurement, continuing on the 4th mile of the CRIR bdy.</p>
26.33	<p>Angle Point 5, of the CRIR bdy., monumented with an iron post, 1 in. diam., firmly set, projecting 13 ins. above ground, with a scattered mound of stone to the N., with brass cap mkd. CRIR AP5 PL 1912.</p> <p>Add the marks 2008 to the brass cap and raze the scattered mound of stone, erect a mound of stone, 3 1/2 ft. base, to top around the iron post.</p> <p>Bury a magnet, in a white plastic case, 12 ins. in the ground, nearby and N. of the iron post.</p> <hr/> <p>S. 63°29' E., beginning new measurement, continuing on the 4th mile of the CRIR bdy.</p>
30.06	<p>Point for mile post 4, of the CRIR bdy., at proportionate dist., there is no remaining evidence of the orig. cor.</p> <p>Set an aluminum post, 28 ins. long, 2 1/2 ins. diam., 20 ins. in the ground, in a mound of stone, 3 ft. base, to top, with aluminum cap mkd.</p> <div style="text-align: center;"> <p>T 3 N R 21 W  CRIT  MP4  S 4  2008</p> </div> <p>Deposit a magnet, in a white plastic case, at the base of the aluminum post.</p> <p>Cor. is located 20 lks. E. of right bank of main wash in LaPaz Arroyo, 75 ft. wide, drains N. 60° W.</p> <hr/>

**Dependent Resurvey of a Portion of the  
Colorado River Indian Reservation in  
Tps. 3 and 4 N., R. 21 W., Gila and Salt River Meridian, Arizona**

CHAINS	
	S. 63°29' E., beginning new measurement, on the 5th mile of CRIR bdy., in LaPaz Arroyo.
3.61	Point for the closing cor. bet. secs. 3 and 4, from the N., hereinafter described.
5.10	Center of crumbling pavement of abandoned U.S. Highway No. 70, 26 ft. wide, bears N. 70° E. and S. 70° W.
6.80	Point for the closing cor. bet. secs. 3 and 4, from the S., hereinafter described.
28.63	<p>Angle Point 6, of the CRIR bdy., monumented with an iron post, 1 in. diam., firmly set, projecting 15 ins. above ground, in a mound of stone, 4 ft. base, to top, with brass cap mkd. CRIR AP6 PL 1912.</p> <p>Add the marks 2008 to the brass cap, and bury a magnet, in a white plastic case, 12 ins. in the ground, nearby and N. of the iron post.</p> <p>Cor. is located on the left bank, of main wash in LaPaz Arroyo, bears N. 70° E. and S. 70° W.</p> <hr style="width: 20%; margin: 10px auto;"/> <p>N. 85°59' E., beginning new measurement, continuing on the 5th mile of the CRIR bdy.</p>
14.02	<p>Point for a witness point, at intersection with the northerly right-of-way of U.S. Interstate Highway No. 10, in tangent.</p> <p>Set an aluminum post, 28 ins. long, 2 1/2 ins. diam., 18 ins. in the ground, in a mound of stone, 3 ft. base, to top, with aluminum cap mkd.</p> <div style="text-align: center; margin: 10px 0;">       WP        T 3 N R 21 W        CRIT  <hr style="width: 10%; margin: 2px auto;"/>       S 3        2008     </div> <p>Deposit a magnet, in a white plastic case, at the base of the aluminum post.</p> <p>Cor. is located 10 lks. N. of right-of-way fence, barbed wire, bears N. 71° E. and S. 71° W.</p>

**Dependent Resurvey of a Portion of the  
Colorado River Indian Reservation in  
Tps. 3 and 4 N., R. 21 W., Gila and Salt River Meridian, Arizona**

CHAINS	
	<p>From this cor. point, Arizona Dept. of Transportation, right-of-way station 355 + 00 P.T., on the northerly right-of-way of U.S. Interstate Highway No. 10, bears S. 70°57' W., 5.34 chs. dist. Monumented with a brass disk, 3 ins. diam., set in a concrete cylinder, 6 ins. diam., projecting 12 ins. above ground, with top mkd. ARIZONA HIGHWAY DEPT. ELEV 355 + 00 STA 19.</p> <p>From this same cor. point, Arizona Dept. of Transportation, right-of-way station 368 + 03.60 P.C., on the northerly right-of-way of U.S. Interstate Highway No. 10, bears N. 70°57' E., 14.35 chs. dist. Monumented with a brass disk, 3 ins. diam., set in a concrete cylinder, 6 ins. diam., projecting 6 ins. above ground, with top mkd. ARIZONA HIGHWAY DEPT. 200 ELEV 368 + 03.60 STA 1949.</p>
24.77	<p>Angle Point 7, of the CRIR bdy., reset in 1948, by the U.S. Federal Works Agency, monumented with an iron post, 1 in. diam., 7 ins. long, filled with concrete, encased in a 1.5 x 1.5 x 0.5 ft. block of concrete, firmly set, 6 ins. below the surface of ground.</p> <p>At the corner point</p> <p>Set an aluminum post, 28 ins. long, 2 1/2 ins. diam., 22 ins. in the ground, encircled with a collar of stone, with aluminum cap mkd.</p> <div style="text-align: center;"> <p>T 3 N R 21 W CRIT AP 7</p>  <p>S 3</p> <p>2008</p> </div> <p>Deposit a magnet, in a white plastic case, at the base of the aluminum post.</p> <p>Found lying loose nearby, the orig. brass cap, mkd. CRIR AP7 PL 1912. Bury the remnants of the iron post and the brass cap alongside the aluminum post.</p> <p>Cor. is located in the median of U.S. Interstate Highway No. 10, 31 lks. S. of the south edge of pavement, of the west bound lanes, bears N. 76° E. and S. 76° W.</p> <hr style="width: 30%; margin: 10px auto;"/> <p>S. 52°30' E., beginning new measurement, continuing on the 5th mile of the CRIR bdy.</p>

**Dependent Resurvey of a Portion of the  
Colorado River Indian Reservation in  
Tps. 3 and 4 N., R. 21 W., Gila and Salt River Meridian, Arizona**

CHAINS	
3.03	<p>A reference marker, established by the U.S. Federal Works Agency in 1948, monumented with a 3 ins. diam., iron post, firmly set in concrete, projecting 7 ins. above ground, with brass cap mkd. REF. MARKER FOR CRIR AP7 + T3N R21W G&amp;SR B&amp;M S. 52°33' E., 200.00' TO COR.</p> <p>Cor. is located within the right-of-way of U.S. Interstate Highway No. 10.</p>
3.91	<p>Point for a witness point, at intersection with the southerly right-of-way of U.S. Interstate Highway No. 10, in tangent.</p> <p>Set an aluminum post, 28 ins. long, 2 1/2 ins. diam., 26 ins. in the ground, with aluminum cap mkd.</p> <div style="text-align: center;"> <p style="text-align: center;">WP T 3 N R 21 W S3 CRIT 2008</p> </div> <p>Deposit a magnet, in a white plastic case, at the base of the aluminum post.</p> <p>Cor. is located in right-of-way fence, barbed wire, bears N. 71° E. and S. 71° W.</p> <p>From this cor. point, U.S. Public Works Agency, right-of-way station 337 + 12.26 P.T., on the southerly right-of-way of U.S. Interstate Highway No. 10, bears S. 70°59' W., 45.01 chs. dist. Monumented with an iron post, 2 1/2 ins. diam., firmly set, projecting 7 ins. above ground, with brass cap mkd. U.S. FEDERAL WORKS AGENCY PUBLIC ROADS ADMINISTRATION 200.00 R.P. No. 15 337 + 12.26 ELEVATION 709.24 1948 FLM. Project No. 1-3.</p> <p>From this same cor. point, Arizona Dept. of Transportation, right-of-way station 368 + 03.60 P.C., on the southerly right-of-way of U.S. Interstate Highway No. 10, bears N. 70°59' E., 1.81 chs. dist. Monumented with a brass disk, 3 ins. diam., set in a concrete cylinder, 6 ins. diam., projecting 6 ins. above ground, with top mkd. ARIZONA HIGHWAY DEPT. 200 ELEV 368 + 03.60 STA 1949.</p>
25.26	<p>Point for Angle Point 8, of the CRIR bdy., at proportionate dist., by the method grant boundary adjustment, there is no remaining evidence of the orig. cor.</p> <p>Set an aluminum post, 28 ins. long, 2 1/2 ins. diam., 24 ins. in the ground, with aluminum cap mkd.</p>

**Dependent Resurvey of a Portion of the  
Colorado River Indian Reservation in  
Tps. 3 and 4 N., R. 21 W., Gila and Salt River Meridian, Arizona**

CHAINS	
1.45	<div style="text-align: center;"> <p style="margin-left: 100px;">T 3 N R 21 W</p> <p style="margin-left: 50px;">S 3      AP8</p> <p style="margin-left: 150px;">2008</p> <p style="margin-left: 200px;">C R I T</p> </div> <p>Deposit a magnet, in a white plastic case, at the base of the aluminum post.</p> <p>Raise a mound of stone, 3 1/2 ft. base, 2 ft. high, SSE of cor. Cor. is located on the N. edge of access road to utilities right-of-ways, graded, bears N. 75° E. and S. 75° W.</p> <hr style="width: 20%; margin: 10px auto;"/> <p>S. 22°00' E., beginning new measurement, continuing on the 5th mile of the CRIR bdy.</p> <p>Point for Mile Post 5, of the CRIR bdy., at proportionate dist., by the method grant boundary adjustment, there is no remaining evidence of the orig. cor.</p> <p>Set an aluminum post, 28 ins. long, 2 1/2 ins. diam., 24 ins. in the ground, with aluminum cap mkd.</p> <div style="text-align: center;"> <p style="margin-left: 100px;">T 3 N R 21 W</p> <p style="margin-left: 50px;">S 3      MP5</p> <p style="margin-left: 150px;">2008</p> <p style="margin-left: 200px;">C R I T</p> </div> <p>Deposit a magnet, in a white plastic case, at the base of the aluminum post.</p> <p>Raise a mound of stone, 3 ft. base, 2 ft. high, SSE of cor. Cor. is located within utilities right-of-ways.</p> <hr style="width: 20%; margin: 10px auto;"/> <p>S. 22°00' E., beginning new measurement, on the 6th mile of the CRIR bdy., in LaPaz Arroyo.</p>
8.81	<p>Point for Angle Point 9, of the CRIR bdy., at proportionate dist., by the method grant boundary adjustment, there is no remaining evidence of the orig. cor.</p>

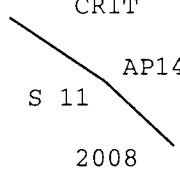
**Dependent Resurvey of a Portion of the  
Colorado River Indian Reservation in  
Tps. 3 and 4 N., R. 21 W., Gila and Salt River Meridian, Arizona**

CHAINS	
	<p>Set an aluminum post, 28 ins. long, 2 1/2 ins. diam., 24 ins. in the ground, in a mound of stone, 3 ft. base, to top, with aluminum cap mkd.</p>
	<div style="text-align: center;"> </div>
	<p>Deposit a magnet, in a white plastic case, at the base of the aluminum post.</p>
	<p>Cor. is located 73 lks. W. of a track road, bears S. 40° W. and N. 15° W.</p> <hr style="width: 20%; margin: 10px auto;"/>
	<p>S. 13°30' E., beginning new measurement, continuing on the 6th mile of the CRIR bdy.</p>
<p>6.99</p>	<p>The 1954 closing cor., bet. secs. 3 and 10, hereinafter described.</p>
<p>12.26</p>	<p>Angle Point 10, of the CRIR bdy., monumented with an iron post, 1 in. diam., firmly set, projecting 12 ins. above ground, in a scattered mound of stone, with brass cap mkd. CRIR AP10 PL 1912.</p>
	<p>Add the marks 2008 to the brass cap and rebuild the scattered mound of stone, 4 ft. base to top.</p>
	<p>Bury a magnet, in a white plastic case, 12 ins. in the ground, nearby and N. of the iron post.</p>
	<p>Cor. is located 58 lks. W. of a track road, bears N. and S.</p> <hr style="width: 20%; margin: 10px auto;"/>
	<p>S. 43°59' E., beginning new measurement, continuing on the 6th mile of the CRIR bdy.</p>
<p>8.87</p>	<p>Point for the closing cor. bet. secs. 2 and 3, from the N., hereinafter described.</p>
<p>9.35</p>	<p>Point for the closing cor. bet. secs. 2 and 11, from the E., hereinafter described.</p>
<p>13.20</p>	<p>The 1954 closing cor., bet. secs. 10 and 11, hereinafter described.</p>

**Dependent Resurvey of a Portion of the  
Colorado River Indian Reservation in  
Tps. 3 and 4 N., R. 21 W., Gila and Salt River Meridian, Arizona**

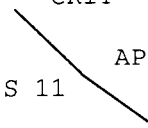
CHAINS	
16.10	<p>Point for Angle Point 11, of the CRIR bdy., at proportionate dist., by the method grant boundary adjustment, there is no remaining evidence of the orig. cor.</p> <p>Set an aluminum post, 28 ins. long, 2 1/2 ins. diam., 20 ins. in the ground, in a mound of stone, 3 1/2 ft. base, to top, with aluminum cap mkd.</p> <div style="text-align: center;"> <p style="margin: 0;">T 3 N R 21 W CRIT AP 11 S 11 2008</p> </div> <p>Deposit a magnet, in a white plastic case, at the base of the aluminum post.</p> <hr style="width: 30%; margin: 10px auto;"/> <p>S. 16°59' E., beginning new measurement, continuing on the 6th mile of the CRIR bdy.</p>
15.00	<p>Angle Point 12, of the CRIR bdy., monumented with an iron post, 1 in. diam., firmly set, projecting 16 ins. above ground, with a mound of stone, 2 ft. base, 2 ft. high to the N., with brass cap mkd. CRIR AP12 PL 1912.</p> <p>Add the marks 2008 to the brass cap, and bury a magnet, in a white plastic case, 12 ins. in the ground, nearby and N. of the iron post.</p> <p>Destroy the accessory mound of stone and erect a mound of stone, 4 ft. base, 1 ft. high, around iron post.</p> <hr style="width: 30%; margin: 10px auto;"/> <p>S. 53°33' E., beginning new measurement, continuing on the 6th mile of the CRIR bdy.</p>
27.29	<p>Angle Point 13, of the CRIR bdy., monumented with an iron post, 1 in. diam., firmly set, projecting 15 ins. above ground, with a scattered mound of stone, to the N., with brass cap mkd. CRIR AP13 PL 1912.</p> <p>Add the marks 2008 to the brass cap, and bury a magnet, in a white plastic case, 12 ins. in the ground, nearby and N. of the iron post.</p> <p>Destroy the scattered mound of stone and erect a mound of stone, 4 ft. base, 1 ft. high, around iron post.</p> <hr style="width: 30%; margin: 10px auto;"/>

**Dependent Resurvey of a Portion of the  
Colorado River Indian Reservation in  
Tps. 3 and 4 N., R. 21 W., Gila and Salt River Meridian, Arizona**

CHAINS	
	<p>S. 51°59' E., beginning new measurement, continuing on the 6th mile of the CRIR bdy.</p>
0.59	<p>Mile Post 6, of the CRIR bdy., monumented with an iron post, 1 in. diam., firmly set, projecting 16 ins. above ground, with a mound of stone, 3 1/2 ft. base, 2 ft. high to the NW, with brass cap mkd. CRIR MP6 PL 1912.</p> <p>Add the marks 2008 to the brass cap, and bury a magnet, in a white plastic case, 12 ins. in the ground, nearby and N. of the iron post.</p> <p>Destroy the accessory mound of stone and erect a mound of stone, 4 ft. base, to top, around iron post.</p> <hr/> <p>S. 54°30' E., beginning new measurement, on the 7th mile of the CRIR bdy., in LaPaz Arroyo.</p>
13.69	<p>Angle Point 14, of the CRIR bdy., determined from the remains of the orig. accessory, a mound of stone, 3 ft. base, 1 ft. high, NE of cor.</p> <p>At the corner point</p> <p>Set an aluminum drive rod, 3/4 in. diam., 12 ins. long, 11 ins. in the ground, in a drill hole, cemented in place, with aluminum cap mkd.</p> <div style="text-align: center;"> <p>T 3 N R 21 W CRIT</p>  </div> <p>Retain the orig. mound of stone, NE of the cor.</p> <p>Cor. is located, on a bench, within rock outcropping, on SW side of LaPaz Arroyo.</p> <hr/> <p>S. 45°17' E., beginning new measurement, continuing on the 7th mile of the CRIR bdy.</p>
17.55	<p>Center of gas line access road, bladed, bears S. 78° E. and N. 78° W.</p>
18.30	<p>El Paso Natural Gas Co., gas line, parallels road.</p>



**Dependent Resurvey of a Portion of the  
Colorado River Indian Reservation in  
Tps. 3 and 4 N., R. 21 W., Gila and Salt River Meridian, Arizona**

CHAINS	
19.22	<p>Point for Angle Point 15, of the CRIR bdy., reestablished at record distance from the 1954 closing cor. bet. secs. 11 and 14, (hereinafter described), and record bearing from Mile Post 7, (hereinafter described).</p> <p>Set an aluminum drive rod, 3/4 in. diam., 6 ins. long, 6 ins. in the ground, in a drill hole, cemented in place, with aluminum cap mkd.</p> <div style="text-align: center;"> <p>T 3 N R 21 W CRIT</p>  <p>2008</p> </div> <p>Raise a mound of stone, 3 1/2 ft. base, 2 ft. high, NE of cor.</p> <p>Cor. is located on right cut bank of main wash in LaPaz Arroyo, 20 ft. high, drains N. 55° W.</p> <hr style="width: 30%; margin: 10px auto;"/> <p>S. 53°30' E., beginning new measurement, continuing on the 7th mile of the CRIR bdy.</p>
18.17	The 1954 closing cor., bet. secs. 11 and 14, from the W., hereinafter described.
29.43	The 1912 closing cor., bet. secs. 11 and 12, hereinafter described.
32.79	The 1954 closing cor., bet. secs. 13 and 14, hereinafter described.
37.22	The 1912 closing cor., bet. secs. 12 and 13, hereinafter described.
47.21	<p>Mile Post 7, of the CRIR bdy., monumented with an iron post, 1 in. diam., firmly set, projecting 20 ins. above ground, in a mound of stone, 4 ft. base, 1 1/2 ft. high, with brass cap mkd. CRIR MP7 PL 1912.</p> <p>Add the marks 2008 to the brass cap.</p> <hr style="width: 30%; margin: 10px auto;"/> <p>S. 53°24' E., beginning new measurement, on the 8th mile of CRIR bdy., in LaPaz Arroyo.</p>
43.00	Point selected for a witness point, on the CRIR bdy.

**Dependent Resurvey of a Portion of the  
Colorado River Indian Reservation in  
Tps. 3 and 4 N., R. 21 W., Gila and Salt River Meridian, Arizona**

CHAINS	
	<p>Set an aluminum post, 28 ins. long, 2 1/2 ins. diam., 19 ins. in the ground, in a mound of stone, 4 ft. base, to top, with aluminum cap mkd.</p> <div style="text-align: center;"> </div> <p>Deposit a magnet, in a white plastic case, at the base of the aluminum post.</p> <p>Cor. is located in flood plain, between washes in LaPaz Arroyo, both draining NW.</p>
80.10	<p>Mile Post 8, of the CRIR bdy., monumented with an iron post, 1 in. diam., firmly set, projecting 8 ins. above ground, with a mound of stone, 3 1/2 ft. base, 2 ft. high, to the WNW, with brass cap mkd. CRIR MP8 PL 1912.</p> <p>Add the marks 2008 to the brass cap, and bury a magnet, in a white plastic case, 12 ins. in the ground, nearby and N. of the iron post.</p> <p>Destroy the accessory mound of stone and erect a mound of stone, 4 1/2 ft. base, to top, around iron post.</p> <p>Cor. is located on right bank of main wash in LaPaz Arroyo, drains N. 60° W.</p> <hr/> <p>S. 53°27' E., beginning new measurement, on the 9th mile of CRIR bdy., in LaPaz Arroyo.</p>
1.46	<p>The closing cor., bet. secs. 13 and 18, from the N., on the E. bdy. of the Tp., monumented with an aluminum post, 2 1/2 ins. diam., firmly set, projecting 10 ins. above ground, in a mound of stone, 3 ft. base, to top, with aluminum cap mkd. T3N R21W R20W S13 S18 CRIT CC S13 2008.</p>

**Dependent Resurvey of a Portion of the  
Colorado River Indian Reservation in  
Tps. 3 and 4 N., R. 21 W., Gila and Salt River Meridian, Arizona**

CHAINS	<p>From this cor. point, angle point 16, of the CRIR bdy., bears S. 53°27' E., 31.20 chs. dist., monumented with an iron post, 1 in. diam., firmly set, projecting 12 ins. above ground, in a mound of stone, 3 ft. base, to top, with brass cap mkd. CRIR AP16 PL 1912 2008.</p> <hr/> <p style="text-align: center;"><b>Dependent Resurvey of a Portion of the West Boundary, T. 3 N., R. 21 W., Gila and Salt River Meridian, Arizona</b></p> <hr/> <p style="text-align: center;">Restoring the survey executed by William B. Kimmel, in 1916-17</p> <hr/> <p>From the 1/4 sec. cor. of secs. 1 and 6, on the W. bdy. of the Tp., monumented with an iron post, 1 in. diam., firmly set, projecting 10 ins. above ground, with a scattered mound of stone to the E., with brass cap mkd. 1/4 S1 S6 1916.</p> <p>from which</p> <p style="padding-left: 40px;">An ironwood, 15 ins. diam., bears N. 38 3/4° E., 67 lks. dist., with scribe marks 1/4 S6 BT visible on partially open blaze.</p> <p>Destroy scattered mound of stone and raise a new mound of stone, 3 ft. base, 3 ft. high, W. of cor.</p> <p>Add the marks T3N R21W R22W 2008 to the brass cap.</p> <p>N. 0°01' W., bet. secs. 1 and 6, on the W. bdy. of the Tp.</p> <p>Over nearly level land.</p> <p>28.19 The closing cor. of T. 3 N., Rs. 21 and 22 W., monumented with an iron post, 3 ins. diam., firmly set, projecting 8 ins. above ground, with brass cap mkd. CRIR T4N R21W S31 S1 S6 R22W R21W T3N CC 1916.</p> <p>from which</p> <p style="padding-left: 40px;">An ironwood, 24 ins. diam., bears S. 60 1/2° W., 248 lks. dist., with scribe marks T3N R22W S1 CC BT visible on partially open blaze. (Record: 245 lks.)</p> <p>Add the marks 2008 to the brass cap.</p> <p>Raise a mound of stone, 3 ft. base, 2 ft. high, S. of cor.</p> <p>From this cor. point, AP 1, of the CRIR bdy., identical with the cor. of T. 4 N., Rs. 21 and 22 W., bears S. 89°59' W., 3.53 chs. dist., hereinbefore described.</p>
--------	---

**Dependent Resurvey of a Portion of the West Boundary,  
T. 3 N., R. 21 W., Gila and Salt River Meridian, Arizona**

CHAINS

39.43

From this same cor. point, the 1/4 sec. cor. of sec. 31 only, T. 4 N., R. 21 W., bears N. 89°59' E., 35.12 chs. dist., hereinbefore described.

---

**Dependent Resurvey of a Portion of the North Boundary,  
T. 3 N., R. 21 W., Gila and Salt River Meridian, Arizona**

---

Restoring the survey executed by  
Guy P. Harrington, in 1912

---

From angle point 2, of the CRIR bdy., on the S. bdy. of T. 4 N., R. 21 W., hereinbefore described.

N. 89°59' E., bet. secs. 5 and 32, on the N. bdy. of the Tp.

The 1/4 sec. cor. of secs. 5 and 32, monumented with the rusted remains of an iron post, 1 in. diam., 6 ins. long, filled with concrete, firmly set, 7 ins. below the surface of ground, in the center of a scattered mound of stone.

At the corner point

Set an aluminum post, 28 ins. long, 2 1/2 ins. diam., 19 ins. in the ground, in a mound of stone, 2 1/2 ft. base, to top, with aluminum cap mkd.

T 4 N R 21 W  
S 32  
1/4 ———  
S 5  
T 3 N

2008

Deposit a magnet, in a white plastic case, at the base of the aluminum post, and bury the remains of the iron post, beneath the aluminum post.

Cor. is located 27 lks. N. of a trail road, bears N. 80° E. and S. 80° W.

---

S. 89°59' E., beginning new measurement.

**Dependent Resurvey of a Portion of the North Boundary,  
T. 3 N., R. 21 W., Gila and Salt River Meridian, Arizona**

CHAINS									
40.01	<p>The cor. of secs. 4, 5, 32 and 33, monumented with the rusted remains of an iron post, 1 in. diam., filled with concrete, firmly set, 4 ins. below the surface of ground, with a broken off portion of the iron post, 22 ins. long, set atop, supported by a scattered mound of stone, with brass cap mkd. T4N S32 S33 S5 S4 T3N R21W 1912.</p> <p>At the corner point</p> <p>Set an aluminum post, 28 ins. long, 2 1/2 ins. diam., 21 ins. in the ground, with aluminum cap mkd.</p> <table style="margin-left: auto; margin-right: auto;"> <tr> <td>T 4 N</td> <td>R 21 W</td> </tr> <tr> <td>S 32</td> <td>S 33</td> </tr> <tr> <td>S 5</td> <td>S 4</td> </tr> <tr> <td colspan="2" style="text-align: center;">T 3 N</td> </tr> </table> <p style="text-align: center;">2008</p> <p>Deposit a magnet, in a white plastic case, at the base of the aluminum post, and bury the remains of the iron post, alongside the aluminum post.</p> <p>Four mining claims mounds of stone are set nearby, N., S., E. and W. of the aluminum post.</p> <hr/> <p>From the cor. of secs. 2, 3, 34 and 35, monumented with an iron post, 1 in. diam., firmly, projecting 20 ins. above ground, with brass cap mkd. T4N S34 S35 S3 S2 T3N R2W 1912.</p> <p>Add the marks 2008 to the brass cap and erect a mound of stone, 3 1/2 ft. base, 1 ft. high around the iron post.</p> <p>Mining claims, mounds of stones are nearby, N. and SE of the cor.</p> <p>S. 89°56' E., bet. secs. 2 and 35, on the N. bdy. of the Tp.</p> <p>Over foothills of Dome Rock Mountains.</p>	T 4 N	R 21 W	S 32	S 33	S 5	S 4	T 3 N	
T 4 N	R 21 W								
S 32	S 33								
S 5	S 4								
T 3 N									
40.03	<p>The 1/4 sec. cor. of secs. 2 and 35, perpetuated by Jeffrey Lynn Andrews, Arizona R.L.S. No. 12213, monumented with a rebar, 18 ins. long, 1/2 in. diam., firmly set, in concrete, projecting 3 ins. above ground, with affixed brass wafer, stamped LS 12213 Andrews. This is accepted as a careful and faithful perpetuation of the orig. cor. position.</p> <p>from which the remaining orig. bearing tree</p>								

**Dependent Resurvey of a Portion of the North Boundary,  
T. 3 N., R. 21 W., Gila and Salt River Meridian, Arizona**

CHAINS	
	<p>A forked ironwood, 24 ins. diam., at base, bears N. 55° W., 15 lks. dist., marked 1/4 S 35 on an 8 ins. diam., limb.</p> <p>At the corner point</p> <p>Set an aluminum post, 28 ins. long, 2 1/2 ins. diam., 16 ins. in the ground, to bedrock, in a mound of stone, 5 ft. base, to top, with aluminum cap mkd.</p> <p style="text-align: center;">T 4 N R 21 W S 35 1/4 ——— S 2 T 3 N</p> <p style="text-align: center;">2008</p> <p>Deposit a magnet, in a white plastic case, at the base of the aluminum post.</p> <p>Bury the rebar, encased in an 8 x 8 x 8 ins. chunk of concrete, alongside the aluminum post.</p> <p>Cor. is located, 33 lks. N. of center of crumbling pavement, of abandoned U.S. Highway No. 70, bears S. 80° E. and N. 80° W.</p> <p style="text-align: center;">—————</p> <p>N. 89°59' E., beginning new measurement.</p>
16.92	<p>Point for a witness point, at intersection with the northerly right-of-way of U.S. Interstate Highway No. 10, in tangent.</p> <p>Set an aluminum post, 28 ins. long, 2 1/2 ins. diam., 20 ins. in the ground, in a mound of stone, 3 ft. base, to top, with aluminum cap mkd.</p> <p style="text-align: center;">WP T 4 N R 21 W CRIT S 35 ————— S 2 T 3 N</p> <p style="text-align: center;">2008</p> <p>Deposit a magnet, in a white plastic case, at the base of the aluminum post.</p> <p>Cor. is located in right-of-way fence, barbed wire, bears N. 70° E. and S. 70° W.</p>

**Dependent Resurvey of a Portion of the North Boundary,  
T. 3 N., R. 21 W., Gila and Salt River Meridian, Arizona**

CHAINS	
	<p>From this cor. point, Arizona Dept. of Transportation, right-of-way station 424 + 45.70 P.T., on the northerly right-of-way of U.S. Interstate Highway No. 10, bears S. 71°30' W., 7.51 chs. dist. Monumented with a brass disk, 3 ins. diam., set in a concrete cylinder, 6 ins. diam., flush with the surface of ground, with top mkd. ARIZONA HIGHWAY DEPT. 200 ELEV 424 + 45.70 STA 19.</p> <p>From this same cor. point, Arizona Dept. of Transportation, right-of-way station 431 + 45.30 P.C., on the northerly right-of-way of U.S. Interstate Highway No. 10, bears N. 71°30' E., 3.09 chs. dist. Monumented with a brass disk, 3 ins. diam., set in a concrete cylinder, 6 ins. diam., 4 ins. below the surface of ground, with top mkd. ARIZONA HIGHWAY DEPT. ELEV 431 + 45.30 STA 200 1949.</p>
40.07	<p>The cor. of secs. 1, 2, 35 and 36, monumented with an iron post, 1 in. diam., firmly set, projecting 16 ins. above ground, in a mound of stone, 3 1/2 ft. base, to top, with brass cap mkd. S35 S36 T4N T3N R21W S2 S1 1912.</p> <p>from which</p> <p style="padding-left: 40px;">An ironwood, 18 ins. diam., bears N. 65° E., 132 lks. dist., with a healed blaze. (Record: N. 55°15' E.)</p> <p style="padding-left: 40px;">An ironwood, 17 ins. diam., bears N. 70° W., 17 lks. dist., with scribe marks T4N R21W S35 BT visible on partially open blaze.</p> <p>Add the marks CRIT to the N 1/2 of the brass cap and the marks CRIT 2008 to the S 1/2 of the brass cap.</p> <p>Cor. is located in the median of U.S. Interstate Highway No. 10, on the right bank of wash, 50 ft. wide, 4 ft. deep, drains N. 25° W.</p> <hr/> <p>N. 89°56' E., bet. secs. 1 and 36, on the N. bdy. of the Tp.</p> <p>Over foothills of Dome Rock Mountains.</p>
8.54	<p>Intersect the southerly right-of-way of U.S. Interstate Highway No. 10, on the arc of circular curve to the left, having a central angle of 42°48.5', a radius of 5822.8 ft. and a length of 4350.7 ft.</p> <p>Not monumented.</p> <p>From this point, the calculated position for station 423 + 29.40 PC, on the southerly right-of-way of U.S. Interstate Highway No. 10, bears S. 63°16' W., 39.85 chs. dist.</p>

**Dependent Resurvey of a Portion of the North Boundary,  
T. 3 N., R. 21 W., Gila and Salt River Meridian, Arizona**

CHAINS	
	<p>From this same point, the calculated position for station 466 + 08.84 PT, on the southerly right-of-way of U.S. Interstate Highway No. 10, bears N. 41°52' E., 25.63 chs. dist.</p> <p>40.00 The 1/4 sec. cor. of secs. 1 and 36, perpetuated by Jeffrey Lynn Andrews, Arizona R.L.S. No. 12213, monumented with a rebar, 18 ins. long, 1/2 in. diam., firmly set, projecting 4 ins. above ground, with broken yellow plastic cap, stamped RLS 12213, lying loose nearby. The orig. accessory mound of stone, (scattered) was found alongside and N. of the rebar. This is accepted as a careful and faithful perpetuation of the orig. cor. position.</p> <p>At the corner point</p> <p>Set an aluminum post, 28 ins. long, 2 1/2 ins. diam., 20 ins. in the ground, in a mound of stone, 2 1/2 ft. base, to top, with aluminum cap mkd.</p> <p style="text-align: center;">T 4 N R 21 W S 36 1/4 ——— S 1 T 3 N</p> <p style="text-align: center;">2008</p> <p>Deposit a magnet, in a white plastic case, at the base of the aluminum post.</p> <p>Deposit the rebar inside the aluminum post and bury the plastic cap at the base.</p> <hr style="width: 20%; margin: 10px auto;"/> <p>S. 89°59' E., beginning new measurement.</p> <p>Ascending over steep west facing slopes of Dome Rock Mountains.</p>
39.99	<p>The cor. of Tps. 3 and 4 N., Rs. 20 and 21 W., monumented with an iron post, 3 ins. diam., firmly set, projecting 24 ins. above ground, in a mound of stone, 4 1/2 ft. base, to top, with brass cap mkd. S36 T4N R21W S31 S1 S6 T3N R20W 1912 2008.</p>



**Dependent Resurvey of a Portion of the North Boundary,  
T. 3 N., R. 21 W., Gila and Salt River Meridian, Arizona**

CHAINS

Cor. is located on steep, rocky W. facing slope, about 3 chs. W. of ridge top.

---

**Dependent Resurvey of a Portion of the Subdivisional Lines  
within the Colorado River Indian Reservation,  
T. 3 N., R. 21 W., Gila and Salt River Meridian, Arizona**

---

Restoring the survey executed by  
Guy P. Harrington, in 1912

---

From the cor. of secs. 4, 5, 32 and 33, on the N. bdy. of the Tp., hereinbefore described.

S. 0°05' W., bet. secs. 4 and 5.

Over rolling land.

8.69 The 1912 closing cor., at intersection with the CRIR bdy., monumented with an iron post, 1 in. diam., firmly set, projecting 13 ins. above ground, with a mound of stone, 4 ft. base, 2 1/2 ft. high to the N., with brass cap mkd. CRIR T3N S5 S4 R21W PL CC 1912.

Add the marks 2008 to the brass cap, and bury a magnet, in a white plastic case, 12 ins. in the ground, nearby and N. of the iron post.

Cor. is located in LaPaz Arroyo.

From this cor. point, the witness point established on the 3rd mile of the CRIR bdy., bears S. 88°24' W., 27.64 chs. dist., hereinbefore described.

From this same cor. point, Mile Post 3, of the CRIR bdy., bears N. 88°24' E., 34 lks. dist., hereinbefore described.

---

From the cor. of secs. 3, 4, 33 and 34, on the N. bdy. of the Tp., monumented with an iron post, 1 in. diam., firmly set, projecting 10 ins. above ground, with brass cap mkd. S33 S34 T4N T3N R21W S4 S3 1912.

Add the marks 2008 to the brass cap, and erect a mound of stone, 4 ft. base, to top around the iron post.

Cor. located on narrow ridge top, bears N. 65° E. and S. 65° W.

S. 0°09' W., bet. secs. 3 and 4.

Over rolling land.

**Dependent Resurvey of a Portion of the Subdivisional Lines  
within the Colorado River Indian Reservation,  
T. 3 N., R. 21 W., Gila and Salt River Meridian, Arizona**

CHAINS										
26.99	<p>Point for the closing cor. of secs. 3 and 4, at intersection with CRIR bdy., at proportionate dist., there is no remaining evidence of the orig. 1912 cor.</p> <p>Set an aluminum post, 28 ins. long, 2 1/2 ins. diam., 20 ins. in the ground, in a mound of stone, 4 ft. base, to top, with aluminum cap mkd.</p> <div style="text-align: center;"> <p>T 3 N R 21 W</p> <table border="0"> <tr> <td>S 4</td> <td> </td> <td>S 3</td> </tr> <tr> <td>CR</td> <td> </td> <td>IT</td> </tr> <tr> <td>C</td> <td> </td> <td>C</td> </tr> </table> <p>2008</p> </div> <p>Deposit a magnet, in a white plastic case, at the base of the aluminum post.</p> <p>From this cor. point, Mile Post 4, of the CRIR bdy., bears N. 63°29' W., 3.61 chs. dist., hereinbefore described.</p> <p>From this same cor. point, Angle Point 6, of the CRIR bdy., bears S. 63°29' E., 25.02 chs. dist., hereinbefore described.</p> <hr/> <p>From the cor. of secs. 2, 3, 34 and 35, on the N. bdy. of the Tp., hereinbefore described.</p> <p>S. 0°25' E., bet. secs. 2 and 3.</p> <p>Over foothills of Dome Rock Mountains.</p>	S 4		S 3	CR		IT	C		C
S 4		S 3								
CR		IT								
C		C								
20.01	<p>Point for the N. 1/16 sec. cor. of secs. 2 and 3.</p> <p>Set an aluminum post, 28 ins. long, 2 1/2 ins. diam., 20 ins. in the ground, in a mound of stone, 3 ft. base to top, with aluminum cap mkd.</p> <div style="text-align: center;"> <p>T 3 N R 21 W</p> <p>N 1/16</p> <table border="0"> <tr> <td>S 3</td> <td> </td> <td>S 2</td> </tr> </table> <p>2008</p> </div> <p>Deposit a magnet, in a white plastic case, at the base of the aluminum post.</p>	S 3		S 2						
S 3		S 2								

**Dependent Resurvey of a Portion of the Subdivisional Lines  
within the Colorado River Indian Reservation,  
T. 3 N., R. 21 W., Gila and Salt River Meridian, Arizona**

CHAINS										
23.58	<p>Point for a witness point, at intersection with the northerly right-of-way of U.S. Interstate Highway No. 10, on the arc of circular curve to the left, having a central angle of 12°22', a radius of 11235.8 ft. and a length of 2424.7 ft.</p> <p>Set an aluminum post, 28 ins. long, 2 1/2 ins. diam., 24 ins. in the ground, with aluminum cap mkd.</p> <div style="text-align: center;"> <p>WP</p> <p>T 3 N R 21 W</p> <table style="margin: auto;"> <tr> <td style="border-right: 1px solid black; padding: 0 5px;">C</td> <td style="padding: 0 5px;">R S 3</td> <td style="padding: 0 5px;">S 2</td> </tr> <tr> <td style="border-right: 1px solid black; padding: 0 5px;">I</td> <td style="border-right: 1px solid black; padding: 0 5px;"></td> <td style="padding: 0 5px;"></td> </tr> <tr> <td style="border-right: 1px solid black; padding: 0 5px;">T</td> <td style="border-right: 1px solid black; padding: 0 5px;"></td> <td style="padding: 0 5px;"></td> </tr> </table> <p>2008</p> </div> <p>Deposit a magnet, in a white plastic case, at the base of the aluminum post.</p> <p>Cor. is located in right-of-way fence, barbed wire, bears N. 70° E. and S. 70° W.</p> <p>From this cor. point, Arizona Dept. of Transportation, right-of-way station 380 + 13.60 P.C., on the northerly right-of-way of U.S. Interstate Highway No. 10, bears S. 73°22' W., 12.81 chs. dist. Monumented with a brass disk, 3 ins. diam., set in concrete, flush with the surface of ground, with top mkd. ARIZONA HIGHWAY DEPT. ELEV 380 + 13.60 STA 200 1949.</p> <p>From this same cor. point, Arizona Dept. of Transportation, right-of-way station 404 + 86.93 P.T., on the northerly right-of-way of U.S. Interstate Highway No. 10, bears N. 67°11' E., 23.90 chs. dist. Monumented with a brass disk, 3 ins. diam., set in concrete, flush with the surface of ground, with top mkd. ARIZONA HIGHWAY DEPT. ELEV 404 + 86.93 STA 200 1949.</p>	C	R S 3	S 2	I			T		
C	R S 3	S 2								
I										
T										
30.82	<p>Point for a witness point, at intersection with the southerly right-of-way of U.S. Interstate Highway No. 10, in tangent.</p> <p>Set an aluminum post, 28 ins. long, 2 1/2 ins. diam., 25 ins. in the ground, encircled with a collar of stone, with aluminum cap mkd.</p> <div style="text-align: center;"> <p>WP</p> <p>T 3 N R 21 W</p> <table style="margin: auto;"> <tr> <td style="border-right: 1px solid black; padding: 0 5px;">C</td> <td style="padding: 0 5px;">R S 3</td> <td style="padding: 0 5px;">S 2</td> </tr> <tr> <td style="border-right: 1px solid black; padding: 0 5px;">I</td> <td style="border-right: 1px solid black; padding: 0 5px;"></td> <td style="padding: 0 5px;"></td> </tr> <tr> <td style="border-right: 1px solid black; padding: 0 5px;">T</td> <td style="border-right: 1px solid black; padding: 0 5px;"></td> <td style="padding: 0 5px;"></td> </tr> </table> <p>2008</p> </div> <p>Deposit a magnet, in a white plastic case, at the base of the aluminum post.</p>	C	R S 3	S 2	I			T		
C	R S 3	S 2								
I										
T										

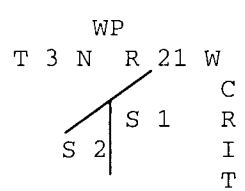
**Dependent Resurvey of a Portion of the Subdivisional Lines  
within the Colorado River Indian Reservation,  
T. 3 N., R. 21 W., Gila and Salt River Meridian, Arizona**

CHAINS	
	<p>Cor. is located in right-of-way fence, barbed wire, bears N. 75° E. and S. 75° W.</p> <p>From this cor. point, Arizona Dept. of Transportation, right-of-way station 371 + 90 P.T., on the southerly right-of-way of U.S. Interstate Highway No. 10, bears S. 76°17' W., 23.49 chs. dist. Monumented with a brass disk, 3 ins. diam., set in a concrete cylinder, 6 ins. diam., projecting 6 ins. above ground, with top mkd. ARIZONA HIGHWAY DEPT. ELEV 371 + 90 STA 19.</p> <p>From this same cor. point, Arizona Dept. of Transportation, right-of-way station 390 + 90 P.T., on the southerly right-of-way of U.S. Interstate Highway No. 10, bears N. 76°17' E., 5.29 chs. dist. Monumented with a brass disk, 3 ins. diam., set in a concrete cylinder, 6 ins. diam., projecting 6 ins. above ground, with top mkd. ARIZONA HIGHWAY DEPT. ELEV 390 + 90 STA 19.</p>
40.02	<p>The 1/4 sec. cor. of secs. 2 and 3, monumented with an iron post, 36 ins. long, 1 in. diam., loosely set, in a dilapidated mound of stone, with brass cap mkd. 1/4 S3 S2 1912.</p> <p>At the corner point</p> <p>Set an aluminum post, 28 ins. long, 2 1/2 ins. diam., 18 ins. in the ground, in a mound of stone, 3 ft. base, to top, with aluminum cap mkd.</p> <p style="text-align: center;">T 3 N R 21 W 1/4 S 3   S 2 2008</p> <p>Deposit a magnet, in a white plastic case, at the base of aluminum post, and bury the iron post alongside the aluminum post.</p> <p>Mining claims mounds of stones are nearby, NE, SE, SSW and W. of the cor.</p> <hr style="width: 20%; margin: 10px auto;"/> <p>S. 0°18' W., beginning new measurement.</p>
19.95	<p>Point for the S. 1/16 sec. cor. of secs. 2 and 3.</p> <p>Set an aluminum post, 28 ins. long, 2 1/2 ins. diam., 24 ins. in the ground, in a collar of stone, with aluminum cap mkd.</p>

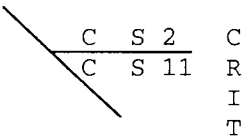
Dependent Resurvey of a Portion of the Subdivisional Lines  
within the Colorado River Indian Reservation,  
T. 3 N., R. 21 W., Gila and Salt River Meridian, Arizona

CHAINS	
	<p style="text-align: center;">T 3 N R 21 W S 1/16 S 3   S 2</p> <p style="text-align: center;">2008</p>
39.55	<p>Deposit a magnet, in a white plastic case, at the base of the aluminum post.</p> <p>Point for the closing cor. of secs. 2 and 3, at intersection with CRIR bdy., at proportionate dist., there is no remaining evidence of the orig. cor.</p> <p>Set an aluminum post, 28 ins. long, 2 1/2 ins. diam., 18 ins. in the ground, in a mound of stone, 5 ft. base, to top, with aluminum cap mkd.</p> <p style="text-align: center;">T 3 N R 21 W CR   IT S 3   S 2 C C</p> <p style="text-align: center;">2008</p> <p>Deposit a magnet, in a white plastic case, at the base of the aluminum post.</p> <p>Cor. is located in easterly channel of a wash, in LaPaz Arroyo, 30 lks. W. of canyon wall, both bear NE and SW.</p> <p>From this cor. point, Angle Point 10, of the CRIR bdy., bears N. 43°59' W., 8.87 chs. dist., hereinbefore described.</p> <p>From this same cor. point, Angle Point 11, of the CRIR bdy., bears S. 43°59' E., 7.23 chs. dist., hereinbefore described.</p>
6.27	<p>From the cor. of secs. 1, 2, 35 and 36, on the N. bdy. of the Tp., hereinbefore described.</p> <p>S. 0°04' E., bet. secs. 1 and 2.</p> <p>Over the foothills of Dome Rock Mountains.</p> <p>Point for a witness point, at intersection with the southerly right-of-way of U.S. Interstate Highway No. 10, on the arc of a circular curve to the left, having a central angle of 42°48.5', a radius of 5822.8 ft. and a length of 4350.7 ft.</p> <p>Set an aluminum post, 28 ins. long, 2 1/2 ins. diam., 20 ins. in the ground, in a mound of stone, 3 ft. base, to top, with aluminum cap mkd.</p>

Dependent Resurvey of a Portion of the Subdivisional Lines  
within the Colorado River Indian Reservation,  
T. 3 N., R. 21 W., Gila and Salt River Meridian, Arizona

CHAINS	
	<div style="text-align: center;">  </div>
	<p style="text-align: center;">2008</p>
	<p>Deposit a magnet, in a white plastic case, at the base of the aluminum post.</p>
	<p>From this cor. point, the calculated position for station 423 + 29.40 PC, on the southerly right-of-way of U.S. Interstate Highway No. 10, bears S. 66°42' W., 29.47 chs. dist.</p>
	<p>From this same cor. point, the calculated position for station 466 + 08.84 PT, on the southerly right-of-way of U.S. Interstate Highway No. 10, bears N. 45°18' E., 36.06 chs. dist.</p>
<p>39.92</p>	<p>The 1/4 sec. cor. of secs. 1 and 2, monumented with an iron post, 1 in. diam., firmly set, projecting 24 ins. above ground, in a scattered mound of stone, with brass cap mkd. 1/4 S2 S1 1912.</p> <p>Add the marks CRIT 2008 to the brass cap and rebuild the mound of stone, 4 ft. base, 1 ft. high around the iron post.</p> <p>Cor. is located on moderately steep E. facing slope.</p> <hr style="width: 20%; margin: 10px auto;"/> <p>S. 0°06' E., beginning new measurement.</p>
<p>39.94</p>	<p>The cor. of secs. 1, 2, 11 and 12, monumented with an iron post, 1 in. diam., firmly set, projecting 20 ins. above ground, in a mound of stone, 3 1/2 ft. base, 1 ft. high, with brass cap mkd. T3N S2 S1 S11 S12 R21W 1912.</p> <p>Add the marks 2008 to the brass cap.</p> <p>Cor. is located on a rocky, E. facing slope, 40 lks. W. of a draw, drains S. 20° E.</p> <p>Mining claims, mounds of stones are nearby, W. and NNW of the cor.</p> <hr style="width: 20%; margin: 10px auto;"/> <p>S. 89°57' W., bet. secs. 2 and 11.</p> <p>Over foothills of Dome Rock Mountains.</p>

Dependent Resurvey of a Portion of the Subdivisional Lines  
 within the Colorado River Indian Reservation,  
 T. 3 N., R. 21 W., Gila and Salt River Meridian, Arizona

CHAINS	
39.96	<p>The 1/4 sec. cor. of secs. 2 and 11, monumented with an iron post, 1 in. diam., firmly set, projecting 24 ins. above ground, in a scattered mound of stone, with brass cap mkd. 1/4 S2 S11 1912.</p> <p>Add the marks T3N R21W 2008 to the brass cap.</p> <p>Rebuild mound of stone, 3 ft. base, 1 ft. high, around the iron post.</p> <hr style="width: 20%; margin: 10px auto;"/> <p>N. 89°59' W., beginning new measurement.</p>
20.085	<p>Point for the W. 1/16 sec. cor. of secs. 2 and 11.</p> <p>Set an aluminum post, 28 ins. long, 2 1/2 ins. diam., 15 ins. in the ground, to bedrock, in a mound of stone, 4 ft. base, to top with aluminum cap mkd.</p> <div style="text-align: center; margin: 10px 0;"> <p>T 3 N R 21 W</p> <p style="margin-left: 100px;">S 2</p> <p style="margin-left: 100px;">W 1/16 ———</p> <p style="margin-left: 100px;">S 11</p> <p>2008</p> </div> <p>Deposit a magnet, in a white plastic case, at the base of the aluminum post.</p> <p>Cor. is located on a bench, within steep S. facing slope.</p>
39.87	<p>Point for the closing cor. of secs. 2 and 11, at intersection with CRIR bdy., at proportionate dist., there is no remaining evidence of the orig. cor.</p> <p>Set an aluminum post, 28 ins. long, 2 1/2 ins. diam., 20 ins. in the ground, in a mound of stone, 5 ft. base, to top, with aluminum cap mkd.</p> <div style="text-align: center; margin: 10px 0;"> <p>T 3 N R 21 W</p>  <p>2008</p> </div> <p>Deposit a magnet, in a white plastic case, at the base of the aluminum post.</p> <p>Cor. is located in easterly channel of a wash, in LaPaz Arroyo, 25 lks. W. of a canyon wall, both bear SE and NW.</p>

**Dependent Resurvey of a Portion of the Subdivisional Lines  
within the Colorado River Indian Reservation,  
T. 3 N., R. 21 W., Gila and Salt River Meridian, Arizona**

CHAINS	
	<p>From this cor. point, Angle Point 10, of the CRIR bdy., bears N. 43°59' W., 9.35 chs. dist., hereinbefore described.</p> <p>From this same cor. point, Angle Point 11, of the CRIR bdy., bears S. 43°59' E., 6.75 chs. dist., hereinbefore described.</p> <hr/>
	<p>From the cor. of secs. 1, 2, 11 and 12.</p> <p>S. 0°03' E., bet. secs. 11 and 12.</p> <p>Over the foothills of Dome Rock Mountains.</p>
39.82	<p>The 1/4 sec. cor. of secs. 11 and 12, monumented with an iron post, 1 in. diam., firmly set, projecting 12 ins. above ground, with a mound of stone, 4 ft. base, 1 ft. high, to the W., with brass cap mkd. 1/4 S11 S13 1912.</p> <p>Add the marks T3N R21W 2008 to the brass cap.</p> <hr/> <p>S. 0°08' E., beginning new measurement.</p>
34.96	<p>The 1912 closing cor., at intersection with the CRIR bdy., monumented with an iron post, 1 in. diam., firmly set, projecting 12 ins. above ground, with a mound of stone, 3 ft. base, 1 1/2 ft. high to the N., with brass cap mkd. CRIR T3N S11 S12 R21W CC PL 1912.</p> <p>Add the marks 2008 to the brass cap, and bury a magnet, in a white plastic case, 12 ins. in the ground, nearby and N. of the iron post.</p> <p>A 4 x 4 ins. mining claim wood post, projecting 5 ft. above ground, bears W., 2 lks. dist.</p> <p>Cor. is located in center of LaPaz Arroyo, bears S. 55° E. and N. 55° W.</p> <p>From this cor. point, Angle Point 15, of the CRIR bdy., bears N. 53°30' W., 29.43 chs. dist., hereinbefore described.</p> <p>From this same cor. point, Mile Post 7, of the CRIR bdy., bears S. 53°30' E., 17.78 chs. dist., hereinbefore described.</p> <hr/> <p>From the cor. of secs. 7, 12, 13 and 18, on the E. bdy. of the Tp., monumented with an iron post, 1 in. diam., firmly set, projecting 24 ins. above ground, in a mound of stone, 3 ft. base, to top, with brass cap mkd. S12 T3N R21W S7 S13 S18 R20W 1912 2008.</p>



**Dependent Resurvey of a Portion of the Subdivisional Lines  
within the Colorado River Indian Reservation,  
T. 3 N., R. 21 W., Gila and Salt River Meridian, Arizona**

CHAINS	<p>N. 89°57' W., bet. secs. 12 and 13.</p> <p>Over mountainous land.</p>
40.03	<p>The 1/4 sec. cor. of secs. 12 and 13, monumented with an iron post, 1 in. diam., firmly set, projecting 32 ins. above ground, in a supporting mound of stone, 4 ft. base, to top, with brass cap mkd. 1/4 S12 S13 1912.</p> <p>Add the marks T3N R21W 2008 to the brass cap.</p> <hr style="width: 20%; margin: 10px auto;"/>
33.50	<p>N. 89°56' W., beginning new measurement.</p> <p>The 1912 closing cor., at intersection with the CRIR bdy., monumented with an iron post, 36 ins. long, 1 in. diam., loosely set, in a dilapidated mound of stone,, projecting 34 ins. above ground, with brass cap mkd. CRIR T3N S12 CC S13 R21W PL 1912.</p> <p>At the corner point</p> <p>Set an aluminum post, 28 ins. long, 2 1/2 ins. diam., 16 ins. in the ground, in a mound of stone, 3 ft. base, to top, with brass cap mkd.</p> <div style="text-align: center; margin: 10px 0;"> </div> <p>Deposit a magnet, in a white plastic case, at the base of aluminum post, and bury the iron post alongside the aluminum post.</p> <p>Cor. is located near the center of LaPaz Arroyo, bears S. 55° E. and N. 55° W.</p> <p>From this cor. point, Angle Point 15, of the CRIR bdy., bears N. 53°30' W., 37.22 chs. dist., hereinbefore described.</p>

**Dependent Resurvey of a Portion of the Subdivisional Lines  
within the Colorado River Indian Reservation,  
T. 3 N., R. 21 W., Gila and Salt River Meridian, Arizona**

CHAINS	
	<p>From this same cor. point, Mile Post 7, of the CRIR bdy., bears S. 53°30' E., 9.99 chs. dist., hereinbefore described.</p> <hr/>
	<p align="center"><b>Dependent Resurvey of a Portion of the Subdivisional Lines, T. 3 N., R. 21 W., Gila and Salt River Meridian, Arizona</b></p> <hr/>
	<p align="center">Restoring the survey executed by Donald E. Harding and Fred R. Chapell, in 1954</p> <hr/>
	<p>From the 1/4 sec. cor. of secs. 13 and 14, monumented with an iron post, 2 1/2 ins. diam., firmly set, projecting 21 ins. above ground, in a mound of stone, 4 ft. base, to top, with brass cap mkd. 1/4 S14 S13 1954.</p> <p>Add the marks T3N R21W 2008 to the brass cap.</p> <p>N. 0°01' W., bet. secs. 13 and 14.</p> <p>Over mountainous land.</p>
31.33	<p>The orig. closing cor., at intersection with the CRIR bdy., monumented with an iron post, 2 1/2 ins. diam., firmly set, projecting 8 ins. above ground, with a mound of stone, 4 ft. base, 1 1/2 ft. high to the N., with brass cap mkd. T3N R21W S13 S14 S13 CC T3N R21W 1954.</p> <p>Change the north marks S13 to S12 and add the marks CRIT 2008 to the brass cap.</p> <p>From this cor. point, Angle Point 15, of the CRIR bdy., bears N. 53°30' W., 32.79 chs. dist., hereinbefore described.</p> <p>From this same cor. point, Mile Post 7, of the CRIR bdy., bears S. 53°30' E., 14.42 chs. dist., hereinbefore described.</p> <hr/>
	<p>From the cor. of secs. 10, 11, 14 and 15, monumented with an iron post, 2 1/2 ins. diam., firmly set, projecting 8 ins. above ground, with a mound of stone, 3 ft. base, 1 1/2 ft. high to the W., with brass cap mkd. T3N R21W S10 S11 S15 S14 1954.</p> <p>Add the marks 2008 to the brass cap.</p> <p>N. 89°57' E., bet. secs. 11 and 14.</p> <p>Over mountainous land.</p>
40.05	<p>Point for the 1/4 sec. cor. of secs. 11 and 14, at proportionate dist., there is no remaining evidence of the orig. cor.</p>

**Dependent Resurvey of a Portion of the Subdivisional Lines,  
T. 3 N., R. 21 W., Gila and Salt River Meridian, Arizona**

CHAINS	<p>Set an aluminum post, 28 ins. long, 2 1/2 ins. diam., 15 ins. in the ground, to bedrock, in a mound of stone, 2 1/2 ft. base, 1 ft. high, with aluminum cap mkd.</p> <p style="text-align: center;">T 3 N R 21 W S 11 1/4 ——— S 14</p> <p style="text-align: center;">2008</p> <p>Deposit a magnet, in a white plastic case, at the base of the aluminum post.</p> <p>Cor. is located in a graded area, necessary for the maintenance of a high voltage power line.</p> <p>From this cor. point, an iron pipe, 2 1/2 ins. diam., firmly set, projecting 2 ins. above ground, with brass cap mkd. SOUTHERN CALIFORNIA RLS 6536 2D-PV PI 835 EDISION COMPANY, bears N. 12°47' E., 132 lks. dist. Located beneath center of high voltage power line tower, 37 x 37 ft., at base.</p>
68.21	<p>Point for the closing cor. of secs. 11 and 14, at intersection with the CRIR bdy.</p> <p>Set an aluminum post, 28 ins. long, 2 1/2 ins. diam., 12 ins. in the ground, to bedrock, in a mound of stone, 4 1/2 ft. base, to top, with aluminum cap mkd.</p> <p style="text-align: center;">T 3 N R 21 W S 11 S 11 C CC ——— R S 14 I T</p> <p style="text-align: center;">2008</p> <p>Deposit a magnet, in a white plastic case, at the base of the aluminum post.</p> <p>From this cor. point, the 1912 closing cor., bears N. 89°57' E., 11 lks. dist., monumented with an iron post, 2 1/2 ins. diam., firmly set, projecting 18 ins. above ground, in a mound of stone, 3 ft. base, 1 ft. high, with brass cap mkd. T3N R21W S11 S11 CC S14 T3N R21W 1954.</p> <p>Chisel the marks AM across the face of the brass cap and add the marks CRIT 2008 to the same.</p> <p>From this same cor. point, Angle Point 15, of the CRIR bdy., bears N. 53°30' W., 18.17 chs. dist., hereinbefore described.</p>

**Dependent Resurvey of a Portion of the Subdivisional Lines,  
T. 3 N., R. 21 W., Gila and Salt River Meridian, Arizona**

CHAINS	<p>From this same cor. point, Mile Post 7, of the CRIR bdy., bears S. 53°30' E., 29.04 chs. dist., hereinbefore described.</p> <hr/> <p>From the cor. of secs. 10, 11, 14 and 15.</p> <p>N. 0°01' W., bet. secs. 10 and 11.</p> <p>Over the foothills of Copper Dome Mountains.</p> <p>40.03 The 1/4 sec. cor. of secs. 10 and 11, monumented with an iron post, 2 1/2 ins. diam., firmly set, projecting 10 ins. above ground, in a mound of stone, 4 ft. base, to top, with brass cap mkd. 1/4 S10 S11 1954.</p> <p>Add the marks T3N R21W 2008 to the brass cap.</p> <p>A mining claim, 4 x 4 ins. wood post, projecting 50 ins. above ground, is set alongside and to the E. of the cor.</p> <p>Cor. is located 80 lks. N., of a graded road, bears S. 40° E. and N. 40° W.</p> <hr/> <p>N. 0°01' W., beginning new measurement.</p> <p>25.33 The orig. closing cor., at intersection with the CRIR bdy., monumented with an iron post, 2 1/2 ins. diam., firmly set, projecting 4 ins. above ground, with a mound of stone, 3 ft. base, 2 ft. high to the S., with brass cap mkd. T3N R21W S11 S10 S11 CC T3N 1954.</p> <p>Add the marks CRIT 2008 to the brass cap.</p> <p>From this cor. point, Angle Point 10, of the CRIR bdy., bears N. 43°59' W., 13.20 chs. dist., hereinbefore described.</p> <p>From this same cor. point, Angle Point 11, of the CRIR bdy., bears N. 43°59' E., 2.90 chs. dist., hereinbefore described.</p> <hr/> <p>From the 1/4 sec. cor. of secs. 9 and 10, monumented with an iron post, 2 1/2 ins. diam., firmly set, projecting 11 ins. above ground, with a mound of stone, 3 ft. base, 1 1/2 ft. high to the W., with brass cap mkd. 1/4 S9 S10 1954.</p> <p>Add the marks T3N R21W 2008 to the brass cap.</p> <p>N. 0°01' W., bet. secs. 9 and 10.</p> <p>Over rolling land.</p>
--------	---

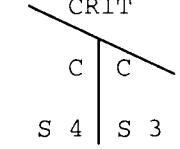
**Dependent Resurvey of a Portion of the Subdivisional Lines,  
T. 3 N., R. 21 W., Gila and Salt River Meridian, Arizona**

CHAINS	
36.95	Southerly side line of utilities right-of-ways, bears N. 80° E. and S. 80° W.
40.05	<p>True point for the cor. of secs. 3, 4, 9 and 10, at proportionate dist., falls atop a buried El Paso Natural Gas Co., gas line, where it is impracticable to establish a permanent monument, there is no remaining evidence of the orig. cor.</p> <p>From this true point, the point selected for a witness cor. to the cor. of secs. 3, 4, 9 and 10, bears N. 0°10' W., 1.75 chs. dist., hereinafter described.</p> <p>From this same true point, the point accepted for the cor. of secs. 4, 5, 8 and 9, bears N. 89°53' W., 80.00 chs. dist., monumented with a brass disk, 3 1/2 ins. diam., set in concrete, 3 ins. below the surface of ground, with top mkd. 5, 4, 8, 9, origin unknown. This is accepted as the best available evidence of the position of the orig. cor., not remonumented.</p> <p>This control line was fully retraced and careful search was made for evidence of intervening cors., none of which was recovered.</p> <hr/> <p>From the true point for the cor. of secs. 3, 4, 9 and 10.</p> <p>S. 89°59' E., bet. secs. 3 and 10.</p> <p>Over rolling land.</p>
40.01	<p>The 1/4 sec. cor. of secs. 3 and 10, monumented with an iron post, 2 1/2 ins. diam., firmly set, projecting 10 ins. above ground, with a mound of stone, 3 ft. base, 2 ft. high to the N., with brass cap mkd. 1/4 S3 S10 1954.</p> <p>Add the marks T3N R21W 2008 to the brass cap.</p> <hr/> <p>East, beginning new measurement.</p>
29.65	<p>The orig. closing cor., at intersection with the CRIR bdy., monumented with an iron post, 2 1/2 ins. diam., firmly set, projecting 9 ins. above ground, with a mound of stone, 3 1/2 ft. base, 2 ft. high to the W., with brass cap mkd. T3N R21W S3 CC S3 S10 1954.</p> <p>Add the marks CRIT 2008 to the brass cap.</p> <p>From this cor. point, Angle Point 9, of the CRIR bdy., bears N. 13°30' W., 6.99 chs. dist., hereinbefore described.</p>

**Dependent Resurvey of a Portion of the Subdivisional Lines,  
T. 3 N., R. 21 W., Gila and Salt River Meridian, Arizona**

CHAINS	
	<p>From this same cor. point, Angle Point 10, of the CRIR bdy., bears S. 13°30' E., 5.27 chs. dist., hereinbefore described.</p> <hr/>
	<p>From the true point for the cor. of secs. 3, 4, 9 and 10. N. 0°10' W., bet. secs. 3 and 4. Across utilities right-of-ways.</p>
1.50	<p>Northerly side line of utilities right-of-ways, bears N. 80° E. and S. 80° W.</p>
1.75	<p>Point selected for the witness to the cor. of secs. 3, 4, 9 and 10.  Set an aluminum post, 28 ins. long, 2 1/2 ins. diam., 26 ins. in the ground, with aluminum cap mkd.</p>
	<div style="text-align: center;"> <p>WC T 3 N R 21 W S 4   S 3 ----- S 9 ↓ S 10 2008</p> </div>
13.02	<p>Deposit a magnet, in a white plastic case, at the base of the aluminum post.</p> <p>Intersect the southerly right-of-way of U.S. Interstate Highway No. 10, in tangent.</p> <p>Not monumented.</p> <p>From this point, the cor. of barbed wire fences, extending N. 71° E. and S. 20 3/4° W., bears S. 71°00' W., 42.18 chs. dist.</p> <p>From this same cor. point, U.S. Public Works Agency, right-of-way station 337 + 12.26 P.T., bears N. 71°00' E., 4.99 chs. dist., hereinbefore described.</p>
19.49	<p>Intersect the northerly right-of-way of U.S. Interstate Highway No. 10, in tangent.</p> <p>Not monumented.</p>

**Dependent Resurvey of a Portion of the Subdivisional Lines,  
T. 3 N., R. 21 W., Gila and Salt River Meridian, Arizona**

CHAINS	
39.70	<p>From this cor. point, Arizona Dept. of Transportation, right-of-way station 328 + 59.32 P.T., on the northerly right-of-way of U.S. Interstate Highway No. 10, bears S. 71°09' W., 10.01 chs. dist. Monumented with a brass disk, 3 ins. diam., set in a concrete cylinder, 6 ins. diam., projecting 6 ins. above ground, with top mkd. ARIZONA HIGHWAY DEPT. 200 ELEV 328 + 59.32 STA 19.</p> <p>From this same cor. point, Arizona Dept. of Transportation, right-of-way station 355 + 00 P.T., on the northerly right-of-way of U.S. Interstate Highway No. 10, bears N. 71°09' E., 30.03 chs. dist., hereinbefore described.</p> <p>Point for the closing cor. of secs. 3 and 4, at intersection with CRIR bdy., at proportionate dist., there is no remaining evidence of the orig. cor.</p> <p>Set an aluminum post, 28 ins. long, 2 1/2 ins. diam., 14 ins. in the ground, to bedrock, in a mound of stone, 5 ft. base, to top, with aluminum cap mkd.</p> <div style="text-align: center;"> <p>T 3 N R 21 W</p> <p>CRIT</p>  <p>S 4   S 3</p> <p>2008</p> </div> <p>Deposit a magnet, in a white plastic case, at the base of the aluminum post.</p> <p>From this cor. point, Mile Post 4, of the CRIR bdy., bears N. 63°29' W., 6.80 chs. dist., hereinbefore described.</p> <p>From this same cor. point, Angle Point 6, of the CRIR bdy., bears S. 63°29' E., 21.83 chs. dist., hereinbefore described.</p> <hr/> <p>From the 1/4 sec. cor. of secs. 4 and 5, monumented with an iron post, 2 1/2 ins. diam., firmly set, projecting 11 ins. above ground, with a mound of stone, 2 1/2 ft. base, 1 1/2 ft. high to the W., with brass cap mkd. 1/4 S5 S4 1954.</p> <p>Add the marks T3N R21W 2008 to the brass cap.</p> <p>Cor. is located 125 lks. N. of the center of pavement of abandoned U.S. Highway No. 70, asphalt surface, 20 ft. wide, bears S. 80° E. and N. 80° W.</p> <p>N. 0°03' W., bet. secs. 4 and 5.</p>

**Dependent Resurvey of a Portion of the Subdivisional Lines,  
T. 3 N., R. 21 W., Gila and Salt River Meridian, Arizona**

CHAINS	
	Over rolling land.
19.42	<p>The orig. closing cor., at intersection with the CRIR bdy., monumented with an iron post, 2 1/2 ins. diam., firmly set, projecting 11 ins. above ground, with a mound of stone, 3 1/2 ft. base, 2 1/2 ft. high to the S., with brass cap mkd. T3N R21W S4 S5 S4 CC T3N 1954.</p> <p>Add the marks CRIT 2008 to the brass cap.</p> <p>From this cor. point, Mile Post 3, of the CRIR bdy., bears S. 88°10' W., 2.59 chs. dist., hereinbefore described.</p> <p>From this same cor. point, Angle Point 4, of the CRIR bdy., bears N. 88°10' E., 20.94 chs. dist., hereinbefore described.</p> <hr/> <p>From the 1/4 sec. cor. of secs. 5 and 6, monumented with an iron post, 2 1/2 ins. diam., firmly set, projecting 10 ins. above ground, with a mound of stone, 3 1/2 ft. base, 1 1/2 ft. high to the W., brass cap mkd. 1/4 S6 S5 1954.</p> <p>Add the marks T3N R21W 2008 to the brass cap.</p> <p>N. 0°02' W., bet. secs. 5 and 6.</p> <p>Over rolling land.</p>
27.38	<p>The orig. closing cor., at intersection with the CRIR bdy., monumented with an iron post, 2 1/2 ins. diam., firmly set, projecting 10 ins. above ground, with brass cap mkd. T3N R21W S5 S6 S5 CC T3N R21W 1954.</p> <p>Add the marks CRIT 2008 to the brass cap.</p> <p>From this cor. point, Mile Post 2, of the CRIR bdy., bears N. 71°21' W., 0.88 chs. dist., hereinafter described.</p> <p>From this same cor. point, Angle Point 3, of the CRIR bdy., bears S. 71°21' E., 29.43 chs. dist., hereinafter described.</p> <hr/> <p style="text-align: center;"><b>Subdivision of Section 2, T. 3 N., R. 21 W., Gila and Salt River Meridian, Arizona</b></p> <hr/> <p>From the 1/4 sec. cor. of secs. 2 and 11, hereinbefore described.</p> <p>N. 0°11' W., on the N. and S. center line of sec. 2.</p> <p>Over foothills of Dome Rock Mountains.</p>



**Subdivision of Section 2,  
T. 3 N., R. 21 W., Gila and Salt River Meridian, Arizona**

CHAINS	
19.97	<p>Point for the center S. 1/16 sec. cor. of sec. 2.</p> <p>Not monumented.</p>
39.94	<p>Point for the center 1/4 sec. cor. of sec. 2, at intersection with the E. and W. center line of sec. 2.</p> <p>Set an aluminum post, 28 ins. long, 2 1/2 ins. diam., 19 ins. in the ground, in a mound of stone, 3 ft. base, to top, with aluminum cap mkd.</p> <p style="text-align: center;">T 3 N R 21 W C 1/4 S 2</p> <p style="text-align: center;">2008</p> <p>Deposit a magnet, in a white plastic case, at the base of the aluminum post.</p> <p>Cor. is located on a N. facing slope, 30 lks. S. of the center of a wash, 10 ft. wide, 2 ft. deep, drains N. 50° W.</p>
58.82	<p>Intersect the southerly right-of-way of U.S. Interstate Highway No. 10, in tangent.</p> <p>Not monumented.</p> <p>From this point, Arizona Dept. of Transportation, right-of-way station 414 + 25 P.O.T., on the southerly right-of-way of U.S. Interstate Highway No. 10, bears S. 76°19' W., 0.38 chs. dist. Monumented with a brass disk, 3 ins. diam., set in a concrete cylinder, 6 ins. diam., projecting 6 ins. above ground, with top mkd. ARIZONA HIGHWAY DEPT. ELEV 414 + 25 STA 19.</p> <p>From this same point, Arizona Dept. of Transportation, right-of-way station 423 + 10 P.O.T., on the southerly right-of-way of U.S. Interstate Highway No. 10, bears N. 76°19' E., 13.03 chs. dist. Monumented with a brass disk, 3 ins. diam., set in a concrete cylinder, 6 ins. diam., projecting 6 ins. above ground, with top mkd. ARIZONA HIGHWAY DEPT. ELEV 423 + 10 STA 1963.</p>
59.91	<p>Point for the center N. 1/16 sec. cor. of sec. 2.</p> <p>Set an aluminum post, 28 ins. long, 2 1/2 ins. diam., 27 ins. in the ground, with aluminum cap mkd.</p> <p style="text-align: center;">T 3 N R 21 W C N 1/16   S 2 C</p> <p style="text-align: center;">2008</p>

**Subdivision of Section 2,  
T. 3 N., R. 21 W., Gila and Salt River Meridian, Arizona**

CHAINS	<p>Deposit a magnet, in a white plastic case, at the base of the aluminum post.</p> <p>Cor. is located within U.S. Interstate Highway No. 10, right-of-way, 7.5 lks. S. of the south edge of pavement, of the east bound lanes.</p>
73.91	<p>Point for a witness point, at intersection with the northerly right-of-way of U.S. Interstate Highway No. 10, on the arc of a circular curve to the right, having a central angle of 8°22', a radius of 11606.4 ft. and a length of 1694.1 ft.</p> <p>Set an aluminum post, 28 ins. long, 2 1/2 ins. diam., 20 ins. in the ground, in a mound of stone, 2 1/2 ft. base, to top, with aluminum cap mkd.</p> <div style="text-align: center; margin: 10px 0;"> <p>WP</p> <p>T 3 N R 21 W</p> <p style="margin-left: 100px;">C</p> <p style="margin-left: 100px;"> </p> <p style="margin-left: 100px;">S 2</p> <p style="margin-left: 100px;">C</p> <p>2008</p> </div> <p>Deposit a magnet, in a white plastic case, at the base of the aluminum post.</p> <p>Cor. is located in right-of-way fence, barbed wire, bears N. 60° E. and S. 60° W.</p> <p>From this cor. point, Arizona Dept. of Transportation, right-of-way station 407 + 79.86 P.C., on the northerly right-of-way of U.S. Interstate Highway No. 10, bears S. 65°38' W., 15.24 chs. dist. Monumented with a brass disk, 3 ins. diam., set in a concrete, flush with the ground, with top mkd. ARIZONA HIGHWAY DEPT. ELEV 407 + 79.86 STA 200 1949.</p> <p>From this same cor. point, Arizona Dept. of Transportation, right-of-way station 424 + 45.70 P.T., on the northerly right-of-way of U.S. Interstate Highway No. 10, bears N. 69°49' E., 10.42 chs. dist. Monumented with a brass disk, 3 ins. diam., set in a concrete, flush with the ground, with top mkd. ARIZONA HIGHWAY DEPT. 200 ELEV 424 + 45.70 STA 19.</p>
79.88	<p>The 1/4 sec. cor. of secs. 2 and 35, on the N. bdy. of the Tp., hereinbefore described.</p> <hr style="width: 80%; margin: 10px auto;"/> <p>From the 1/4 sec. cor. of secs. 1 and 2, hereinbefore described.</p>

**Subdivision of Section 2,  
T. 3 N., R. 21 W., Gila and Salt River Meridian, Arizona**

CHAINS	
	S. 89°57' W., on the E. and W. center line of sec. 2. Over foothills of Dome Rock Mountains.
40.00	The center 1/4 sec. cor. of sec. 2.
59.93	Point for the center W. 1/16 sec. cor. of sec. 2.  Not monumented.
79.86	The 1/4 sec. cor. of secs. 2 and 3, hereinbefore described. <hr/>
	SW 1/4 <hr/>
	From the W. 1/16 sec. cor. of secs. 2 and 11, hereinbefore described.  N. 0°02' E., on the N. and S. center line of the SW 1/4 of sec. 2.  Over foothills of Dome Rock Mountains.
19.96	Point for the SW 1/16 sec. cor. of sec. 2, at intersection with the E. and W. center line of the SW 1/4 of sec. 2.  Set an aluminum post, 28 ins. long, 2 1/2 ins. diam., 16 ins. in the ground, to bedrock, in a mound of stone, 4 ft. base, to top, with aluminum cap mkd.  T 3 N R 21 W SW 1/16 S 2 2008
	Deposit a magnet, in a white plastic case, at the base of the aluminum post.
39.92	The point for the center W. 1/16 sec. cor. of sec. 2. <hr/>
	From the point for the center S. 1/16 sec. cor. of sec. 2.  S. 89°59' W., on the E. and W. center line of the SW 1/4 of sec. 2.
20.01	The SW 1/16 sec. cor. of sec. 2.

**Subdivision of Section 2,  
T. 3 N., R. 21 W., Gila and Salt River Meridian, Arizona**

CHAINS	
40.03	<p>The S. 1/16 sec. cor. of secs. 2 and 3, hereinbefore described.</p> <hr/> <p style="text-align: center;">NW 1/4</p> <hr/> <p>From the center N. 1/16 sec. cor. of sec. 2.</p> <p>West, on the E. and W. center line of the NW 1/4 of sec. 2.</p> <p>Within U.S. Interstate Highway No. 10, right-of-way.</p>
30.38	<p>Point for a witness point, at intersection with the northerly right-of-way of U.S. Interstate Highway No. 10, on the arc of a circular curve to the left, having a central angle of 12°22', a radius of 11235.8 ft. and a length of 2424.7 ft.</p> <p>Set an aluminum post, 28 ins. long, 2 1/2 ins. diam., 22 ins. in the ground, in a collar of stone, with aluminum cap mkd.</p> <p style="text-align: center;">WP T 3 N R 21 W CRIT N ——— N S 2  2008</p> <p>Deposit a magnet, in a white plastic case, at the base of the aluminum post.</p> <p>Cor. is located in right-of-way fence, barbed wire, bears N. 65° E. and S. 65° W.</p> <p>From this cor. point, Arizona Dept. of Transportation, right-of-way station 380 + 13.60 P.C., on the northerly right-of-way of U.S. Interstate Highway No. 10, bears S. 71°40' W., 22.99 chs. dist., hereinbefore described.</p> <p>From this same cor. point, Arizona Dept. of Transportation, right-of-way station 404 + 86.93 P.T., on the northerly right-of-way of U.S. Interstate Highway No. 10, bears N. 65°28' E., 13.73 chs. dist., hereinbefore described.</p>

**Subdivision of Section 2,  
T. 3 N., R. 21 W., Gila and Salt River Meridian, Arizona**

CHAINS	<p>39.95    The N. 1/16 sec. cor. of secs. 2 and 3, hereinbefore described.</p> <hr/> <p style="text-align: center;">GENERAL DESCRIPTION</p> <hr/> <p>The area embraced in this survey, varies from rolling land in the western part to high, rough and rocky ridges and peaks, of the Dome Rock Mountains.</p> <p>The vegetation is dominated by cacti, palo verde and creosote.</p> <p>Numerous mining claims corners were encountered throughout the area surveyed.</p> <p>The state of Arizona has acquired title to the NE 1/4, the SE 1/4, N 1/2 of the SW 1/4, the SE 1/4 of the SW 1/4 and the S 1/2 of the NW 1/4 all in section 2.</p> <p>The mean magnetic declination of 12° E. was derived from the United States Geological Survey computer program GEOMAG, utilizing the World Magnetic Model for Epoch 2005 for the dates of survey.</p> <hr/>
--------	--



