

ORIGINAL

**UNITED STATES
DEPARTMENT OF THE INTERIOR
BUREAU OF LAND MANAGEMENT**

FIELD NOTES

OF THE

DEPENDENT RESURVEY OF A PORTION OF THE SUBDIVISIONAL LINES,
THE SUBDIVISION OF SECTION 3 AND THE METES-AND-BOUNDS SURVEY
OF PARCEL NUMBER 1, WITHIN SECTION 3,

AND

THE METES-AND-BOUNDS SURVEY OF LOT 5, WITHIN SECTION 3

TOWNSHIP 5 SOUTH, RANGE 9 EAST,

OF THE GILA AND SALT RIVER MERIDIAN,

IN THE STATE OF ARIZONA.

EXECUTED BY

Gordon R. Bubel, Cadastral Surveyor

Under Special Instructions dated January 8, 2010, approved January 8, 2010, which provided for the surveys included under Group No. 1075, and assignment instructions dated January 8, 2010.

Survey commenced January 13, 2010

Survey completed January 27, 2010

INDEX DIAGRAM

**TOWNSHIP 5 SOUTH RANGE 9 EAST
GILA AND SALT RIVER MERIDIAN, ARIZONA**

6	5	4	3 4 5	2	1
7	8	9	10	11	12
18	17	16	15	14	13
19	20	21	22	23	24
30	29	28	27	26	25
31	32	33	34	35	36

Dependent Resurvey, portion of Subdivision of Section 3.....Pages 6-7
 Dependent Resurvey, Parcel 1, within Section 3.....Pages 8-11
 Metes-and-bounds survey of Lot 5, within Section 3.....Pages 11-13

T. 5 S., R. 9 E., Gila and Salt River Meridian, Arizona

CHAINS

The following field notes describe the dependent resurvey of a portion of the subdivisional lines, the subdivision of section 3 and the metes-and-bounds survey of Parcel Number 1, within section 3, and the metes-and-bounds survey of Lot 5, within section 3, Township 5 South, Range 9 East, Gila and Salt River Meridian, Arizona.

The history surveys pertaining to this survey is as follows:

The boundaries of section 3, were surveyed by Ralph W. Norris in 1869. In 1928, Dupree R. Averill, Roger F. Wilson and Otis T. Gould, resurveyed the boundaries of section 3. Gilbert V. Olson, resurveyed the north boundary of section 3, the line between sections 3 and 10 and the line between sections 3 and 4, subdivided section 3 and established Parcel Number 1, within section 3.

The survey was executed in accordance with the specifications as set forth in the Manual of Instructions for the Survey of the Public Lands of the United States, 1973, and the Special Instructions dated January 8, 2010, for Group Number 1075, Arizona.

The true meridian direction and length of all lines were determined by real time kinematic global positioning system observations using Trimble Navigation 5700 model receivers.

Preliminary to the resurvey, the lines of the prior surveys were retraced and search was made for all corners and other calls of record. Identified corners were remonumented in their original positions. Lost corners were reestablished and remonumented at proportionate positions based on the official record. The retracement data were thoroughly verified and only the true line field notes are given herein.

Geodetic control was derived from Global Positioning System (GPS) static observations post processed by National Geodetic Survey, Online Positioning User Service (OPUS), utilizing Continuously Operating Reference Stations (CORS) AZTP TEMPE CORS ARP, AZSC CNTR FOR ARTS CORS ARP, AZGB GILA COUNTY CORS ARP. The NAD 83 (CORS96) (EPOCH: 2002), geographic position of the corner of sections 2, 3, 10 and 11, is as follows:

Latitude: 33°01'00.99" N. Longitude: 111°24'16.86" W.

The mean magnetic declination is 10 3/4° E.

**Dependent Resurvey of a Portion of the Subdivisional Lines,
T. 5 S., R. 9 E., Gila and Salt River Meridian, Arizona**

CHAINS	
	<p style="text-align: center;">Restoring the resurvey executed by Gilbert V. Olson, in 1975</p> <hr/>
	<p>Beginning at the cor. of secs. 2, 3, 10 and 11, monumented with an iron post, 2 ins. diam., firmly set, 36 ins. below the surface, with brass cap mkd. T5S R9E S2 S3 S10 S11 1928.</p>
	<p>Cor. is located 24 ins. below a woven wire fence and on the southerly toe slope of an elevated farm road, both bear E. and W.</p>
	<p>Set a steel fence post alongside and N. of the cor.</p>
	<p>N. 0°53' W., bet. secs. 2 and 3.</p>
	<p>Over nearly level land, through creosote and scattered palo verde.</p>
19.615	<p>The S. 1/16 sec. cor. of secs. 2 and 3, monumented with a rebar, 1/2 in. diam., firmly set, projecting 1 in. above ground, with attached 1 in. diam., aluminum wafer, stamped VAUGHN 14216.</p>
30.90	<p>Graded road, 11 ft. wide, bears N. 75° E. and S. 75° W.</p>
31.10	<p>Middle of earthen canal, at bottom, 4 ft. deep, bears N. 75° E. and S. 75° W.</p>
31.35	<p>Graded road, 12 ft. wide, bears N. 75° E. and S. 75° W.</p>
34.67	<p>The southerly right-of-way of Adamsville Road, monumented with a rebar, 1/2 in. diam., firmly set, flush with the surface of ground, with attached 1 in. diam., damaged and unreadable plastic cap. Cor. was established by Jay N. Vaughn, Arizona R.L.S. No. 14216, in 2004, and recorded in the Pinal County Recorder's Office, in Survey Book 9 at page 292.</p>
35.17	<p>The center line of Adamsville Road, monumented with a cotton picker spindle, set, flush with the surface, with the surface of asphalt. Cor. was established by Jay N. Vaughn, Arizona R.L.S. No. 14216, in 2004, and recorded in the Pinal County Recorder's Office, in Survey Book 9 at page 292.</p>
39.23	<p>The 1/4 sec. cor. of secs. 2 and 3, monumented with an open end iron pipe, 1 3/4 ins. diam., firmly set, 6 ins. below the surface of ground, with attached 1 1/2 ins. diam., aluminum wafer stamped RLS 40527. This accepted as the best available evidence of the 1928 iron post.</p>
	<p>Cor. is located beneath Plant Road, Town of Florence, graded, 38 ft. wide, bears N. and S.</p> <hr/>
	<p>From the cor. of secs. 2, 3, 10 and 11.</p>

**Dependent Resurvey of a Portion of the Subdivisional Lines,
T. 5 S., R. 9 E., Gila and Salt River Meridian, Arizona**

CHAINS					
<p>6.667 (440 ft.)</p>	<p>S. 88°54' W., bet. secs, 3 and 10.</p> <p>In and along, woven wire fence, cultivated fields to the S., native desert to the N.</p> <p>Point for AP 14 of the metes-and-bounds survey of Lot 5, sec. 3.</p> <p>Set a stainless steel post, 28 ins. long, 2 1/2 ins. diam., 27 ins. in the ground, with brass cap mkd.</p> <div style="text-align: center;"> <p>T 5 S R 9 E</p> <p>S 3</p> <table border="1" style="margin: auto;"> <tr> <td style="padding: 5px;">LOT 5</td> <td style="border-left: 1px solid black; padding: 5px;"></td> </tr> <tr> <td style="padding: 5px;">AP 14</td> <td style="border-left: 1px solid black; padding: 5px;"></td> </tr> </table> <p>S 10</p> <p>2010</p> </div> <p>Deposit a magnet, in a white plastic case, at the base of the stainless steel post, and set a stainless steel post alongside and to the N.</p> <p>From this cor., a rebar 1/2 in. diam., firmly set, flush with the surface of ground, bears N. 16°12' E., 1.5 lks. dist.</p> <p>Cor. is located on the N. edge of a graded farm road, 20 ft. wide, and 1 lk. S. of a woven wire fence, both bear E. and W.</p> <p>Continuing measurement, identical with line AP 14 - AP 13, of the metes-and-bounds survey of Lot 5, hereinafter described.</p>	LOT 5		AP 14	
LOT 5					
AP 14					
<p>13.375</p>	<p>Point accepted for AP 10, of the 1975 metes-and-bounds survey of Parcel No. 1, in sec. 3, identical with AP 13, of the metes-and-bounds survey of Lot 5, in sec. 3, monumented with an open end iron pipe, 14 ins. long, firmly set, 8 ins. below the surface of ground, with a rebar 16 ins. long, 1/2 in. diam., (with a damaged and unreadable aluminum cap) set inside the iron post. This is accepted as the best available evidence of the 1975 cor.</p> <p>Set a stainless steel post, 28 ins. long, 2 1/2 ins. diam., 25 ins. in the ground, with brass cap mkd.</p> <div style="text-align: center;"> <p>T 5 S R 9 E</p> <p>S 3</p> <table border="1" style="margin: auto;"> <tr> <td style="padding: 5px;">PAR 1</td> <td style="border-left: 1px solid black; padding: 5px;">LOT 5</td> </tr> <tr> <td style="padding: 5px;">AP 10</td> <td style="border-left: 1px solid black; padding: 5px;">AP 13</td> </tr> </table> <p>S 10</p> <p>2010</p> </div>	PAR 1	LOT 5	AP 10	AP 13
PAR 1	LOT 5				
AP 10	AP 13				

**Dependent Resurvey of a Portion of the Subdivisional Lines,
T. 5 S., R. 9 E., Gila and Salt River Meridian, Arizona**

CHAINS	
	<p>Deposit a magnet, in a white plastic case, at the base of the stainless steel post and bury the open iron pipe and rebar alongside. Set a steel fence post alongside and N. of the cor.</p> <p>From this cor., a rebar 1/2 in. diam., firmly set, flush with the surface of ground, bears N. 19°23' E., 3.7 lks. dist.</p> <p>Cor. is located on the N. edge of a graded farm road, and 2.5 lks. S. of a woven wire fence, both bear E. and W.</p> <hr/> <p>S. 88°49' W., beginning new measurement, identical with line AP 10 - AP 9, of the 1975 metes-and-bounds survey of Parcel No. 1.</p> <p>6.692 The E. 1/16 sec. cor. of secs. 3 and 10, (identical with AP9 Parcel 1) monumented with an iron post, 2 1/2 ins. diam., firmly set, 2 ins. below the surface of ground, with brass cap mkd. T5S R9E E 1/16 S3 S10 1975. Add the marks 2010 to the brass cap.</p> <p>Set a steel fence post alongside and N. of the cor.</p> <p>Cor. is located on the N. edge of a graded farm road, and 2 lks. S. of a woven wire fence, both bear E. and W.</p> <hr/> <p style="text-align: center;">Dependent Resurvey of a Portion of the Subdivision of Section 3, T. 5 S., R. 9 E., Gila and Salt River Meridian, Arizona</p> <hr/> <p style="text-align: center;">Restoring the survey executed by Gilbert V. Olson, in 1975</p> <hr/> <p>Beginning at the point accepted for the 1/4 sec. cor. of secs. 2 and 3, hereinbefore described.</p> <p>S. 89°25' W., on a portion of the E. and W. center line of sec. 3.</p> <p>Across cultivated fields.</p>
0.35	Power line, bears N. and S.
15.15	Barbed wire fence, bears S. 49° E. and N. 49° W., enter Ancient Order of United Workmen (A.O.U.W.) cemetery.
19.95	The center E. 1/16 sec. cor. of sec. 3, monumented with an iron post, 2 1/2 ins. diam., firmly set, flush with the surface of ground, with brass cap mkd. T5S R9E S3 C C E 1/16 1975. Add the marks 2010 to the brass cap.

**Dependent Resurvey of a Portion of the
Subdivision of Section 3,
T. 5 S., R. 9 E., Gila and Salt River Meridian, Arizona**

CHAINS

Cor. is located within A.O.U.W. cemetery.

From the E. 1/16 sec. cor. of secs. 3 and 10, identical with AP 9 of the 1975 metes-and-bounds survey of Parcel No. 1, hereinbefore described.

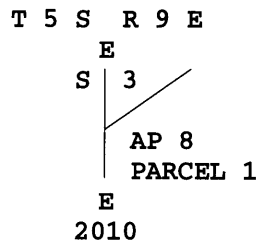
N. 0°43' W., on the N. and S. center line of the SE 1/4 of sec. 3, identical with line AP 9 - AP 8, of the 1975 metes-and-bounds survey of Parcel No. 1.

East of a high voltage transmission line, through creosote and scattered palo verde.

19.71 An open end iron pipe, 1 in. diam., firmly set, projecting 1 in. above the surface of ground.

32.105 Point accepted for AP 8, of the 1975 metes-and-bounds survey of Parcel No. 1, monumented with an open end iron pipe, 14 ins. long, 2 1/2 ins. diam., firmly set, projecting 1 in. above the surface of ground. This is accepted as the best available evidence of the 1975 cor.

Set a stainless steel post, 28 ins. long, 2 1/2 ins. diam., 27 ins. in the ground, with brass cap mkd.



Deposit a magnet, in a white plastic case, at the base of the stainless steel post, and set a stainless steel post alongside and to the SE.

Bury the open end iron post, alongside the stainless steel post.

N. 0°43' W., beginning new measurement.

0.50 Adamsville Road, bears N. 74°06' E. and S. 74°06' W.

6.10 Barbed wire fence, bears N. 89 1/2° E. and S. 89 1/2° W., enter Ancient Order of United Workmen (A.O.U.W.) cemetery.

7.315 The center E. 1/16 sec. cor. of sec. 3.

**Dependent Resurvey of Parcel 1,
within Section 3,
T. 5 S., R. 9 E., Gila and Salt River Meridian, Arizona**

CHAINS

Restoring the survey executed by
Gilbert V. Olson, in 1975

Beginning at AP 1 of the metes-and-bounds survey of Parcel No. 1, monumented with an iron post, 2 1/2 ins. diam., firmly set, projecting 8 ins. above the surface of ground, with brass cap mkd. T5S R9E S3 PARCEL 1 AP 1 1975.

Add the marks LOT 5 2010 to the brass cap.

Cor. is located at the terminus of a wire fence, extends N. 83° E., and on line AP 12 - AP 13, of the metes-and-bounds survey of Lot 5, within sec. 3, hereinafter described.

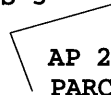
From this cor. point, the center E. 1/16 sec. cor. of sec. 3, bears N. 48°06' W., 8.93 chs. dist., hereinbefore described.

S. 81°43' W., on line AP 1 - AP 2, Parcel No. 1, along the southerly right-of-way of Adamsville Road.

2.443 AP 2, Parcel No. 1, monumented with a copper coated steel stake, (Record: iron post) 1/2 in. diam., firmly set, 19 ins. below the surface of ground, with brass cap mkd. T5S R9E S3 AP2 PAR 1 1975.

At the corner point

Set a stainless steel post, 28 ins. long, 2 1/2 ins. diam., 26 ins. in the ground, over the copper coated steel stake, with brass cap mkd.

T 5 S R 9 E
S 3


Cor. is located beneath a guy wire, supporting a wooden power pole.

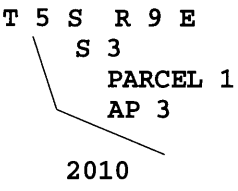
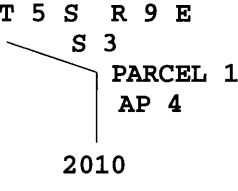
S. 20°20' E., on line AP 2 - AP 3, Parcel No. 1.

0.798 AP 3, Parcel No. 1, monumented with a copper coated steel stake, 30 ins. long, 1/2 in. diam., loosely set, projecting 6 ins. above ground, with brass cap mkd. T5S R9E PAR1 S3 AP3 1975.

At the corner point

Set a stainless steel post, 28 ins. long, 2 1/2 ins. diam., 25 ins. in the ground, with brass cap mkd.

**Dependent Resurvey of Parcel 1,
within Section 3,
T. 5 S., R. 9 E., Gila and Salt River Meridian, Arizona**

CHAINS	
	 <p>T 5 S R 9 E S 3 PARCEL 1 AP 3 2010</p>
	<p>Deposit a magnet, in a white plastic case, at the base of the stainless steel post.</p> <p>Bury the copper coated steel stake, alongside the stainless steel post and set a steel fence post alongside and to the E.</p> <p>From this cor. point, the NE cor. of a woven wire fence, enclosing a well and pump bears S. 32°58' W., 1.06 chs. dist.</p> <hr style="width: 20%; margin: 10px auto;"/> <p>S. 66°41' E., on line AP 3 - AP 4, Parcel No. 1.</p>
1.433	<p>AP 4, Parcel No. 1, monumented with a copper coated steel stake, 1/2 in. diam., firmly set, 18 ins. below the surface of ground, with brass cap mkd. T5S R9E S3 AP4 PAR1 1975.</p> <p>At the corner point</p> <p>Set a stainless steel post, 28 ins. long, 2 1/2 ins. diam., 26 ins. in the ground, over the copper coated steel stake, with brass cap mkd.</p>
	 <p>T 5 S R 9 E S 3 PARCEL 1 AP 4 2010</p>
	<p>Set a steel fence post, alongside and NE of the cor.</p> <hr style="width: 20%; margin: 10px auto;"/> <p>S. 1°02' E., on line AP 4 - AP 5, Parcel No. 1.</p>
0.20	Graded road, 12 ft. wide, bears S. 75° E. and N. 75° W.
0.40	Middle of earthen canal, at bottom, 4 ft. deep, bears S. 75° E. and N. 75° W.
0.55	Graded road, 12 ft. wide, bears S. 75° E. and N. 75° W.
3.028	<p>AP 5, Parcel No. 1, monumented with a copper coated steel stake, 1/2 in. diam., firmly set, flush with the surface of ground, with brass cap incorrectly mkd. T5S R9E PAR2 S3 AP5 1975.</p>

**Dependent Resurvey of Parcel 1,
within Section 3,
T. 5 S., R. 9 E., Gila and Salt River Meridian, Arizona**

CHAINS

Add the marks 2010 to the brass cap, and set a steel fence post, in a collar of stone, alongside and SE of the cor.

S. 88°49' W., on line AP 5 - AP 6, Parcel No. 1.

2.878 Point accepted for AP 6, Parcel No. 1, monumented with a rebar, 10 ins. long, 1/2 in. diam., firmly set, 6 in. below the surface of asphalt, with a damaged and unreadable aluminum cap, 1 in. diam., lying loose alongside. This is accepted as the best available evidence of the 1975 cor.

At the corner point

Set a stainless steel post, 28 ins. long, 2 1/2 ins. diam., 40 ins. in the ground, with brass cap mkd.

```

T 5 S R 9 E
      S 3
      |
AP 6  └──
      2010
  
```

Deposit a magnet, in a white plastic case, at the base of the stainless steel post.

Insert the rebar inside the stainless steel post, and bury the aluminum cap alongside.

Cor. is located beneath an asphalt paved road, 20 ft. wide, bears S. 6° E. and N. 6° W., 20 lks. W., of the east edge of pavement.

N. 1°02' W., on line AP 6 - AP 7, Parcel No. 1.

Parallel with line AP 5 - AP 4, Parcel No. 1, within asphalt paved road.

2.00 East edge of pavement, depart asphalt paved road.

4.213 Point for AP 7, Parcel No. 1, reestablished at intersection with the line from AP 8, Parcel No. 1, utilizing the record angle between the N. and S. center line of the SE 1/4 of sec. 3 and the line between AP 8 and AP 7, (74°49'), there is no remaining evidence of the 1975 cor.

Set a steel fence post

from which

**Dependent Resurvey of Parcel 1,
within Section 3,
T. 5 S., R. 9 E., Gila and Salt River Meridian, Arizona**

CHAINS

A stainless steel post, 28 ins. long, 2 1/2 ins. diam., set 27 ins. in the ground for a reference monument, bears S. 1°02' E., 73.0 ft. dist. with brass cap mkd. RM T5S R6E AP7 S3 73.0 FT TO COR. 2010 and an arrow pointing to the cor. Deposit a magnet, in a white plastic case, at the base of the stainless steel post.

A stainless steel post, 28 ins. long, 2 1/2 ins. diam., set 27 ins. in the ground for a reference monument, bears S. 74°07' W., 75.0 ft. dist. with brass cap mkd. RM T5S R9E 75.0 FT TO COR. AP7 S3 2010 and an arrow pointing to the cor. Deposit a magnet, in a white plastic case, at the base of the stainless steel post.

Cor. is located adjacent to a sanitary sewer line.

S. 74°06' W., on line AP 7 - AP 8, Parcel No. 1.

On the southerly right-of-way of Adamsville Road.

0.35 Asphalt paved road, 20 ft. wide, bears S. 6° E. and N. 6° W.

2.951 The point accepted for AP 8, Parcel No. 1, on the N. and S. center line of the SE 1/4 of sec. 3, hereinbefore described.

**Metes-and-Bounds Survey of Lot 5, within Section 3,
T. 5 S., R. 9 E., Gila and Salt River Meridian, Arizona**

Note: The following metes-and-bounds survey identifies a tract of land conveyed to the United States of America in trust for the Papago Tribe of Arizona (now referred as the Tohono O'odham Nation). Warranty Deed No. 811221, dated August 15, 1985, is the conveying instrument and is recorded in the Pinal County Recorder's Office in Docket No. 1319, Page 193.

Beginning at the point for AP 11, on the center line of Adamsville Road, 440 ft. perpendicular and W. of the line bet. secs. 2 and 3.

At the corner point

Drive a steel chisel, 7 ins. long, 6 sided, 7/8 in. across, flush with the pavement of Adamsville Road.

From this cor. point the point accepted for the 1/4 sec. cor. of secs. 2 and 3, bears N. 53°37' E., 8.19 chs. dist., hereinbefore described.

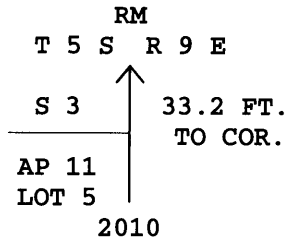
**Metes-and-Bounds Survey of Lot 5, within Section 3,
T. 5 S., R. 9 E., Gila and Salt River Meridian, Arizona**

CHAINS

From this same cor. point, the cor. at the intersection of the center line of Adamsville Road, with the line bet. secs. 2 and 3 bears N. 83°07' E., 6.70 chs. dist., hereinbefore described.

From this same cor. point, a rebar 18 ins. long, 1/2 in. diam., firmly set, flush with the surface of ground with attached 1 in. diam., plastic cap stamped VAUGHN 14216 bears S. 53°07' E., 0.50 chs. dist. Cor. was established on the southerly right-of way of Adamsville Road, by Jay N. Vaughn, Arizona R.L.S. No. 14216, in 2004, and is recorded in the Pinal County Recorder's Office, in Survey Book 9 at page 292.

I utilize this cor. as a reference monument; set a stainless steel post, 28 ins. long, 2 1/2 ins. diam., 26 ins. in the ground, with brass cap mkd.



Deposit a magnet, in a white plastic case, at the base of the stainless steel post.

Insert the rebar inside the stainless steel post, and set a steel fence post, alongside SW of the cor.

S. 83°07' W., on line AP 11 - AP 12, Lot 5.

On the center line of Adamsville Road.

6.768 Point for AP 12, Lot 5.

Set a cotton picker spindle, 5 ins. long, flush with the pavement of Adamsville Road.

S. 0°55' E., on line AP 12 - AP 13, Lot 5.

0.50 AP 1, Parcel No. 1, on the southerly right-of-way of Adamsville Road, hereinbefore described.

In, along and through Florence Village Housing.

2.60 Graded road, 12 ft. wide, bears S. 73° E. and N. 73° W.

2.90 Middle of earthen canal, at bottom, 4 ft. deep, bears S. 73° E. and N. 73° W.

**Metes-and-Bounds Survey of Lot 5, within Section 3,
T. 5 S., R. 9 E., Gila and Salt River Meridian, Arizona**

CHAINS	
3.10	Graded road, 12 ft. wide, bears S. 73° E. and N. 73° W.
33.82	The point accepted for AP 13, Lot 5, identical with AP 10, Parcel No. 1, on the line bet. secs. 3 and 10, hereinbefore described.
<hr/>	
	From AP 14, Lot 5, on the line bet. secs. 3 and 10, hereinbefore described.
	N. 0°53' W., on line AP 14 - AP 11, Lot 5.
12.33	Point selected for a witness point.
	Set a stainless steel post, 28 ins. long, 2 1/2 ins. diam., 27 ins. in the ground, with brass cap mkd.
	<pre> WP T 5 S R 9 E T.O.N. S 3 2010 </pre>
	Deposit a magnet, in a white plastic case, at the base of the stainless steel post, and set a stainless steel post alongside and to the N.
29.80	Graded road, 12 ft. wide, bears S. 70° E. and N. 70° W.
30.05	Middle of earthen canal, at bottom, 4 ft. deep, bears S. 70° E. and N. 70° W.
30.25	Graded road, 12 ft. wide, bears S. 70° E. and N. 70° W.
34.00	The reference monument on the southerly right-of-way of Adamsville Road.
34.50	AP 11, Lot 5, on the center line of Adamsville Road.
<hr/>	

T. 5 S., R. 9 E., Gila and Salt River Meridian, Arizona

CHAINS

GENERAL DESCRIPTION

The area surveyed is adjacent to the Town of Florence, AZ. The average elevation is 1450 ft. above sea level. The soil is sandy, the land is level and gently rolling. The lands acquired by the Tohono O'odham Nation are covered with creosote and palo verde. There are cultivated fields adjacent to the Tohono O'odham Nation in section 10 and in the NE 1/4 of section 3.

The mean magnetic declination of $10\ 3/4^\circ$ E. was derived from the United States Geological Survey computer program GEOMAG, utilizing the World Magnetic Model for Epoch 2010 for the dates of survey.

CERTIFICATE OF SURVEY

I, Gordon R. Bubel, Cadastral Surveyor, HEREBY CERTIFY upon honor, that in pursuance of special instructions bearing date of the 8th day of January, 2010, I have dependently resurveyed a portion of the subdivisional lines, the subdivision of section 3 and the metes-and-bounds survey of Parcel Number 1, within section 3, and performed the metes-and-bounds survey of Lot 5, within section 3, Township 5 South, Range 9 East, of the Gila and Salt River Meridian, in the State of Arizona, which are represented in the foregoing field notes as having been executed by me and under my direction. Said survey has been made in strict conformity with said special instructions, the Manual of Instructions for the Survey of the Public Lands of the United States, 1973, and in specific manner described in the foregoing field notes.

SEPT. 2, 2010
(Date)

Gordon R. Bubel
(Cadastral Surveyor)

CERTIFICATE OF APPROVAL

BUREAU OF LAND MANAGEMENT
Phoenix, Arizona

The foregoing field notes of the dependent resurvey of a portion of the subdivisional lines, the subdivision of section 3 and the metes-and-bounds survey of Parcel Number 1, within section 3, and the metes-and-bounds survey of Lot 5, within section 3, Township 5 South, Range 9 East, of the Gila and Salt River Meridian, in the State of Arizona, executed by Gordon R. Bubel, Cadastral Surveyor, having been critically examined and found correct, are hereby approved.

2/15/2011
(Date)

Stephen H. Hansen
(Chief Cadastral Surveyor of Arizona)

~~CERTIFICATE OF TRANSCRIPT~~

~~I CERTIFY That the foregoing transcript of the field notes of the above described surveys in Township 5 South, Range 9 East, of the Gila and Salt River Meridian, in the State of Arizona, is a true copy of the original field notes.~~

~~_____
(Date)~~

~~_____
(Chief Cadastral Surveyor of Arizona)~~