

ORIGINAL

**UNITED STATES
DEPARTMENT OF THE INTERIOR
BUREAU OF LAND MANAGEMENT**

FIELD NOTES
OF THE
DEPENDENT RESURVEY
OF PORTIONS OF
MINERAL SURVEY NO. 4442,
FRACTIONAL TOWNSHIP 11 NORTH, RANGE 15 EAST,
OF THE GILA AND SALT RIVER MERIDIAN,
IN THE STATE OF ARIZONA.

EXECUTED BY

Christopher P. McDonald, Cadastral Surveyor

Under Special Instructions dated February 23, 2016, approved February 23, 2016, which provided for the surveys included under Group No. 1155, and assignment instructions dated February 23, 2016.

Survey commenced May 05, 2016

Survey completed May 20, 2016

INDEX DIAGRAM

FRACTIOAL TOWNSHIP 11 NORTH RANGE 15 EAST
GILA & SALT RIVER MERIDIAN, ARIZONA

| | | | | | |
|----|----|----|----|----|----|
| 6 | 5 | 4 | 3 | 2 | 1 |
| 7 | 8 | 9 | 10 | 11 | 12 |
| 18 | 17 | 16 | 15 | 14 | 13 |
| 19 | 20 | 21 | 22 | 23 | 24 |
| 30 | 29 | 28 | 27 | 26 | 25 |
| 31 | 32 | 33 | 34 | 35 | 36 |

Dependent Resurvey of
portions of Mineral Survey No. 4442 Pages 4-14

Fractional T. 11 N., R. 15 E., Gila and Salt River Meridian, Arizona

CHAINS

The following field notes describe the Dependent Resurvey of portions of Mineral Survey Number 4442, Fractional Township 11 North, Range 15 East, Gila and Salt River Meridian, Arizona.

The history of surveys pertaining to this survey is as follows:

Horace M. Muscott surveyed the exterior boundaries and subdivisional lines of Fractional Township 11 North, Range 15 East, in 1937.

Richard L. Merritt surveyed the exterior boundaries of Mineral Survey No. 4442, in 1958

The survey was executed in accordance with the specifications as set forth in the Manual of Surveying Instructions, (2009) and the Special Instructions dated February 23, 2016, for Group Number 1155, Arizona.

The true meridian direction and length of all lines were determined by real time kinematic global positioning system observations using Trimble Navigation 5800 model receivers.

Preliminary to the resurvey, the lines of the prior surveys were retraced and search was made for all corners and other calls of record. Identified corners were remonumented in their original positions. Lost corners were reestablished and remonumented at proportionate positions based on the official record. The retracement data were thoroughly verified and only the true line field notes are given herein.

The USFS signs # 54-2 referred to in these notes are marked "PROPERTY BOUNDARY National Forest land behind this sign". The USFS signs # 54-4 are marked "ATTENTION To willfully destroy, deface, change, or remove any Government Survey Corner or Monument, or to willfully cut down any Witness Tree or Blazed Tree marking the line of a Government Survey, is punishable by a Fine of \$250.00 or Six Months Imprisonment or both". The USFS signs # 54-9 are marked "LAND SURVEY MONUMENT Please do not disturb".

Geodetic control was derived from Global Positioning System (GPS) static observations post processed by National Geodetic Survey, Online Positioning User Service (OPUS), utilizing Continuously Operating Reference Stations (CORS) AZSV Star Valley, AZUP Utery Mountain Peak, and AZFL NAU Flagstaff.

The NAD 83 (CORS96) (EPOCH: 2002), geographic position of Corner No. 2, Glory Hole No. 3 Load, Mineral Survey No. 4442, is as follows:

Latitude: 34°19'44.410" N.

Longitude: 110°46'00.662" W.

Fractional T. 11 N., R. 15 E., Gila and Salt River Meridian, Arizona

CHAINS

The NAD 83 (CORS96) (EPOCH: 2002), geographic position of Corner No. 3, Mesa Verde No. 5 Load, Mineral Survey No. 4442, is as follows:

Latitude: 34°20'03.606" N. Longitude: 110°46'29.097" W.

The mean magnetic declination is 10 1/2° E.

**Dependent Resurvey of Portions of
Mineral Survey No. 4442, Fractional
T. 11 N., R. 15 E., Gila and Salt River Meridian**

Restoring the survey executed by
Richard L. Merritt, in 1959

Beginning at the point for Cor. No. 1, Mesa Verde No. 5, Mineral Survey No. 4442, determined from bearing trees established by Mark B. Clements, Arizona R. L. S. No. 22754, in 1989. Cor. falls in the pavement of Arizona State Route 260.

from which the 1989 bearing trees

A pine, 15 ins. diam., bears S. 34°39' E., 103 lks. dist., measured to center of tree, with a healed blaze. Attach a BT tag to the front and back of the bearing tree.

A pine, 11 ins. diam., bears S. 14°35' W., 170 lks. dist., measured to center of tree, with a healed blaze. Attach a BT tag to the front and back of the bearing tree.

A pine, 25 ins. diam., bears S. 58°55' W., 227 lks. dist., measured to center of tree, with a healed blaze. Attach a BT tag to the front and back of the bearing tree.

At the corner point

Set a Cotton Picker Spindle flush with the surface of asphalt.

From this cor. point, the cor. of secs. 17, 18, 19, and 20, bears N. 3°09'40" W., 8.694 chs. dist., monumented with an iron post, 2 ins. diam., firmly set, 3 ft. below ground, with brass cap mkd. T11NR15E S18 S17 S19 S20 1937.

N. 12°11'20" W., on line 1-2, Mesa Verde No. 5 Load, Mineral Survey No. 4442.

0.60

Northerly edge of Arizona State Highway No. 260, asphalt surfaced, bears S. 87° E. and N. 87° W.

Dependent Resurvey of Portions of Mineral Survey No. 4442,
 Fractional T. 11 N., R. 15 E., Gila and Salt River Meridian, Arizona

| CHAINS | |
|--------|--|
| 3.40 | An electrical transformer, 3.40 ft. X 3.40 ft. |
| 12.30 | An iron pipe, 1 in. diam., firmly set projecting 5 ins. above ground, with a brass cap mkd. R-51, with a mound of stone, 3 ft. base 1 ft. high, SW of cor. |
| 18.12 | Chain link fence corner, steel post, 2 1/2 ins. diam., 4 ft. high, with chain link fences extending N. 12° 11' W. and N. 77°49' E. |
| 22.742 | Cor. No. 2, Mesa Verde No. 5, Mineral Survey No. 4442, determined from the remains of the orig. bearing tree, occupied with a chain link fence corner, steel post, 2 1/2 ins. diam., 4 ft. high, with chain link fence extending N. 78° 03' E. and S. 12° 02' E., cor. not remonumented. |
| | from which the original bearing tree |
| | A pine snag, 25 ins. diam., bears N. 17°30' W., 116.9 lks. dist., measured to center of tree, with scribe marks BT + V5 2 visible on partially open blaze. (Record: 76.85 ft. dist., original distance was measured to the face.) Attached a BT tag to the front and back of the bearing tree. |
| | from which new bearing trees |
| | A pine, 19 ins. diam., bears S. 40° 45' W., 30.7 lks. dist., measured to center of tree, mkd. X BT. Attach a BT tag to the front and back of the bearing tree. |
| | A pine, 14 ins. diam., bears N. 37° 10 W., 43.2 lks. dist. measured to center of tree, mkd. X BT. Attach a BT tag to the front and back of the bearing tree. |
| | Raise a mound of stone, 3 ft. base, 2 1/2 high, around the fence cor. post. |
| | Set a steel fence post, with attached USFS signs # 54-2 and # 54-9, by the cor. |
| | <hr/> N. 77°55'40" E., on line 2-3, Mesa Verde No. 5 Load, Mineral Survey No. 4442. |
| 4.548 | Point for the Lode Line, determined at proportionate dist., occupied with a rebar, 1/2 in. diam., firmly set, flush with the ground, with no ID, set alongside a chain link fence corner, iron pipe 2 1/2 ins. diam., 4 ft. high, with chain link fences extending S. 12°00' E. and S. 78°03' W. |
| 9.095 | Cor. No. 3, Mesa Verde No. 5, Mineral Survey No. 4442, monumented with sandstone, 26 X 12 X 5 ins., firmly set, projecting 12 ins. above the ground, mkd. X MV 3 4442 |

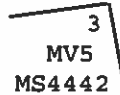
Dependent Resurvey of Portions of Mineral Survey No. 4442,
 Fractional T. 11 N., R. 15 E., Gila and Salt River Meridian, Arizona

CHAINS

At the corner point

Set a stainless steel post, 28 ins. long, 2 1/2 ins. diam., 27 ins. in the ground, with brass cap mkd.

T 11 N R 15 E
 S 17



MV5
 MS4442

2016

from which the orig. bearing tree

A pine, 31 ins. diam., bears N. 24°35" E., 28 lks. dist. measured to center of tree, mkd. X MV5 3 4442. (Record: 18.0 ft. dist., original distance was measured to the face.) Attach a BT tag to the front and back of the bearing tree.

and from which new bearing trees

A pine, 13 ins. diam., bears N. 23°44' E., 17 lks. dist. measured to center of tree, mkd. X BT. Attach a BT tag to the front and back of the bearing tree.

A pine, 12 ins. diam., bears S. 58°41' E., 27 lks. dist. measured to center of tree, mkd. X BT. Attach a BT tag to the front and back of the bearing tree.

Deposit a magnet, in a white plastic case, at the base of the stainless steel post.

Bury the orig. stone alongside the stainless steel post.

Set a steel fence post, with attached USFS signs # 54-2 and # 54-9, by the cor.

S. 12°06'00" E., on a portion of line 3-4, Mesa Verde No. 5 Load, Mineral Survey No. 4442.

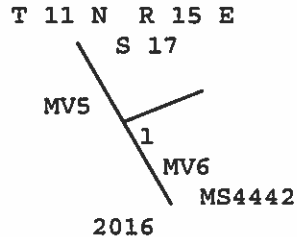
- 5.50 A rebar, 5/8 in. diam., firmly set, flush with the ground, with no ID.
- 11.00 A rebar, 5/8 in. diam., firmly set, flush with the ground, with no ID, in a mound of stone.
- 13.639 Cor. No. 1, Mesa Verde No. 6, identical with Cor. No. 1 Mesa Verde No. 7, Mineral Survey No. 4442, monumented with a sandstone, 24 X 12 X 7 ins., firmly set, projecting 15 ins. above the ground, mkd. X MV5 1MV6 1MV7 4442

Dependent Resurvey of Portions of Mineral Survey No. 4442,
 Fractional T. 11 N., R. 15 E., Gila and Salt River Meridian, Arizona

CHAINS

At the corner point

Set a stainless steel post, 28 ins. long, 2 1/2 ins. diam., 25 ins. in the ground, with brass cap mkd.



from which an orig. bearing tree

A stump hole, bears S. 56°19' E., 7.55 lks. dist., mkd. X MV6 1 4442 BT. (Record: original distance was measured to the face.)

and from which new bearing trees

A pine, 9 ins. diam., bears N. 5°30" E., 34 lks. dist. measured to center of tree, mkd. X BT. Attached a BT tag to the front and back of the bearing tree.

A pine, 9 ins. diam., bears N. 70° E., 60 lks. dist. measured to center of tree, mkd. X BT. Attached a BT tag to the front and back of the bearing tree.

From this cor. point, the cor. of secs. 17, 18, 19, and 20, T. 11 N., R. 15 E., bears S. 74°07'00" W., 7.727 chs. dist., hereinbefore described. (Record: S. 74°03'45" W., 509.22 ft. dist.)

Deposit a magnet, in a white plastic case, at the base of the stainless steel post.

Bury the orig. stone alongside the stainless steel post.

Set a steel fence post, with attached USFS signs # 54-2 and # 54-9, by the cor.

N. 77°52'20" E., on line 1-2, Mesa Verde No. 6 Load, Mineral Survey No. 4442.

3.16

A rebar, 5/8 in. diam., firmly set, projecting 4 ins. above ground, with no ID, in a mound of stone, 2 1/2 ft. base, 1 1/2 ft. high.

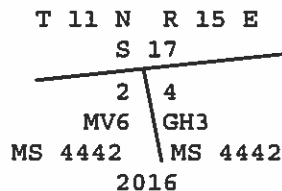
Dependent Resurvey of Portions of Mineral Survey No. 4442,
Fractional T. 11 N., R. 15 E., Gila and Salt River Meridian, Arizona

CHAINS

- 9.093 Point for Cor. No. 4, Mesa Verde No. 7 Load, determined at proportionate dist., no remaining evidence of orig. cor. Not monumented.
- 10.02 A rebar, 5/8 in. diam., firmly set, projecting 4 ins. above ground, with no ID, in a mound of stone, 1 1/2 ft. base, 1 ft. high.
- 12.23 A rebar, 1/2 in. diam., firmly set, projecting 4 ins. above ground, with brass washer mkd. RLS 23955, in a mound of stone, 2 1/2 ft. base, 1 1/2 ft. high.
- 14.43 A rebar, 5/8 in. diam., firmly set, projecting 1 in. above ground, with no ID, in a mound of stone, 1 ft. base, 1 ft. high, in an old intermittent barbed wire fence line, parallels portions of property line.
- 20.047 Cor. No. 2, Mesa Verde No. 6 Load, identical with Cor. No. 4, Glory Hole No. 3 Load, Mineral Survey No. 4442, monumented with a sandstone, 20 X 10 X 3 ins., firmly set, top broke off at ground level, found top lying next to set stone, mkd. X MV6 2 GH3 4 4442

At the cor. point

Set a stainless steel post, 28 ins. long, 2 1/2 ins. diam., 24 ins. in the ground, in a collar of stone, 2 ft. diam., with brass cap mkd.



from which an orig. bearing tree

A rotted pine stump, 20 ins. diam., bears S. 65°51' W., 21 lks. dist. measured to center of tree, no visible marks. (Record: bears S. 67°39' W., 13.4 ft. dist., original distance was measured to the face.)

and from which new bearing trees

A pine, 13 ins. diam., bears N. 5°55' E., 30.5 lks. dist., measured to center of tree, mkd. X BT. Attached a BT tag to the front and back of the bearing tree.

A pine, 27 ins. diam., bears N. 62°50' W., 20.5 lks. dist. measured to center of tree, mkd. X BT. Attached a BT tag to the front and back of the bearing tree.

Deposit a magnet, in a white plastic case, at the base of the stainless steel post.

Dependent Resurvey of Portions of Mineral Survey No. 4442,
Fractional T. 11 N., R. 15 E., Gila and Salt River Meridian, Arizona

CHAINS

Bury the orig. stone alongside the stainless steel post.

Raise a mound of stone 3 ft. base, 2 ft. high, N. of cor.

Set a steel fence post, with attached USFS signs # 54-2 and # 54-9, by the cor.

N. 77°48'00" E., on line 4-1, Glory Hole No. 3 Load, Mineral Survey No. 4442.

4.548 Point for the Lode Line, determined at proportionate distance, occupied with a rebar, 1/2 in. diam., firmly set, projecting 6 ins. above ground, with brass tag mkd. LS 2217, in a mound of stone, 2 ft. base, 1 high.

9.095 Cor. No. 1, Glory Hole No. 3 Load, Mineral Survey No. 4442, monumented with a sandstone, 28 X 12 X 5 ins., firmly set, projecting 12 ins. above the ground, mkd. X GH3 1 4442.

At the cor. point

Set a stainless steel post, 28 ins. long, 2 1/2 ins. diam., 26 ins. in the ground, with brass cap mkd.

T 11 N R 15 E
S 17
1
GH 3
MS 4442
2016

from which an orig. bearing tree

A rotted pine stump, bears S. 23°22' W., 19 lks. dist., measured to center of tree, no visible marks. (Record: S. 25°53' W., 11.6 ft. dist., original distance was measured to the face.) Attach a BT tag to the top of stump.

and from which new bearing tress

A pine, 7 ins. diam., bears N. 18°04' W., 15.8 lks. dist., measured to center of tree, mkd. X BT. Attach a BT tag to the front and back of the bearing tree.

A pine, 9 ins. diam., bears N. 42°21' E., 16.8 lks. dist., measured to center of tree, mkd. X BT. Attach a BT tag to the front and back of the bearing tree.

Dependent Resurvey of Portions of Mineral Survey No. 4442,
Fractional T. 11 N., R. 15 E., Gila and Salt River Meridian, Arizona

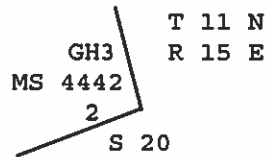
| CHAINS | |
|--------|---|
| | <p>From this cor. point, the cor. of secs. 16, 17, 20, and 21, T. 11 N., R. 15 E., bears S. 79°39'00" E., 44.871 chs. dist., monumented with an iron post, 2 ins. diam., firmly set, projecting 3 ins. above ground, with brass cap mkd. T11NR15E S17S16 S20S21 1937.</p> |
| | <p>Deposit a magnet, in a white plastic case, at the base of the stainless steel post.</p> |
| | <p>Raise a mound of stone 3 ft. base, 2 ft. high, NNE of cor.</p> |
| | <p>Bury the orig. stone alongside the stainless steel post.</p> |
| | <p>Set a steel fence post, with attached USFS signs # 54-2 and # 54-9, by the cor.</p> |
| | <hr/> <p>S. 12°11'20" E., on line 1-2, Glory Hole No. 3 Load, Mineral Survey No. 4442.</p> |
| 10.40 | <p>A rebar, 5/8 in. diam., firmly set, flush with the ground, with brass washer mkd. LS 2217, in the northerly right-of-way fence of Arizona State Highway No. 260, barbed wire, 5 strand, parallels the highway.</p> |
| 10.57 | <p>A Telephone Box, 6" X 6".</p> |
| 11.70 | <p>Northerly edge of Arizona State Highway No. 260, asphalt surfaced, bears N. 76° E. and S. 76° W.</p> |
| 12.11 | <p>Southerly edge of Arizona State Highway No. 260, asphalt surfaced, bears N. 76° E. and S. 76° W.</p> |
| 13.20 | <p>A telephone box, 6" X 6".</p> |
| 13.48 | <p>Southerly right-of-way fence of Arizona State Highway No. 260, barbed wire, 5 strand, parallels the highway.</p> |
| 16.15 | <p>A corrugated metal pipe, 12 ins. diam., drains S. 75° W. onto Forest Service Land.</p> |
| 17.20 | <p>A corrugated metal pipe, 12 ins. diam., drains S. 75° W. onto Forest Service Land.</p> |
| 19.30 | <p>A corrugated metal pipe, 12 ins. diam., drains S. 25° W. onto Forest Service Land.</p> |
| 19.60 | <p>A rebar, 1/2 in. diam., firmly set, projecting 2 ins. above ground, with a blue plastic cap mkd. RLS 37497.</p> |
| 22.722 | <p>Cor. No. 2, Glory Hole No. 3 Lode, Mineral Survey No. 4442, monumented with a sandstone, 30 X 10 X 4 ins., firmly set, projecting 13 ins. above the ground, mkd. X GH 3 2 4442.</p> |

Dependent Resurvey of Portions of Mineral Survey No. 4442,
 Fractional T. 11 N., R. 15 E., Gila and Salt River Meridian, Arizona

CHAINS

At the cor. point

Set a stainless steel post, 28 ins. long, 2 1/2 ins. diam., 27 ins. in the ground, in a collar of stone, with brass cap mkd.



2016

from which an orig. bearing tree

A pine, 31 ins. diam., bears S. 53°40' W., 37.1 lks. dist., measured to center of tree, mkd. BT X GH3 4442. Attach a BT tag to the front and back of the bearing tree.

and from which new bearing tress

A pine, 14 ins. diam., bears N. 50° 50' E., 70.0 lks. dist. measured to center of tree, mkd. X BT. Attach a BT tag to the front and back of the bearing tree.

A pine, 21 ins. diam., bears S. 33° 05' E., 39.4 lks. dist. measured to center of tree, mkd. X BT. Attach a BT tag to the front and back of the bearing tree.

Deposit a magnet, in a white plastic case, at the base of the stainless steel post.

Raise a mound of stone 2 ft. base, 2 ft. high, SE. of cor.

Bury the orig. stone alongside the stainless steel post.

Set a steel fence post, with attached USFS signs # 54-2 and # 54-9, by the cor.

S. 77°48'20" W., on line 2-3, Glory Hole No. 3 Load, Mineral Survey No. 4442.

4.544 The Lode Line, monumented, with iron pipe, 1 in. diam., firmly set, projecting 6 ins. above ground, with brass cap mkd. R12-1 4512 MV4-1.

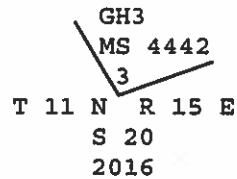
9.084 Cor. No. 3, Glory Hole No. 3 Load, Mineral Survey No. 4442, monumented with a sandstone, 24 X 15 X 5 ins., firmly set, projecting 12 ins. above the ground, mkd. X GH3 3 4442.

At the cor. point

Dependent Resurvey of Portions of Mineral Survey No. 4442,
Fractional T. 11 N., R. 15 E., Gila and Salt River Meridian, Arizona

CHAINS

Set a stainless steel post, 28 ins. long, 2 1/2 ins. diam., 25 ins. in the ground, with brass cap mkd.



from which new bearing trees

A pine, 12 ins. diam., bears S. 15°29' W., 19.7 ft. dist., measured to center of tree, mkd. X BT. Attach a BT tag to the front and an USFS sign # 54-9 to the back of the bearing tree.

A pine, 17 ins. diam., bears S. 78°09' W., 47 ft. dist., measured to center of tree, mkd. X BT. Attach a BT tag to the front and back of the bearing tree.

Deposit a magnet, in a white plastic case, at the base of the stainless steel post.

Bury the orig. stone alongside the stainless steel post.

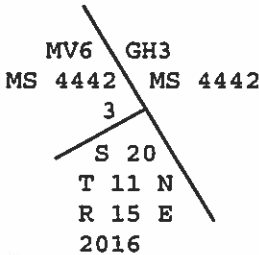
Raise a mound of stone 2 1/2 ft. base, 1 1/2 ft. high, S. of cor.

Set a steel fence post, with attached USFS signs # 54-2 and # 54-9, by the cor.

N. 12°12'00" W., on a portion of line 3-4, Glory Hole No. 3 Load, Mineral Survey No. 4442.

- 0.84 From this point, a headstone, bears E., 18 lks. dist., mkd. Handcock.
- 1.89 A rebar, 1/2 in. diam., firmly set, projecting 5 ins. above ground, with brass tag mkd. LS 2217.
- 2.91 A rebar, 1/2 in. diam., firmly set, projecting 2 ins. above ground, with a blue plastic cap mkd. RLS 37497.
- 3.40 A rebar, 1/2 in. diam., firmly set, flush with the ground, with a red plastic cap mkd. RLS 22754.
- 9.08 A rebar, 1/2 in. diam., firmly set, flush with the ground, with a red plastic cap mkd. RLS 22754.
- 10.39 Southerly edge of Arizona State Highway No. 260, asphalt surfaced, bears N. 76° E. and S. 76° W.

Dependent Resurvey of Portions of Mineral Survey No. 4442,
Fractional T. 11 N., R. 15 E., Gila and Salt River Meridian, Arizona

| CHAINS | |
|--------|---|
| 10.79 | Northerly edge of Arizona State Highway No. 260, asphalt surfaced, bears N. 76° E. and S. 76° W. |
| 13.635 | Cor. No. 3, Mesa Verde No. 6 Load, Mineral Survey No. 4442, monumented with a sandstone, 24 X 12 X 4 ins., firmly set, projecting 10 ins. above the ground, mkd. X MV6 3 4442 |
| | At the cor. point |
| | Set a stainless steel post, 28 ins. long, 2 1/2 ins. diam., 26 ins. in the ground, with brass cap mkd. |
| |  <p>MV6 GH3 MS 4442 MS 4442 3 S 20 T 11 N R 15 E 2016</p> |
| | from which |
| | A stump hole, bears N. 67° E., 26 lks. dist. (Record: bears S. 67°39' W., 17 ft. dist., original distance was measured to the face.) |
| | and from which new bearing trees |
| | A pine, 8 ins. diam., bears S. 23° 13' W., 63.0 lks. dist. measured to center of tree, mkd. X BT. Attach a BT tag to the front and back of the bearing tree. |
| | A pine, 7 ins. diam., bears S. 66° 41' W., 32.5 lks. dist. measured to center of tree, mkd. X BT. Attach a BT tag to the front and back of the bearing tree. |
| | Deposit a magnet, in a white plastic case, at the base of the stainless steel post. |
| | Bury the orig. stone alongside the stainless steel post. |
| | Raise a mound of stone 2 ft. base, 2 ft. high, SE. of cor. |
| | Set a steel fence post, with attached USFS signs # 54-2 and # 54-9, by the cor. |
| | S. 77°52'00" W., on line 3-4, Mesa Verde No. 6 Load, Mineral Survey No. 4442. |
| 0.70 | From this point, a telephone box bears S., 4 lks. dist. |

Dependent Resurvey of Portions of Mineral Survey No. 4442,
Fractional T. 11 N., R. 15 E., Gila and Salt River Meridian, Arizona

| CHAINS | |
|--------|--|
| 5.70 | A rebar, 1/2 in. diam., firmly set, flush with the ground, no identification attached. |
| 13.30 | Carsonite post, mkd. Underground Fiber Optic Cable. |
| 20.057 | Cor. No. 4, Mesa Verde No. 6 Load, identical with cor. 4 Mesa Verde No. 5 load, Mineral Survey No. 4442, cor. falls in the edge of dirt drive way, determined from location monument |
| | <p style="text-align: center;">The remains of a decayed wood post, 4 ins. diam., bears S. 12° 08' E., 21.2 lks. dist.</p> |
| | At the corner point |
| | Set a stainless steel post, 28 ins. long, 2 1/2 ins. diam., 32 ins. in the ground, with brass cap mkd. |
| | |
| | from which |
| | <p style="text-align: center;">A pine, 10 ins. diam., bears S. 49°50' E., 31.8 lks. dist., mkd. XBT. Attached a BT tag to the front and back of the bearing tree.</p> |
| | <p style="text-align: center;">A pine, 10 ins. diam., bears S. 43°42' W., 34.9 lks. dist., mkd. X BT. Attached a BT tag to the front and back of the bearing tree.</p> |
| | Deposit a magnet, in a white plastic case, at the base of the stainless steel post. |
| | Set a steel fence post, with attached USFS signs # 54-2 and # 54-9, by the cor. |
| | <hr/> <p>S. 77°51'00" W., on line 4-1, Mesa Verde No. 5 load, Mineral Survey No. 4442.</p> |
| 4.537 | Point for Lode Line, Mesa Verde No. 5 Load. Not monumented. |
| 9.073 | Cor. No. 1, Mesa Verde No. 5 Load, hereinbefore described. |

Dependent Resurvey of Portions of Mineral Survey No. 4442,
Fractional T. 11 N., R. 15 E., Gila and Salt River Meridian, Arizona

CHAINS

GENERAL DESCRIPTION

The area resurveyed within Fractional T. 11 N., R. 15 E., is located within Apache-Sitgreaves National Forest, on the Mogollon Rim, approximately 17 miles SW of Heber, Arizona and approximately 38 miles NE of Payson, Arizona. The terrain varies from rolling to gently rolling. The elevation is about 3780 ft. above sea level.

Access to the area resurveyed is provided by Arizona Highway No. 260.

The mean magnetic declination of $10\ 1/2^\circ$ E. was derived from the United States Geological Survey computer program GEOMAG, utilizing the World Magnetic Model for Epoch 2005 for the dates of survey.

CERTIFICATE OF SURVEY

I, Christopher P. McDonald, Cadastral Surveyor, HEREBY CERTIFY upon honor, that in pursuance of special instructions bearing date of the 27th day of April, 2016, I have Dependently Resurveyed portions of Mineral Survey No. 4442, Fractional T. 11 N., R. 15 E., of the Gila and Salt River Meridian, in the State of Arizona, which are represented in the foregoing field notes as having been executed by me and under my direction. Said survey has been made in strict conformity with said special instructions, the Manual of Instructions for the Survey of the Public Lands of the United States, 1973, and in specific manner described in the foregoing field notes.

May 11, 2017
(Date)

Christopher P. McDonald
(Cadastral Surveyor)

CERTIFICATE OF APPROVAL

BUREAU OF LAND MANAGEMENT
Phoenix, Arizona

The foregoing field notes of the Dependent Resurvey of portions of Mineral Survey No. 4442, Fractional T. 11 N., R. 15 E., Gila and Salt River Meridian, in the State of Arizona, executed by Christopher P. McDonald, Cadastral Surveyor, having been critically examined and found correct, are hereby approved.

June 29, 2017
(Date)

[Signature]
(Chief Cadastral Surveyor of Arizona)

~~CERTIFICATE OF TRANSCRIPT~~

~~I CERTIFY That the foregoing transcript of the field notes of the above described surveys in Fractional T. 11 N., R. 15 E. Gila and Salt River Meridian, Arizona, is a true copy of the original field notes.~~

~~_____
(Date)~~

~~_____
(Chief Cadastral Surveyor of Arizona)~~