

ORIGINAL

**UNITED STATES
DEPARTMENT OF THE INTERIOR
BUREAU OF LAND MANAGEMENT**

FIELD NOTES
OF THE
DEPENDENT RESURVEY OF
PORTIONS OF THE SOUTH AND WEST BOUNDARIES
AND A PORTION OF THE SUBDIVISIONAL LINES,
THE SUBDIVISION OF CERTAIN SECTIONS,
AND METES-AND-BOUNDS SURVEYS IN CERTAIN SECTIONS,
TOWNSHIP 8 SOUTH, RANGE 17 EAST,
OF THE GILA AND SALT RIVER MERIDIAN,
IN THE STATE OF ARIZONA.

EXECUTED BY

Blas J. Urena, Cadastral Surveyor

Under Special Instructions dated October 25, 2017, approved October 25, 2017, which provided for the surveys included under Group No. 1179, and assignment instructions dated October 24, 2017.

Survey commenced December 20, 2017

Survey completed October 31, 2018

INDEX DIAGRAM

TOWNSHIP 8 SOUTH RANGE 17 EAST
GILA & SALT RIVER MERIDIAN, ARIZONA

6 58	5	4	3	2	1
10 7 56 51	8 49	9	10	11	12
8 18 46 44	17 27 41	16 27	15	14	13
6 19 38 37	20 23 34	21 22	22	23	24
30 33	29 21 31	28 16 19	27	26	25
31 29	32 17 4	33 13	34	35	36

Subdivision and Metes-and-Bounds Survey in Sec. 7 .. Pages 59-74
 Subdivision and Metes-and-Bounds Survey in Sec. 17 . Pages 74-80
 Subdivision and Metes-and-Bounds Survey in Sec. 18 . Pages 80-90
 Subdivision and Metes-and-Bounds Survey in Sec. 19 . Pages 90-95
 Subdivision and Metes-and-Bounds Survey in Sec. 20. Pages 95-105
 Subdivision of Section 21 Pages 105-108
 Subdivision of Section 28 Pages 108-109
 Subdivision of Section 29 Pages 109-112
 Subdivision of Section 32 Pages 112-114
 Subdivision of Section 33 Pages 115-127

T. 8 S., R. 17 E., Gila and Salt River Meridian, Arizona

CHAINS

The following field notes describe the dependent resurvey of portions of the south and west boundaries and a portion of the subdivisional lines, the subdivision of certain sections, and metes-and-bounds surveys in certain sections, Township 8 South, Range 17 East, Gila and Salt River Meridian, Arizona.

The history of surveys pertaining to this survey is as follows:

Theodore F. White, United States Deputy Surveyor, surveyed the south boundary of Township 8 South, Range 17 East, in 1877, (Book 1573). John L. Harris, United States Deputy Surveyor, surveyed the exterior boundaries of Townships 8 and 9 South, Range 17 East, in 1877, (Book 1477). John L. Harris, United States Deputy Surveyor, surveyed the subdivisional lines of Township 8 South, Range 17 East, in 1877, (Book 699).

Vincent I. Coxon, Deceased, Arizona Registered Land Surveyor No. 4154, executed surveys for the mining industry in the San Manuel area, where he worked for 33 years before retiring in 1981.

The survey was executed in accordance with the specifications as set forth in the Manual of Surveying Instructions, 2009, and the Special Instructions dated October 25, 2017, for Group Number 1179, Arizona.

The true meridian direction and length of all lines were determined by static or real time kinematic Global Navigation Satellite System observations using Trimble Navigation R8-3 and R10 model receivers or terrestrial observations using a Trimble Navigation S6 model 3" total station.

Preliminary to the resurvey, the lines of the prior surveys were retraced and search was made for all corners and other calls of record. Identified corners were remonumented in their original positions. Lost corners were reestablished and remonumented at proportionate positions based on the official record. The retracement data were thoroughly verified and only the true line field notes are given herein.

Geodetic control was derived from Global Navigation Satellite System (GNSS) static observations post processed by Trimble CenterPoint RTX Post-Processing Service. The NAD 83(2011) (EPOCH: 2010.0000), geographic position of the section corner of sections 3, 4, 33, and 34, on the south boundary of Township 8 South, Range 17 East is as follows:

Latitude: 32°41'13.128" N. Longitude: 110°36'11.206" W.

The NAD 83(2011) (EPOCH:2010.0000), geographic position of the section corner of sections 1, 6, 7, and 12, on the west boundary of Township 8 South, Range 17 East, is as follows:

Latitude: 32°45'32.913" N. Longitude: 110°39'17.618" W.

T. 8 S., R. 17 E., Gila and Salt River Meridian, Arizona

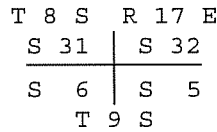
CHAINS

The mean magnetic declination is 9 3/4° E.

**Dependent Resurvey of a Portion of the South Boundary,
T. 8 S., R. 17 E., Gila and Salt River Meridian, Arizona**

Restoring the survey executed by
Theodore F. White, in 1877

Beginning at the cor. of secs. 5, 6, 31, and 32, on the S. bdy. of the Tp., perpetuated by Chad R. Erickson, Arizona R.L.S. No. 40590, in 2004, according to Book 10 of Surveys, Page 175, on file at Pinal County Recorder's Office, monumented with a rebar, 5/8 in. diam., firmly set, projecting 6 ins., above ground, in a collar of stone, with aluminum cap, 2 1/2 ins. diam., stamped "DARLING ENV. & SURVEYING RLS 29869 2004", mkd.



This is accepted as a careful and faithful perpetuation of the original corner.

Witnessed by a "U" shape steel post, N. of cor.

With the original stone, granite, 18 x 15 x 6 ins., with 5 notches on one edge and 1 notch on another, incorporated in the collar of stone.

The cor. is located alongside a barbed wire fence, 5 strand, bears S. 88°37' E. and N. 88°37' W.

N. 89°21'30" E., bet. secs. 5 and 32, on the S. bdy. of the Tp.

Over rolling and broken terrain.

1.273

From this point, a rebar of unknown origin, 5/8 in. diam., bears North, 0.3 lks. dist., firmly set, projecting 2 ins. above ground, in a collar of stone, and leaning S.

From this rebar, the same barbed wire fence, bears South, 4.2 lks. dist., extending S. 89°01' E. and N. 89°01' W.

**Dependent Resurvey of a Portion of the South Boundary,
T. 8 S., R. 17 E., Gila and Salt River Meridian, Arizona**

CHAINS	
39.245	<p>The 1/4 sec. cor. of secs. 5 and 32, on the S. bdy. of the Tp., monumented with a rebar, 5/8 in. diam., firmly set, projecting 3 ins. above ground, found and accepted by Chad R. Erickson, Arizona R.L.S. No. 40590, who attached an aluminum cap to the rebar, in 2004, according to Book 10 of Surveys, Page 175, on file at Pinal County Recorder's Office, the aluminum cap, 2 1/2 ins. diam., stamped "DARLING ENV. & SURVEYING RLS 29869 2004", mkd.</p> <p style="text-align: center;">T 8 S R 17 E S 32 1/4 ——— S 5 T 9 S</p> <p>This position is harmoniously related to existing original corners, has long been recognized as the corner by adjacent landowners, and is accepted as the best available evidence of the original corner position.</p> <p>Witnessed by a "U" shape steel post, N. of cor.</p> <p>From this cor., a fence, bears South, 1.16 chs. dist., barbed wire, 5 strand, bears S. 88°45' E. and N. 88°45' W.</p> <hr/> <p>N. 89°22'10" E., beginning new measurement.</p>
38.803	A dirt road, 8 ft. wide, bears S. 40° E. and N. 40° W.
39.283	<p>The cor. of secs. 4, 5, 32, and 33, on the S. bdy. of the Tp., as described in the field notes of T. 9 S., R. 17 E., executed concurrently under this same group.</p> <hr/> <p style="text-align: center;">Dependent Resurvey of a Portion of the West Boundary, T. 8 S., R. 17 E., Gila and Salt River Meridian, Arizona</p> <hr/> <p style="text-align: center;">Restoring the survey executed by John L. Harris, in 1877</p> <hr/> <p>From the cor. of secs. 19, 24, 25, and 30, on the W. bdy. of the Tp., monumented with an iron pipe, 1 in. diam., firmly set, projecting 1 in. above ground, in a collar of stone, with a brass cap, found and accepted by Chad R. Erickson, Arizona R.L.S. No. 40590, who attached a brass washer, mkd. "RLS 29869", in 2004, according to Book 10 of Surveys, Page 175, on file at Pinal County Recorder's Office, the brass cap, 2 ins. diam., mkd.</p>

Dependent Resurvey of a Portion of the West Boundary,
T. 8 S., R. 17 E., Gila and Salt River Meridian, Arizona

CHAINS									
	<table border="1" style="margin-left: auto; margin-right: auto;"> <tr> <td colspan="2" style="text-align: center;">T 8 S</td> </tr> <tr> <td style="text-align: center;">R 16 E</td> <td style="text-align: center;">R 17 E</td> </tr> <tr> <td style="text-align: center;">S 24</td> <td style="text-align: center;">S 19</td> </tr> <tr> <td style="text-align: center;">S 25</td> <td style="text-align: center;">S 30</td> </tr> </table>	T 8 S		R 16 E	R 17 E	S 24	S 19	S 25	S 30
T 8 S									
R 16 E	R 17 E								
S 24	S 19								
S 25	S 30								
	<p>This position is harmoniously related to existing original corners, has long been recognized as the corner by adjacent landowners, and is accepted as the best available evidence of the original corner position.</p> <p>From this cor., a fence, bears West, 2.6 lks. dist., barbed wire, 4 strand, bears S. 1°16' E. and N. 1°16' W.</p> <p>N. 0°01'30" E., bet. secs. 19 and 24, on the W. bdy. of the Tp.</p> <p>Over rolling terrain.</p>								
0.757	<p>A local monument, established by Lonny B. Carlson, Arizona R.L.S. No. 10046, date unknown, a rebar, 5/8 in. diam., firmly set, projecting 1 in. above ground, with a brass tag, mkd. LS 10046.</p> <p>From this local monument, a fence corner, bears West, 3.2 lks. dist., barbed wire, 4 strand, and chain link, 6 ft. high, with fences extending North, chain link, 6 ft. high, with fence extending East and barbed wire, 4 strand, with fence extending South.</p>								
39.401	<p>A local monument, established by persons unknown, a rebar, 1/2 in. diam., firmly set, projecting 4 ins. above ground, witnessed by a mound of stone, 1 1/2 ft. base, 1/2 ft. high, N. of monument.</p> <p>From this local monument, a fence corner, bears S. 48°08' E., 1.6 lks. dist., barbed wire, 4 strand, with fences extending N. 89°06' E. and S. 3°21' W.</p> <p>From this same local monument, a fence, bears West, 15.4 lks. dist., barbed wire, 4 strand, bears S. 0°22' E. and N. 0°22' W.</p> <p>From this same local monument, a power pole, number SCIP 63148, bears N. 45° W., 4.5 lks. dist.</p>								
39.716	<p>From this point, a rebar of unknown origin, 5/8 in. diam., bears East, 0.7 lk. dist., firmly set, projecting 4 ins. above ground, with some wires attached and without a tag.</p> <p>From this rebar, the same fence, bears West, 16.4 lks. dist., barbed wire, 4 strand, bears S. 0°22' E. and N. 0°22' W.</p>								

Dependent Resurvey of a Portion of the West Boundary,
T. 8 S., R. 17 E., Gila and Salt River Meridian, Arizona

CHAINS	
40.012	<p>The 1/4 sec. cor. of secs. 19 and 24, on the W. bdy. of the Tp., monumented with an iron pin, 1 in. diam., firmly set, projecting 1 in. above ground, found and accepted by Chad R. Erickson, Arizona R.L.S. No. 40590, who attached a brass tag, in 2004, according to Book 10 of Surveys, Page 175, on file at Pinal County Recorder's Office, brass tag was not found.</p> <p>This is accepted as the best available evidence of the original corner position.</p> <p>Witnessed by a railroad tie post, 7 x 6 ins., firmly set, projecting 5 ft., with some barbed wire attached and S. 20° E., 1.5 lks. dist., of cor.</p> <p>From this cor., the same fence, bears West, 15.8 lks. dist., barbed wire, 4 strand, bears S. 0°17' E. and N. 0°17' W.</p> <p>From this same cor., a fence corner, bears N. 3°06' E., 60.3 lks. dist., barbed wire, 4 strand, with fences extending S. 89°19' E. and N. 6°56' W.</p> <p>From this same cor., a fence corner, bears S. 1°01' E., 62.1 lks. dist., barbed wire, 4 strand, with fences extending N. 89°06' E. and S. 3°21' W.</p> <hr/> <p>N. 0°06'00" W., beginning new measurement.</p>
19.987	<p>From this point, a rebar of unknown origin, 5/8 in. diam., bears East, 4.9 lks. dist., firmly set, projecting 4 ins., and leaning to the E.</p> <p>From this rebar, a fence, bears West, 25.6 lks. dist., barbed wire, 4 strand, bears S. 0°57' E. and N. 0°57' W.</p>
39.981	<p>The cor. of secs. 13, 18, 19, and 24, on the W. bdy. of the Tp., monumented with a rebar, 1/2 in. diam., firmly set, projecting 3 ins. above ground, with a brass tag, mkd. LS 12900, established by Norman W. Wisner, Arizona R.L.S. No. 12900, date unknown, found and accepted by Taylor S. Hansen, Arizona R.L.S. No. 37512, in 2007, according to Surveys Book 22, Page 022, on file at Pinal County Recorder's Office. Also found and accepted by Stan G. Faris, Arizona R.L.S. No. 35235, in 2008, according to Surveys Book 23, Page 109, on file at Pinal County Recorder's Office.</p> <p>This position has been long recognized as the corner by the local surveying community, adjoining landowners, and other interested parties, and is accepted as the best available evidence of the original corner position.</p> <p>From this cor., an angle point on a fence, bears N. 21°58' E., 19.8 lks. dist., barbed wire, 4 strand, extending N. 7°53' E. and S. 0°46' W.</p>

Dependent Resurvey of a Portion of the West Boundary,
T. 8 S., R. 17 E., Gila and Salt River Meridian, Arizona

<p>CHAINS</p>	<p>From this same cor., an angle point on the same fence, bears N. 18°41' E., 25.7 lks. dist., extending N. 33°31' E. and S. 7°53' W.</p> <hr/> <p>N. 0°06'30" W., bet. secs. 13 and 18, on the W. bdy. of the Tp.</p> <p>Over rolling and broken terrain.</p> <p>39.241 The 1/4 sec. cor. of secs. 13 and 18, on the W. bdy. of the Tp., monumented with an iron pipe, 1 1/4 ins. diam., firmly set, projecting 20 ins. above ground, with a lead cap, found and accepted by Chad R. Erickson, Arizona R.L.S. No. 40590, who attached a brass tag, in 2004, according to Book 10 of Surveys, Page 175, on file at Pinal County Recorder's Office, brass tag was not found, the lead cap, 2 1/4 ins. diam., mkd.</p> <div style="text-align: center;"> $\begin{array}{c} 1 \\ \\ 1 / 4 \end{array}$ </div> <p>This position has been long recognized as the corner by the local surveying community, adjoining landowners, and other interested parties, and is accepted as the best available evidence of the original corner position.</p> <p>Witnessed by a "U" shape steel post, N. 30° E., of cor.</p> <p>From this cor., a rebar of unknown origin, 5/8 in. diam., firmly set, projecting 7 ins., bears N. 88°06' E., 0.9 lks. dist., is not utilized during the course of this resurvey.</p> <hr/> <p>N. 0°14'00" W., beginning new measurement.</p> <p>20.142 The N. 1/16 sec. cor. of secs. 13 and 18, on the W. bdy. of the Tp., established by persons unknown, monumented with an iron pipe, 1 1/4 ins. diam., firmly set, projecting 10 ins. above ground, with a lead cap, found and accepted by Chad R. Erickson, Arizona R.L.S. No. 40590, who attached a brass tag, in 2004, according to Book 10 of Surveys, Page 175, on file at Pinal County Recorder's Office, brass tag was not found, the lead cap, 2 1/4 ins. diam., mkd.</p> <div style="text-align: center;"> $\begin{array}{c} 1/16 \\ \\ S 13 \quad S 18 \end{array}$ </div> <p>This position has been long recognized as the corner by the local surveying community, adjoining landowners, and other interested parties, and is accepted as the best available evidence of the original corner position.</p> <p>Witnessed by a "U" shape steel post, N. of cor.</p>
---------------	---

Dependent Resurvey of a Portion of the West Boundary,
T. 8 S., R. 17 E., Gila and Salt River Meridian, Arizona

CHAINS	<p>From this cor., a fence corner, bears N. 28°08' E., 1.452 chs. dist., barbed wire, 6 strand, with fences extending N. 28°51' E. and S. 87°33' E.</p>																														
20.149	<p>N. 0°17'50" W., beginning new measurement.</p> <p>The cor. of secs. 7, 12, 13, and 18, on the W. bdy. of the Tp., monumented with an open ended iron pipe of unknown origin, 1 1/4 ins. diam., with the top 42 ins. bent to the NW, 54 ins. below the surface of ground, with a railroad spike driven in the top.</p> <p>This position is harmoniously related to other positions in all cardinal directions, and is also harmoniously related to positions described in a General Warranty Deed, under Exhibit "A", Parcel 11, according to Fee Number: 2004-021434, on file at Pinal County Recorder's Office, and is accepted as the best available evidence of the original corner position.</p> <p>At the corner point</p> <p>Set a stainless steel post, 28 ins. long, 2 1/2 ins. diam., 28 ins. in the ground, underpinned with an aluminum rod, 72 ins. long, 3/4 in. diam., 72 ins. in the ground, with brass cap mkd.</p> <table data-bbox="786 1073 1029 1199" style="margin-left: auto; margin-right: auto;"> <tr><td></td><td>T 8 S</td><td></td></tr> <tr><td>R 16 E</td><td> </td><td>R 17 E</td></tr> <tr><td>S 12</td><td> </td><td>S 7</td></tr> <tr><td colspan="2">-----</td><td></td></tr> <tr><td>S 13</td><td> </td><td>S 18</td></tr> </table> <p style="text-align: center;">2018</p> <p>Deposit a magnet, in a white plastic case, at the base of the stainless steel post.</p> <p>Set a "U" shape steel sign post, W. of cor.</p> <p>From this cor., a rebar, 5/8 in. diam., firmly set, projecting 14 ins. above ground, with an aluminum cap, bears S. 19°03'20" W., 38.0 lks. dist., established by Chad R. Erickson, Arizona R.L.S. No. 40590, in 2004, according to Book 10 of Surveys, Page 175, on file at Pinal County Recorder's Office, the aluminum cap, 2 1/2 ins. diam., stamped "DARLING ENV. & SURVEYING RLS 29869 2004", mkd.</p> <table data-bbox="786 1682 1029 1808" style="margin-left: auto; margin-right: auto;"> <tr><td></td><td>T 8 S</td><td></td></tr> <tr><td>R 16 E</td><td> </td><td>R 17 E</td></tr> <tr><td>S 12</td><td> </td><td>S 7</td></tr> <tr><td colspan="2">-----</td><td></td></tr> <tr><td>S 13</td><td> </td><td>S 18</td></tr> </table> <p>This cor. was established subsequent to the accepted cor. and therefore not utilized in the course of this resurvey.</p>		T 8 S		R 16 E		R 17 E	S 12		S 7	-----			S 13		S 18		T 8 S		R 16 E		R 17 E	S 12		S 7	-----			S 13		S 18
	T 8 S																														
R 16 E		R 17 E																													
S 12		S 7																													

S 13		S 18																													
	T 8 S																														
R 16 E		R 17 E																													
S 12		S 7																													

S 13		S 18																													

Dependent Resurvey of a Portion of the West Boundary,
T. 8 S., R. 17 E., Gila and Salt River Meridian, Arizona

CHAINS	<p>Witnessed by a "U" shape steel post, N. of cor.</p> <hr/> <p>N. 0°11'10" W., bet. secs. 7 and 12, on the W. bdy. of the Tp.</p> <p>Over rolling and broken terrain.</p> <p>5.30 San Pedro River, main channel, 70 ft. wide, course N. 60° W.</p> <p>19.879 Point for the S. 1/16 sec. cor. of secs. 7 and 12, on the W. bdy. of the Tp.</p> <p>Set a stainless steel post, 28 ins. long, 2 1/2 ins. diam., 28 ins. in the ground, underpinned with a rebar 24 ins. long, 5/8 in. diam., 45 ins. in the ground, with brass cap mkd.</p> <div style="text-align: center; margin: 10px 0;"> <p>T 8 S R 16 E R 17 E S 1/16 S 12 S 7</p> <p>2018</p> </div> <p>Deposit a magnet, in a white plastic case, at the base of the stainless steel post.</p> <p>Set a railroad tie post, 5 ft. long, 6 x 5 ins., 24 ins. in the ground, S. of cor.</p> <p>From this cor. point, the true point for the S. 1/16 sec. cor. of secs. 7 and 12, on the W. bdy. of the Tp., determined by Chad R. Erickson, Arizona R.L.S. No. 40590, in 2004, according to Book 10 of Surveys, Page 175, on file at Pinal County Recorder's Office, bears S. 2°31'20" E., 26.3 lks., not monumented.</p> <p>This position was determined utilizing controlling corners not accepted in this resurvey and is not utilized in this resurvey.</p> <p>From this same cor. point, the point selected by Chad R. Erickson, Arizona R.L.S. No. 40590, for a witness cor. to his S. 1/16 sec. cor. of secs. 7 and 12, on the W. bdy. of the Tp., according to Book 10 of Surveys, Page 175, on file at Pinal County Recorder's Office, bears S. 86°51'00" W., 10.655 chs. dist., monumented with a rebar, 5/8 in. diam., firmly set, projecting 4 ins. above ground, with an aluminum cap, 2 1/2 ins. diam., stamped "DARLING ENV. & SURVEYING RLS 29869 2004", rotated 180°, mkd.</p> <div style="text-align: center; margin: 10px 0;"> <p>WC T 8 S R 16 E R 17 E</p> <p>S12 ——— N88°17'E —————> 703.25 S 7 S 1/16</p> </div>
--------	--

Dependent Resurvey of a Portion of the West Boundary,
T. 8 S., R. 17 E., Gila and Salt River Meridian, Arizona

CHAINS	<p>Witnessed by a "U" shape steel post, N. of this local witness cor.</p> <p>24.21 San Pedro River, main channel, 95 ft. wide, course N. 45° E.</p> <p>39.759 The 1/4 sec. cor. of secs. 7 and 12, on the W. bdy. of the Tp., monumented with an open ended iron pipe of unknown origin, 1 1/2 ins. diam., firmly set, leaning N., 36 ins. below the surface of ground, with a railroad spike driven in top.</p> <p>This position is harmoniously related to other positions in all cardinal directions, and is accepted as the best available evidence of the original corner position.</p> <p>At the corner point</p> <p>Set a stainless steel post, 28 ins. long, 2 1/2 ins. diam., 28 ins. in the ground, underpinned with an aluminum rod, 36 ins. long, 3/4 in. diam., 54 ins. in the ground, with brass cap mkd.</p> <p style="text-align: center;">T 8 S R 16 E R 17 E 1/4 S 12 S 7 2018</p> <p>Deposit a magnet, in a white plastic case, at the base of the stainless steel post.</p> <p>Set two steel "T" post, N. and W. of cor.</p> <p>From this cor., a rebar, 5/8 in. diam., firmly set, projecting 4 ins. above ground, with an aluminum cap, witnessed by a "U" shape steel post, N. of cor., bears S. 1°22'40" W., 17.9 lks. dist., established by Chad R. Erickson, Arizona R.L.S. No. 40590, in 2004, according to Book 10 of Surveys, Page 175, on file at Pinal County Recorder's Office, the aluminum cap, 2 ins. diam., stamped "DARLING ENV. & SURVEY RLS 29869 2004", mkd.</p> <p style="text-align: center;">T 8 S R 16 E R 17 E 1/4 S 12 . S 7 </p> <p>This point was established from a controlling corner not accepted in this resurvey and is not utilized in this resurvey.</p> <p>From this same cor., a fence corner, bears S. 17°52' W., 1.205 chs. dist., barbed wire, 4 strand, with fences extending S. 2°18' E. and N. 89°22' W.</p> <hr style="width: 20%; margin: 10px auto;"/>
--------	---

Dependent Resurvey of a Portion of the West Boundary,
T. 8 S., R. 17 E., Gila and Salt River Meridian, Arizona

CHAINS	
	N. 0°13'00" W., beginning new measurement.
4.88	San Pedro River, main channel, 75 ft. wide, course N. 57° W.
19.874	<p>The N. 1/16 sec. cor. of secs. 7 and 12, on the W. bdy. of the Tp., established by persons unknown, monumented with an open ended iron pipe, 1 1/2 ins. diam., firmly set, projecting 4 ins. above ground.</p> <p>This position is harmoniously related to other accepted corner positions N., S. and W. of the cor., and is accepted as a careful and faithful establishment of cor. position.</p> <p>Witnessed by a "U" shape steel post, N. of cor.</p> <p>At the corner point</p> <p>Set a stainless steel post, 28 ins. long, 2 1/2 ins. diam., 24 ins. in the ground, directly over the iron pipe, with brass cap mkd.</p> <p style="text-align: center;">T8S R16E R17E N 1/16 S 12 S 7</p> <p style="text-align: center;">2018</p> <p>Deposit a magnet, in a white plastic case, at the base of the stainless steel post.</p> <p>From this point, a rebar, 5/8 in. diam., firmly set, projecting 4 ins. above ground, with an aluminum cap, bears S. 8°10'20" W., 8.3 lks. dist., established by Chad R. Erickson, Arizona R.L.S. No. 40590, in 2004, according to Book 10 of Surveys, Page 175, on file at Pinal County Recorder's Office, the aluminum cap, 2 ins. diam., stamped "DARLING ENV. & SURVEY RLS 29869 2004", mkd.</p> <p style="text-align: center;">T8S R16E R17E N . 1/16 S 12 S 7</p> <p>This point was established using controlling corners not accepted in this resurvey and is not utilized in this resurvey.</p> <p>Witnessed by a "U" shape steel post, N. of cor.</p> <hr style="width: 20%; margin: 10px auto;"/>
2.695	<p>N. 0°16'00" W., beginning new measurement.</p> <p>Woven wire fence, 4 ft. high, with 2 strand of barbed wire on top, extending S. 69°43' E. and N. 69°43' W.</p>

**Dependent Resurvey of a Portion of the West Boundary,
T. 8 S., R. 17 E., Gila and Salt River Meridian, Arizona**

CHAINS

19.888

The cor. of secs. 1, 6, 7, and 12, on the W. bdy. of the Tp., monumented with a rebar, 5/8 in. diam., firmly set, projecting 7 ins. above ground, with an aluminum cap, set by Chad R. Erickson, Arizona R.L.S. No. 40590, who found and accepted an iron pipe, and drove the rebar in the pipe, in 2004, according to Book 10 of Surveys, Page 175, on file at Pinal County Recorder's Office, the aluminum cap, 2 1/2 ins. diam., stamped "DARLING ENV. & SURVEYING RLS 29869 2004", mkd.

T 8 S			
R 16 E	R 17 E		
S 1	S 6		
S 12	S 7		

Found and accepted by Stan G. Faris, Arizona R.L.S. No. 35235, in 2011, according to Fee Numbers: 2011-079374 and 2011-088573, on file at Pinal County Recorder's Office.

This position has been long recognized as the corner by the local surveying community, adjoining landowners, and other interested parties, and is accepted as the best available evidence of the original corner position.

Witnessed by a "U" shape steel post, N. of cor.

**Dependent Resurvey of a Portion of the Subdivisional Lines,
T. 8 S., R. 17 E., Gila and Salt River Meridian, Arizona**

Restoring the survey executed by
John L. Harris, in 1877

From the cor. of secs. 3, 4, 33, and 34, on the S. bdy. of the Tp., as described in the field notes of T. 9 S., R. 17 E., executed concurrently under this same group.

N. 0°42'10" W., bet. secs. 33 and 34.

Over rolling and broken terrain.

19.972

The S. 1/16 sec. cor. of secs. 33 and 34, established by persons unknown, monumented with an open ended iron pipe, 1 in. diam., firmly set, projecting 10 ins. above ground, in a collar of stone, with a rebar, 5/8 in. diam., driven in top, projecting 4 ins. above the top iron pipe, the rebar with an aluminum cap, 1 1/2 ins. diam., mkd.

Dependent Resurvey of a Portion of the Subdivisional Lines,
T. 8 S., R. 17 E., Gila and Salt River Meridian, Arizona

<p>CHAINS</p>	<p style="text-align: center;">S</p> <p style="text-align: center;">33 1/16 34</p> <p>This position has been long recognized as the corner by the local surveying community, adjoining landowners, and other interested parties, and is accepted as a careful and faithful determination of the corner point.</p> <hr style="width: 20%; margin: auto;"/> <p>N. 0°39'20" W., beginning new measurement.</p> <p>9.978 The N-S 1/64 sec. cor. of secs. 33 and 34, established by persons unknown, monumented with a rebar, 1/2 in. diam., firmly set, 2 ins. below the surface of the ground, in a collar of stone, with an aluminum cap, 1 1/2 ins. diam., mismarked.</p> <p style="text-align: center;">S</p> <p style="text-align: center;">33 1/64 34</p> <p style="text-align: center;">S</p> <p>This is accepted as a careful and faithful determination of the corner point.</p> <p>Witnessed by a "U" shape steel post, N. of cor.</p> <hr style="width: 20%; margin: auto;"/> <p>N. 0°39'20" W., beginning new measurement.</p> <p>2.264 Barbed wire fence, 5 strand, bears N. 51°14' E. and S. 51°14' W.</p> <p>9.977 The 1/4 sec. cor. of secs. 33 and 34, perpetuated by persons unknown, monumented with an iron pipe, 1 1/4 ins. diam., firmly set, projecting 82 ins. above ground, with the top 45 ins. bent S. 30° W., with an aluminum cap, 1 1/2 ins. diam., mkd. "33 1/4 34", found and accepted by Chad R. Erickson, Arizona R.L.S. No. 40590, who attached a brass washer, mkd. "RLS 29869", and also found the original stone, in 2004, according to Book 10 of Surveys, Page 175, on file at Pinal County Recorder's Office. The original stone was not found.</p> <p>This position has been well verified and long recognized by the local surveying community, adjoining landowners, and other interested parties, and is accepted as a careful and faithful perpetuation of the original corner.</p> <p>The cor. is located at the bottom of the left bank of a wash, 100 ft. wide, 4 ft. deep, drains S. 30° W.</p> <p>from which</p>
---------------	---

Dependent Resurvey of a Portion of the Subdivisional Lines,
T. 8 S., R. 17 E., Gila and Salt River Meridian, Arizona

CHAINS	
	<p>A rebar, 24 ins. long, 5/8 in. diam., set 24 ins. in the ground for a reference monument, bears S. 50°00' E., 200.1 ft. dist. with brass cap, 2 ins. diam., 1 1/4 ins. stem, mkd. BLM CADASTRAL RM T8S R17E 200.1 FT. TO 1/4 COR. S34 2018 and an arrow pointing to the cor. Raise a mound of stone, 3 ft. base, 2 ft. high, W. of cor.</p> <p>A rebar, 24 ins. long, 5/8 in. diam., set 24 ins. in the ground for a reference monument, bears N. 50°00' W., 160.0 ft. dist. with brass cap, 2 ins. diam., 1 1/4 ins. stem, mkd. BLM CADASTRAL RM T8S R17E 160.0 FT. TO 1/4 COR. S33 2018 and an arrow pointing to the cor. Raise a mound of stone, 3 ft. base, 2 ft. high, SE of cor. The cor. is located on a steep S. facing slope.</p> <hr/> <p>N. 0°40'20" W., beginning new measurement.</p>
19.952	<p>The N. 1/16 sec. cor. of secs. 33 and 34, established by persons unknown, monumented with a rebar, 5/8 in. diam., firmly set, projecting 1 in. above ground, with an aluminum cap, 1 1/2 ins. diam., mkd.</p> <p style="text-align: center;">N .</p> <p style="text-align: center;">33 1/16 34</p> <p style="text-align: center;">N</p> <p>This is accepted as a careful and faithful determination of the corner point.</p> <hr/> <p>N. 0°41'40" W., beginning new measurement.</p>
19.963	<p>The cor. of secs. 27, 28, 33, and 34, monumented with a rebar, 5/8 in. diam., with an aluminum cap, firmly set, projecting 10 ins. above ground, in a collar of stone, with a granite stone, 14 x 8 x 5 ins., firmly set, projecting 5 ins. above ground, marked with a + on top, with no other marks visible, and part of the collar of stone, and alongside an open ended iron pipe, 1 1/4 ins. diam., firmly set, projecting 31 ins. above ground, Chad R. Erickson, Arizona R.L.S. No. 40590, found and accepted the iron pipe, and set the rebar with the aluminum cap, in 2004, according to Book 10 of Surveys, Page 175, on file at Pinal County Recorder's Office, the aluminum cap, 2 1/2 ins. diam., stamped "DARLING ENV. & SURVEYING RLS 29869 2004", mkd.</p> <p style="text-align: center;">T 8 S R 17 E S 28 S 27 ----- S 33 S 34</p>

Dependent Resurvey of a Portion of the Subdivisional Lines,
T. 8 S., R. 17 E., Gila and Salt River Meridian, Arizona

CHAINS	<p>This position has been long recognized as the corner by the local surveying community, adjoining landowners, and other interested parties, and is accepted as the best available evidence of the original corner position.</p> <p>Witnessed by a "U" shape steel post, N. of cor.</p> <p>At the corner point</p> <p>Set a stainless steel post, 28 ins. long, 2 1/2 ins. diam., 26 ins. in the ground, with brass cap mkd.</p> <table style="margin-left: auto; margin-right: auto; border-collapse: collapse;"> <tr> <td style="padding: 0 10px;">T 8 S</td> <td style="padding: 0 10px;">R 17 E</td> </tr> <tr> <td style="border-right: 1px solid black; padding: 0 5px;">S 28</td> <td style="padding: 0 5px;">S 27</td> </tr> <tr> <td style="border-right: 1px solid black; padding: 0 5px;">S 33</td> <td style="padding: 0 5px;">S 34</td> </tr> </table> <p style="text-align: center;">2018</p> <p>Deposit a magnet, in a white plastic case, at the base of the stainless steel post.</p> <p>Bury the rebar, 30 ins. long, with the aluminum cap, and the granite stone, alongside the stainless steel post.</p> <p>Reset the open ended iron pipe, 57 ins. long, with the bottom pointed, 27 ins. in the ground, S. of cor.</p> <hr style="width: 50%; margin: 10px auto;"/> <p>N. 0°04'50" E., bet. secs. 27 and 28.</p> <p>Over rolling and broken terrain.</p> <p>40.180 Point for the 1/4 sec. cor. of secs. 27 and 28, at proportionate dist., there is no remaining evidence of the original corner position. Not monumented.</p> <p>80.360 The cor. of secs. 21, 22, 27, and 28, perpetuated by persons unknown, monumented with a rebar, 5/8 in. diam., firmly set, projecting 6 ins. above ground, with an aluminum cap, and alongside an open ended iron pipe, 1 3/8 ins. diam., firmly set, projecting 37 ins. above ground, Chad R. Erickson, Arizona R.L.S. No. 40590, found and accepted the iron pipe, and set the rebar with the aluminum cap, in 2004, according to Book 10 of Surveys, Page 175, on file at Pinal County Recorder's Office, the aluminum cap, 2 1/2 ins. diam., stamped "DARLING ENV. & SURVEYING RLS 29869 2004", mkd.</p> <table style="margin-left: auto; margin-right: auto; border-collapse: collapse;"> <tr> <td style="padding: 0 10px;">T 8 S</td> <td style="padding: 0 10px;">R 17 E</td> </tr> <tr> <td style="border-right: 1px solid black; padding: 0 5px;">S 21</td> <td style="padding: 0 5px;">S 22</td> </tr> <tr> <td style="border-right: 1px solid black; padding: 0 5px;">S 28</td> <td style="padding: 0 5px;">S 27</td> </tr> </table> <p>Witnessed by a "U" shape steel post, N. of cor.</p>	T 8 S	R 17 E	S 28	S 27	S 33	S 34	T 8 S	R 17 E	S 21	S 22	S 28	S 27
T 8 S	R 17 E												
S 28	S 27												
S 33	S 34												
T 8 S	R 17 E												
S 21	S 22												
S 28	S 27												

Dependent Resurvey of a Portion of the Subdivisional Lines,
T. 8 S., R. 17 E., Gila and Salt River Meridian, Arizona

CHAINS	
	<p>With the orig. stone, granite, 18 x 8 x 5 ins., marked with 3 notches on one face, with no other marks visible, laying and attached with wires to the "U" post.</p> <p>This is accepted as a careful and faithful perpetuation of the original corner.</p>
	<p>From the cor. of secs. 4, 5, 32, and 33, on the S. bdy. of the Tp., hereinbefore described.</p>
	<p>N. 1°25'10" W., bet. secs. 32 and 33.</p>
	<p>Over rolling and broken terrain.</p>
15.27	<p>Left bank of the San Pedro River, bears S. 49° E. and N. 49° W.</p>
28.83	<p>Right bank of the San Pedro River, bears S. 37° E. and N. 37° W.</p>
40.176	<p>The 1/4 sec. cor. of secs. 32 and 33, reestablished by Chad R. Erickson, Arizona R.L.S. No. 40590, in 2004, according to Book 10 of Surveys, Page 175, on file at Pinal County Recorder's Office, monumented with a rebar, 5/8 in. diam., firmly set, projecting 2 ins. above ground, with an aluminum cap, 2 1/2 ins. diam., stamped "DARLING ENV. & SURVEYING RLS 29869 2004", mkd.</p>
	<p style="text-align: center;">T 8 S R 17 E 1/4 S 32 S 33</p>
	<p>This is accepted as a careful and faithful reestablishment of the original corner position.</p>
	<p>Witnessed by a "U" shape steel post, N. of cor.</p>
	<p>At the corner point</p>
	<p>Set a stainless steel post, 28 ins. long, 2 1/2 ins. diam., 28 ins. in the ground, directly over the rebar, now 8 ins. below the surface of the ground, with brass cap mkd.</p>
	<p style="text-align: center;">T 8 S R 17 E 1/4 S 32 S 33</p>
	<p style="text-align: center;">2018</p>
	<p>Deposit a magnet, in a white plastic case, and the aluminum cap, at the base of the stainless steel post.</p>
	<p>The cor. is located alongside a barbed wire fence, 4 strand, bears N. 89°42' E. and S. 89°42.' W.</p>

Dependent Resurvey of a Portion of the Subdivisional Lines,
T. 8 S., R. 17 E., Gila and Salt River Meridian, Arizona

CHAINS	<p>From this cor., a fence corner on the same fence, bears S. 88°15'40" E., 13.2 lks. dist., barbed wire, 4 strand, with fences extending S. 62°53' E. and S. 89°42' W.</p> <hr style="width: 20%; margin: 10px auto;"/> <p>N. 1°25'10" W., beginning new measurement.</p> <p>Over gently rolling terrain, through medium mesquite timber and undergrowth.</p> <p>20.089 Point for the N. 1/16 sec. cor. of secs. 32 and 33. Not monumented.</p> <p>40.177 The cor. of secs. 28, 29, 32, and 33, monumented with an iron pipe, 1 in. diam., firmly set, projecting 6 ins. above ground, with a rebar, 5/8 in. diam., driven in top, projecting 12 ins. above the top of the iron pipe, with an aluminum cap, found and accepted by Chad R. Erickson, Arizona R.L.S. No. 40590, who added marks to the unmarked cap, in 2004, according to Book 10 of Surveys, Page 175, on file at Pinal County Recorder's Office, the aluminum cap, 1 1/2 ins. diam., mkd.</p> <div style="text-align: center; margin: 10px 0;"> <table style="margin: auto; border-collapse: collapse;"> <tr> <td style="padding: 0 5px;">T</td> <td style="padding: 0 5px;">8</td> <td style="padding: 0 5px;">S</td> <td style="padding: 0 5px;">R</td> <td style="padding: 0 5px;">17</td> <td style="padding: 0 5px;">E</td> </tr> <tr> <td style="padding: 0 5px;">4</td> <td style="padding: 0 5px;">S</td> <td style="padding: 0 5px;">29</td> <td style="padding: 0 5px;"> </td> <td style="padding: 0 5px;">S</td> <td style="padding: 0 5px;">28</td> </tr> <tr> <td style="padding: 0 5px;">5</td> <td style="padding: 0 5px;">S</td> <td style="padding: 0 5px;">32</td> <td style="padding: 0 5px;"> </td> <td style="padding: 0 5px;">S</td> <td style="padding: 0 5px;">33</td> </tr> <tr> <td style="padding: 0 5px;">1</td> <td colspan="5" style="padding: 0 5px;">RLS 29869</td> </tr> <tr> <td style="padding: 0 5px;">4</td> <td colspan="5" style="padding: 0 5px;">2004</td> </tr> </table> </div> <p>This position has been long recognized as the corner by the local surveying community, adjoining landowners, and other interested parties, and is accepted as the best available evidence of the original corner position.</p> <p>Witnessed by a "U" shape steel post, N. of cor.</p> <p>At the corner point</p> <p>Set a stainless steel post, 28 ins. long, 2 1/2 ins. diam., 25 ins. in the ground, directly over the iron pipe, the rebar and aluminum cap, now projecting 2 ins. above ground, with brass cap mkd.</p> <div style="text-align: center; margin: 10px 0;"> <table style="margin: auto; border-collapse: collapse;"> <tr> <td style="padding: 0 5px;">T</td> <td style="padding: 0 5px;">8</td> <td style="padding: 0 5px;">S</td> <td style="padding: 0 5px;">R</td> <td style="padding: 0 5px;">17</td> <td style="padding: 0 5px;">E</td> </tr> <tr> <td style="padding: 0 5px;">S</td> <td style="padding: 0 5px;">29</td> <td style="padding: 0 5px;"> </td> <td style="padding: 0 5px;">S</td> <td style="padding: 0 5px;">28</td> <td></td> </tr> <tr> <td style="padding: 0 5px;">S</td> <td style="padding: 0 5px;">32</td> <td style="padding: 0 5px;"> </td> <td style="padding: 0 5px;">S</td> <td style="padding: 0 5px;">33</td> <td></td> </tr> </table> </div> <p style="text-align: center; margin: 10px 0;">2018</p> <p>Deposit a magnet, in a white plastic case, at the base of the stainless steel post.</p>	T	8	S	R	17	E	4	S	29		S	28	5	S	32		S	33	1	RLS 29869					4	2004					T	8	S	R	17	E	S	29		S	28		S	32		S	33	
T	8	S	R	17	E																																												
4	S	29		S	28																																												
5	S	32		S	33																																												
1	RLS 29869																																																
4	2004																																																
T	8	S	R	17	E																																												
S	29		S	28																																													
S	32		S	33																																													

Dependent Resurvey of a Portion of the Subdivisional Lines,
T. 8 S., R. 17 E., Gila and Salt River Meridian, Arizona

<p>CHAINS</p>	<p>From this cor., a well, historically irrigation; now observation only, known as South(aka Well 1), a galvanized steel pipe, 2 ins. diam., projecting 18 ins. above a steel plate, 35 ins. sq., on top of a concrete box, 46 ins. sq., projecting 42 ins. above ground bears N. 26°14'20" W., 15.60 chs. dist.</p> <hr/> <p>From the cor. of secs. 27, 28, 33, and 34.</p> <p>S. 89°43'30" W., bet. secs. 28 and 33.</p> <p>Over rolling and broken terrain.</p> <p>19.880 The E. 1/16 sec. cor. of secs. 28 and 33, established by persons unknown, monumented with a rebar, 5/8 in. diam., firmly set, projecting 6 ins. above ground, in a scattered collar of stone, with an aluminum cap, 1 1/2 ins. diam., mkd.</p> <p style="text-align: center;">S 33</p> <p style="text-align: center;">E . 1/16 E</p> <p style="text-align: center;">S 28</p> <p>This is accepted as a careful and faithful determination of the corner point.</p> <p>Rebuild the collar of stone.</p> <hr/> <p>S. 89°45'50" W., beginning new measurement.</p> <p>17.299 From this point, a rebar of unknown origin, 5/8 in. diam., bears South, 0.8 lk. dist., firmly set, projecting 8 ins. above ground.</p> <p>19.881 The 1/4 sec. cor. of secs. 28 and 33, reestablished by persons unknown, monumented with a rebar, 5/8 in. diam., firmly set, projecting 5 ins. above ground, with an aluminum cap, found and accepted by Chad R. Erickson, Arizona R.L.S. No. 40590, in 2004, according to Book 10 of Surveys, Page 175, on file at Pinal County Recorder's Office, the aluminum cap, 1 1/2 ins. diam., mkd.</p> <p style="text-align: center;">N . 1/4</p> <p style="text-align: center;">33</p> <p>This point has been well verified and long recognized by the local surveying community, adjoining landowners, and other interested parties, and is accepted as a careful and faithful reestablishment of the original corner.</p> <p>At the corner point</p>
---------------	---

Dependent Resurvey of a Portion of the Subdivisional Lines,
T. 8 S., R. 17 E., Gila and Salt River Meridian, Arizona

CHAINS	
	<p>Set a stainless steel post, 28 ins. long, 2 1/2 ins. diam., 28 ins. in the ground, with brass cap mkd.</p> <p style="text-align: center;">T 8 S R 17 E S 28 1/4 ——— S 33</p> <p style="text-align: center;">2018</p> <p>Deposit a magnet, in a white plastic case, at the base of the stainless steel post.</p> <p>Deposit the rebar with the aluminum cap, 15 ins. long, with the bottom pointed, inside the stainless steel post.</p> <p>Raise a mound of stone, 3 1/2 ft. base, 2 ft. high, E. of cor.</p> <hr style="width: 20%; margin: auto;"/> <p>S. 89°43'50" W., beginning new measurement.</p>
0.170	<p>From this point, a rebar of unknown origin, 5/8 in. diam., bears South, 1.6 lks. dist., loosely set, projecting 20 ins. above ground, and leaning W.</p>
19.883	<p>Point for the W. 1/16 sec. cor. of secs. 28 and 33.</p> <p>Set a rebar, 24 ins. long, 5/8 in. diam., 24 ins. in the ground, with brass cap, 2 ins. diam., 1 1/4 ins. stem, mkd.</p> <p style="text-align: center;">BLM CADASTRAL T 8 S R 17 E S 28 W 1/16 ——— S 33</p> <p style="text-align: center;">2018</p> <p>Found a "U" shape steel post, nearby, identical to the posts set by Chad R. Erickson, Arizona R.L.S. No. 40590, in 2004. A diligent search fails to reveal any traces of the Erickson cor. Reset the steel post N. of cor.</p>
26.44	<p>River Rd., an asphalt surfaced road, 26 ft. wide, bears S. 32° E. and N. 32° W.</p> <p>Thence over gently rolling terrain, through medium mesquite timber and undergrowth.</p>
39.23	<p>Down barbed wire fence, bears N. 9° E. and S. 9° W.</p>
39.766	<p>The cor. of secs. 28, 29, 32, and 33.</p> <hr style="width: 20%; margin: auto;"/>

Dependent Resurvey of a Portion of the Subdivisional Lines,
T. 8 S., R. 17 E., Gila and Salt River Meridian, Arizona

CHAINS	<p>N. 0°34'50" W., bet. secs. 28 and 29.</p> <p>Over gently rolling terrain, through medium mesquite timber and undergrowth.</p>
40.162	<p>The 1/4 sec. cor. of secs. 28 and 29, reestablished by Chad R. Erickson, Arizona R.L.S. No. 40590, in 2004, according to Book 10 of Surveys, Page 175, on file at Pinal County Recorder's Office, monumented with a rebar, 5/8 in. diam., firmly set, projecting 5 ins. above ground, with an aluminum cap, 2 1/2 ins. diam., stamped "DARLING ENV. & SURVEYING RLS 29869 2004", mkd.</p> <p style="text-align: center;">T 8 S R 17 E 1/4 S 29 . S 28</p> <p>This is accepted as a careful and faithful reestablishment of the original corner position.</p> <p>Witnessed by a "U" shape steel post, N. of cor.</p> <p>At the corner point</p> <p>Set a stainless steel post, 28 ins. long, 2 1/2 ins. diam., 28 ins. in the ground, underpinned with the rebar, 30 ins. long, 47 ins. in the ground, with brass cap mkd.</p> <p style="text-align: center;">T 8 S R 17 E 1/4 S 29 S 28</p> <p style="text-align: center;">2018</p> <p>Deposit a magnet, in a white plastic case, and the aluminum cap, at the base of the stainless steel post.</p> <hr style="width: 20%; margin: 10px auto;"/> <p>N. 0°33'10" W., beginning new measurement.</p>
34.65	<p>River Rd., an asphalt surfaced road, 26 ft. wide, bears S. 32° E. and N. 32° W.</p>
40.168	<p>The cor. of secs. 20, 21, 28, and 29, monumented with an iron pipe, 1 in. diam., firmly set, projecting 10 ins. above ground, with a lead cap, driven in top of an iron pipe, 1 1/2 ins. diam., found and accepted by Chad R. Erickson, Arizona R.L.S. No. 40590, who attached a brass tag, mkd. "RLS 29869", in 2004, according to Book 10 of Surveys, Page 175, on file at Pinal County Recorder's Office, the lead cap, 1 1/4 ins. diam., mkd.</p> <p style="text-align: center;">20 21 --- --- 29 28</p>

Dependent Resurvey of a Portion of the Subdivisional Lines,
T. 8 S., R. 17 E., Gila and Salt River Meridian, Arizona

CHAINS

This position has been long recognized as the corner by the local surveying community, adjoining landowners, and other interested parties, and is accepted as the best available evidence of the original corner position.

Witnessed by a "U" shape steel post, N. of cor., and a wood hub, 1 1/2 x 1/2 ins., also N. of cor.

from which

A mesquite, 24 ins. diam., bears S. 51°50' W., 2.13 chs. dist., with no marks visible. (Record: S. 52 1/2° W.)

At the corner point

Set a stainless steel post, 28 ins. long, 2 1/2 ins. diam., 24 ins. in the ground, in a collar of stone, with brass cap mkd.

T 8 S	R 17 E
S 20	S 21
S 29	S 28

2018

Deposit a magnet, in a white plastic case, at the base of the stainless steel post.

Deposit the iron pipe, 1 in. diam., 12 ins. long, the lead cap, the brass tag, and the other iron pipe, 1 1/2 diam., 18 ins. long, inside the stainless steel post.

From this cor., a rebar of unknown origin, bears N. 88°54'50" E., 46.9 lks. dist., this rebar is located on top of a ridge of broken lands, 39 ft. above the cor.

From the cor. of secs. 21, 22, 27, and 28.

S. 89°43'00" W., bet. secs. 21 and 28.

Over rolling and broken terrain.

40.212 Point for the 1/4 sec. cor. of secs. 21 and 28, at proportionate dist., there is no remaining evidence of the original corner. Not monumented.

60.331 The W. 1/16 sec. cor. of secs. 21 and 28, established by Chad R. Erickson, Arizona R.L.S. No. 40590, in 2004, according to Book 10 of Surveys, Page 175, on file at Pinal County Recorder's Office, monumented with a rebar, 5/8 in. diam., firmly set, projecting 7 ins. above ground, with an aluminum cap, 2 ins. diam., "DARLING ENV. & SURVEY RLS 29869 2004", mkd.

Dependent Resurvey of a Portion of the Subdivisional Lines,
T. 8 S., R. 17 E., Gila and Salt River Meridian, Arizona

<p>CHAINS</p>	<p style="text-align: center;">T 8 S R 17 E S 21 W 1/16 ——— S 28</p> <p>This is accepted as a careful and faithful establishment of the corner point.</p> <p>Witnessed by a "U" shape steel post, N. of cor.</p> <p>With a rebar, 18 ins. long, 5/8 in. diam., with a pointed end, laying loose, approximately 6 ft., W. of cor.</p> <p>From this cor., a rebar, 5/8 in. diam., firmly set, projecting 9 ins., above ground, with an aluminum cap, bears S. 59°54'40" E., 11.7 lks. dist., established by Vincent Coxon, Arizona R.L.S. No. 4154, date unknown, the aluminum cap, 1 1/2 ins. diam., mkd.</p> <p style="text-align: center;">1 4154</p> <p>This position is not utilized during the course of this resurvey.</p> <p>Witnessed by a "U" shape steel post, NW of rebar.</p> <p>From this same cor., a 60 D nail, with portions of a whisker, at the prolongation of a down barbed wire fence, bears S. 68°03'00" E., 83.3 lks. dist.</p> <hr/> <p>S. 89°43'00" W., beginning new measurement.</p> <p>20.092 The cor. of secs. 20, 21, 28, and 29.</p> <hr/> <p>N. 0°05'30" E., bet. secs. 20 and 21.</p> <p>Over rolling and broken terrain.</p> <p>19.888 The S. 1/16 sec. cor. of secs. 20 and 21, established by Vincent Coxon, Arizona R.L.S. No. 4154, date unknown, monumented with a rebar, 5/8 in. diam., firmly set, projecting 5 ins. in a small collar of stone, with an aluminum cap, 1 1/2 ins. diam., mkd.</p> <p style="text-align: center;">S 1/16 S 20 S 21 4154</p> <p>This is accepted as a careful and faithful establishment of the corner point.</p> <hr/>
---------------	---

Dependent Resurvey of a Portion of the Subdivisional Lines,
T. 8 S., R. 17 E., Gila and Salt River Meridian, Arizona

CHAINS	<p>N. 0°05'30" E., beginning new measurement.</p> <p>19.886 The 1/4 sec. cor. of secs. 20 and 21, reestablished by Chad R. Erickson, Arizona R.L.S. No. 40590, in 2004, according to Book 10 of Surveys, Page 175, on file at Pinal County Recorder's Office, monumented with a rebar, 5/8 in. diam., firmly set, bent to the NW, 1 in. below the surface of E. Copper Creek Rd., with a damaged aluminum cap, 2 1/2 ins. diam., stamped "SURVEYING RLS 29869 20", mkd.</p> <p style="text-align: center;">T 8 S R 17 E 1/4 20 S 21</p> <p>This position has been well verified and long recognized by the local surveying community, adjoining landowners, and other interested parties, and is accepted as a careful and faithful reestablishment of the original corner.</p> <p>The cor. is located, 3 ft. South of the N. edge of Rd., a graded road, 24 ft. wide, along a curve, concave to the S.</p> <p>At the corner point</p> <p>Set a stainless steel post, 28 ins. long, 2 1/2 ins. diam., 41 ins. in the ground, with brass cap mkd.</p> <p style="text-align: center;">T 8 S R 17 E 1/4 S 20 S 21</p> <p style="text-align: center;">2018</p> <p>Deposit a magnet, in a white plastic case, at the base of the stainless steel post.</p> <p>Remove the rebar, 30 ins. long, with the damaged aluminum cap, from the field.</p> <p>from which the reference monument established by Chad R. Erickson, Arizona R.L.S. No. 40590, in 2004</p> <p style="padding-left: 40px;">An open ended iron pipe, 1 in. diam., firmly set, projecting 10 ins. above ground for a reference monument, bears N. 0°47'00" E., 40.2 ft. dist. (Record: N. 0°49'15" E., 40.43 ft.). Attach a brass tablet to the top of the iron pipe, 3 1/2 ins. diam., 3 1/2 ins. stem, with top mkd. RM T8S R17E 40.2 FT. TO 1/4 COR. S21 2018 and an arrow pointing to the cor.</p> <p>and from which the reference monument established by Vincent Coxon, Arizona R.L.S. No. 4154, date unknown</p>
--------	---

Dependent Resurvey of a Portion of the Subdivisional Lines,
T. 8 S., R. 17 E., Gila and Salt River Meridian, Arizona

CHAINS	
	<p>A rebar, 5/8 in. diam., firmly set, projecting 5 ins. above ground for a reference monument, bears S. 39°56'10" E., 62.8 ft. dist., with brass cap mkd. 4154 1/4 RP 62.45' and an arrow pointing to the cor., witnessed by a "U" shape steel post, N. of cor. (Record: Vincent Coxon, 62.45 ft., Chad R. Erickson, S. 41°36'47" E., 62.79 ft.). At this corner point, set a stainless steel post, 28 ins. long, 2 1/2 ins. diam., 28 ins. in the ground, directly over the rebar, 28 ins. long, with bottom pointed, and aluminum cap, with brass cap mkd. RM T8S R17E 62.8 FT. TO 1/4 COR. S21 2018 and an arrow pointing to the cor. Deposit a magnet, in a white plastic case, at the base of the stainless steel post.</p>
	<hr/>
	<p>N. 0°07'20" E., beginning new measurement.</p>
<p>19.885</p>	<p>The N. 1/16 sec. cor. of secs. 20 and 21, established by persons unknown, monumented with an iron pipe, 1 in. diam., firmly set, projecting 18 ins. above ground, in a collar of stone, with a rebar driven in top. Vincent Coxon, Arizona R.L.S. No. 4154, found and accepted the pipe and drove the rebar through it, date unknown. The rebar, 5/8 in. diam., firmly set, projecting 7 ins. above the top of the pipe, with an aluminum cap, 1 1/2 ins. diam., mkd.</p>
	<p style="text-align: center;">N 1/16 S 20 S 21</p>
	<p style="text-align: center;">4154</p>
	<p>Found and accepted by Chad R. Erickson, Arizona R.L.S. No. 40590, in 2004, according to Book 10 of Surveys, Page 175, on file at Pinal County Recorder's Office.</p>
	<p>This position has been long recognized as the corner by the local surveying community, adjoining landowners, and other interested parties, and is accepted as a careful and faithful establishment of the corner point.</p>
	<p>Witnessed by a "U" shape steel post, N. of cor.</p>
	<hr/>
	<p>N. 0°06'30" E., beginning new measurement.</p>
<p>18.146</p>	<p>A rebar of unknown origin, 5/8 in. diam., firmly set, projecting 5 ins. above ground.</p>
<p>19.890</p>	<p>The cor. of secs. 16, 17, 20, and 21, monumented with a rebar, 5/8 in. diam., firmly set, projecting 7 ins. above ground, in a collar of stone, with an aluminum cap, established by Vincent Coxon, Arizona R.L.S. No. 4154, date unknown, the aluminum cap, 2 ins. diam., mkd.</p>

Dependent Resurvey of a Portion of the Subdivisional Lines,
T. 8 S., R. 17 E., Gila and Salt River Meridian, Arizona

CHAINS

S 17	S 16
S 20	S 21

4154

Found and accepted by Chad R. Erickson, Arizona R.L.S. No. 40590, in 2004, according to Book 10 of Surveys, Page 175, on file at Pinal County Recorder's Office.

This position has been long recognized as the corner by the local surveying community, adjoining landowners, and other interested parties, and is accepted as the best available evidence of the original corner position.

At the corner point

Set a stainless steel post, 28 ins. long, 2 1/2 ins. diam., 28 ins. in the ground, directly over the rebar, and aluminum cap, now 10 ins. below the surface of the ground, with brass cap mkd.

T 8 S	R 17 E
S 17	S 16
S 20	S 21

2018

Deposit a magnet, in a white plastic case, at the base of the stainless steel post.

Raise a mound of stone, 3 ft. base, 2 ft. high, W. of cor.

The cor. is located, 18.2 lks., N., of a wash, 15 ft. wide, 4 ft. deep, with a top left bank being approximately 50 ft. high, drains N. 55° W.

From this cor., a scattered mound of stone, with a steel "T" post, S. of mound, bears N. 24°44' W., 67 lks. dist.

From the cor. of secs. 15, 16, 21, and 22, perpetuated by Chad R. Erickson, Arizona R.L.S. No. 40590, in 2004, according to Book 10 of Surveys, Page 175, on file at Pinal County Recorder's Office, monumented with a rebar, 5/8 in. diam., firmly set, projecting 5 ins., above ground, in a collar of stone, witnessed by a "U" shape steel post, N. of cor., with an aluminum cap, 2 1/2 ins. diam., stamped "DARLING ENV. & SURVEYING RLS 29869 2004", mkd.

T 8 S	R 17 E
S 16	S 15
S 21	S 22

Dependent Resurvey of a Portion of the Subdivisional Lines,
T. 8 S., R. 17 E., Gila and Salt River Meridian, Arizona

CHAINS	
	<p>With the orig. stone, granite, 16 x 12 x 9 ins., with 3 notches and a painted "E" on one side, 1 notch and a painted "S" on another, and a painted "+" on top, N. of the rebar, and part of the collar of stone.</p> <p>This is accepted as a careful and faithful perpetuation of the original corner.</p> <p>Found an open ended and iron pipe, with pointed end, 55 ins. long, 1 1/4 ins. diam., laying approximately 8 ft. NE of cor.</p> <p>S. 89°44'50" W., bet. secs. 16 and 21.</p> <p>Over rolling and broken terrain.</p>
5.86	<p>E. Copper Creek Rd, a graded road, 24 ft. wide, bears N. 52° E. and S. 52° W.</p>
40.035	<p>Point for the 1/4 sec. cor. of secs. 16 and 21, at proportionate dist., there is no remaining evidence of the original corner. Not monumented.</p> <hr style="width: 20%; margin: 10px auto;"/> <p>S. 89°47'10" W., beginning new measurement.</p>
1.465	<p>From this point, a rebar of unknown origin, 5/8 in. diam., bears North, 2.2 lks. dist., firmly set, projecting 6 ins. above ground.</p>
20.017	<p>The W. 1/16 sec. cor. of secs. 16 and 21, established by persons unknown, monumented with an iron pipe, 1 1/2 ins. diam., firmly set, projecting 15 ins. above ground, with a rebar driven in top. Vincent Coxon, Arizona R.L.S. No. 4154, found and accepted the pipe and drove the rebar through it, date unknown. The rebar, 5/8 in. diam., firmly set, projecting 2 ins. above the top of the pipe, with an aluminum cap, 1 1/2 ins. diam., mkd.</p> <div style="text-align: center; margin: 10px 0;"> <p>W 1/16 S 16</p> <hr style="width: 10%; margin: 0 auto;"/> <p>S 21</p> <p>4154</p> </div> <p>This position has been long recognized as the corner by the local surveying community, adjoining landowners, and other interested parties, and is accepted as a careful and faithful establishment of the corner point.</p> <hr style="width: 20%; margin: 10px auto;"/> <p>S. 89°42'20" W., beginning new measurement.</p>
20.018	<p>The cor. of secs. 16, 17, 20, and 21.</p> <hr style="width: 20%; margin: 10px auto;"/> <p>N. 0°44'40" W., bet. secs. 16 and 17.</p>

Dependent Resurvey of a Portion of the Subdivisional Lines,
T. 8 S., R. 17 E., Gila and Salt River Meridian, Arizona

<p>CHAINS</p> <p>20.035</p> <p>40.070</p> <p>39.298</p>	<p>Over rolling and broken terrain.</p> <p>Point for the S. 1/16 sec. cor. of secs. 16 and 17. Not monumented.</p> <p>The 1/4 sec. cor. of secs. 16 and 17, perpetuated by Chad R. Erickson, Arizona R.L.S. No. 40590, in 2004, according to Book 10 of Surveys, Page 175, on file at Pinal County Recorder's Office, monumented with a rebar, 5/8 in. diam., firmly set, projecting 9 ins., above ground, with an aluminum cap, 2 1/2 ins. diam., stamped "DARLING ENV. & SURVEYING RLS 29869 2004", mkd.</p> <div style="text-align: center;"> <p>T 8 S R 17 E</p> <p>1/4</p> <p> </p> <p>S 17 . S 16</p> <p> </p> </div> <p>Witnessed by a scattered mound of stone, S. of the cor., and a steel "T" post, N. of cor.</p> <p>With the original stone, granite, 14 x 12 x 8 ins., mkd. with a + on top and 1/4 on one face, loose on top of the ground and alongside the N. side of the rebar.</p> <p>This is accepted as a careful and faithful perpetuation of the original corner.</p> <hr style="width: 20%; margin: 10px auto;"/> <p>N. 0°43'10" W., beginning new measurement.</p> <p>The cor. of secs. 8, 9, 16, and 17, established by persons unknown, monumented with an iron pipe, 1 1/4 diam., firmly set, projecting 10 ins. above ground, in a scattered mound of stone, with a lead cap, found and accepted by Chad R. Erickson, Arizona R.L.S. No. 40590, in 2004, according to Book 10 of Surveys, Page 175, on file at Pinal County Recorder's Office, the lead cap, 2 3/4 ins. diam., mkd.</p> <div style="text-align: center;"> <table border="1" style="margin: auto;"> <tr> <td style="padding: 5px;">8</td> <td style="padding: 5px;">9</td> </tr> <tr> <td style="padding: 5px;">17</td> <td style="padding: 5px;">16</td> </tr> </table> </div> <p>Witnessed by the open ended iron pipe, 1 1/4 ins. diam., firmly set, projecting 36 ins. above ground, 0.5 lk. N. of cor., and a "U" shape steel post, E. of cor.</p> <p>from which</p> <p style="padding-left: 40px;">A mesquite, 12 ins. diam., bears S. 74°38' E., 1.25 chs. dist., with no marks visible. (Record: S. 75° E.)</p>	8	9	17	16
8	9				
17	16				

Dependent Resurvey of a Portion of the Subdivisional Lines,
T. 8 S., R. 17 E., Gila and Salt River Meridian, Arizona

CHAINS	
	<p>This position has been long recognized as the corner by the local surveying community, adjoining landowners, and other interested parties, and is accepted as the best available evidence of the original corner position.</p> <p>From this cor., a rebar of unknown origin, 5/8 in. diam., bears S. 55°23'00" E., 1.742 chs. dist., firmly set, projecting 3 ins. above ground, in collar of stone.</p> <hr/> <p>From the cor. of secs. 5, 6, 31, and 32, on the S. bdy. of the Tp., hereinbefore described.</p> <p>N. 1°49'20" W., bet. secs. 31 and 32.</p> <p>Over rolling and broken terrain.</p>
6.627	<p>From this point, an iron pin, 1 in. diam., firmly set, projecting 8 ins. above ground, bears West, 1.687 chs. dist., established by Sidney Clift Kain, Arizona R.L.S. No. 1052, in 1960, with lead cap, 1 1/2 ins. diam., mkd.</p> <p style="text-align: center;">1/256 S 31 S 32 1960</p>
36.535	<p>A local monument, a rebar, 5/8 in. diam., firmly set, projecting 8 ins. above ground, in a collar of stone, established by persons unknown, in 2017, as per land owner SW of monument.</p> <p>From this local monument, a rebar, 1/2 in. diam., firmly set, projecting 3 ins. above ground, with a brass tag, mkd. "RLS 29273", established by J. Shane, Arizona R.L.S. No. 29273, date unknown, bears West, 70.6 lks. dist.</p> <p>This rebar with brass tag is located alongside a barbed wire fence, 4 strand, extending S. 1°19' E. and N. 1°19' W.</p>
40.029	<p>The 1/4 sec. cor. of secs. 31 and 32, reestablished by Chad R. Erickson, Arizona R.L.S. No. 40590, in 2004, according to Book 10 of Surveys, Page 175, on file at Pinal County Recorder's Office, monumented with a rebar, 5/8 in. diam., firmly set, projecting 6 ins., above ground, witnessed by a "U" shape steel post, S. of cor., with an aluminum cap, 2 ins. diam., stamped "DARLING ENV. & SURVEY RLS 29869 2004", mkd.</p> <p style="text-align: center;">T 8 S R 17 E 1/4 S 31 . S 32 </p>

Dependent Resurvey of a Portion of the Subdivisional Lines,
T. 8 S., R. 17 E., Gila and Salt River Meridian, Arizona

<p>CHAINS</p>	<p>This position is harmoniously related to existing original corners, and is accepted as a careful and faithful reestablishment of the original corner.</p> <p>From this cor., the terminus of an older barbed wire fence, 4 strand, bears N. 8°18'00" E., 1.624 chs. dist., extending N. 12°58' E. dist.</p> <p>From this same cor., a fence, bears West, 59.6 lks. dist., barbed wire, 4 strand, bears N. 0°18' E. and S. 0°18' W.</p> <p>From this same cor., a rebar, 5/8 in. diam., firmly set, flush with the surface of the ground, with an aluminum cap, mkd. " RLS 12900", bears N. 21°21'20" W., 1.619 chs. dist., reestablished as the 1/4 sec. cor. of secs 31 and 32, by Norman W. Wiser, Arizona R.L.S. No. 12900, date unknown, and found and accepted as said 1/4 sec. cor. of secs. 31 and 32, by Lonny B. Carlson, Arizona R.L.S. No. 10046, in 2009, according to Fee Number: 2009-002066, on file at Pinal County Recorder's Office.</p> <p>This location was established using improper method and improper control and is not utilized in course of this resurvey.</p> <p>The rebar established by Norman W. Wiser is located in a dirt driveway, 20 ft. wide, bears East and West, and alongside an iron gate on the same fence, bears S. 2°18' E. and N. 2°18' W.</p> <hr/> <p>N. 1°49'20" W., beginning new measurement.</p>			
<p>6.502</p>	<p>From this point, an iron pipe, 1 in. diam., firmly set, projecting 15 ins. above ground, bears West, 38.3 lks. dist., established by Sidney Clift Kain, Arizona R.L.S. No. 1052, in 1960, with lead cap, 1 1/2 ins. diam., mkd.</p> <p style="text-align: center;">1/256</p> <table style="margin-left: auto; margin-right: auto;"> <tr> <td style="border-top: 1px solid black; border-right: 1px solid black; padding: 0 5px;">S 31</td> <td style="border-top: 1px solid black; border-right: 1px solid black; padding: 0 5px;"> </td> <td style="border-top: 1px solid black; padding: 0 5px;">S 32</td> </tr> </table> <p style="text-align: center;">19</p> <p>Established using improper method and improper control and is not utilized in the course of this resurvey.</p> <p>This pipe is located alongside a fence corner, barbed wire, 4 strand, with fences extending North and S. 45° W.</p>	S 31		S 32
S 31		S 32		
<p>40.028</p>	<p>The cor. of secs. 29, 30, 31, and 32, monumented with a rebar, 5/8 in. diam., firmly set, projecting 5 ins. above ground, established by Vincent Coxon, Arizona R.L.S. No. 4154, purportedly set in the 1950's, with aluminum cap, 2 ins. diam., mkd.</p>			

Dependent Resurvey of a Portion of the Subdivisional Lines,
T. 8 S., R. 17 E., Gila and Salt River Meridian, Arizona

CHAINS	<table style="margin: auto; border-collapse: collapse;"> <tr> <td colspan="2" style="border: none;">4154</td> </tr> <tr> <td style="border: none; border-right: 1px solid black; padding: 0 5px;">30</td> <td style="border: none; padding: 0 5px;">29</td> </tr> <tr> <td style="border: none; border-right: 1px solid black; padding: 0 5px;">31</td> <td style="border: none; padding: 0 5px;">32</td> </tr> </table>	4154		30	29	31	32
4154							
30	29						
31	32						
19.885	<p>This cor. was found and accepted by Lonny B. Carlson, Arizona R.L.S. No. 10046, in 1988, according to Surveys Book 2, Page 56, on file at Pinal County Recorder's Office; also found and accepted by Chad R. Erickson, Arizona R.L.S. No. 40590, in 2004, according to Book 10 of Surveys, Page 175, on file at Pinal County Recorder's Office.</p> <p>Based on available records this monument was established prior to, and without gross error, others purporting to mark the same corner.</p> <p>Witnessed by a "U" shape steel post, N. of cor., and a rebar, 1 in. diam., firmly set, projecting 30 ins., SW of cor.</p> <p>From this cor., a fence corner, bears S. 48°38' W., 2.7 lks. dist., barbed wire, 4 strand, with fences extending S. 3°51' E. and N. 87°50' W.</p> <p>From this same cor., a rebar, 5/8 in. diam., firmly set, projecting 1 in. above ground, bears N. 20°44'00" E., 1.561 chs. dist., found and accepted as the cor. of secs. 29, 30, 31, and 32, by Lonny B. Carlson, Arizona R.L.S. No. 10046, in 2009, according to Fee No. 2009-002066, on file at Pinal County Recorder's Office. This survey is in conflict with Carlson's 1988 cor.</p> <p>According to General Note No. 1 of Carlson's 2009 survey this cor. was established by Sidney Kain, L.S. No. 1052, in August 1960.</p> <p>The Kain position was established using improper method and improper control and is not utilized in the course of this resurvey.</p> <hr style="width: 20%; margin-left: 0;"/> <p>From the cor. of secs. 28, 29, 32, and 33.</p> <p>S. 89°08'40" W., bet. secs. 29 and 32.</p> <p>Over gently rolling to rolling terrain, through medium mesquite timber and undergrowth.</p>						
25.72	<p>Point for the E. 1/16 sec. cor. of secs. 29 and 32. Not monumented.</p> <p>San Pedro River, main channel, 80 ft. wide, course N. 30° W.</p>						

Dependent Resurvey of a Portion of the Subdivisional Lines,
T. 8 S., R. 17 E., Gila and Salt River Meridian, Arizona

CHAINS

39.770

The 1/4 sec. cor. of secs. 29 and 32, reestablished by Chad R. Erickson, Arizona R.L.S. No. 40590, in 2004, according to Book 10 of Surveys, Page 175, on file at Pinal County Recorder's Office, states "CR 04-038537, Point Computed By Reverse Proportion from SE Corner Sec. 29", monumented with a rebar, 5/8 in. diam., firmly set, projecting 7 ins. above ground, with an aluminum cap, 2 1/2 ins. diam., stamped "DARLING ENV. & SURVEYING RLS 29869 2004", mkd.

T 8 S R 17 E
S 29
1/4 —.—
S 32

CR 04-038537 states "REVERSE PROPORTIONED POSITION Analysis of the recovered 1950's RLS 4154 monuments of Sections 20, 29, 32, and 33 reveals a large and accurate proportioning scheme developed by Vince Coxon, for Mammoth Copper, to fill in missing section and 1/4 section corners. Both this proportioning work and subsequent section subdivisions were properly and accurately performed. His work was remarkable. Though his work is not of record and we do not have access to Vince's file, it is easily deduced that his location for the corner common to Sections 28, 29, 32, and 33 was developed from a found 1/4 corner at this specific location, Point #276."

This method of restoration is improper; however, it was established with good faith reliance on evidence of the original survey and has been relied on by the affected landowner. After an analysis of the data of the recovered RLS 4154 monuments, it is determined that this corner is nearby the theoretical point determined by the method of irregular boundary adjustment, and is hereby accepted as a careful and faithful reestablishment of the original corner position.

Witnessed by a "U" shape steel post, N. of cor., and a wood hub, 1 1/2 ins. sq., firmly set, projecting 4 ins. above ground, 0.5 lks. NW of rebar.

At the corner point

Set a stainless steel post, 28 ins. long, 2 1/2 ins. diam., 28 ins. in the ground, with brass cap mkd.

T 8 S R 17 E
S 29
1/4 —.—
S 32

2018

Deposit a magnet, in a white plastic case, at the base of the stainless steel post.

Dependent Resurvey of a Portion of the Subdivisional Lines,
T. 8 S., R. 17 E., Gila and Salt River Meridian, Arizona

CHAINS	
	<p>Bury the rebar, 30 ins. long, horizontally alongside the stainless steel post.</p> <p>Deposit the aluminum cap alongside the stainless steel post.</p> <p>This cor. is located, on top of the right bank of wash, 80 ft. wide, 6 ft. deep, drains N. 80° E.</p> <hr/> <p>S. 89°08'20" W., beginning new measurement.</p>
39.308	<p>The cor. of secs. 29, 30, 31, and 32.</p> <hr/> <p>N. 2°12'10" W., bet. secs. 29 and 30.</p> <p>Over rolling and broken terrain.</p>
40.232	<p>The 1/4 sec. cor. of secs. 29 and 30, monumented with a rebar, 5/8 in. diam., firmly set, 4 ins. below the surface of the ground, found and accepted by Lonny B. Carlson, Arizona R.L.S. No. 10046, in 1988, according to Surveys Book 2, Page 56, on file at Pinal County Recorder's Office, also found and accepted by Chad R. Erickson, Arizona R.L.S. No. 40590, who attached a brass tag, mkd. "RLS 29869", in 2004, according to Book 10 of Surveys, Page 175, on file at Pinal County Recorder's Office.</p> <p>This position has been long recognized as the corner by the local surveying community, adjoining landowners, and other interested parties, and is accepted as the best available evidence of the original corner position.</p> <p>From this cor., a fence corner, bears N. 17°53' E., 0.8 lk. dist., barbed wire, 4 strand, with fence extending N. 67°28' E., iron gate, extending S. 1°57' E., and barbed wire fences, 5 strand, extending S. 89°23' W. and 4 strand, extending N. 0°07' W.</p> <hr/> <p>N. 0°36'30" E., beginning new measurement.</p>
39.850	<p>True point for the cor. of secs. 19, 20, 29, and 30, falls on an unstable slope, where it is impracticable to establish a permanent monument.</p>

Dependent Resurvey of a Portion of the Subdivisional Lines,
T. 8 S., R. 17 E., Gila and Salt River Meridian, Arizona

CHAINS

From this true point, the witness cor., established by persons unknown, monumented with a rebar, 1 in. diam., firmly set, in concrete cylinder, 8 ins. diam., projecting 3 ins. above concrete, found and accepted by Emmett C. Brown, Arizona Registered Professional Engineer (Civil), in 1957, according to Map Book 8, Page 36, titled "LITTLE HOLLYWOOD ADDITION TO MAMMOTH, ARIZONA", on file at Pinal County Recorder's Office, also found and accepted by Chad R. Erickson, Arizona R.L.S. No. 40590, who attached a brass tag, mkd. "RLS 29869", in 2004, according to Book 10 of Surveys, Page 175, on file at Pinal County Recorder's Office, bears N. 89°52'40" W., 1.515 chs. (100.00 ft.) dist.

This position has been long recognized as the corner by the local surveying community, adjoining landowners, and other interested parties, and is accepted as the best available evidence of the original corner position.

At the corner point

Attach a brass washer to the rebar, 1 1/2 ins. diam., mkd. "BLM 2018".

From this same true point, a fence corner, bears S. 65°30' E., 40.5 lks. dist., barbed wire, 4 strand, with fences extending N. 10°46' W. and N. 88°12' W.

From this witness cor., a steel post, 2 1/2 ins. diam., firmly set, projecting 8 ft. above ground, bears N. 87°21' E., 44.2 lks. dist.

From this same witness cor., a steel post, 2 1/2 ins. diam., firmly set, projecting 8 ft. above ground, bears N. 89°36' E., 75.3 lks. dist.

From this same witness cor., the NE corner of an abandoned block building, bears S. 65° W., 9.5 lks. dist.

From this same true point, an iron pipe, filled with lead, 1 1/4 ins. diam., firmly set, in concrete cylinder, 8 ins. diam., projecting 2 ins. above concrete, found and accepted as a reference monument to the cor. of secs. 19, 20, 29, and 30, by Chad R. Erickson, Arizona R.L.S. No. 40590, who attached a brass tag, mkd. "RLS 29869", in 2004, according to Book 10 of Surveys, Page 175, on file at Pinal County Recorder's Office, bears S. 87°38'40" W., 46.6 lks. dist. Witnessed by a galvanized steel sign post, NW of pipe.

From this iron pipe, a steel post, 2 1/2 ins. diam., firmly set, projecting 8 ft. above ground, bears N. 57°01' W., 3.2 lks. dist.

From the cor. of secs. 20, 21, 28, and 29.

S. 88°56'00" W., bet. secs. 20 and 29.

Dependent Resurvey of a Portion of the Subdivisional Lines,
T. 8 S., R. 17 E., Gila and Salt River Meridian, Arizona

CHAINS	<p>Over rolling and broken terrain.</p>
3.55	<p>River Rd., an asphalt surfaced road, 26 ft. wide, bears S. 36° E. and N. 36° W.</p> <p>Thence over gently rolling to rolling terrain, through medium mesquite timber and undergrowth.</p>
19.848	<p>The E. 1/16 sec. cor. of secs. 20 and 29, established by persons unknown, monumented with an iron pipe, 1 1/2 ins. diam., leaning to the E., projecting 4 ins. above ground, with a rebar driven in top, Vincent Coxon, Arizona R.L.S. No. 4154, found and accepted the pipe and drove the rebar through it, date unknown, the rebar, 5/8 in. diam., firmly set, projecting 2 ins. above the top of the pipe, with an aluminum cap, 1 1/2 ins. diam., mkd.</p> <div style="text-align: center; margin: 10px 0;"> <p>S 20 E 1/16 ——— S 29</p> <p>4154</p> </div> <p>This position has been long recognized as the corner by the local surveying community, adjoining landowners, and other interested parties, and is accepted as a careful and faithful establishment of the corner point.</p> <p>Plumb up the iron pipe.</p> <p>From this cor., a fence corner, bears S. 50°06' W., 0.8 lk. dist., barbed wire, 5 strand, with fences extending N. 88°11' E. and N. 0°01' W.</p> <hr style="width: 20%; margin: 10px auto;"/> <p>S. 88°58'30" W., beginning new measurement.</p>
19.852	<p>The 1/4 sec. cor. of secs. 20 and 29, reestablished by persons unknown, monumented with a rebar, 5/8 in. diam., firmly set, projecting 3 ins. above ground, found and accepted by Chad R. Erickson, Arizona R.L.S. No. 40590, who attached an aluminum cap to the rebar, in 2004, according to Book 10 of Surveys, Page 175, on file at Pinal County Recorder's Office, the aluminum cap, 2 1/2 ins. diam., stamped "DARLING ENV. & SURVEYING RLS 29869 2004", mkd.</p> <div style="text-align: center; margin: 10px 0;"> <p>T 8 S R 17 E S 20 1/4 ——— 4 S 29</p> </div> <p>This cor. has been well verified and long recognized by the local surveying community, adjoining landowners, and other interested parties, and is accepted as a careful and faithful reestablishment of the original corner.</p>

Dependent Resurvey of a Portion of the Subdivisional Lines,
T. 8 S., R. 17 E., Gila and Salt River Meridian, Arizona

CHAINS	<p>Witnessed by a "U" shape steel post, N. of cor.</p> <p>At the corner point</p> <p>Set a stainless steel post, 28 ins. long, 2 1/2 ins. diam., 24 ins. in the ground, underpinned with the rebar, 28 ins. long, 35 ins. in the ground, with brass cap mkd.</p> <p style="text-align: center;">T 8 S R 17 E S 20 1/4 ——— S 29</p> <p style="text-align: center;">2018</p> <p>Deposit a magnet, in a white plastic case, at the base of the stainless steel post.</p> <p>Deposit the aluminum cap alongside the stainless steel post.</p> <p>From this cor., a fence, bears North, 16.7 lks. dist., barbed wire, 6 strand, bears East and West.</p> <hr style="width: 20%; margin: 10px auto;"/> <p>S. 88°56'20" W., beginning new measurement.</p>
19.848	<p>The W. 1/16 sec. cor. of secs. 20 and 29, established by persons unknown, monumented with an iron pipe, 1 1/2 ins. diam., projecting 2 ins. above ground, with a rebar driven in top, loosely set, 18 ins. long, 5/8 ins. diam., with the bottom pointed, and with an aluminum cap, found and accepted by Chad R. Erickson, Arizona R.L.S. No. 40590, in 2004, according to Book 10 of Surveys, Page 175, on file at Pinal County Recorder's Office, the aluminum cap, 1 1/2 ins. diam., mkd.</p> <p style="text-align: center;">S 20 W 1/16 ——— S 29</p> <p>This position has been long recognized as the corner by the local surveying community, adjoining landowners, and other interested parties, and is accepted as a careful and faithful establishment of the corner point.</p> <p>At the corner point</p> <p>Set a stainless steel post, 28 ins. long, 2 1/2 ins. diam., 24 ins. in the ground, directly over a portion the iron pipe, with brass cap mkd.</p> <p style="text-align: center;">T 8 S R 17 E S 20 W 1/16 ——— S 29</p>

Dependent Resurvey of a Portion of the Subdivisional Lines,
T. 8 S., R. 17 E., Gila and Salt River Meridian, Arizona

CHAINS	
	<p>Deposit a magnet, in a white plastic case, at the base of the stainless steel post.</p> <p>Deposit the other portion of the iron, 26 ins. long, the rebar with aluminum cap, inside the stainless steel post.</p> <p>Found a "U" shape steel post loose nearby, reset S. of cor.</p> <p>From this cor., a fence corner, bears S. 17°16' E., 1.1 lks. dist., barbed wire, 4 strand, with fences extending S. 0°16' E. and N. 19°16' W.</p> <hr/> <p>S. 88°56'20" W., beginning new measurement.</p>
12.09	San Pedro River, 164 ft. wide, course N. 20° W.
19.51	Barbed wire fence, 4 strand, bears S. 10°46' E. and N. 10°46' W.
19.849	The true point of the cor. of secs. 19, 20, 29, and 30.
	<hr/> <p>From the cor. of secs. 19, 24, 25, and 30, on the W. bdy. of the Tp., hereinbefore described.</p> <p>S. 89°26'30" E., bet. secs. 19 and 30.</p> <p>Over rolling to gently rolling terrain.</p>
9.417	A local monument, established by persons unknown, monumented with a rebar, 3/4 in. diam., firmly set, projecting 12 ins. above ground.
10.098	A local monument, established by persons unknown, monumented with a rebar, 5/8 in. diam., firmly set, projecting 3 ins. above ground.
20.875	A local monument, established by persons unknown, monumented with a rebar, 3/4 in. diam., firmly set, projecting 12 ins. above ground.
25.498	Center line of a railroad track, bears S. 10° E. and N. 10° W.
40.398	<p>The 1/4 sec. cor. of secs. 19 and 30, established by persons unknown, monumented with a rebar, 1/2 ins. diam., firmly set, projecting 1 in. above ground, found and accepted by Chad R. Erickson, Arizona R.L.S. No. 40590, who attached a brass tag, mkd. "RLS 29869", in 2004, according to Book 10 of Surveys, Page 175, on file at Pinal County Recorder's Office, brass tag was not found.</p> <p>This position has been long recognized as the corner by the local surveying community, adjoining landowners, and other interested parties, and is accepted as the best available evidence of the original corner position.</p>

Dependent Resurvey of a Portion of the Subdivisional Lines,
T. 8 S., R. 17 E., Gila and Salt River Meridian, Arizona

CHAINS	
	<p>From this cor., a rebar, 1/2 in. diam., firmly set, 2 ins. below the surface of the ground, established by persons unknown, bears S. 9°34' W., 4.5 lks. dist., and is not utilized in the course of this resurvey.</p> <hr/> <p>S. 89°52'40" E., beginning new measurement.</p>
19.32	<p>Arizona State Highway No. 77, asphalt surfaced, 44 ft. wide, bears S. 15° E. and N. 15° W.</p>
19.846	<p>The E. 1/16 sec. cor. of secs. 19 and 30, established by persons unknown, monumented with a rebar, 1/2 in. diam., firmly set, 4 ins. below the surface of the road (newly set asphalt), on the SE cor. of the intersection of Arizona State Route No. 77 and 5th Street, asphalt surfaced, found and accepted by Emmett C. Brown, Arizona R.P.E.(Civil), in 1957, according to Map Book 8, Page 36, titled "LITTLE HOLLYWOOD ADDITION TO MAMMOTH, ARIZONA", on file at Pinal County Recorder's Office, also found and accepted by Chad R. Erickson, Arizona R.L.S. No. 40590, in 2004, according to Book 10 of Surveys, Page 175, on file at Pinal County Recorder's Office.</p> <p>This is accepted as a careful and faithful establishment of the corner point.</p> <p>Note: To protect the new asphalt and to bring the corner to the surface:</p> <p>At this corner point</p> <p>Set a "PK" nail, 2 1/2 ins. long, in concrete, flush with the surface of the road, and directly over the rebar, mkd. "P . K".</p> <p>This cor. is located, 3 lks., North, of the southerly edge of asphalt of 5th Street.</p> <hr/> <p>S. 89°52'30" E., beginning new measurement.</p>
16.143	<p>From this point, a rebar, 1/2 in. diam., firmly set, 4 ins. below the surface of the ground, found and accepted by Lonny B. Carlson, Arizona R.L.S. No. 10046, who attached a brass tag, mkd. "LS 10046", in 2005, according to Surveys Book 15, Page 207, on file at Pinal County Recorder's Office. Witnessed by a steel "T" post, N. of rebar, bears North, 4.5 lks. dist.</p>
19.853	<p>The true point of the cor. of secs. 19, 20, 29, and 30.</p> <hr/> <p>N. 0°02'20" E., bet. secs. 19 and 20.</p> <p>Over rolling terrain.</p>

Dependent Resurvey of a Portion of the Subdivisional Lines,
T. 8 S., R. 17 E., Gila and Salt River Meridian, Arizona

CHAINS	
11.555	<p>From this point, a rebar, 1/2 ins. diam., firmly set, flush with the surface of the ground, in a collar of stone, with a brass tag, mkd. "LS 10046", bears West, 38.2 lks. dist., witnessed by a small "U" shape steel post, SW of rebar, established by Lonny B. Carlson, Arizona R.L.S. No. 10046, in 2008, according to Surveys Book 23, Page 008, on file at Pinal County Recorder's Office.</p>
	<p>From this rebar, a fence, bears West, 11.4 lks. dist., barbed wire, 4 strand, bears N. 10°19' E. and S. 10°19' W.</p>
20.007	<p>The S. 1/16 sec. cor. of secs. 19 and 20, established by persons unknown, monumented with a capped pipe, 4 ins. diam., firmly set, projecting 23 ins. above ground, with an X mark on the W. face, found and accepted by Chad R. Erickson, Arizona R.L.S. No. 40590, who attached a brass tag with a "PK" nail to the top, mkd. "RLS 29869", in 2004, according to Book 10 of Surveys, Page 175, on file at Pinal County Recorder's Office.</p>
	<p>This is accepted as a careful and faithful establishment of the corner point.</p>
	<p>Witnessed by a "U" shape steel post, N. of cor., and a lath, marked "7B PROP. LINE", S. of cor.</p>
	<p>From this cor., a fence, bears East, 23.8 lks. dist., barbed wire, 4 strand, bears S. 3°03' E. and N. 3°03' W.</p>
	<p>From this same cor., a rebar, 1/2 in. diam., firmly set, projecting 1 in. above ground, with a brass tag, mkd. "LS 10046", bears S. 59°39'20" W., 37.5 lks. dist., established by Lonny B. Carlson, Arizona R.L.S. No. 10046, in 2008, according to Surveys Book 23, Page 008, on file at Pinal County Recorder's Office.</p>
	<p>This position is not utilized during the course of this resurvey.</p>
	<p>With a "U" shape steel post, laying loose on top of the ground and nearby. Reset the steel post, nearby.</p>
	<p>From this same cor., a rebar, 5/8 in. diam., firmly set, 18 ins. below the surface of the ground, established by persons unknown, bears N. 72°02'10" W., 37.5 lks. dist.</p>
	<p>This position is not utilized during the course of this resurvey.</p>
	<p>This rebar is located on a drainage ditch, 8 ft. wide, 4 ft. deep, drains East.</p>
	<hr/> <p>N. 0°03'20" E., beginning new measurement.</p>
1.697	<p>From this point, an iron bolt, 1 in. diam., firmly set, flush with the surface of the ground, with the top 2 x 2 x 1/2 in., bears West, 0.6 lk. dist.</p>

Dependent Resurvey of a Portion of the Subdivisional Lines,
T. 8 S., R. 17 E., Gila and Salt River Meridian, Arizona

CHAINS	
2.59	Barbed wire fence, 4 strand, extending S. 33°34' E. and N. 33°34' W.
8.540	From this point, a local monument, a rebar, 1/2 in. diam., firmly set, projecting 1 in. above ground, with brass tag, mkd. "LS 12900", bears West, 2.6 lks. dist., established by Norman W. Wisner, Arizona R.L.S. No. 12900, date unknown.
15.71	E. Copper Creek Rd, a graded road, 24 ft. wide, bears N. 86° E. and S. 86° W.
20.004	<p>The 1/4 sec. cor. of secs. 19 and 20, established by persons unknown, monumented with an iron bolt, 1 in. diam., firmly set, flush with the surface of the ground, with the top 2 x 2 x 1/2 in., found and accepted by Chad R. Erickson, Arizona R.L.S. No. 40590, in 2004, according to Book 10 of Surveys, Page 175, on file at Pinal County Recorder's Office. Also found and accepted by Stan G. Faris, Arizona R.L.S. No. 35235, in 2006, according to Surveys Book 17, Page 268, on file at Pinal County Recorder's Office.</p> <p>This position has been long recognized as the corner by the local surveying community, adjoining landowners, and other interested parties, and is accepted as the best available evidence of the original corner position.</p> <p>Witnessed by a portion of a "U" shape steel post, N. of cor., and a lath, marked "7B PROP COR", laying loose on top of the ground and nearby.</p> <p>At the corner point</p> <p>Set a stainless steel post, 28 ins. long, 2 1/2 ins. diam., 28 ins. in the ground, with brass cap mkd.</p> <p style="text-align: center;">T 8 S R 17 E 1/4 S 19 S 20</p> <p style="text-align: center;">2018</p> <p>Deposit a magnet, in a white plastic case, at the base of the stainless steel post.</p> <p>Deposit the iron bolt, 24 ins. long, with the bottom pointed, inside the stainless steel post.</p> <p>Set a "U" shape steel sign post, W. of cor.</p> <p>Reset the 4 ft. lath S. of cor.</p>

Dependent Resurvey of a Portion of the Subdivisional Lines,
T. 8 S., R. 17 E., Gila and Salt River Meridian, Arizona

CHAINS	
	<p>From this cor., a monitoring well, known as "West", a steel pipe, 6 1/2 ins. diam., in concrete, projecting 21 ins. above concrete cylinder, 18 ins. diam., (concrete marked "CA 6 NOV 15"), with a locked steel flip cap, bears S. 24°52'40" E., 11.27 chs. dist.</p> <hr/> <p>N. 1°15'40" W., beginning new measurement.</p>
11.17	<p>San Pedro River, main channel, 40 ft. wide, course N. 47° W.</p> <p>Thence through medium mesquite timber and undergrowth.</p>
39.015	<p>Point for AP 5 of the metes-and-bounds survey in sec. 19, identical with AP 5 of the metes-and-bounds survey in sec. 20.</p> <p>Set a rebar, 24 ins. long, 5/8 in. diam., 24 ins. in the ground, with brass cap, 2 ins. diam., 1 1/4 ins. stem, mkd.</p>
	<p style="text-align: center;">BLM CADASTRAL T 8 S R 17 E S 19 S 20 AP 5 AP 5</p> <p style="text-align: center;">2018</p>
39.020	<p>Barbed wire fence, 5 strand, bears N. 89°50' E. and S. 89°50' W.</p>
40.414	<p>Barbed wire fence, 5 strand, bears N. 89°13' E. and S. 89°13' W.</p>
40.530	<p>The cor. of secs. 17, 18, 19, and 20, monumented with an iron pipe, 2 ins. diam., firmly set, 2 ins. below the surface of the ground, with a lead cap, 2 ins. diam., with no marks visible, found and accepted by Chad R. Erickson, Arizona R.L.S. No. 40590, who attached a brass tag, mkd. "RLS 29869", in 2004, according to Book 10 of Surveys, Page 175, on file at Pinal County Recorder's Office.</p> <p>This position has been long recognized as the corner by the local surveying community, adjoining landowners, and other interested parties, and is accepted as the best available evidence of the original corner position.</p> <p>Witnessed by a portion of a "U" shape steel post, S. of cor.</p> <hr/> <p>From the cor. of secs. 16, 17, 20, and 21.</p> <p>S. 89°39'50" W., bet. secs. 17 and 20.</p> <p>Over rolling and broken terrain.</p>

Dependent Resurvey of a Portion of the Subdivisional Lines,
T. 8 S., R. 17 E., Gila and Salt River Meridian, Arizona

CHAINS	
20.093	<p>The E. 1/16 sec. cor. of secs. 17 and 20, established by Vincent Coxon, Arizona R.L.S. No. 4154, date unknown, monumented with a rebar, 5/8 in. diam., firmly set, projecting 3 ins. above ground, in collar of stone, with an aluminum cap, 1 1/2 ins. diam., mkd.</p> <p style="text-align: center;">S 17 E 1/16 ——— S 20</p> <p style="text-align: center;">4154</p> <p>Found and accepted by Chad R. Erickson, Arizona R.L.S. No. 40590, in 2004, according to Book 10 of Surveys, Page 175, on file at Pinal County Recorder's Office.</p> <p>This position has been long recognized as the corner by the local surveying community, adjoining landowners, and other interested parties, and is accepted as a careful and faithful establishment of the corner point.</p> <p>Witnessed by a "U" shape steel post, N. of cor.</p> <p>The cor., is located in a wash, 100 ft. wide, 30 ft. deep, drains S. 60° E.</p> <hr style="width: 20%; margin: 10px auto;"/> <p>S. 89°48'40" W., beginning new measurement.</p>
19.916	<p>The 1/4 sec. cor. of secs. 17 and 20, established by persons unknown, monumented with an iron pipe, 1 1/2 ins. diam., firmly set, 6 ins. below the surface of the ground, with a rebar driven in top, Vincent Coxon, Arizona R.L.S. No. 4154, found and accepted the pipe and drove the rebar through it, date unknown, the rebar, 5/8 in. diam., firmly set, projecting 2 ins. above the top of the pipe, with an aluminum cap, 1 1/2 ins. diam., mkd.</p> <p style="text-align: center;">S 17 1 4 S 20</p> <p style="text-align: center;">41</p> <p>This position has been long recognized as the corner by the local surveying community, adjoining landowners, and other interested parties, and is accepted as the best available evidence of the original corner position.</p> <p>This cor., is located near the bot. of the right bank, of a wash, 75 ft. wide, 5 ft. deep, drains S. 70° W.</p> <p>from which</p>

Dependent Resurvey of a Portion of the Subdivisional Lines,
T. 8 S., R. 17 E., Gila and Salt River Meridian, Arizona

CHAINS	
	<p>A rebar, 24 ins. long, 5/8 in. diam., set 24 ins. in the ground for a reference monument, bears N. 25°46' E., 120.0 ft. dist. with brass cap, 2 ins. diam., 1 1/4 ins. stem, mkd. BLM CADASTRAL RM T8S R17E 120.0 FT. TO 1/4 COR. S17 2018 and an arrow pointing to the cor. Raise a mound of stone, 2 1/2 ft. base, 1 1/2 high, W. of cor. The cor. is located on a steep S. facing slope.</p> <p>A rebar, 24 ins. long, 5/8 in. diam., set 24 ins. in the ground for a reference monument, bears N. 64°04' W., 57.9 ft. dist. with brass cap, 2 ins. diam., 1 1/4 ins. stem, mkd. BLM CADASTRAL RM T8S R17E 57.9 FT. TO 1/4 COR. S17 2018 and an arrow pointing to the cor. Raise a mound of stone, 4 ft. base, 2 1/2 ft. high, W. of cor.</p> <p>From this cor. point, a rebar, 30 ins. long, 5/8 in. diam., disturbed, horizontally, 15 ins. below the surface of the ground, in the same wash, bears S. 75°41' W., 22 lks. dist.</p> <p>From this same cor. point, the terminus of a down barbed wire fence, with fence extending S. 2°43' E., bears S. 28°06' W., 1.27 chs. dist.</p> <p>From this same cor. point, a fence corner, bears S. 16°47' W., 1.943 chs. dist., barbed wire, 4 strand, with fences extending N. 4°43' W. and N. 87°42' W.</p> <hr/> <p>S. 89°30'40" W., beginning new measurement.</p> <p>Memorandum: River Road, established as Road # 54, on 11/8/1921 by Pinal County Board of Supervisor in Book 7, Page 184 1/2 of minutes. Total width of road is 66 feet. On 4/30/2018 the centerline of this road was established by locating the centerline of the existing pavement, and running a best fit alignment and thence offset 33 feet on both sides to determine the limits of the R.O.W.</p>
12.046	Intersect the easterly right-of-way of River Rd., at a point along a circular curve to the left, not monumented, the radius point of which bears S. 72°17'20" W., 3611.5 ft. (54.720 chs.) dist.
12.570	River Rd., an asphalt surfaced road, 26 ft. wide, along a curve concave to the East.
13.094	Point for AP 5 of the metes-and-bounds survey in sec. 17, identical with AP 8 of the metes-and-bounds survey in sec. 20, at intersection with the westerly right-of-way of River Rd., at a point along a circular curve to the left, the radius point of which bears S. 71°58'50" W., 3545.5 ft. (53.720 chs.) dist.
	Set a rebar, 24 ins. long, 5/8 in. diam., 24 ins. in the ground, in a collar of stone, with brass cap, 2 ins. diam., 1 1/4 ins. stem, mkd.

Dependent Resurvey of a Portion of the Subdivisional Lines,
T. 8 S., R. 17 E., Gila and Salt River Meridian, Arizona

CHAINS	<p style="text-align: center;">BLM CADASTRAL T 8 S R 17 E S 17 AP 5 S 20 AP 8</p> <p style="text-align: center;">2018</p> <p>From this cor. point, a fence corner, bears S. 19°28' W., 72.0 lks. dist., barbed wire, 5 strand, with fences extending S. 26°32' E., N. 26°32' W. and 4 strand, with fence extending S. 82°58' W.</p> <p>13.670 Barbed wire fence, 5 strand, bears S. 27°11' E. and N. 27°11' W.</p> <p>20.273 The W. 1/16 sec. cor. of secs. 17 and 20, established by Vincent Coxon, Arizona R.L.S. No. 4154, date unknown, monumented with a rebar, 5/8 in. diam., firmly set, projecting 6 ins. above ground, in collar of stone, with an aluminum cap, 1 1/2 ins. diam., mkd.</p> <p style="text-align: center;">S 17 W 1/16 . S 20</p> <p style="text-align: center;">4154</p> <p>Found and accepted by Chad R. Erickson, Arizona R.L.S. No. 40590, in 2004, according to Book 10 of Surveys, Page 175, on file at Pinal County Recorder's Office.</p> <p>This position has been long recognized as the corner by the local surveying community, adjoining landowners, and other interested parties, and is accepted as a careful and faithful establishment of the corner point.</p> <p>Witnessed by a "U" shape steel post, NW of cor.</p> <p style="text-align: center;">_____</p> <p>S. 89°39'10" W., beginning new measurement.</p> <p>20.093 The cor. of secs. 17, 18, 19, and 20.</p> <p style="text-align: center;">_____</p> <p>From the cor. of secs. 13, 18, 19, and 24, on the W. bdy. of the Tp., hereinbefore described.</p> <p>S. 89°44'00" E., bet. secs. 18 and 19.</p> <p>Over rolling and broken terrain.</p>
--------	--

Dependent Resurvey of a Portion of the Subdivisional Lines,
T. 8 S., R. 17 E., Gila and Salt River Meridian, Arizona

CHAINS	
19.508	<p>The W. 1/16 sec. cor. of secs. 18 and 19, established by persons unknown, monumented with an open ended iron pipe, 1 in. diam., firmly set, projecting 5 ins. above ground, in collar of stone, found and accepted by Michael F. York, Arizona R.L.S. No. 19862, in 2000, according to Surveys Book 4, Page 067, also found and accepted by Chad R. Erickson, Arizona R.L.S. No. 40590, in 2004, according to Book 10 of Surveys, Page 175, on file at Pinal County Recorder's Office.</p> <p>This position has been long recognized as the corner by the local surveying community, adjoining landowners, and other interested parties, and is accepted as a careful and faithful determination of the corner point.</p> <p>Witnessed by a "U" shape, steel post, N. of cor.</p> <hr style="width: 20%; margin: 10px auto;"/> <p>S. 89°44'00" E., beginning new measurement.</p>
15.74	<p>Arizona State Route No. 77, asphalt surfaced, 44 ft. wide, bears S. 15° E. and N. 15° W.</p>
19.981	<p>The 1/4 sec. cor. of secs. 18 and 19, re-established by persons unknown. Michael F. York, Arizona R.L.S. No. 19862, found and accepted a railroad spike, in 2000, according to Surveys Book 4, Page 067, also found and accepted by Chad R. Erickson, Arizona R.L.S. No. 40590, who removed and replaced the railroad spike with a rebar, 30 ins. long, 5/8 ins. diam., with an aluminum cap, in 2004, according to Book 10 of Surveys, Page 175, on file at Pinal County Recorder's Office. The aluminum cap, 2 1/2 ins. diam., firmly set, 4 ins. below the surface of Main St. lower rd., asphalt surfaced, 13 ft. wide, stamped "DARLING ENV. & SURVEYING RLS 29869 2004", mkd.</p> <div style="text-align: center; margin: 10px 0;"> $\begin{array}{r} S\ 18 \\ / \text{---} \\ S\ 19 \end{array}$ </div> <p>This position has been long recognized as the corner by the local surveying community, adjoining landowners, and other interested parties, and is accepted as the best available evidence of the original corner position.</p> <p>From this cor., an iron pin, 5/8 in. diam., firmly set, projecting 18 ins. above ground, bears N. 89°39'50" E., 29.4 lks. dist.</p> <p>From this same cor., an iron pin, 1 in. diam., firmly set, projecting 15 ins. above ground, bears S. 89°54'50" E., 29.1 lks. dist.</p> <hr style="width: 20%; margin: 10px auto;"/> <p>N. 89°38'40" E., beginning new measurement.</p>

Dependent Resurvey of a Portion of the Subdivisional Lines,
T. 8 S., R. 17 E., Gila and Salt River Meridian, Arizona

CHAINS	
19.894	<p>The true point for the E. 1/16 sec. cor. of secs. 18 and 19, determined by Chad R. Erickson, Arizona R.L.S. No. 40590, in 2004, according to Book 10 of Surveys, Page 175, on file at Pinal County Recorder's Office, occupied with a 60 D nail, with a whisker, set by persons unknown, firmly set, 5 ins. below the surface of the ground, falls 17 lks. West, from the left top of the bank of the main channel of the San Pedro River, where it is impracticable to establish a permanent monument.</p> <p>Remove the 60 D nail, search again, nothing found, reset in place.</p> <p>This is accepted as a careful and faithful determination of the corner point.</p>
20.32	<p>San Pedro River, main channel, 35 ft. wide, 3 ft. deep, course N. 10° W.</p>
21.527	<p>The witness cor. for the E. 1/16 secs. cor. of secs. 18 and 19, established by Chad R. Erickson, Arizona R.L.S. No. 40590, in 2004, according to Book 10 of Surveys, Page 175, on file at Pinal County Recorder's Office, monumented with a rebar, 5/8 in. diam., firmly set, flush with the surface of the ground, with an aluminum cap, 2 1/2 ins. diam., stamped "DARLING ENV. & SURVEYING RLS 29869 200 ", mkd.</p> <div style="text-align: center;"> <p>WC</p> <p>T 8 S R 17 E</p> <p>S 18</p> <p>← S89°38'W E 1/16</p> <p>107.82'</p> <p>S 19</p> </div> <hr style="width: 20%; margin: 10px auto;"/> <p>N. 89°38'40" E., beginning new measurement.</p>
2.268	<p>Point for AP 3 of the metes-and-bounds survey in sec. 19.</p> <p>Set a rebar, 24 ins. long, 5/8 in. diam., 24 ins. in the ground, with brass cap, 2 ins. diam., 1 1/4 stem, mkd.</p> <div style="text-align: center;"> <p>BLM CADASTRAL</p> <p>T 8 S R 17 E</p> <p>S 18</p> <hr style="width: 50%; margin: 0 auto;"/> <p>AP 3 S 19</p> <p>2018</p> </div> <p>From this cor., a fence, bears East, 7.6 lks. dist., barbed wire, 4 strand, bears North and South.</p>
18.261	<p>The cor. of secs. 17, 18, 19, and 20.</p> <hr style="width: 50%; margin: 10px auto;"/> <p>N. 0°25'50" E., bet. secs. 17 and 18.</p>

Dependent Resurvey of a Portion of the Subdivisional Lines,
T. 8 S., R. 17 E., Gila and Salt River Meridian, Arizona

CHAINS	<p>Over nearly rolling terrain.</p> <p>39.491 The 1/4 sec. cor. of secs. 17 and 18, monumented with an iron pipe, 1 1/4 ins. diam., firmly set, projecting 9 ins. above ground, with a lead cap, 2 ins. diam., mkd. " . ", found and accepted by Chad R. Erickson, Arizona R.L.S. No. 40590, who attached a brass tag, mkd. "RLS 29869", in 2004, according to Book 10 of Surveys, Page 175, on file at Pinal County Recorder's Office.</p> <p>This position has been long recognized as the corner by the local surveying community, adjoining landowners, and other interested parties, and is accepted as the best available evidence of the original corner position.</p> <p>Witnessed by a "U" shape steel post, S. of cor.</p> <p>At the corner point</p> <p>Set a stainless steel post, 28 ins. long, 2 1/2 ins. diam., 28 ins. in the ground, with brass cap mkd.</p> <p style="text-align: center;">T 8 S R 17 E 1/4 S 18 S 17</p> <p style="text-align: center;">2018</p> <p>Deposit a magnet, in a white plastic case, at the base of the stainless steel post.</p> <p>Bury the iron pipe, 30 ins. long, with lead cap, horizontally alongside the stainless steel post.</p> <p>Reset the "U" shape steel post, W. of cor.</p> <p>From this cor., a fence corner, bears N. 4°26' E., 6.8 lks. dist., barbed wire, 4 strand, with fence extending S. 86°13' E., 23.0 lks. dist., to the terminus, 5 strand, extending S. 46°35' W. and N. 0°14' W.</p> <p>From this same cor., a fence corner, bears N. 87°54' E., 28.2 lks. dist., chain link, 6 ft. high, with 3 strands of barbed wire on top, extending N. 88°20' E. and S. 10°34' E.</p> <p>From this same cor., a fence corner, bears S. 86°40' W., 7.1 lks. dist., barbed wire, 5 strand, with fences extending N. 46°35' E. and N. 89°42' W.</p> <p style="text-align: center;">_____</p> <p>N. 0°25'40" E., beginning new measurement.</p> <p>9.268 River Rd., an asphalt surfaced road, 26 ft. wide, bears S. 16° E. and N. 16° W.</p>
--------	--

Dependent Resurvey of a Portion of the Subdivisional Lines,
T. 8 S., R. 17 E., Gila and Salt River Meridian, Arizona

CHAINS	
9.867	<p>The S-N 1/64 sec. cor. of secs. 17 and 18, established by persons unknown, monumented with a PK nail, flush with the surface of River Rd., 3 ft. West of the E. edge of pavement.</p> <p>This is accepted as a careful and faithful determination of the corner point</p>
19.734	<p>The N. 1/16 sec. cor. of secs. 17 and 18, established by persons unknown, monumented with an open ended iron pipe, 1 1/4 ins. diam., firmly set, projecting 16 ins. above ground, with a railroad spike driven in top, found and accepted by Chad R. Erickson, Arizona R.L.S. No. 40590, who attached a brass tag, mkd. "RLS 29869", in 2004, according to Book 10 of Surveys, Page 175, on file at Pinal County Recorder's Office.</p> <p>This position has been long recognized as the corner by the local surveying community, adjoining landowners, and other interested parties, and is accepted as a careful and faithful establishment of the corner point.</p> <p>Witnessed by a "U" shape steel post, N. of cor.</p> <p>At the corner point</p> <p>Set a stainless steel post, 28 ins. long, 2 1/2 ins. diam., 28 ins. in the ground, directly over the iron pipe and railroad spike, now 4 ins. below the surface of the ground, with brass cap mkd.</p> <div style="text-align: center;"> <p>T 8 S R 17 E N 1/16 S 18 S 17</p> <p>2018</p> </div> <p>Deposit a magnet, in a white plastic case, at the base of the stainless steel post.</p> <p>Reset the "U" shape steel post, W. of cor.</p> <p>From this cor., a fence corner, bears S. 81°10' E., 1.0 lk. dist., barbed wire, 4 strand, with fences extending S. 1°58' W. and S. 69°03' W.</p> <hr style="width: 20%; margin: 10px auto;"/> <p>N. 0°26'20" E., beginning new measurement.</p>
19.725	<p>The cor. of secs. 7, 8, 17, and 18, established by persons unknown, monumented with an iron pipe, approximately 1 1/2 ins. diam., firmly set, projecting approximately 36 ins. above ground, with a rebar driven in top, Vincent Coxon, Arizona R.L.S. No. 4154, found and accepted the pipe and drove the rebar through it, date unknown, the rebar, approximately 5/8 in. diam., firmly set, projecting approximately 2 ins. above the top of the pipe, with an aluminum cap, approximately 1 1/2 ins. diam., mkd.</p>

Dependent Resurvey of a Portion of the Subdivisional Lines,
T. 8 S., R. 17 E., Gila and Salt River Meridian, Arizona

CHAINS	<table style="margin-left: auto; margin-right: auto; border-collapse: collapse;"> <tr> <td style="border-right: 1px solid black; padding: 2px 10px;">4</td> <td style="padding: 2px 10px;">7</td> <td style="padding: 2px 10px;">8</td> </tr> <tr> <td style="border-right: 1px solid black; padding: 2px 10px;">1</td> <td style="padding: 2px 10px;">18</td> <td style="padding: 2px 10px;">17</td> </tr> <tr> <td style="border-right: 1px solid black; padding: 2px 10px;">5</td> <td></td> <td></td> </tr> <tr> <td style="border-right: 1px solid black; padding: 2px 10px;">4</td> <td></td> <td></td> </tr> </table> <p>Found and accepted by Chad R. Erickson, Arizona R.L.S. No. 40590, in 2004, according to Book 10 of Surveys, Page 175, on file at Pinal County Recorder's Office.</p> <p>This position has been long recognized as the corner by the local surveying community, adjoining landowners, and other interested parties, and is accepted as the best available evidence of the original corner position.</p> <p>The cor. is located on a steep N. facing slope.</p> <p>from which</p> <p style="padding-left: 40px;">A rebar, 24 ins. long, 5/8 in. diam., set 24 ins. in the ground for a reference monument, bears S. 64°20' E., 42.9 ft. dist. with brass cap, 2 ins. diam., 1 1/4 stem, mkd. BLM CADASTRAL RM T8S R17E 42.9 FT. TO COR. S17 2018 and an arrow pointing to the cor. Raise a mound of stone, 2 ft. base, 1 1/2 ft. high, E. of cor.</p> <p style="padding-left: 40px;">A rebar, 3/4 in. diam., firmly set, projecting 4 ins. above ground, with some wire attached and without an ID, in scattered mound of stone, for a reference monument, bears S. 0°58' W., 18.8 ft. dist. Attach a brass washer, 1 1/2 ins. diam., mkd. BLM 2018.</p> <hr style="width: 60%; margin-left: 0;"/> <p>From the cor. of secs. 8, 9, 16, and 17.</p> <p>S. 89°21'20" W., bet. secs. 8 and 17.</p> <p>Over rolling and broken terrain.</p> <p>4.89 E. Cowboy Miller Rd., a graded road, 24 ft. wide, bears N. 52° E. and S. 52° W.</p> <p>39.351 The 1/4 sec. cor. of secs. 8 and 17, monumented with an iron pipe, 1 in. diam., firmly set, 12 ins. above ground, with an iron cap, 1 1/4 ins. diam., mkd. "1/4", found and accepted by Chad R. Erickson, Arizona R.L.S. No. 40590, who attached a brass tag, mkd. "RLS 29869", in 2004, according to Book 10 of Surveys, Page 175, on file at Pinal County Recorder's Office.</p> <p>This position has been long recognized as the corner by the local surveying community, adjoining landowners, and other interested parties, and is accepted as the best available evidence of the original corner position.</p>	4	7	8	1	18	17	5			4		
4	7	8											
1	18	17											
5													
4													

Dependent Resurvey of a Portion of the Subdivisional Lines,
T. 8 S., R. 17 E., Gila and Salt River Meridian, Arizona

CHAINS	
	<p>This is accepted as a careful and faithful establishment of the corner point.</p> <p>Witnessed by a small "U" shape steel post, NW of cor.</p> <hr/> <p>S. 89°20'50" W., beginning new measurement.</p>
19.728	<p>The cor. of secs. 7, 8, 17, and 18.</p> <hr/> <p>From the cor. of secs. 7, 12, 13, and 18, on the W. bdy. of the Tp., hereinbefore described.</p> <p>S. 89°36'30" E., bet. secs. 7 and 18.</p> <p>Over rolling and broken terrain.</p>
14.88	<p>San Pedro River, main channel, 60 ft. wide, course N. 60° W.</p>
19.949	<p>Point for the W. 1/16 sec. cor. of secs. 7 and 18. Not monumented.</p> <p>From this point, a rebar, 5/8 in. diam., firmly set, projecting 10 ins. above ground, with an aluminum cap, bears S. 4°37'00" E., 18.3 lks. dist., established by Chad R. Erickson, Arizona R.L.S. No. 40590, in 2004, according to Book 10 of Surveys, Page 175, on file at Pinal County Recorder's Office, the aluminum cap, 2 ins. diam., "DARLING ENV. & SURVEY RLS 29869 2004", mkd.</p> <div style="text-align: center;"> <p>T 8 S R 17 E</p> <p>S 7</p> <p>W —.—</p> <p>1/16 S 18</p> </div> <p>This point was established using a point not accepted in this resurvey and is therefore also not utilized in this resurvey.</p> <p>Witnessed by a "U" shape steel post, N. of rebar.</p> <p>From this same cor. point, a wood hub, 1 1/2 ins. sq., loosely set, flush with the surface of the ground, with a tack nail, witnessed by a lath, NE of hub and a "U" shape steel post, S. 60° E., of hub, bears S. 54°06'10" E., 16.2 lks. dist.</p>
33.708	<p>Point for AP 5 of the metes-and-bounds survey of sec. 7, identical with AP 3 of the metes-and-bounds survey in sec. 18, at intersection with the westerly right-of-way of Arizona State Route No. 77, at a point along a tangent, identical with station P.O.T. 1292+28.83.</p> <p>Set a rebar, 24 ins. long, 5/8 in. diam., 24 ins. in the ground, with brass cap, 2 ins. diam., 1 1/4 ins. stem, mkd.</p>

Dependent Resurvey of a Portion of the Subdivisional Lines,
T. 8 S., R. 17 E., Gila and Salt River Meridian, Arizona

CHAINS

BLM CADASTRAL
T 8 S R 17 E

AP 5 / S 7
AP 3 / S 18

2018

Set a "U" shape steel sign post, W. of cor.

The cor., is located alongside the westerly right-of-way fence of Arizona State Route No. 77, barbed wire, 4 strand, bears N. 16°08' E. and S. 16°08' W.

From this cor. point, a rebar, 5/8 in. diam., firmly set, projecting 6 ins. above ground, established by persons unknown, found and accepted by Chad R. Erickson, Arizona R.L.S. No. 40590, who attached a brass tag, mkd. "RLS 29869", in 2004, according to Book 10 of Surveys, Page 175, on file at Pinal County Recorder's Office, bears S. 16°43'10" W., 6.0 lks. dist.

This point was established using a point not accepted in this resurvey and is therefore also not utilized in this resurvey.

Witnesses by a "U" shape steel post, W. of rebar.

This rebar is located alongside the westerly right-of-way fence of Arizona State Route No. 77, barbed wire, 4 strand, bears N. 16°08' E. and S. 16°08' W.

From this same cor. point, a right-of-way monument of Arizona State Route No. 77, identical with AP 4 of the metes-and-bounds survey in sec. 7, identical with the point of Tangent to Spiral, at station equation EQUA P.O.T. 1296+9756 BK = T.S. 1296+9756 AHD, bears N. 16°01'40" E., 7.101 chs. dist., an aluminum cap, 3 ins. diam., cemented in concrete cylinder, 6 ins. diam., projecting 4 ins. above ground, mkd. "ARIZONA HIGHWAY DEPT. 1961", witnessed by an angle liner, firmly set, projecting 25 ins. above ground, 5.4 lks. N. 16° E., of monument, marked "EQUA P.O.T. 1296+9756 BK = T.S. 1296+9756 AHD" on the southerly face and "HWY R. OF W." on northerly face.

This right-of-way monument and angle liner, are located alongside the westerly right-of-way fence of Arizona State Route No. 77, barbed wire, 4 strand, bears N. 15°56' E. and S. 15°56' W.

Dependent Resurvey of a Portion of the Subdivisional Lines,
T. 8 S., R. 17 E., Gila and Salt River Meridian, Arizona

CHAINS					
	<p>From this same cor. point, a right-of-way monument of Arizona State Route No. 77, identical with the point of Spiral to tangent, at station S.T. 1281+41.26, bears S. 16°01'40" W., 16.478 chs. dist., an aluminum cap, 3 ins. diam., cemented in concrete cylinder, 6 ins. diam., 18 ins. below the surface of the ground, mkd. "ARIZONA HIGHWAY DEPT . 1961", witnessed by an angle liner, firmly set, projecting 6 ins. above ground, 5.0 lks. North, of monument, marked "S.T. 1281+41.26" on the southerly face and "HWY R. OF W." on northerly face. This angle liner is 51 ins. long, and is not set in concrete, reset in place.</p> <p>From this right-of-way monument, a steel "T" post, without any barbed wire, bears N. 16°42' E., 13.9 lks. dist.</p> <p>From this same right-of-way monument, a steel "T" post, without any barbed wire, bears S. 15°35' W., 24.3 lks. dist.</p>				
35.274	<p>Arizona State Route No. 77, asphalt surfaced, 40 ft. wide, bears N. 16°05' E. and S. 16°05' W.</p>				
36.854	<p>Point for AP 12 of the metes-and-bounds survey of sec. 7, identical with AP 4 of the metes-and-bounds survey in sec. 18, at intersection with the easterly right-of-way of Arizona State Route No. 77, at a point along a tangent, identical with station P.O.T. 1292+84.80.</p> <p>Set a rebar, 24 ins. long, 5/8 in. diam., 24 ins. in the ground, with brass cap, 2 ins. diam., 1 1/4 ins. stem, mkd.</p>				
	<p style="text-align: center;">BLM CADASTRAL T 8 S R 17 E</p> <table style="margin-left: auto; margin-right: auto; border-collapse: collapse;"> <tr> <td style="border-right: 1px solid black; padding: 0 5px;">S 7</td> <td style="padding: 0 5px;">AP 12</td> </tr> <tr> <td style="border-right: 1px solid black; padding: 0 5px;">S18</td> <td style="padding: 0 5px;">AP 4</td> </tr> </table> <p style="text-align: center;">2018</p>	S 7	AP 12	S18	AP 4
S 7	AP 12				
S18	AP 4				
	<p>Set a "U" shape steel sign post, E. of cor.</p> <p>This cor., is located alongside the easterly right-of-way fence of Arizona State Route No. 77, barbed wire, 4 strand, extending N. 16°09' E. and S. 16°09' W.</p> <p>From this cor. point, a rebar, 5/8 in. diam., firmly set, projecting 4 ins. above ground, established by persons unknown, found and accepted by Chad R. Erickson, Arizona R.L.S. No. 40590, who attached a brass tag, mkd. "RLS 29869", in 2004, according to Book 10 of Surveys, Page 175, on file at Pinal County Recorder's Office, bears S. 14°26'30" W., 2.8 lks. dist.</p> <p>This point was established using a point not accepted in this resurvey and is therefore also not utilized in this resurvey.</p>				

Dependent Resurvey of a Portion of the Subdivisional Lines,
T. 8 S., R. 17 E., Gila and Salt River Meridian, Arizona

CHAINS	<p>Witnessed by a "U" shape steel post, E. of rebar.</p> <p>This rebar is located alongside the easterly right-of-way fence of Arizona State Route No. 77, barbed wire, 4 strand, extending N. 16°09' E. and S. 16°09' W.</p> <p>From this same cor. point, a right-of-way monument of Arizona State Route No. 77, identical with AP 11 of the metes-and-bounds survey in sec. 7, identical with the point of Tangent to Spiral, at station equation P.O.T. 1296+97.56 BK = T.S. 1296+97.56, bears N. 16°01'30" E., 6.254 chs. dist., an aluminum cap, 3 ins. diam., cemented in concrete cylinder, 6 ins. diam., projecting 5 ins. above ground, mkd. "ARIZONA HIGHWAY DEPT P & M . 588 CHI 1961", witnessed by an angle liner, firmly set, projecting 24 ins. above ground, 2.9 lks. N. 16° E., of monument, marked "EQUAT P.O.T. 1296+97.56 BK T.S. 12 +97.56 AHD" on the northerly face and "HWY R. OF W." on southerly face.</p> <p>This right-of-way monument and angle liner, are located alongside the easterly right-of-way fence of Arizona State Route No. 77, barbed wire, 4 strand, extending N. 16°04' E. and S. 16°04' W.</p> <p>From this same cor. point, a point on the easterly right-of-way of Arizona State Route No. 77, identical with AP 5 of the metes-and-bounds survey in sec. 18, identical with the point of Spiral to Tangent, at station S.T. 1281+41.26, bears S. 16°01'30" W., 17.325 chs. dist., hereinafter described.</p>												
40.088	<p>The 1/4 sec. cor. of secs. 7 and 18, established by Vincent Coxon, Arizona R.L.S. No. 4154, date unknown, monumented with a rebar, 5/8 in. diam., firmly set, projecting 3 ins. above ground, in a collar of stone, with an aluminum cap, alongside an iron bolt, 1 in. diam., firmly set, projecting 1 in. above ground, with the top 2 x 2 x 1/2 in., the aluminum cap, 1 1/2 ins. diam., mkd.</p> <table style="margin-left: auto; margin-right: auto; border: none;"> <tr> <td style="padding: 0 10px;">S</td> <td style="padding: 0 10px;">7</td> <td style="padding: 0 10px;">4</td> </tr> <tr> <td style="padding: 0 10px;">1/4</td> <td style="padding: 0 10px;">—</td> <td style="padding: 0 10px;">5</td> </tr> <tr> <td style="padding: 0 10px;">S</td> <td style="padding: 0 10px;">18</td> <td style="padding: 0 10px;">1</td> </tr> <tr> <td></td> <td></td> <td style="padding: 0 10px;">4</td> </tr> </table> <p>Found and accepted by Chad R. Erickson, Arizona R.L.S. No. 40590, in 2004, according to Book 10 of Surveys, Page 175, on file at Pinal County Recorder's Office.</p> <p>This position has been long recognized as the corner by the local surveying community, adjoining landowners, and other interested parties, and is accepted as the best available evidence of the original corner position.</p> <p>Witnessed by a small "U" shape steel post and a small mound of stone, N. of cor.</p> <p>At the corner point</p>	S	7	4	1/4	—	5	S	18	1			4
S	7	4											
1/4	—	5											
S	18	1											
		4											

Dependent Resurvey of a Portion of the Subdivisional Lines,
T. 8 S., R. 17 E., Gila and Salt River Meridian, Arizona

CHAINS	
	<p>Set a stainless steel post, 28 ins. long, 2 1/2 ins. diam., 28 ins. in the ground, underpinned with the iron bolt, inverted, 28 ins. long, 36 ins. in the ground, with brass cap mkd.</p> <p style="text-align: center;">T 8 S R 17 E S 7 1/4 ——— S 18</p> <p style="text-align: center;">2018</p> <p>Deposit a magnet, in a white plastic case, at the base of the stainless steel post.</p> <p>Deposit the rebar with aluminum cap inside stainless steel post.</p> <hr style="width: 20%; margin: auto;"/> <p>S. 89°37'30" E., beginning new measurement.</p>
20.015	<p>The E. 1/16 sec. cor. of secs. 7 and 18, established by persons unknown, monumented with an iron pipe, 1 1/4 ins. diam., firmly set, projecting 14 ins. above ground, in a mound stone, 5 ft. base, to top of iron cap, 2 1/4 ins. diam., found and accepted by Lonny B. Carlson, Arizona R.L.S. No. 10046, in 2000, according to Surveys Book 3, Page 458, on file at Pinal County Recorder's Office, also found and accepted by Chad R. Erickson, Arizona R.L.S. No. 40590, who added the marks RLS 29869 to the unmarked iron cap, in 2004, according to Book 10 of Surveys, Page 175, on file at Pinal County Recorder's Office.</p> <p>This position has been long recognized as the corner by the local surveying community, adjoining landowners, and other interested parties, and is accepted as a careful and faithful establishment of the corner point.</p> <p>Witnessed by a wood post, 4 ins. square, loosely set, projecting 50 ins. above ground, and a "U" steel post, S. of cor.</p> <hr style="width: 20%; margin: auto;"/> <p>S. 89°40'00" E., beginning new measurement.</p>
4.548	<p>A local monument on the westerly right-of-way of River Rd., a rebar, 1/2 in. diam., firmly set, 2 ins. below the surface of the ground, with a brass tag, mkd. "RLS 10046", witnessed by a steel "T" post, NW of rebar, established by Lonny B. Carlson, Arizona R.L.S. No. 10046, in 2000, according to Surveys Book 3, Page 458, on file at Pinal County Recorder's Office.</p>
4.810	<p>River Rd., an asphalt surfaced road, 26 ft. wide, bears S. 32° E. and N. 32° W.</p>

**Dependent Resurvey of a Portion of the Subdivisional Lines,
T. 8 S., R. 17 E., Gila and Salt River Meridian, Arizona**

CHAINS					
5.702	A local monument on the easterly right-of-way of River Rd., a rebar, 1/2 in. diam., firmly set, 2 ins. below the surface of the ground, with a brass tag, mkd. "RLS 10046", witnessed by a small "U" shape steel post and a steel "T" post, NE of rebar, established by Lonny B. Carlson, Arizona R.L.S. No. 10046, in 2000, according to Surveys Book 3, Page 458, on file at Pinal County Recorder's Office.				
20.018	The cor. of secs. 7, 8, 17, and 18. <hr/> N. 0°05'40" W., bet. secs. 7 and 8. Over rolling and broken terrain.				
20.146	The S. 1/16 sec. cor. of secs. 7 and 8, established by Vincent Coxon, Arizona R.L.S. No. 4154, date unknown, monumented with a rebar, 5/8 in. diam., loosely set, projecting 12 ins. in supporting mound of stone, 4 ft. base, 2 ft. high, with an aluminum cap, 1 1/2 ins. diam., mkd. <div style="text-align: center;"> <table style="border-collapse: collapse; margin: auto;"> <tr> <td style="border-right: 1px solid black; padding: 0 5px;">S 1/16</td> <td style="padding: 0 5px;">S 1/16</td> </tr> <tr> <td style="border-right: 1px solid black; padding: 0 5px;">S 7</td> <td style="padding: 0 5px;">S 8</td> </tr> </table> <p>4154</p> </div> <p>Found and accepted by Lonny B. Carlson, Arizona R.L.S. No. 10046, in 2000, according to Surveys Book 3, Page 458, on file at Pinal County Recorder's Office.</p> <p>This position has been long recognized as the corner by the local surveying community, adjoining landowners, and other interested parties, and is accepted as a careful and faithful establishment of the corner point.</p> <p>Witnessed by a steel bar, 1 x 1/2 in., firmly set, projecting 58 ins. above ground, SE of cor., and a small "U" shape steel post, S. of cor.</p> <p>Rebuild the supporting mound of stone, 4 1/2 ft. base, to top of aluminum cap. <hr/></p> <p>N. 0°04'50" W., beginning new measurement.</p>	S 1/16	S 1/16	S 7	S 8
S 1/16	S 1/16				
S 7	S 8				
10.076	The N-S 1/64 sec. cor. of secs. 7 and 8, established by persons unknown, monumented with an iron pipe, 1 1/4 ins. diam., firmly set, projecting 15 ins. above ground, in a mound of stone, 3 ft. base, 1 1/2 ft. high, with a rebar driven in top, Vincent Coxon, Arizona R.L.S. No. 4154, found and accepted the pipe and drove the rebar through it, date unknown, the rebar, 5/8 in. diam., firmly set, projecting 3 ins. above the top of the pipe, with an aluminum cap, 1 1/2 ins. diam., mkd.				

Dependent Resurvey of a Portion of the Subdivisional Lines,
T. 8 S., R. 17 E., Gila and Salt River Meridian, Arizona

CHAINS	<div style="text-align: center; margin-bottom: 20px;"> <p>4154 S 7 1/64 S 8</p> <p> </p> </div> <p>Found and accepted by Lonny B. Carlson, Arizona R.L.S. No. 10046, in 2000, according to Surveys Book 3, Page 458, on file at Pinal County Recorder's Office.</p> <p>This position has been long recognized as the corner by the local surveying community, adjoining landowners, and other interested parties, and is accepted as a careful and faithful establishment of the corner point.</p> <p>Witnessed by a wood post, 5 x 3 1/2 ins., projecting 30 ins. above ground, alongside the cor., and a small "U" shape steel post, S. of cor.</p> <hr style="width: 20%; margin: 20px auto;"/> <p>N. 0°06'10" W., beginning new measurement.</p> <p>8.541 A rebar of unknown origin, 5/8 in. diam., firmly set, projecting 6 ins. above ground. This position is not utilized during the course of this resurvey.</p> <p>This rebar is located 7.6 lks. South, of the S. edge of a bladed road, 20 ft. wide, bears East and West.</p> <p>10.079 The 1/4 sec. cor. of secs. 7 and 8, established by persons unknown, monumented with an iron pipe, 1 1/4 ins. diam., firmly set, projecting 38 ins. above ground, in a collar of stone, with a rebar driven in top, Vincent Coxon, Arizona R.L.S. No. 4154, found and accepted the pipe and drove the rebar through it, date unknown, the rebar, 5/8 in. diam., firmly set, projecting 3 ins. above the top of the pipe, with an aluminum cap, 1 1/2 ins. diam., mkd.</p> <div style="text-align: center; margin: 20px auto;"> <p>1/4</p> <p>4 </p> <p>1 </p> <p>5 </p> <p>4 7 8</p> </div> <p>Found and accepted by Lonny B. Carlson, Arizona R.L.S. No. 10046, in 2000, according to Surveys Book 3, Page 458, on file at Pinal County Recorder's Office.</p> <p>This position has been long recognized as the corner by the local surveying community, adjoining landowners, and other interested parties, and is accepted as the best available evidence of the original corner position.</p> <p>Witnessed by a "U" shape steel post, N. of cor.</p>
--------	--

Dependent Resurvey of a Portion of the Subdivisional Lines,
T. 8 S., R. 17 E., Gila and Salt River Meridian, Arizona

CHAINS							
	<p>From this cor., a rebar of unknown origin, 5/8 in. diam., firmly set, projecting 3 ins. above ground, bears N. 0°51'20" E., 16.0 lks. dist., is not utilized during the course of this resurvey.</p> <hr/> <p>N. 0°05'20" W., beginning new measurement.</p>						
40.325	<p>The cor. of secs. 5, 6, 7, and 8, monumented with a granite stone, not of record, 15 x 7 ins., firmly set, projecting 8 ins. above ground, marked 1/4 on top, 5 notches on the NE face and 4 notches on the SE face, witnessed by a mound of stone, 2 ft. base, 1 ft. high, 3 lks. N. of cor., found and accepted by Arizona Highway Department, Right of Way Division as per Plans titled "RIGHT OF WAY MAP ORACLE JCT. GLOBE HWY. ORACLE - MAMMOTH SE. FROM STA. 1170=00 TO STA. P.O.T. 1353+00.00 S. 253 (502) PINAL CO." File No. 11-T-319, dated 3-23-55, also found and accepted by Chad R. Erickson, Arizona R.L.S. No. 40590, in 2004, according to Book 10 of Surveys, Page 175, on file at Pinal County Recorder's Office.</p> <p>Witnessed by an iron pipe, 1 1/4 ins. diam., firmly set alongside the granite stone, projecting 32 ins. above ground, with a rebar driven in top, with an aluminum cap, 1 1/2 ins. diam., mkd.</p> <table border="1" data-bbox="812 1008 998 1081" style="margin-left: auto; margin-right: auto;"> <tr> <td style="padding: 2px;">S 6</td> <td style="padding: 2px;"> </td> <td style="padding: 2px;">S 5</td> </tr> <tr> <td style="padding: 2px;">S 7</td> <td style="padding: 2px;"> </td> <td style="padding: 2px;">S 8</td> </tr> </table> <p style="text-align: center;">4154</p> <p>This position has been long recognized as the corner by local surveyors, adjoining landowners, and other interested parties, and is accepted as the best available evidence of the original corner position.</p> <hr/> <p>From the cor. of secs. 1, 6, 7, and 12, on the W. bdy. of the Tp., hereinbefore described.</p> <p>N. 89°35'00" E., bet. secs. 6 and 7.</p> <p>Over rolling and broken terrain.</p>	S 6		S 5	S 7		S 8
S 6		S 5					
S 7		S 8					
17.15	<p>Arizona State Route No. 77, asphalt surfaced, 44 ft. wide, bears S. 30° E. and N. 30° W.</p>						
19.08	<p>The easterly right-of-way fence of Arizona State Route No. 77, barbed wire, 4 strand, extending S. 30° E. and N. 30° W.</p>						
19.876	<p>The W. 1/16 sec. cor. of secs. 6 and 7, established by persons unknown, monumented with an open-ended galvanized iron pipe, 1 in. diam., firmly set, projecting 12 ins. above ground.</p>						

Dependent Resurvey of a Portion of the Subdivisional Lines,
T. 8 S., R. 17 E., Gila and Salt River Meridian, Arizona

CHAINS	<p>This is accepted as a careful and faithful establishment of the corner point.</p> <hr style="width: 20%; margin: 10px auto;"/> <p>N. 89°35'00" E., beginning new measurement.</p>
20.130	<p>Point for the 1/4 sec. cor. of secs. 6 and 7, at proportionate dist., there is no remaining evidence of the original corner. Not monumented.</p>
60.399	<p>The cor. of secs. 5, 6, 7, and 8.</p> <hr style="width: 80%; margin: 10px auto;"/> <p style="text-align: center;">Subdivision of Section 7, T. 8 S., R. 17 E., Gila and Salt River Meridian, Arizona</p> <hr style="width: 80%; margin: 10px auto;"/> <p>From the 1/4 sec. cor. of secs. 7 and 18.</p> <p>N. 0°15'40" W., on the N. and S. center line of secs. 7.</p> <p>Over gently rolling to rolling terrain.</p>
11.489	<p>AP 9, sec. 7, at intersection with the easterly right-of-way of Arizona State Route No. 77, at a point along a circular curve to the left, identical with station P.O.C. 1300+66.31, the radius of which bears N. 77°14'57" W., 3919.72 ft. (59.390 chs.) dist., established by persons unknown, monumented with a rebar, 1/2 in. diam., firmly set, projecting 9 ins. above ground.</p> <p>This is accepted as a careful and faithful establishment of the corner point.</p> <p>At the corner point</p> <p>Attach a brass tablet to the rebar, 3 1/2 ins. diam., 2 3/4 ins. stem, mkd.</p> <div style="text-align: center; margin: 10px 0;"> <p>T 8 S R 17 E</p> <p>S 7) AP 9</p> <p>2018</p> </div> <p>Enclose in a collar of stone.</p> <p>Set a "U" shape steel sign post, E. of cor.</p> <p>The cor. is located 0.3 lks. East, from the easterly right-of-way fence of Arizona State Route No. 77, barbed wire, 4 strand, extending N. 12°24' E. and S. 12°24' W.</p>

**Subdivision of Section 7,
T. 8 S., R. 17 E., Gila and Salt River Meridian, Arizona**

CHAINS	
	<p>From this cor. point, a right-of-way monument of Arizona State Route No. 77, identical with AP 10, sec. 7, identical with the point of Spiral to Curve, at station S.C. 1299+97.56, bears S. 13°20'10" W., 1.042 chs. (68.75 ft.) dist., a rebar, 5/8 in. diam., firmly set, projecting 3 ins. above ground, found and accepted by Chad R. Erickson, Arizona R.L.S. No. 40590, who attached a brass tag, mkd. "RLS 29869", in 2004, according to Book 10 of Surveys, Page 175, on file at Pinal County Recorder's Office, witnessed by a steel "T" post, E. of monument.</p> <p>This right-of-way monument is located 0.6 lk. West, from the easterly right-of-way fence of Arizona State Route No. 77, barbed wire, 4 strand, extending N. 13°51' E. and S. 13°51' W.</p> <p>From this same cor. point, a point on the easterly right-of-way of Arizona State Route No. 77, identical with the point of Curve to Spiral, at station C.S. 1327+62.19, determined utilizing State of Arizona, State Highway Department, Right of Way Map No. D-11T-363, titled "RIGHT OF WAY PLAN OF THE ORACLE JCT-GLOBE HWY STATE HIGHWAY PROJECT NO. NON S-253(61)A PINAL COUNTY", dated 10/19/60, bears N. 7°28'32" W., 41.073 chs. (2710.81 ft.) dist. Not monumented.</p> <p>From this Curve to Spiral point, a right-of-way monument of Arizona State Route No. 77, identical with the point of Spiral to Tangent, at station S.T. 1330+62.19, an aluminum cap, 3 ins. diam., cemented in concrete cylinder, 6 ins. diam., 8 ins. below the surface of ground, mkd. "ARIZONA HIGHWAY DEPT. . 1961", witnessed by an angle liner, firmly set, projecting 18 ins. above ground, marked "S.T. 1330+62.19" on the N. face and "HWY R. OF W " on the S. face, 3.8 lks. N. of monument, bears N. 29°11'39" W., 4.603 chs. (303.81 ft.) dist.</p> <p>This right-of-way monument and angle liner are located alongside the easterly right-of-way fence of Arizona State Route No. 77, barbed wire, 4 strand, bears S. 31°50' E. and N. 31°50' W.</p> <hr style="width: 20%; margin: 10px auto;"/> <p>N. 0°15'40" W., beginning new measurement.</p>
8.532	<p>True point for the center S. 1/16 sec. cor. of sec. 7, falls in the north bound lane of Arizona State Route No. 77, asphalt surfaced, 40 ft. wide, along a circular curve concave to the E., where it is impracticable to establish a permanent monument.</p> <p>From this true point, the point selected for a witness cor. to the center S. 1/16 sec. cor. of sec. 7, an aluminum cap, 3 ins. diam., cemented at the top of a concrete headwall, 10 x 1 ft., mkd. "ARIZONA HIGHWAY DEPT. M538CH ELEV 2212-06 + STA 1306+85.00 1961", bears N. 14°13'30" E., 1.106 chs. dist.</p> <p>This witness cor., is located E. of the north bound lane of Arizona State Route No. 77.</p>

Subdivision of Section 7,
T. 8 S., R. 17 E., Gila and Salt River Meridian, Arizona

CHAINS

26.756

AP 7, sec 7, at intersection with the easterly right-of-way of Arizona State Route No. 77, at a point along a circular curve to the left, identical with station P.O.C. 1318+47.49, the radius of which bears S. 76°42'53" W., 3919.72 ft. (59.390 chs.) dist., monumented with a rebar, 5/8 in. diam., firmly set, projecting 4 ins. above ground, found and accepted by Chad R. Erickson, Arizona R.L.S. No. 40590, who attached a brass tag, mkd. "RLS 29869", in 2004, according to Book 10 of Surveys, Page 175, on file at Pinal County Recorder's Office.

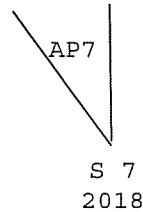
This position has been long recognized as the corner by the local surveying community, adjoining landowners, and other interested parties, and is accepted as a careful and faithful determination of the corner point.

Witnessed by a steel "T" post, N. of cor.

At the corner point

Attach a brass cap to the rebar, 2 ins. diam., 1 1/4 ins. stem, mkd.

BLM CADASTRAL
T 8 S R 17 E



The cor. is located alongside the easterly right-of-way fence of Arizona State Route No. 77, barbed wire, 4 strand, extending S. 13°21' E. and N. 13°21' W.

From this cor. point, the right-of-way monument of Arizona State Route No. 77, identical with AP 10, sec. 7, identical with the point of Spiral to Curve, at station S.C. 1299+97.56, bears S. 0°14'28" W., 27.7691 chs. (1832.76 ft.) dist.

From this same cor. point, the point on the easterly right-of-way of Arizona State Route No. 77, identical with the point of Curve to Spiral, at station C.S. 1327+62.19, bears N. 20°29'28" W., 14.9121 chs. (984.20 ft.) dist.

N. 0°12'40" W., beginning new measurement.

Subdivision of Section 7,
T. 8 S., R. 17 E., Gila and Salt River Meridian, Arizona

CHAINS

1.799

The center 1/4 sec. cor. of sec. 7, established by persons unknown, monumented with a galvanized iron pipe, 1 in. diam., firmly set, projecting 3 ins. above ground, in a collar of stone, with a rebar driven in top, Vincent Coxon, Arizona R.L.S. No. 4154, found and accepted the pipe and drove the rebar through it, date unknown, the rebar of unknown diam., firmly set, projecting 1 in. above the top of the pipe, with an aluminum cap, 1 1/2 ins. diam., mkd.

C1/4	C1/4
S 7	S 7

4154

Found and accepted by Chad R. Erickson, Arizona R.L.S. No. 40590, in 2004, according to Book 10 of Surveys, Page 175, on file at Pinal County Recorder's Office.

This position has been long recognized as the corner by the local surveying community, adjoining landowners, and other interested parties, and is accepted as a careful and faithful establishment of the corner point.

Witnessed by a "U" shape steel post, N. of cor.

At the corner point

Set a stainless steel post, 28 ins. long, 2 1/2 ins. diam., 28 ins. in the ground, underpinned with the iron pipe, 34 ins. long, with the bottom pointed, and rebar with aluminum cap, 36 ins. in the ground, with brass cap mkd.

T 8 S R 17 E
C 1/4 S 7

2018

Deposit portions of a magnet, in a white plastic case, at the base of the stainless steel post.

From this cor., a steel bolt, 3/4 in. diam., firmly set, projecting 6 ins. above ground, bears N. 60°06'00" E., 13.0 lks. dist., not utilized during the course of this resurvey.

From this same cor., an aluminum cap, 3 ins. diam., cemented at the top of a concrete headwall, 45 x 1 ft. mkd. "ARIZONA HIGHWAY DEPT. ELEV 2332-21 + STA 1323+52.08 1961", bears N. 31°08'40" W., 6.968 chs. dist.

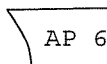
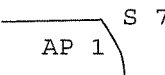
This aluminum cap is located E. of the north bound lane of Arizona State Route No. 77.

N. 0°16'10" W., beginning new measurement.

**Subdivision of Section 7,
T. 8 S., R. 17 E., Gila and Salt River Meridian, Arizona**

CHAINS	
1.52	Barbed wire fence, 4 strand, bears S. 89°34' E. and N. 89°34' W.
20.021	Point for the center N. 1/16 sec. cor. of sec. 7. Not monumented. From this cor. point, a steel bolt, 3/4 in. diam., firmly set, projecting 5 ins. above ground, bears N. 24°48'00" E., 40.0 lks. dist., not utilized during the course of this resurvey.
40.043	The 1/4 sec. cor. of secs. 6 and 7. _____
	From the 1/4 sec. cor. of secs. 7 and 8. S. 89°59'10" W., on the E. and W. center line of secs. 7. Over rolling and broken terrain.
20.073	Point for the center E. 1/16 sec. cor. of sec. 7. Not monumented. From this cor. point, a fence, bears North, 41.2 lks. dist., barbed wire, 4 strand, bears S. 86°49' E. and N. 86°49' W.
40.146	The center 1/4 sec. cor. of sec. 7. _____
	S. 89°28'10" W., beginning new measurement.
0.446	AP 6, sec. 7, at intersection with the easterly right-of-way of Arizona State Route No. 77, at a point along a circular curve to the left, identical with station P.O.C. 1319+69.64, the radius of which bears S. 74°55'45" W., 3919.72 ft. (59.390 chs.) dist., monumented with a rebar, 5/8 in. diam., firmly set, projecting 4 ins. above ground, established by persons unknown, found and accepted by Chad R. Erickson, Arizona R.L.S. No. 40590, in 2004, according to Book 10 of Surveys, Page 175, on file at Pinal County Recorder's Office. This position has been long recognized as the corner by the local surveying community, adjoining landowners, and other interested parties, and is accepted as a careful and faithful establishment of the corner point. Witnessed by a "U" shape steel post, E. of cor. At the corner point Attach a brass cap to the rebar, 2 ins. diam., 1 1/4 ins. stem, mkd.

Subdivision of Section 7,
T. 8 S., R. 17 E., Gila and Salt River Meridian, Arizona

CHAINS	
	BLM CADASTRAL T 8 S R 17 E S 7  2018
	<p>The cor. is located 0.7 lk. West, of the easterly right-of-way fence of Arizona State Route No. 77, barbed wire, 4 strand, bears S. 15°27' E. and N. 15°27' W.</p> <p>From this cor. point, the right-of-way monument of Arizona State Route No. 77, identical with AP 10, sec. 7, identical with the point of Spiral to Curve, at station S.C. 1299+97.56, bears S. 0°39'03" E., 29.5654 chs. (1951.32 ft.) dist.</p> <p>From this same cor. point, the point on the easterly right-of-way of Arizona State Route No. 77, identical with station C.S. 1327+62.19, bears N. 21°23'08" W., 13.0741 chs. (862.89 ft.) dist.</p> <hr style="width: 20%; margin: 10px auto;"/> <p>N. 89°57'00" W., beginning new measurement.</p>
1.57	Arizona State Route No. 77, asphalt surfaced, 30 ft. wide, along a circular curve, concave to the E.
3.145	Point for AP 1, sec. 7, at intersection with the westerly right-of-way of Arizona State Route No. 77, at a point along a circular curve to the left, identical with station P.O.C. 1319+23.29, the radius of which bears S. 74°05'40" W., 3719.72 ft. (56.359 chs.) dist.
	Set a rebar, 24 ins. long, 5/8 in. diam., 24 ins. in the ground, with brass cap, 2 ins. diam., 1 1/4 ins. stem, mkd.
	BLM CADASTRAL T 8 S R 17 E  2018
	Set a "U" shape steel sign post, W. of cor.
	<p>The cor. is located 1.9 lk. West of the westerly right-of-way fence of Arizona State Route No. 77, barbed wire, 4 strand, bears S. 15°56' E. and N. 15°56' W.</p>

**Subdivision of Section 7,
T. 8 S., R. 17 E., Gila and Salt River Meridian, Arizona**

CHAINS

From this cor., a rebar, 5/8 in. diam., firmly set, projecting 4 ins. above ground, found and accepted by Chad R. Erickson, Arizona R.L.S. No. 40590, who attached a brass tag, mkd. "RLS 29869", in 2004, according to Book 10 of Surveys, Page 175, on file at Pinal County Recorder's Office, bears S. 16°00'40" E., 1.6 lks. dist. Witnessed by a "U" shape steel post, W. of cor.

This cor. is in conflict with the monument accepted as the 1/4 sec. cor. of secs. 7 and 12, on the W. bdy. of the Tp., and is not utilized in the course of this resurvey.

From this same cor., a rebar of unknown origin, 5/8 in. diam., firmly set, 4 ins. below the surface of the ground, in a collar of stone, witnessed by a lath, SW of rebar, bears N. 7°38'20" E., 24.6 lks. dist., is not utilized during the course of this resurvey.

From this same cor., a right-of-way monument of Arizona State Route No. 77, identical with AP 3, sec. 7, identical with the point of Spiral to Curve, at station S.C. 1299+97.56, bears S. 1°04'16" E., 28.853 chs. (1904.28 ft.) dist., monumented with a rebar, 5/8 in. diam., firmly set, projecting 7 ins. above ground, found and accepted by Chad R. Erickson, Arizona R.L.S. No. 40590, who attached a brass tag, mkd. "RLS 29869", in 2004, according to Book 10 of Surveys, Page 175, on file at Pinal County Recorder's Office.

Witnessed by a steel "T" post, W. of monument.

This right-of-way monument is located alongside the westerly right-of-way fence of Arizona State Route No. 77, barbed wire, 5 strand, bears N. 14°01' E. and S. 14°01' W.

From this same cor. point, a point on the westerly right-of-way of Arizona State Route No. 77, identical with the point of Curve to Spiral, at station C.S. 1327+62.19, determined utilizing State of Arizona, State Highway Department, Right of Way Map No. D-11T-363, titled "RIGHT OF WAY PLAN OF THE ORACLE JCT-GLOBE HWY STATE HIGHWAY PROJECT NO. NON S-253(61)A PINAL COUNTY", dated 10/19/60, bears N. 21°48'21" W., 11.593 chs. (765.16 ft.) dist. Not monumented.

From this point of Curve to Spiral, a right-of-way monument of Arizona State Route No. 77, identical with the point of Spiral to Tangent, at station S.T. 1330+62.19, an aluminum cap, 3 ins. diam., cemented in concrete cylinder, 6 ins. diam., projecting 3 ins. above ground, mkd. "ARIZONA HIGHWAY DEPT. . 1961", witnessed by an angle liner, firmly set, projecting 24 ins. above ground, marked "S.T. 1330+62.19" on the southerly face and "HWY R. OF W " on the northerly face, N. of monument, bears N. 29°10'41" W., 4.483 chs. (295.85 ft.) dist.

Subdivision of Section 7,
T. 8 S., R. 17 E., Gila and Salt River Meridian, Arizona

CHAINS	<p>This right-of-way monument and angle liner are located alongside the westerly right-of-way fence of Arizona State Route No. 77, barbed wire, 4 strand, bears S. 29°56' E. and N. 29°56' W.</p> <hr style="width: 20%; margin: 10px auto;"/> <p>S. 89°59'50" W., beginning new measurement.</p>
16.549	<p>The center W. 1/16 sec. cor. of sec. 7, established by persons unknown, monumented with an iron pipe, 1 1/4 ins. diam., firmly set, 4 ins. below the surface of the ground. This is accepted as a careful and faithful establishment of the corner point.</p> <p>At the corner point</p> <p>Drive a rebar through the top of the iron pipe, 24 ins. long, 5/8 in. diam., 22 ins. into the pipe, with brass cap, 2 ins. diam., 1 1/4 ins. stem, mkd.</p> <p style="text-align: center;">BLM CADASTRAL T 8 S R 17 E</p> <p style="text-align: center;">W 1/16 C ——— C S 7</p> <p style="text-align: center;">2018</p> <p>From this cor., a fence corner, bears N. 15°34' E., 2.60 chs. dist., barbed wire, 5 strand, with fence extending N. 0°42' E. and down barbed wire, with fence extending S. 18° E.</p> <p>From this same cor., a fence corner, bears N. 16°30' E., 2.53 chs. dist., down barbed wire, with fences extending East and N. 18° W.</p> <p>From this same cor., a rebar, 5/8 in. diam., firmly set, 2 ins. below the surface of the ground, with an aluminum cap, bears S. 6°06'50" E., 9.2 lks. dist., established by Chad R. Erickson, Arizona R.L.S. No. 40590, in 2004, according to Book 10 of Surveys, Page 175, on file at Pinal County Recorder's Office, the aluminum cap, 2 ins. diam., stamped "DARLING ENV. & SURVEY RLS 29869 2004", mkd.</p> <p style="text-align: center;">T 8 S R 17 E</p> <p style="text-align: center;">E 1/16 C ——— C S 7</p> <p>This monument was established subsequent to the above described monument, and is in conflict with the monument accepted as the 1/4 sec. cor. of secs. 7 and 12, on the W. bdy. of the Tp., and is not utilized in the course of this resurvey.</p> <hr style="width: 20%; margin: 10px auto;"/>

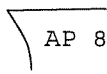
Subdivision of Section 7,
T. 8 S., R. 17 E., Gila and Salt River Meridian, Arizona

CHAINS	<p>S. 89°58'40" W., beginning new measurement.</p>
14.09	San Pedro River, main channel, 45 ft. wide, course N. 35° W.
19.889	The 1/4 sec. cor. of secs. 7 and 12, on the w. bdy. of the Tp.
<hr/> <p>SE 1/4</p> <hr/>	
	<p>From the E. 1/16 sec. cor. of secs. 7 and 18.</p> <p>N. 0°10'30" W., on the N. and S. center line of the SE 1/4 of sec. 7.</p> <p>Over rolling and broken terrain.</p>
5.992	<p>A local monument on the westerly right-of-way of River Rd., a rebar, 1/2 in. diam., firmly set, projecting 2 ins. above ground, with a brass tag, mkd. "RLS 10046", witnessed by a steel "T" post E. of rebar, established by Lonny B. Carlson, Arizona R.L.S. No. 10046, in 2000, according to Surveys Book 3, Page 458, on file at Pinal County Recorder's Office.</p>
6.67	River Rd., an asphalt surfaced road, 26 ft. wide, bears S. 44° E., and N. 44° W.
20.092	<p>The SE 1/16 sec. cor. of sec. 7, established by persons unknown, monumented with a rebar, 5/8 in. diam., firmly set, 2 ins. below the surface of the ground, found and accepted by Lonny B. Carlson, Arizona R.L.S. No. 10046, in 2000, according to Surveys Book 3, Page 458, on file at Pinal County Recorder's Office, also found and accepted by Chad R. Erickson, Arizona R.L.S. No. 40590, who attached a brass tag, mkd. "RLS 29869", in 2004, according to Book 10 of Surveys, Page 175, on file at Pinal County Recorder's Office.</p> <p>This position has been long recognized as the corner by the local surveying community, adjoining landowners, and other interested parties, and is accepted as a careful and faithful establishment of the corner point.</p> <p>Witnessed by a "U" shape steel post and a wood post, 5 x 3 1/2 ins. firmly set, projecting 43 ins., NE. of cor., and witnessed by a small "U" shape steel post, S. of cor., and a rebar, 1/2 in. diam., firmly set, projecting 27 ins. above ground, with a PVC pipe, 1 1/4 ins. diam., projecting 8.3 ft., 6.5 lks. S. of cor.</p> <p>At the corner point</p> <p>Attach a brass cap to the rebar, 2 ins. diam., 1 1/4 ins. stem, mkd.</p>

Subdivision of Section 7,
T. 8 S., R. 17 E., Gila and Salt River Meridian, Arizona

CHAINS	<p style="text-align: center;">BLM CADASTRAL T 8 S R 17 E</p> <p style="text-align: center;">SE 1/16 S 7</p> <p style="text-align: center;">2018</p> <p>Erickson brass tag is now missing.</p> <hr style="width: 20%; margin: 10px auto;"/> <p>N. 0°10'30" W., beginning new measurement.</p>
20.088	<p>The center E. 1/16 sec. cor. of sec. 7.</p> <hr style="width: 80%; margin: 10px auto;"/> <p>From the S. 1/16 sec. cor. of secs. 7 and 8.</p> <p>N. 89°49'20" W., on the E. and W. center line of the SE 1/4 of sec. 7.</p> <p>Over rolling and broken terrain.</p>
20.046	<p>The SE 1/16 sec. cor. of sec. 7.</p> <hr style="width: 60%; margin: 10px auto;"/> <p>N. 89°49'20" W., beginning new measurement.</p>
18.715	<p>AP 8, sec. 7, at intersection with the easterly right-of-way of Arizona State Route No. 77, at a point along a circular curve to the left, identical with station P.O.C. 1306+36.00, the radius of which bears N. 85°34'35" W., 3919.72 ft. (59.390 chs.) dist., established by persons unknown, monumented with a galvanized iron pipe, 1 in. diam., firmly set, projecting 10 ins. above ground, found and accepted by Chad R. Erickson, Arizona R.L.S. No. 40590, in 2004, according to Book 10 of Surveys, Page 175, on file at Pinal County Recorder's Office.</p> <p>This position has been long recognized as the corner by the local surveying community, adjoining landowners, and other interested parties, and is accepted as a careful and faithful establishment of the corner point.</p> <p>Witnessed by a steel "T" post, E. of cor.</p> <p>At the corner point</p> <p>Attach a brass tablet to the top of the iron pipe, 3 1/2 ins. diam., 2 1/2 ins. stem, mkd.</p>

**Subdivision of Section 7,
T. 8 S., R. 17 E., Gila and Salt River Meridian, Arizona**

CHAINS	
	<p>T 8 S R 17 E</p> <p>S 7 </p> <p>2018</p>
	<p>The cor. is located alongside the easterly right-of-way fence of Arizona State Route No. 77, barbed wire, 4 strand, bears N. 4°18' E. and S. 4°18' W.</p> <p>From this cor. point, the right-of-way monument of Arizona State Route No. 77, identical with AP 10, sec. 7, identical with the point of Spiral to Curve, at station S.C. 1299+97.56, bears S. 9°06'25" W., 9.662 chs. (637.72 ft.) dist.</p> <p>From this same cor. point, the point on the easterly right-of-way of Arizona State Route No. 77, identical with the point of Curve to Spiral, at station C.S. 1327+62.19, bears N. 11°38'24" W., 32.873 chs. (2169.61 ft.) dist.</p> <hr style="width: 30%; margin: 10px auto;"/> <p>N. 89°49'20" W., beginning new measurement.</p>
1.327	<p>The true point for the center S. 1/16 sec. cor. of sec. 7.</p> <hr style="width: 80%; margin: 10px auto;"/> <p style="text-align: center;">SW 1/4</p> <hr style="width: 80%; margin: 10px auto;"/>
	<p>From the W. 1/16 sec. cor. of secs. 7 and 18.</p> <p>N. 0°16'00" W., on the N. and S. center line of the SW 1/4 of sec. 7.</p> <p>Over rolling terrain.</p>
19.950	<p>Point for the SW 1/16 sec. cor. of sec. 7, at intersection with the E. and W. center line of the SW 1/4 of sec. 7. Not monumented.</p>
39.904	<p>The center W. 1/16 sec. cor. of sec. 7.</p> <hr style="width: 80%; margin: 10px auto;"/> <p>From the true point of the center S. 1/16 sec. cor. of sec. 7.</p> <p>N. 89°48'40" W., on the E. and W. center line of the SW 1/4 of sec. 7.</p> <p>Over nearly level to rolling terrain.</p>

Subdivision of Section 7,
T. 8 S., R. 17 E., Gila and Salt River Meridian, Arizona

CHAINS	
1.712	<p>Point for AP 2, sec. 7, at intersection with the westerly right-of-way of Arizona State Route No. 77, at a point along a circular curve to the left, identical with station P.O.C. 1305+88.74, the radius of which bears N. 85°20'56" W., 3719.72 ft. (56.359 chs.) dist.</p> <p>Set a rebar, 24 ins. long, 5/8 in. diam., 22 ins. in the ground, with brass cap, 2 ins. diam., 1 1/4 ins. stem, mkd.</p> <p style="text-align: center;">BLM CADASTRAL T 8 S R 17 E</p> <p style="text-align: center;">AP 2 \ S 7</p> <p style="text-align: center;">2018</p> <p>Set a "U" shape steel sign post, W. of cor.</p> <p>The cor. is located 0.6 lk. West of the westerly right-of-way fence, of Arizona State Route No. 77, barbed wire, 4 strand, extending N. 3°22' E. and S. 3°22' W.</p> <p>From this cor., the right-of-way monument of Arizona State Route No. 77, identical with AP 3, sec. 7, identical with the point of Spiral to Curve, at station S.C. 1299+97.56, bears S. 9°12'19" W., 8.948 chs. (590.55 ft.) dist.</p> <p>From this same cor. point, the point on the westerly right-of-way of Arizona State Route No. 77, identical with the point of Curve to Spiral, at station C.S. 1327+62.19, bears N. 11°31'38" W., 31.413 chs. (2073.24 ft.) dist.</p>
20.140	The SW 1/16 sec. cor. of sec. 7.
40.058	The S. 1/16 sec. cor. of secs. 7 and 12, on the W. bdy. of the Tp.
	<hr/> <p>NW 1/4</p> <hr/>
	<p>From the center W. 1/16 sec. cor. of sec. 7.</p> <p>N. 0°15'30" W., on the N. and S. center line of the NW 1/4 of sec. 7.</p> <p>Over rolling terrain.</p>
19.944	<p>Point for the NW 1/16 sec. cor. of sec. 7, at intersection with the E. and W. center line of the NW 1/4 of sec. 7.</p> <p>Set a rebar, 24 ins. long, 5/8 in. diam., 18 ins. in the ground, in a collar of stone, with brass cap, 2 ins. diam., 1 1/4 ins. stem, mkd.</p>

Subdivision of Section 7,
T. 8 S., R. 17 E., Gila and Salt River Meridian, Arizona

<p>CHAINS</p>	<p style="text-align: center;">BLM CADASTRAL T 8 S R 17 E</p> <p style="text-align: center;">NW 1/16 S 7</p> <p style="text-align: center;">2018</p> <p>From this cor., a rebar, 5/8 in. diam., firmly set, projecting 3 ins. above ground, with an aluminum cap, bears S. 2°45'10" W., 4.2 lks. dist., established by Chad R. Erickson, Arizona R.L.S. No. 40590, in 2004, according to Book 10 of Surveys, Page 175, on file at Pinal County Recorder's Office, the aluminum cap, 2 ins. diam., stamped "DARLING ENV. & SURVEY RLS 29869 2004", mkd.</p> <p style="text-align: center;">T 8 S R 17 E</p> <p style="text-align: center;">NW ———— S 7 1/16 </p> <p>Witnessed by a "U" shape steel post, N. of cor.</p> <p>This monument is in conflict with the monuments accepted as marking the center W. 1/16 sec. cor. of sec. 7, the 1/4 sec. cor. of secs. 7 and 12, and the N. 1/16 sec. cor. of secs. 7 and 12, on the W. bdy. of the Tp., and is not utilized in the course of this resurvey.</p> <p>20.05 Woven wire fence, 5 ft. high, bears N. 88°54' E. and N. 88°54' W.</p> <p>34.04 Arizona State Route No. 77, asphalt surfaced, 44 ft. wide, bears S. 32° E. and N. 32° W.</p> <p>39.899 The W. 1/16 sec. cor. of secs. 6 and 7.</p> <hr/> <p>From the center N. 1/16 sec. cor. of sec. 7.</p> <p>S. 89°46'30" W., on the E. and W. center line of the NW 1/4 of sec. 7.</p> <p>Over rolling and broken terrain.</p> <p>11.42 Arizona State Route No. 77, asphalt surfaced, 44 ft. wide, bears S. 32° E. and N. 32° W.</p> <p>20.135 The NW 1/16 sec. cor. of sec. 7.</p> <p>40.009 The N. 1/16 sec. cor. of secs. 7 and 12, on the W. bdy. of the Tp.</p> <hr/>
---------------	--

**Metes-and-Bounds Survey in Section 7,
T. 8 S., R. 17 E., Gila and Salt River Meridian, Arizona**

CHAINS	
	<p>From AP 1, sec. 7, on the E. and W. center line of secs. 7, on the westerly right-of-way of Arizona State Route No. 77, along a circular curve to the right, identical with station P.O.C. 1319+23.29, hereinbefore described.</p> <p>On line 1-2, along a circular curve to the right, having a central angle of 20°33'23", a radius of 3719.72 ft. (56.359 chs.), on the westerly right-of-way of Arizona State Route No. 77, the chord of said arc bears S. 5°37'26" E., 20.112 chs. (1327.38 ft.) dist.</p>
20.220	<p>AP 2, sec. 7, on the E. and W. center line of the SW 1/4 of sec. 7, at a Point on Curve on the westerly right-of-way of Arizona State Route No. 77, at station P.O.C. 1305+88.74, hereinbefore described.</p> <hr style="width: 20%; margin: 10px auto;"/> <p>Thence, on line 2-3, along the same circular curve to the right, having a central angle of 9°06'22", a radius of 3719.72 ft. (56.359 chs.), on the westerly right-of-way of Arizona State Route No. 77, the chord of said arc bears S. 9°12'24" W., 8.948 chs. (590.56 ft.) dist.</p>
8.957	<p>AP 3, sec. 7, identical with the right-of-way monument of Arizona State Route No. 77, at the point of Curve to Spiral, at station S.C. 1299+97.56, hereinbefore described.</p> <hr style="width: 20%; margin: 10px auto;"/> <p>Thence, on line 3-4, along a 296.03 ft. spiral curve to the right, having a delta of 2°15' and a rate of change of degree of curvature of 1/2°, on the westerly right-of-way of Arizona State Route No. 77, the chord of said arc bears S. 15°18'04" W., 4.485 chs. (296.01 ft.) dist.</p>
4.485	<p>AP 4, sec. 7, identical with the right-of-way monument of Arizona State Route No. 77, at the point Spiral to Tangent, at station equation P.O.T. 1296+97.56 BK = T.S. 1296+97.56 AHD, hereinbefore described.</p> <hr style="width: 20%; margin: 10px auto;"/> <p>S. 16°01'40" W., on line 4-5, along the westerly right-of-way of Arizona State Route No. 77.</p>
7.101	<p>AP 5, sec. 7, identical with AP 3 of the metes-and-bounds survey in sec. 18, on the line bet. secs. 7 and 18, on the westerly right-of-way of Arizona State Route No. 77, at a Point on Tangent, at station P.O.T. 1292+28.83, hereinbefore described.</p> <hr style="width: 20%; margin: 10px auto;"/> <p>From AP 6, sec. 7, on the E. and W. center line of sec. 7, on the easterly right-of-way of Arizona State Route No. 77, along a circular curve to the right, identical with station P.O.C. 1319+69.64, hereinbefore described.</p>

**Metes-and-Bounds Survey in Section 7,
T. 8 S., R. 17 E., Gila and Salt River Meridian, Arizona**

CHAINS	
	<p>On line 6-7, along a circular curve to the right, having a central angle of $1^{\circ}47'08''$, a radius of 3919.72 ft. (59.390 chs.), on the easterly right-of-way of Arizona State Route No. 77, the chord of said arc bears S. $14^{\circ}09'28''$ E., 1.851 chs. (122.15 ft.) dist.</p>
1.851	<p>AP 7, sec. 7, on the N. and S. center line of sec. 7, at a Point on Curve on the easterly right-of-way of Arizona State Route No. 77, at station P.O.C. 1318+47.49, hereinbefore described.</p> <hr/> <p>From AP 8, sec. 7, on the E. and W. center line of the SE 1/4 of sec. 7, on the easterly right-of-way of Arizona State Route No. 77, along a circular curve to the right, identical with station P.O.C. 1306+36.00, hereinbefore described.</p> <p>On line 8-9, along a circular curve to the right, having a central angle of $8^{\circ}19'37''$, a radius of 3919.72 ft. (59.390 chs.), on the easterly right-of-way of Arizona State Route No. 77, the chord of said arc bears S. $8^{\circ}35'47''$ W., 8.624 chs. (569.18 ft.) dist.</p>
8.632	<p>AP 9, sec. 7, on the N. and S. center line of sec. 7, on the N. and S. center line of sec. 7, at a Point on Curve on the easterly right-of-way of Arizona State Route No. 77, at station P.O.C. 1300+66.34, hereinbefore described.</p> <hr/> <p>Thence, on line 9-10, along the same circular curve to the right, having a central angle of $1^{\circ}00'19''$, a radius of 3919.72 ft. (59.390 chs.), on the easterly right-of-way of Arizona State Route No. 77, the chord of said arc bears S. $13^{\circ}20'10''$ W., 1.042 chs. (68.75 ft.) dist.</p>
1.042	<p>AP 10, sec. 7, identical with the right-of-way monument of Arizona State Route No. 77, at the point of Curve to Spiral, at station S.C. 1299+97.56, hereinbefore described.</p> <hr/> <p>Thence, on line 10-11, along a 304.00 ft. spiral curve to the right, having a delta of $2^{\circ}15'$ and a rate of change of degree of curvature of $1/2^{\circ}$, on the easterly right-of-way of Arizona State Route No. 77, the chord of said arc bears S. $15^{\circ}17'22''$ W., 4.606 chs. (303.98 ft.) dist.</p>
4.606	<p>AP 11, sec. 7, identical with the right-of-way monument of Arizona State Route No. 77, at the point of Spiral to Tangent, at station equation P.O.T. 1296+97.56 BK = T.S. 1296+97.56 AHD, hereinbefore described.</p> <hr/> <p>S. $16^{\circ}01'30''$ W., on line 11-12, along the easterly right-of-way of Arizona State Route No. 77.</p>

**Metes-and-Bounds Survey in Section 7,
T. 8 S., R. 17 E., Gila and Salt River Meridian, Arizona**

CHAINS 6.254	AP 12, sec. 7, identical with AP 4 of the metes-and-bounds survey in sec. 18, on the line bet. secs. 7 and 18, on the easterly right-of-way of Arizona State Route No. 77, at a Point on Tangent, at station P.O.T. 1292+84.80, hereinbefore described.
<hr/> <p>Subdivision of Section 17, T. 8 S., R. 17 E., Gila and Salt River Meridian, Arizona</p> <hr/>	
From the 1/4 sec. cor. of secs. 17 and 20. N. 0°16'00" W., on the N. and S. center line of secs. 17. Over rolling and broken terrain.	
19.853	The center S. 1/16 sec. cor. of sec. 17, established by Vincent Coxon, Arizona R.L.S. No. 4154, date unknown, monumented with a rebar, 5/8 in. diam., firmly set, projecting 8 ins. above ground, with an aluminum cap, 1 1/2 ins. diam., mkd.
4154 CS 1/16 S 17	
This is accepted as a careful and faithful establishment of the corner point. This cor. is located on a steep NE facing slope. From this cor., a rebar, 5/8 in. diam., firmly set, projecting 6 ins. above ground, with an aluminum cap, witnessed by a "U" shape steel post, W. of cor., bears S. 81°55'20" W., 13.6 lks. dist., established by Chad R. Erickson, Arizona R.L.S. No. 40590, in 2004, according to Book 10 of Surveys, Page 175, on file at Pinal County Recorder's Office, the aluminum cap, 2 ins. diam., stamped "DARLING ENV. & SURVEY RLS 29869 2004", mkd.	
T 8 S R 17 E C S 1/16 . S 17 C	
This monument was set subsequent to the above monument, and is in conflict with the monuments accepted as marking the 1/4 sec. cor. of secs. 17 and 20, and the center 1/4 sec. cor. of sec. 7, and is not utilized in the course of this resurvey. The cor. is located on a steep NE facing slope.	

Subdivision of Section 17,
T. 8 S., R. 17 E., Gila and Salt River Meridian, Arizona

CHAINS					
	N. 0°15'20" W., beginning new measurement.				
19.854	<p>The center 1/4 sec. cor. of sec. 17, established by persons unknown, found and accepted by Phillip (Greg) Lux, Arizona R.L.S. No. 18219, in 2004, according to Surveys Book 10, Page 295, on file at Pinal County Recorder's Office, monumented with a rebar, 5/8 in. diam., firmly set, projecting 7 ins. above ground, in a collar of stone, with an aluminum cap, 1 1/2 ins. diam., mkd.</p> <div style="text-align: center;"> <table style="margin: auto;"> <tr> <td style="border-right: 1px solid black; border-bottom: 1px solid black;">C1/4</td> <td style="border-bottom: 1px solid black;">C1/4</td> </tr> <tr> <td style="border-right: 1px solid black;"> </td> <td style="border-right: 1px solid black;"> </td> </tr> </table> <p>SEC 17</p> </div> <p>This position has been long recognized as the corner by the local surveying community, adjoining landowners, and other interested parties, and is accepted as a careful and faithful establishment of the corner point.</p> <p>At the corner point</p> <p>Set a stainless steel post, 28 ins. long, 2 1/2 ins. diam., 25 ins. in the ground, with brass cap mkd.</p> <div style="text-align: center;"> <p>T 8 S R 17 E C 1/4 S 17</p> <p>2018</p> </div> <p>Deposit a magnet, in a white plastic case, at the base of the stainless steel post.</p> <p>Deposit the rebar, 18 ins. long, with the bottom pointed, with the aluminum cap, inside the stainless steel post.</p> <p>Raise a mound of stone, 4 ft. base, 3 ft. high, W. of cor.</p> <p>This cor. is located 21 lks. South of the N. rim of a small mesa, approximately 100 ft. high and approximately 100 ft. N. to S.</p> <p>From this same cor., a wood hub, 1 in. sq., loosely set, projecting 3 ins. above ground, witnessed by a lath, S. of hub, bears S. 10°26'40" E., 60.1 lks. dist.</p> <hr style="width: 20%; margin: 10px auto;"/> <p>N. 0°15'50" W., beginning new measurement.</p>	C1/4	C1/4		
C1/4	C1/4				
27.52	E. Cowboy Miller Rd., a graded road, 24 ft. wide, bears N. 83° E. and S. 83° W.				
39.395	The 1/4 sec. cor. of secs. 8 and 17.				

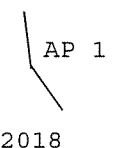
Subdivision of Section 17,
T. 8 S., R. 17 E., Gila and Salt River Meridian, Arizona

CHAINS	
	<p>From the 1/4 sec. cor. of secs. 16 and 17.</p> <p>S. 89°13'30" W., on E. and W. center line of sec. 17.</p> <p>Over rolling and broken terrain.</p>
19.831	<p>The center E. 1/16 sec. cor. of sec. 17, established by Vincent Coxon, Arizona R.L.S. No. 4154, date unknown, monumented with a rebar, 5/8 in. diam., firmly set, projecting 5 ins. above ground, with an aluminum cap, 1 1/2 ins. diam., mkd.</p> <p style="text-align: center;">4154</p> <p style="text-align: center;">CE 1/16</p> <p style="text-align: center;">S 17</p> <p>This is accepted as a careful and faithful establishment of the corner point.</p> <hr style="width: 20%; margin: auto;"/> <p>S. 89°12'30" W., beginning new measurement.</p>
19.838	<p>The center 1/4 sec. cor. of sec. 17.</p> <hr style="width: 20%; margin: auto;"/> <p>S. 89°12'10" W., beginning new measurement.</p>
19.975	<p>The center W. 1/16 sec. cor. of sec. 17, established by persons unknown, monumented with a rebar, 5/8 in. diam. firmly set, projecting 1 in. above ground, in a collar of stone, found and accepted by Chad R. Erickson, Arizona R.L.S. No. 40590, who attached a brass tag, mkd. "RLS 29869", in 2004, according to Book 10 of Surveys, Page 175, on file at Pinal County Recorder's Office.</p> <p>This position has been long recognized as the corner by the local surveying community, adjoining landowners, and other interested parties, and is accepted as a careful and faithful establishment of the corner point.</p> <p>At the corner point</p> <p>Attach a brass cap to the rebar, 2 ins. diam., 1 1/4 ins. stem, mkd.</p> <p style="text-align: center;">BLM CADASTRAL T 8 S R 17 E</p> <p style="text-align: center;">W 1/16 C—C S 17</p> <p style="text-align: center;">2018</p>



Subdivision of Section 17,
T. 8 S., R. 17 E., Gila and Salt River Meridian, Arizona

CHAINS	<p>From this cor., a fence corner, bears S. 69°17'00" E., 0.9 lks. dist., barbed wire, 4 strand, with fences extending S. 0°25' W. and N. 89°29' W.</p> <hr style="width: 20%; margin: 10px auto;"/> <p>S. 89°19'40" W., beginning new measurement.</p> <p>0.24 High voltage transmission line, 5 strand, bears S. 28° E. and N. 28° W.</p> <p>16.88 River Rd., an asphalt surfaced road, 26 ft. wide, bears S. 24° E. and N. 24° W.</p> <p>19.912 The 1/4 sec. cor. of secs. 17 and 18.</p> <hr style="width: 20%; margin: 10px auto;"/> <p style="text-align: center;">SE 1/4</p> <hr style="width: 20%; margin: 10px auto;"/> <p>From the E. 1/16 sec. cor. of secs. 17 and 20.</p> <p>N. 0°26'20" W., on the N. and S. center line of the SE 1/4 of sec. 17.</p> <p>Over rolling and broken terrain.</p> <p>19.961 The SE 1/16 sec. cor. of sec. 17, established by Chad R. Erickson, Arizona R.L.S. No. 40590, in 2004, according to Book 10 of Surveys, Page 175, on file at Pinal County Recorder's Office, monumented with a rebar, 5/8 in. diam., firmly set, projecting 2 ins. above ground, with an aluminum cap, 2 ins. diam., stamped "DARLING ENV. & SURVEY RLS 29869 2004", mkd.</p> <div style="text-align: center; margin: 10px 0;"> <p>T 8 S R 17 E</p> <p>SE1/16 — — S 17</p> </div> <p>This is accepted as a careful and faithful establishment of the corner point.</p> <p>Witnessed by a "U" shape steel post, N. of cor.</p> <p>The Cor. is located S. of the left bank of a wash, 10 ft. wide, 70 ft. deep, on a steep N. facing slope, 15 ft. above the bot. of the wash, drains westerly.</p> <hr style="width: 20%; margin: 10px auto;"/> <p>N. 0°18'20" W., beginning new measurement.</p> <p>19.956 The center E. 1/16 sec. cor. of sec. 17.</p> <hr style="width: 20%; margin: 10px auto;"/> <p>From the S. 1/16 sec. cor. of secs. 16 and 17.</p>
--------	--

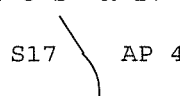
Subdivision of Section 17,
T. 8 S., R. 17 E., Gila and Salt River Meridian, Arizona

CHAINS	
	<p>S. 89°27'10" W., on the E. and W. center line of the SE 1/4 of sec. 17.</p> <p>Over rolling and broken terrain.</p>
19.985	<p>The SE 1/16 sec. cor. of sec. 17.</p> <hr/>
	<p>S. 89°30'10" W., beginning new measurement.</p>
19.855	<p>The center S. 1/16 sec. cor. of sec. 17.</p> <hr/> <p style="text-align: center;">SW 1/4</p> <hr/>
	<p>From the W. 1/16 sec. cor. of secs. 17 and 20.</p> <p>N. 0°10'00" E., on the N. and S. center line of the SW 1/4 of sec. 17.</p> <p>Over rolling terrain.</p>
13.214	<p>Point for AP 1, sec. 17, at intersection with the westerly right-of-way of River Rd., at a point along a tangent.</p> <p>Set a rebar, 24 ins. long, 5/8 in. diam., 24 ins. in the ground, with brass cap, 2 ins. diam., 1 1/4 stem, mkd.</p> <p style="text-align: center;">BLM CADASTRAL T 8 S R 17 E</p> <p style="text-align: center;">S17 AP 1</p>  <p style="text-align: center;">2018</p>
	<p>Set a "U" shape steel sign post, W. of cor.</p>
13.987	<p>River Rd., an asphalt surfaced road, 26 ft. wide, bears S. 40°13' E. and N. 40°13' W.</p>
14.758	<p>Intersect the easterly right-of-way of River Rd, at a point along a tangent. Not monumented.</p>
19.802	<p>A local monument, established by persons unknown, monumented with a rebar, 1/2 in. diam., firmly set, projecting 7 ins. above ground, in a collar of stone.</p> <p>From this cor., a fence, bears East, 1.3 lks. dist., barbed wire, 4 strand, extending S. 0°21' E. and N. 0°21' W.</p>

Subdivision of Section 17,
T. 8 S., R. 17 E., Gila and Salt River Meridian, Arizona

CHAINS 39.602	<p>The center W. 1/16 sec. cor. of sec. 17.</p> <hr/> <p style="text-align: center;">Metes-and-Bounds Survey in Section 17, T. 8 S., R. 17 E., Gila and Salt River Meridian, Arizona</p> <hr/> <p>Memorandum: River Road, established as Road # 54, on 11/8/1921 by Pinal County Board of Supervisor in Book 7, Page 184 1/2 of minutes. Total width of road is 66 feet. On 4/30/2018 the centerline of this road was established by locating the centerline of the existing pavement, and running a best fit alignment and thence offset 33 feet on both sides to determine the limits of the R.O.W.</p> <p>From AP 1, sec. 17, on the N. and S. center line of the SW 1/4 of sec. 17, on the westerly right-of-way of River Road, hereinbefore described.</p> <p>S. 40°22'10" E., on line 1-2, along the westerly right-of-way of River Road.</p>
0.663	<p>Point for AP 2, identical with the Point of Curvature.</p> <p>Set a rebar, 24 ins. long, 5/8 in. diam., 24 ins. in the ground, with brass cap, 2 ins. diam., 1 1/4 stem, mkd.</p> <p style="text-align: center;">BLM CADASTRAL T 8 S R 17 E</p> <div style="text-align: center;">  </div> <p style="text-align: center;">2018</p> <p>Set a "U" shape steel sign post, W. of cor.</p> <hr/> <p>Thence, on line 2-3, along a circular curve to the right, having a central angle of 11°04'30", a radius of 2078.0 ft. (31.485 chs.), on the westerly right-of-way of River Road, the chord of said arc bears S. 35°09'50" E., 6.076 chs. (401.0 ft.) dist.</p>
6.086	<p>Point for AP 3, sec. 17, identical with the Point of Tangency.</p> <p>Set a rebar, 24 ins. long, 5/8 in. diam., 24 ins. in the ground, with brass cap, 2 ins. diam., 1 1/4 ins. stem, mkd.</p> <p style="text-align: center;">BLM CADASTRAL T 8 S R 17 E</p> <div style="text-align: center;">  </div> <p style="text-align: center;">2018</p>

Metes-and-Bounds Survey in Section 17,
T. 8 S., R. 17 E., Gila and Salt River Meridian, Arizona

CHAINS	<p>Set a "U" shape steel sign post, W. of cor.</p> <hr style="width: 20%; margin: 10px auto;"/> <p>S. 26°44'40" E., on line 3-4, along the westerly right-of-way of River Road.</p> <p>1.972 Point for AP 4, sec. 17, identical with the Point of Curvature.</p> <p>Set a rebar, 24 ins. long, 5/8 in. diam., 24 ins. in the ground, with brass cap, 2 ins. diam., 1 1/4 ins. stem, mkd.</p> <div style="text-align: center; margin: 20px 0;"> <p>BLM CADASTRAL T 8 S R 17 E</p>  <p>2018</p> </div> <p>Set a "U" shape steel sign post, SW of cor.</p> <hr style="width: 20%; margin: 10px auto;"/> <p>Thence, on line 4-5, along a circular curve to the right, having a central angle of 6°47'00", a radius of 3545.5 ft. (53.720 chs.), on the westerly right-of-way of River Road, the chord of said arc bears S. 21°25'50" E., 6.358 chs. (419.6 ft.) dist.</p> <p>6.362 AP 5, sec. 17, identical with AP 8, sec. 20, on the line bet. secs. 17 and 20, at a Point on Curve on the westerly right-of-way of River Road, hereinbefore described.</p> <hr style="width: 80%; margin: 20px auto;"/> <div style="text-align: center; margin: 10px auto;"> <p>Subdivision of Section 18, T. 8 S., R. 17 E., Gila and Salt River Meridian, Arizona</p> </div> <hr style="width: 80%; margin: 10px auto;"/> <p>From the 1/4 sec. cor. of secs. 18 and 19.</p> <p>N. 0°14'10" E., on the N. and S. center line of sec. 18.</p> <p>38.050 From this point, a local monument, a rebar, 1/2 in. diam., firmly set, projecting 2 ins. above ground, with a brass tag, mkd. "LS 10046", bears East, 0.2 lks. dist., established by Lonny B. Carlson, Arizona R.L.S. No. 10046, in 1994, according to Surveys Book 2, Page 170, on file at Pinal County Recorder's Office.</p> <p>38.644 Barbed wire fence, 5 strand, extending N. 79°42' E. and S. 79°42' W.</p>
--------	--

Subdivision of Section 18,
T. 8 S., R. 17 E., Gila and Salt River Meridian, Arizona

CHAINS	
39.547	<p>The center 1/4 sec. cor. of sec. 18, established by persons unknown, found and accepted by Chad R. Erickson, Arizona R.L.S. No. 40590, in 2004, according to Book 10 of Surveys, Page 175, on file at Pinal County Recorder's Office, monumented with a rebar, 5/8 in. diam., loosely set, 12 ins. below the surface of the ground, with an aluminum cap, 1 1/2 ins. diam., mkd.</p> $\frac{1}{4}$ <p>This position has been long recognized as the corner by the local surveying community, adjoining landowners, and other interested parties, and is accepted as a careful and faithful establishment of the corner point.</p> <p>Witnessed by a steel "T" post and a lath, S. of cor.</p> <p>At the corner point</p> <p>Set a stainless steel post, 28 ins. long, 2 1/2 ins. diam., 28 ins. in the ground, in a collar of stone, with brass cap mkd.</p> <p style="text-align: center;">T 8 S R 17 E C 1/4 S 18</p> <p style="text-align: center;">2018</p> <p>Deposit a magnet, in a white plastic case, at the base of the stainless steel post.</p> <p>Deposit the rebar, 15 ins. long, with the aluminum cap, inside the stainless steel post.</p> <p>Reset the steel "T" post W. of cor.</p> <p>The cor. is located 7.3 lks., North of right bottom of the bank of a wash, 4 ft. deep, approximately 850 ft. wide, drains easterly.</p> <hr style="width: 20%; margin: 10px auto;"/> <p>N. 0°15'40" E., beginning new measurement.</p>
5.018	<p>From this point, a steel bolt, 5/8 in. diam., firmly set, 36 ins. below the surface of the ground, witnessed by a steel "T" post, firmly set, projecting 12 ins. above ground and alongside of cor., bears East, 0.6 lk. dist.</p> <p>This cor. is located in the same wash.</p>
10.007	<p>From this point, an open ended galvanized iron pipe, 2 1/2 ins. diam., in concrete cylinder, 8 ins. diam., disturbed, horizontally, 30 ins. below the surface of the ground, witnessed by a steel "T" post, bent to NE, approximately 2 ft. NE of cor., bears West, 1.9 lks. dist.</p>

Subdivision of Section 18,
T. 8 S., R. 17 E., Gila and Salt River Meridian, Arizona

CHAINS	<p>This cor. is located in the same wash.</p>
16.93	San Pedro River, main channel, 70 ft. wide, course N. 60° W.
19.949	<p>The center N. 1/16 sec. cor. of sec. 18, established by Chad R. Erickson, Arizona R.L.S. No. 40590, in 2004, according to Book 10 of Surveys, Page 175, on file at Pinal County Recorder's Office, monumented with a rebar, 5/8 in. diam., firmly set, 7 ins. below the surface of the ground, with an aluminum cap, 2 ins. diam., stamped "DARLING ENV. & SURVEY RLS 29869 2004", mkd.</p> <p style="text-align: center;">T 8 S R 17 E C N 1/16 S 18 C</p> <p>This is accepted as a careful and faithful establishment of the corner point.</p> <p>From this cor., an open ended iron pipe, 3 1/4 ins. diam., in concrete cylinder, 12 ins. diam., pipe projecting 68 ins. above concrete and part of a barbed wire fence, 4 strand, bears S. 88°39'10" E., 76.5 lks. dist.</p> <p>From this same cor., an open ended iron pipe, 3 1/4 ins. diam., in concrete cylinder, 18 ins. diam., pipe projecting 67 ins. above concrete, bears S. 85°01'50" W., 68.4 lks. dist.</p> <p>From this same cor., a fence corner on the same fence, bears S. 82°29'10" W., 69.0 lks. dist., with fences extending N. 84°26' E. and S. 24°30' E., 1.689 chs. dist. to the terminus.</p> <hr style="width: 20%; margin: 10px auto;"/> <p>N. 0°15'40" E., beginning new measurement.</p>
19.946	<p>The 1/4 sec. cor. of secs. 7 and 18.</p> <hr style="width: 60%; margin: 10px auto;"/> <p>From the 1/4 sec. cor. of secs. 17 and 18.</p> <p>S. 89°43'40" W., on the E. and W. center line of sec. 18. Over rolling terrain.</p>
5.027	<p>From this point, a rebar, 1/2 in. diam., firmly set, projecting 3 ins. above ground, with a brass tag, mkd. "LS 12900", witnessed by a steel "T" post, alongside the cor., bears North, 0.7 lk. dist., established by Norman W. Wisner, Arizona R.L.S. No. 12900, in 2005, according to Surveys Book 12, Page 261, on file at Pinal County Recorder's Office.</p> <p>This cor., is located alongside a barbed wire fence, 5 strand, bears East and West.</p>

Subdivision of Section 18,
T. 8 S., R. 17 E., Gila and Salt River Meridian, Arizona

CHAINS	
	From this cor., a fence corner on the same fence, bears West, 21.2 lks. dist., with fences extending East, West and N. 20° W.
10.060	From this point, a rebar, 1/2 in. diam., firmly set, projecting 1 in. above ground, with a brass tag, mkd. "LS 12900", witnessed by a steel "T" post, alongside the cor., bears North, 0.9 lk. dist., established by Norman W. Wisner, Arizona R.L.S. No. 12900, in 2005, according to Surveys Book 12, Page 261, on file at Pinal County Recorder's Office. From this cor., the same fence, bears North, 0.6 lks. dist., extending East and West.
19.969	From this point, a rebar, 1/2 in. diam., firmly set, 4 ins. below the surface of the ground, with a brass tag, mkd. "LS 10046, witnessed by a "U" shape steel post, N. of cor., bears North, 4.9 lks. dist., established by Lonny B. Carlson, Arizona R.L.S. No. 10046, in 1994, according to Surveys Book 2, Page 170, on file at Pinal County Recorder's Office. From this cor., a fence corner on the same fence, bears S. 84°55' W., 22.7 lks. dist., with fences extending N. 89°24' E., S. 5°58' W. and S. 89°54' W.
27.379	From this point, a fence corner on the same fence, bears North, 2.2 lks. dist., with fences extending N. 89°48' E. and N. 34°18' W.
29.42	San Pedro River, main channel, 65 ft. wide, course N. 30° W.
39.918	The center 1/4 sec. cor. of sec. 18. S. 89°54'50" W., beginning new measurement.
11.216	AP 7, sec. 18, at intersection with the easterly right-of-way of Arizona State Route No. 77, at a point along a circular curve to the right, identical with station P.O.C. 1265+77.29, the radius of which bears N. 88°29'00" E., 4483.66 ft. (67.934 chs.) dist., monumented with a rebar, 5/8 in. diam., firmly set, projecting 14 ins. above ground, established by persons unknown, found and accepted by Chad R. Erickson, Arizona R.L.S. No. 40590, who attached a brass tag, mkd. "RLS 29869", in 2004, according to Book 10 of Surveys, Page 175, on file at Pinal County Recorder's Office. This position has been long recognized as the corner by the local surveying community, adjoining landowners, and other interested parties, and is accepted as a careful and faithful establishment of the corner point. Witnessed by a "U" shape steel post, E. of cor. At the corner point

Subdivision of Section 18,
T. 8 S., R. 17 E., Gila and Salt River Meridian, Arizona

CHAINS

Attach a brass cap to the rebar, 2 ins. diam., 1 1/4 ins. stem, mkd.

BLM CADASTRAL
T 8 S R 17 E

AP 7

S 18

2018

Enclose in a collar of stone.

From this cor., a right-of-way monument of Arizona State Route No. 77, identical with AP 6, sec. 18, identical with the point of Curve to Spiral, at station C.S. 1277+66.26, bears N. 6°04'36" E., 17.962 chs. (1185.50 ft.) dist., hereinafter described.

From this cor., the easterly right-of-way fence of Arizona State Route No. 77, bears East, 1.2 lks. dist., barbed wire, 4 strand, extending S. 1°27' E. and N. 1°27' W.

From this same cor., a fence corner on the same easterly right-of-way fence of Arizona State Route No. 77, bears S. 3°08' E., 52.4 lks. dist., with fences extending S. 30°03' W. and N. 1°27' W.

From this same cor. point, a the point on the easterly right-of-way of Arizona State Route No. 77, identical with the point of Spiral to Curve, at station S.C. 1256+81.26, determined utilizing Arizona Department of Transportation, Highway Division, Right of Way Plans Services, Drawing No. D-11T-467, Highway "ORACLE JCT - GLOBE", Project No. E031-1(42), Route "SR 77", dated 9/15/93, bears S. 6°57'15" E., 12.868 chs. (849.26 ft.) dist.

From this point on the easterly right-of-way of Arizona State Route No. 77 identical with the point of Spiral to Curve, at station S.C. 1256+81.26, an open ended iron pipe, on the same side of the route, 3/4 in. diam., firmly set, projecting 5 ins. above ground, alongside an angle liner, firmly set, projecting 9 ins. above ground, marked "OF W.", bears N. 10°48'20" W., 3.928 chs. (259.3 ft.) dist.

From this open ended iron pipe, a right-of-way monument of Arizona State Route No. 77, on the westerly right-of-way, bears S. 79°02'40" W., 3.024 chs. (199.6 ft.) dist., monumented with an aluminum cap, 3 ins. diam., cemented in concrete cylinder, 6 ins. diam., flush with the surface of the ground, mkd. "ARIZONA HIGHWAY DEPT. ELEV. + STA. 19", with and angle liner, firmly set, projecting 22 ins. above ground, marked "HWY R. OF W.", 3 lks. N. of monument

Subdivision of Section 18,
T. 8 S., R. 17 E., Gila and Salt River Meridian, Arizona

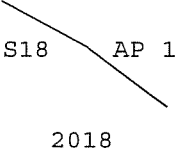
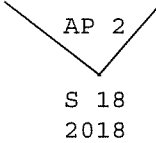
CHAINS	
	S. 89°52'40" W., beginning new measurement.
1.515	Arizona State Route No. 77, asphalt surfaced, 36 ft. wide, along a curve, concave to the W.
3.030	A local monument, along the westerly right-of-way of Arizona State Route No. 77, a rebar, 5/8 in. diam., firmly set, 24 ins. below the surface of the ground, established by persons unknown, found and accepted by Richard D. Darling, Arizona R.L.S. No. 29869, in 2000, according to Book 4 of Surveys, Page 149, on file at Pinal County Recorder's Office.
6.337	A local monument, a steel bolt, 5/8 in. diam. firmly set, flush with the surface of the ground, found and accepted by Taylor S. Hansen, Arizona R.L.S. No. 37512, in 2007, according to Book 22 of Surveys, Page 022, on file at Pinal County Recorder's Office.
	From this local monument, a fence corner, bears S. 30°16' W., 24.8 lks. dist., chain link, 6 ft. high, with 3 strands of barbed wire on top, with fences extending S. 89°59' E. and N. 11°27' W.
	From this same local monument, another fence corner on the same fence, bears S. 81°21' W., 16.5 lks. dist., with fences extending S. 11°27' E. and S. 87°17' W.
8.768	The center W. 1/16 sec. cor. of sec. 18, established by persons unknown, found and accepted by Richard D. Darling, Arizona R.L.S. No. 29869, in 2000, according to Surveys Book 4 of, Page 149, on file at Pinal County Recorder's Office, monumented with an iron pipe, 1 1/4 ins. diam., firmly set, projecting 2 ins. above ground, with an aluminum cap, 2 ins. diam., mkd.
	$\frac{1}{16}$
	This position has been long recognized as the corner by the local surveying community, adjoining landowners, and other interested parties, and is accepted as a careful and faithful establishment of the corner point.
	From this cor., a fence corner, bears N. 19°49' W., 2.3 lks. dist., barbed wire, 4 strand, with fences extending S. 88°42' E. and S. 0°25' E.

	S. 89°45'00" W., beginning new measurement.
19.739	The 1/4 sec. cor. of secs. 13 and 18, on the W. bdy. of the Tp.
	$\frac{NE}{4}$

Subdivision of Section 18,
T. 8 S., R. 17 E., Gila and Salt River Meridian, Arizona

CHAINS	
	From the N. 1/16 sec. cor. of secs. 17 and 18. N. 89°57'50" W., on the E. and W. center line of the NE 1/4 of sec. 18. Over rolling terrain.
3.00	River Rd., an asphalt surfaced road, 26 ft. wide, bears S. 24° E. and N. 24° W.
18.87	From this point, a fence, bears South, 3.2 lks. dist., barbed wire, 4 strand, bears S. 88°54' E. and N. 88°54' W.
25.91	From this point, a fence corner on the same fence, bears South, 5.3 lks. dist., with fences extending S. 88°25' E. and N. 14°55' W.
25.93	The same barbed wire fence, extending S. 14°55' E. and N. 89°14' W.
29.86	From this point, the same fence, bears North, 1.3 lks. dist., with 4 strands, extending S. 89°45' E. and 5 strands, extending N. 89°54' W.
34.86	From this point, a fence corner on the same fence, bears North, 1.0 lk. dist., with fences extending N. 89°50' E., N. 89°50' W. and N. 38°51' W.
39.971	The center N. 1/16 sec. cor. of sec. 18.
<hr/> <p>Metes-and-Bounds Survey in Section 18, T. 8 S., R. 17 E., Gila and Salt River Meridian, Arizona</p> <hr/>	
	From the cor. of secs. 7, 12, 13, and 18, on the W. bdy. of the Tp., hereinbefore described. S. 69°24'30" E. Over gently rolling terrain.
12.902	AP 1, sec. 18, established by Norman W. Wisner, Arizona R.L.S. No. 12900, date unknown, monumented with a steel bolt, 5/8 in. diam., firmly set, projecting 1 in. above ground, with a brass tag, mkd. "LS 12900". Accepted as a careful and faithful establishment of the cor. position. At the corner point Attach a brass cap to the steel bolt, 2 ins. diam., 1 1/4 ins. stem, mkd.

Metes-and-Bounds Survey in Section 18,
T. 8 S., R. 17 E., Gila and Salt River Meridian, Arizona

CHAINS	<p style="text-align: center;">BLM CADASTRAL T 8 S R 17 E</p>  <p>From this cor., a rebar, 1/2 in. diam., firmly set, projecting 1 in. above ground, found and accepted as AP 1 by Chad R. Erickson, Arizona R.L.S. No. 40590, who attached a brass tag, mkd. "RLS 29869", in 2004, according to Book 10 of Surveys, Page 175, on file at Pinal County Recorder's Office, bears N. 53°52'10" W., 5.1 lks. dist. This position is not consistent with the legal description in the General Warranty Deed, under Exhibit "A", Parcel 11, according to Fee Number: 2004-021434, on file at Pinal County Recorder's Office, and is not utilized during the course of this resurvey.</p> <p>Witnessed by a "U" shape steel post, N. of cor.</p> <hr style="width: 20%; margin: 10px auto;"/> <p>S. 63°21'10" E., on line 1-2.</p> <p>19.947 AP 2, sec. 18, at intersection with the westerly right-of-way of Arizona State Route No. 77, at a point along a tangent, identical with station P.O.T. 1283+18.88, established by person unknown, monumented with a steel bolt, 5/8 in. diam., firmly set, 6 ins. below the surface of the ground, found and accepted by Chad R. Erickson, Arizona R.L.S. No. 40590, who attached a brass tag, mkd. "RLS 29869", in 2004, according to Book 10 of Surveys, Page 175, on file at Pinal County Recorder's Office.</p> <p>This position has been long recognized as the corner by the local surveying community, adjoining landowners, and other interested parties, and is accepted as a careful and faithful establishment of the corner point.</p> <p>Witnessed by a "U" shape steel post, N. of cor.</p> <p>At the corner point</p> <p>Attach a brass cap to the steel bolt, 2 ins. diam., 1 1/4 ins. stem, mkd.</p> <p style="text-align: center;">BLM CADASTRAL T 8 S R 17 E</p> 
--------	---

**Metes-and-Bounds Survey in Section 18,
T. 8 S., R. 17 E., Gila and Salt River Meridian, Arizona**

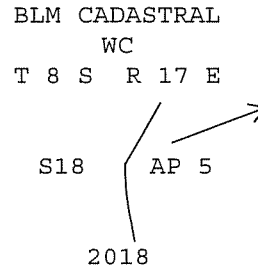
CHAINS	
	<p>From this cor. point, the right-of-way monument of Arizona State Route No. 77, identical with AP 4 of the metes-and-bounds survey in sec. 7, identical with the point of Tangent to Spiral, at station equation P.O.T. 1296+97.56 BK = T.S. 1296+97.56 AHD, bears N. 16°01'45" E., 20.888 chs. (1378.60 ft.) dist., hereinbefore described.</p> <p>From this same cor. point, the right-of-way monument of Arizona State Route No. 77, identical with the point of Spiral to Tangent, at station S.T. 1281+41.26, bears S. 16°01'45" W., 2.691 chs. (177.62 ft.) dist., hereinbefore described.</p> <p>From this same cor., a fence corner, bears S. 34°34' W., 59.1 lks. dist., barbed wire, 4 strand, with fence extending S. 85°15' E., chain link, 6 ft. high, with 3 strand of barbed wire on top, with fences extending S. 17°38' W. and N. 65°13' W.</p> <hr/> <p>N. 16°00'30" E., on line 2-3, along the westerly right-of-way of Arizona State Route No. 77.</p>
3.30	San Pedro River, main channel, 55 ft. wide, course N. 30° W.
13.788	AP 3 sec. 18, identical with AP 5, sec. 7, on the line bet. secs. 7 and 18, at intersection with the westerly right-of-way of Arizona State Route No. 77, at a point along a tangent, identical with station P.O.T. 1292+28.83, hereinbefore described.
	<hr/> <p>From AP 4, sec. 18, identical with AP 12, sec. 7, on the line bet. secs. 7 and 18, at intersection with the easterly right-of-way of Arizona State Route No. 77, at a point along a tangent, identical with station P.O.T. 1292+84.83, hereinbefore described.</p> <p>S. 16°01'27" W., on line 4-5, along the easterly right-of-way of Arizona State Route No. 77.</p>
17.325	<p>The true point for AP 5, sec. 18, identical with the point of Tangent to Spiral, on the easterly right-of-way of Arizona State Route No. 77, at station S.T. 1281+41.26, determined utilizing Arizona Highway Department, Right of Way Division, Right of Way Map S. 253 (502) PINAL CO., File No. 11T-319, dated 3-23-55 and State of Arizona, State Highway Department, Right of Way Map No. D-11T-363, titled "RIGHT OF WAY PLAN OF THE ORACLE JCT-GLOBE HWY STATE HIGHWAY PROJECT NO. NON S-253(61)A PINAL COUNTY", dated 10/19/60, a record dist., of 200.00 ft. from the westerly right-of-way monument, at station S.T. 1281+41.26, and the measured dist., bet. the right-of-way monuments, on the westerly right-of-way, at stations of S.T. 1281+41.26 and EQUA P.O.T. 1296+97.56 BK = T.S. 1296+97.56 AHD, the dist. of 1556.21 ft. from the easterly right-of-way monument at station and EQUA P.O.T. 1296+97.56 BK = T.S. 1296+97.56 AHD. Falls in rip rap retaining wall, where it is impracticable to establish a permanent monument.</p>

Metes-and-Bounds Survey in Section 18,
T. 8 S., R. 17 E., Gila and Salt River Meridian, Arizona

CHAINS

From this true point, the point selected for a witness corner to AP 5, sec. 18, identical with the point of Tangent to Spiral, on the easterly right-of-way of Arizona State Route No. 77, at station S.T. 1281+41.26, bears S. 71°47'00" W., 40.0 lks. dist.

Set a rebar, 24 ins. long, 5/8 in. diam., 24 ins. in the ground, with brass cap, 2 ins. diam., 1 1/4 ins. stem, mkd.



Set a "U" shape steel sign post, W. of cor.

Thence, on line 5-6, along a 370.83 ft. spiral curve to left, having a delta of 2°20'37", and a rate of change of degree of curvature of 1/3°, on the easterly right-of-way of Arizona State Route No. 77, the chord of said arc bears S. 15°15'20" W., 5.618 chs. (370.80 ft.) dist.

5.619 AP 6, sec. 18, identical with the point of Spiral to Curve, on the easterly right-of-way of Arizona State Route No. 77, at station C.S. 1277+66.26, established by persons unknown, monumented with a rebar, 5/8 in. diam., firmly set, projecting 6 ins. above ground, found and accepted by Chad R. Erickson, Arizona R.L.S. No. 40590, who attached a brass tag, mkd. "RLS 29869", in 2004, according to Book 10 of Surveys, Page 175, on file at Pinal County Recorder's Office.

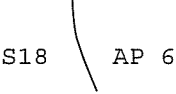
This position has been long recognized as the corner by the local surveying community, adjoining landowners, and other interested parties, and is accepted as a careful and faithful establishment of the corner point.

Witnessed by a "U" shape steel post, E. of cor.


At the corner point

Attach a brass cap to the rebar, 2 ins. diam., 1 1/4 ins. stem, mkd.

Metes-and-Bounds Survey in Section 18,
T. 8 S., R. 17 E., Gila and Salt River Meridian, Arizona

CHAINS	
	<p style="text-align: center;">BLM CADASTRAL T 8 S R 17 E</p>  <p style="text-align: center;">2018</p>
	<p>The cor. is located alongside the easterly right-of-way fence of Arizona State Route No.77, barbed wire fence, 4 strand, bears N. 14°24' E. and S. 14°24' W.</p> <hr/> <p>Thence, on line 6-7, along a circular curve to the left, having a central angle of 15°11'37", a radius of 4483.66 ft. (67.934 chs.), on the easterly right-of-way of Arizona State Route No. 77, the chord of said arc bears S. 6°04'36" W., 17.962 chs. (1185.50 ft.) dist.</p>
<p>18.015</p>	<p>AP 7, sec. 18, on the E. and W. center line of sec. 18, at a Point on Curve on the easterly right-of-way of Arizona State Route No. 77, identical with station P.O.C. 1265+77.29, hereinbefore described.</p>
	<p style="text-align: center;">Subdivision of Section 19, T. 8 S., R. 17 E., Gila and Salt River Meridian, Arizona</p> <hr/>
	<p>From the 1/4 sec. cor. of secs. 19 and 30.</p> <p>N. 0°40'50" W., on the N. and S. center line of sec. 19.</p> <p>Over rolling terrain.</p>
<p>20.249</p>	<p>From this point, a 60 D nail, in concrete footing of a fence corner, bears West, 32.0 lks. dist.</p> <p>From this 60 D nail, a fence corner, bears N. 51°16' E., 0.2 lk. dist., barbed wire, 5 strand, with fences extending S. 89°56' E. and S. 1°02' E.</p>
<p>20.275</p>	<p>From this point, an open ended iron pipe, 1 in. diam., firmly set, in concrete, 8 ins. sq., projecting 1 in. above concrete, bears West, 32.0 lks. dist.</p>
<p>40.170</p>	<p>Point for the center 1/4 sec. cor. of sec. 19. Not monumented.</p>

Subdivision of Section 19,
T. 8 S., R. 17 E., Gila and Salt River Meridian, Arizona

CHAINS	
	<p>From this cor. point, an open ended iron pipe, 1 in. diam., firmly set, projecting 1 in. above ground, witnessed by a "U" shape steel post, N. of pipe, and a wood hub, 1 3/4 x 3/4 ins., loosely set, projecting 9 ins. above ground, and W. of pipe, bears S. 81°01'40" W., 65.0 lks. dist., is not utilized during the course of this resurvey.</p>
80.207	<p>The 1/4 sec. cor. of secs. 18 and 19.</p> <hr/> <p>From the 1/4 sec. cor. of secs. 19 and 20.</p> <p>N. 89°53'50" W., on the E. and W. center line of sec. 19.</p> <p>Over nearly level terrain.</p>
6.316	<p>AP 2, sec. 19, established by Chad R. Erickson, Arizona R.L.S. No. 40590, in 2004, according to Book 10 of Surveys, Page 175, on file at Pinal County Recorder's Office, monumented with a rebar, 5/8 in. diam., firmly set, 1 in. below the surface of the ground, with an aluminum cap, 2 ins. diam., stamped "DARLING ENV. & SURVEY RLS 29869 2004", mkd.</p> <div style="text-align: center; margin: 20px 0;">  </div> <p>Found and accepted by Stan G. Faris, Arizona R.L.S. No. 35235, in 2006, according to Surveys Book 17, Page 268, on file at Pinal County Recorder's Office.</p> <p>This position has been long recognized as the corner by the local surveying community, adjoining landowners, and other interested parties, and is accepted as a careful and faithful establishment of the corner point.</p> <hr/> <p>N. 89°53'50" W., beginning new measurement.</p>
1.70	<p>Barbed wire fence, 4 strand, bears S. 18°44' E. and N. 18°38' W.</p>
6.919	<p>AP 2, Sec. 19, a local monument, perpetuated by Chad R. Erickson, Arizona R.L.S. No. 40590, who found an iron pin, replaced with a rebar, in 2004, according to Book 10 of Surveys, Page 175, on file at Pinal County Recorder's Office, the rebar 5/8 in. diam., firmly set, 3 ins. below the surface of the ground, with an aluminum cap, 2 ins. diam., stamped "DARLING ENV. & SURVEY RLS 29869 2004", mkd.</p>

Subdivision of Section 19,
T. 8 S., R. 17 E., Gila and Salt River Meridian, Arizona

CHAINS	
	N. 89°11'50" W., beginning new measurement.
6.870	Point for the center E. 1/16 sec. cor. of sec. 19. Not Monumented.
	N. 89°39'30" W., beginning new measurement.
3.517	From this point, a local monument, a rebar of unknown origin, 1/2 in. diam., firmly set, 2 ins. below the surface of the ground, in a collar of stone, bears North, 22.5 lks. dist.
3.524	From this point, a local monument, a rebar of unknown origin, 5/8 in. diam., firmly set, projecting 4 ins. above ground, bears North, 23.9 lks. dist.
4.394	From this point, a local monument, a rebar of unknown origin, 1/2 in. diam., firmly set, 4 ins. below the surface of the ground, bears North, 22.3 lks. dist.
8.030	From this point, a local monument, an open ended iron pipe of unknown origin, 1 in. diam., firmly set, projecting 2 ins. above ground, bears North, 20.7 lks. dist.
9.119	From this point, a local monument, a rebar of unknown origin, 1/2 in. diam., firmly set, 1 in. below the surface of the ground, bears North, 22.6 lks. dist.
9.848	From this point, a local monument, established by W. Hansen, Arizona R.L.S. No. 11373, date unknown, monumented with a rebar, 1/2 in. diam., firmly set, projecting 4 ins. above ground, with a brass tag, mkd. "LS 11373", witnessed by an open ended iron pipe, firmly set, projecting 11 ins. above ground, N. of rebar, bears North, 20.5 lks. dist.
13.415	From this point, a right-of-way monument, on the easterly right-of-way of Arizona State Route No. 77, bears North, 19.5 lks. dist., an aluminum cap, 3 ins. diam., cemented in concrete cylinder, 6 ins. diam., 1 in. below the surface of the ground, mkd. "ARIZONA HIGHWAY DEPT. ELEV + STA. 19", witnessed by an angle liner, firmly set, projecting 26 ins. above ground, marked "HWY R.O ", 3.5 lks. South of monument.
14.15	Arizona State Highway No. 77, asphalt surfaced, 40 ft. wide, bears S. 15° E. and N. 15° W.

Subdivision of Section 19,
T. 8 S., R. 17 E., Gila and Salt River Meridian, Arizona

CHAINS	
15.457	From this point, a right-of-way monument, on the westerly right-of-way of Arizona State Route No. 77, bears North, 19.2 lks. dist., a rebar, 5/8 in. diam., firmly set, 8 ins. below the surface of the ground, with an aluminum cap, 3 1/4 ins. diam., mkd. "ADOT ROW 2017 LS 39229 077 PN 113 H8791 6036 1211+79.05 . 80 LT", witnessed by a carsonite post, marked "ADOT R/W WITNESS POST DO NOT DISTURB SURVEY MARKER", N. of monument.
15.771	From this point, a right-of-way monument, on the westerly right-of-way of Arizona State Route No. 77, bears North, 19.2 lks. dist., a rebar, 5/8 in. diam., firmly set, 3 ins. below the surface of the ground, with an aluminum cap, 3 1/4 ins. diam., mkd. "ADOT ROW 2017 LS 39229 077 PN 113 H8791 91020 1211+84.38 . 100 LT", witnessed by a carsonite post, marked "ADOT R/W WITNESS POST DO NOT DISTURB SURVEY MARKER", N. of monument.
20.104	The center 1/4 sec. cor. of sec. 19.
40.006	From this point, a rebar of unknown origin, 1/2 in. diam., firmly set, projecting 3 ins. above ground, bears South, 5.1 lks. dist.
40.724	From this point, a rebar, 5/8 in. diam., firmly set, projecting 2 ins. above ground, in a collar of stone, with a brass tag, mkd. "PE 2663", witnessed by a "U" shape steel post, N. of rebar, bears North, 8.7 lks. dist., established by Paul Weirick Cella, Arizona R.P.E (civil) No. 2663, date unknown.
42.649	Center line of a single railroad track, bears S. 12°31' E. and N. 12°31' W.
44.200	From this point, a rebar of unknown origin, 1/2 in. diam., firmly set, projecting 4 ins. above ground, bears South, 4.2 lks. dist.
49.989	From this point, a local monument, a rebar of unknown origin, 5/8 in. diam., firmly set, projecting 2 ins. above ground, and leaning E., bears South, 2.7 lks. dist. This rebar is located at the intersection of Inspiration Ave. and Vega St.
55.695	From this point, a local monument, a rebar of unknown origin, 1/2 in. diam., firmly set, projecting 2 ins. above ground, bears South, 1.0 lk. dist.
60.003	The 1/4 sec. cor. of secs. 19 and 24, on the W. bdy. of the Tp.
<hr/> <p>Metes-and-Bounds Survey in Section 19, T. 8 S., R. 17 E., Gila and Salt River Meridian, Arizona</p> <hr/>	
<p>From the true point for the E. 1/16 sec. cor. of secs. 18 and 19. S. 0°58'20" E., on the N. and S. center line of the NE 1/4 of sec. 19.</p>	

Metes-and-Bounds Survey in Section 19
T. 8 S., R. 17 E., Gila and Salt River Meridian, Arizona

CHAINS	
9.380	<p>Over nearly level terrain.</p> <p>The true point for AP 1, sec. 19, occupied with a 60 D nail, with a whisker, firmly set, 4 ins. below the surface of the ground; falls 15 lks. West, from the left top of the bank of the main channel of the San Pedro River, 80 ft. wide, 3 ft. deep, course N. 10° W., where it is impracticable to establish a permanent monument.</p> <p>Remove the 60 D nail, search again, nothing found, reset in place.</p> <p>From this true point for AP 1, sec. 19, the witness cor. for AP 1, sec. 19, bears N. 89°57'30" E., 2.726 chs. (179.92 ft.) dist., established by Chad R. Erickson, Arizona R.L.S. No. 40590, in 2004, according to Book 10 of Surveys, Page 175, on file at Pinal County Recorder's Office, monumented with a rebar, 5/8 in. diam., firmly set, projecting 9 ins. above ground, with an aluminum cap, 2 1/2 ins. diam., stamped "DARLING ENV. & SURVEYING RLS 29869 2004 ", mkd.</p> <div style="text-align: center;"> </div> <p>Found and accepted by Stan G. Faris, Arizona R.L.S. No. 35235, in 2006, according to Surveys Book 17, Page 268, on file at Pinal County Recorder's Office.</p> <p>This position has been long recognized as the corner by the local surveying community, adjoining landowners, and other interested parties, and is accepted as a careful and faithful establishment of the corner point.</p> <p>Witnessed by a steel "T" post, S. of the witness cor.</p> <p>From this witness cor., a fence, bears East, 74.2 lks. dist., barbed wire, 4 strand, bears N. 1°53' E. and S. 1°53' E.</p> <p>From this same witness cor., a fence corner on the same fence, bears S. 16°47' E., 2.32 chs. dist., barbed wire, with fences extending N. 1°53' E. and S. 18°16' E.</p> <p>From this same true point, the same fence corner, bears S. 56°51' E., 4.056 chs. dist.</p> <p style="text-align: center;">_____</p> <p>S. 24°46'30" E., on line 1-2.</p> <p>On and off the main channel of the San Pedro River.</p>
17.89	<p>Leave the main channel of the San Pedro River, 110 ft. wide, course N. 60° W.</p>

Metes-and-Bounds Survey in Section 19
T. 8 S., R. 17 E., Gila and Salt River Meridian, Arizona

CHAINS	
21.470	<p>A local monument, a rebar, 1/2 in. diam., firmly set, projecting 3 ins. above ground, with a brass tag, mkd. "RLS 35235", witnessed by a lath, N. of rebar, established by Stan G. Faris, Arizona R.L.S. No. 35235, in 2006, according to Surveys Book 17, Page 268, on file at Pinal County Recorder's Office.</p>
34.151	<p>AP 2, sec. 19, on the E. and W. center line of sec. 19, hereinbefore described.</p> <hr style="border: 0.5px solid black;"/> <p>From AP 3, sec. 19, on the line bet. sec. 18 and sec. 19, hereinbefore described.</p> <p>S. 1°15'10" E., on line 3-4.</p> <p>Over nearly level terrain.</p>
1.515	<p>Point for AP 4, sec. 19.</p> <p>Set a rebar, 24 ins. long, 5/8 in. diam., 24 ins. in the ground, with brass cap, 2 ins. diam., 1 1/4 stem, mkd.</p> <div style="text-align: center; margin: 10px 0;"> <p>BLM CADASTRAL</p> <p>T 8 S R 17 E</p> <div style="display: flex; align-items: center; justify-content: center;"> <div style="border-left: 1px solid black; border-bottom: 1px solid black; width: 40px; height: 40px; margin-right: 5px;"></div> <div style="text-align: center; margin-right: 5px;">S 19</div> </div> <p>AP 4</p> <p>2018</p> </div> <p>From this cor., a fence corner, bears N. 79°32' W., 5.1 lks. dist., barbed wire, 4 strand, with fence extending N. 3°33' E., and 5 strand, with fences extending S. 89°46' E. and S. 2°29' E.</p> <hr style="border: 0.5px solid black;"/> <p>N. 89°38'20" E., on line 4-5.</p>
15.995	<p>AP 5, sec. 19, identical with AP 5 of the metes-and-bounds survey in sec. 20, on the line bet. sec. 19 and sec. 20, hereinbefore described.</p> <hr style="border: 0.5px solid black;"/> <div style="text-align: center; margin: 10px 0;"> <p>Subdivision of Section 20,</p> <p>T. 8 S., R. 17 E., Gila and Salt River Meridian, Arizona</p> <hr style="border: 0.5px solid black;"/> </div> <p>From the 1/4 sec. cor. of secs. 20 and 29.</p> <p>N. 0°15'00" W., on the N. and S. center line of sec. 20.</p> <p>Over rolling terrain, through medium mesquite timber and undergrowth.</p>

Subdivision of Section 20,
T. 8 S., R. 17 E., Gila and Salt River Meridian, Arizona

CHAINS	
19.948	<p>The center S. 1/16 sec. cor. of sec. 20, established by persons unknown, monumented with an iron pipe, 1 in. diam., firmly set, 4 ins. below the surface of the ground, with a rebar driven in top, Vincent Coxon, Arizona R.L.S. No. 4154, found and accepted the pipe and drove the rebar through it, date unknown, the rebar, 5/8 in. diam., firmly set, projecting 2 ins. above the top of the pipe, with an aluminum cap, 1 1/2 ins. diam., mkd.</p> <div style="text-align: center; margin: 10px 0;"> $\begin{array}{c} C \\ S\ 1/16 \quad \quad S\ 20 \\ C \end{array}$ <p>4154</p> </div> <p>This position has been long recognized as the corner by the local surveying community, adjoining landowners, and other interested parties, and is accepted as a careful and faithful establishment of the corner point.</p> <p>From this cor., a well, historically domestic, now observation only, known as North(aka Well 2), a steel pipe, 9 ins. diam., projecting 10 ins. above ground, with an unattached steel plate, 12 x 11 ins., with an iron pipe, 1 1/2 ins. diam., with a galvanized cap, projecting 4 ins. above the steel plate, marked "W2", bears N. 48°15'00" E., 8.944 chs. dist.</p> <p>From this same cor., a fence corner, bears S. 85°45' W., 0.4 lk. dist., barbed wire, 5 strand, with fences extending S. 85°32' E., S. 85°27' W. and N. 0°58' W.</p> <hr style="width: 20%; margin: 10px auto;"/> <p>N. 0°15'50" W., beginning new measurement.</p>
9.46	7B Ranch Nature Trail, 3 ft. wide, bears N. 62° E. and S. 62° W.
10.082	From this point, an open ended iron pipe of unknown origin, firmly set, projecting 14 ins. above ground, bears East, 13.6 lks. dist.
15.09	E. Copper Creek Rd., an asphalt surfaced road, 26 ft. wide, bears N. 70° E. and S. 70° W.
19.939	<p>The center 1/4 sec. cor. of sec. 20, established by Vincent Coxon, Arizona R.L.S. No. 4154, date unknown, monumented with a rebar, 5/8 in. diam., firmly set, 18 ins. below the surface of ground, in a collar of stone, with an aluminum cap, 1 1/2 ins. diam., mkd.</p> <div style="text-align: center; margin: 10px 0;"> $C\ 1/4$ <p>4</p> </div> <p>This is accepted as a careful and faithful establishment of the corner point.</p> <p>At the corner point</p>

Subdivision of Section 20,
T. 8 S., R. 17 E., Gila and Salt River Meridian, Arizona

CHAINS	<p>Set a stainless steel post, 28 ins. long, 2 1/2 ins. diam., 24 ins. in the ground, directly over the rebar with aluminum cap, with brass cap mkd.</p> <p style="text-align: center;">T 8 S R 17 E C 1/4 S 20</p> <p style="text-align: center;">2018</p> <p>Deposit a magnet, in a white plastic case, at the base of the stainless steel post.</p> <p>From this cor., a monitoring well, known as East, a steel pipe, 6 1/2 ins. diam., in concrete, projecting 9 ins. above concrete cylinder, 18 ins. diam., (concrete marked "CA 6 NOV 15"), with a lock steel lip, bears S. 34°20'40" E., 5.92 chs. dist.</p> <p>From this same cor., a monitoring well, known as Deep, a steel pipe, 6 1/2 ins. diam., in concrete, projecting 9 ins. above concrete cylinder, 18 ins. diam., with a lock steel lip, bears S. 53°39'20" W., 15.98 chs. dist.</p> <p>From this same cor., a fence, bears West, 2.4 lks. dist., barbed wire, 5 strand, bears N. 3°42' E. and S. 3°42' W.</p> <hr style="width: 20%; margin: 10px auto;"/> <p>N. 0°14'40" W., beginning new measurement.</p> <p>12.17 River Rd., an asphalt surfaced road, 26 ft. wide, bears S. 28° E. and N. 28° W.</p> <p>20.076 The center N. 1/16 sec. cor. of sec. 20, established by persons unknown, monumented with a galvanized iron pipe, 1 in. diam., firmly set, projecting 8 ins. above ground, in a collar of stone, with a rebar driven in top, Vincent Coxon, Arizona R.L.S. No. 4154, found and accepted the pipe and drove the rebar through it, date unknown, the rebar, 5/8 in. diam., firmly set, projecting 2 ins. above the top of the pipe, with an aluminum cap, 1 1/2 ins. diam., mkd.</p> <p style="text-align: center;">C N 1/16 S 20 C</p> <p style="text-align: center;">4154</p> <p>This position has been long recognized as the corner by the local surveying community, adjoining landowners, and other interested parties, and is accepted as a careful and faithful establishment of the corner point.</p> <hr style="width: 20%; margin: 10px auto;"/> <p>N. 0°14'50" E., beginning new measurement.</p>
--------	--

Subdivision of Section 20,
T. 8 S., R. 17 E., Gila and Salt River Meridian, Arizona

CHAINS			
20.129	<p>The 1/4 sec. cor. of secs. 17 and 20.</p> <hr/> <p>From the 1/4 sec. cor. of secs. 20 and 21.</p> <p>S. 89°07'40" W., on the E. and W. center line of sec. 20.</p> <p>Over rolling and broken terrain.</p>		
17.602	<p>AP 3, sec. 20, established by persons unknown, found and accepted by Norman W. Wisner, Arizona R.L.S. No. 12900, in 2003, according to Fee Number: 2003-062283, on file at Pinal County Recorder's Office, monumented with a rebar, 5/8 in. diam., firmly set, projecting 4 ins. above ground, in a collar of stone.</p> <p>This position has been long recognized as the corner by the local surveying community, adjoining landowners, and other interested parties, and is accepted as a careful and faithful establishment of the corner point.</p> <p>Witnessed by steel "T" post, S. of cor.</p> <p>At the corner point</p> <p>Attach a brass cap to the rebar, 2 ins. diam., 1 1/4 ins. stem, mkd.</p> <div style="text-align: center;"> <p>BLM CADASTRAL T 8 S R 17 E</p> <table border="1" style="margin-left: auto; margin-right: auto;"> <tr> <td style="padding: 5px;">S 20</td> <td style="padding: 5px;">AP 3</td> </tr> </table> <p>2018</p> </div> <hr/>	S 20	AP 3
S 20	AP 3		
	<p>S. 89°04'00" W., beginning new measurement.</p> <p>Thence continuing on the E. and W. center line of sec. 20, identical with line 2-3 of the metes-and-bounds surveys in sec. 20.</p>		
2.363	<p>The center E. 1/16 sec. cor. of sec. 20, established by persons unknown, monumented with a galvanized iron pipe, 1 in. diam., firmly set, projecting 6 ins. above ground, with a rebar driven in top, Vincent Coxon, Arizona R.L.S. No. 4154, found and accepted the pipe and drove the rebar through it, date unknown, the rebar, 5/8 in. diam., firmly set, projecting 3 ins. above the top of the pipe, with an aluminum cap, 1 1/2 ins. diam., mkd.</p> <div style="text-align: center;"> <p>E 1/16</p> <p>S 20</p> <p>4154</p> </div>		

Subdivision of Section 20,
T. 8 S., R. 17 E., Gila and Salt River Meridian, Arizona

<p>CHAINS</p>	<p>This position has been long recognized as the corner by the local surveying community, adjoining landowners, and other interested parties, and is accepted as a careful and faithful establishment of the corner point. The cor. is located on a NW facing slope.</p> <p>From this cor., an aluminum cap, 3 1/4 ins. diam., cemented in concrete, mkd. "SWTC. INC. LIDAR GIS . pt. 20 SURVEY CONTROL POINT 2014", witnessed by a carsonite post, marked "WITNESS POST PLEASE DO NOT DISTURB NEARBY SURVEY MARKER", S. of cap, bears N. 8°34'00" W., 2.041 chs. dist.</p> <hr/> <p>S. 89°10'20" W., beginning new measurement.</p> <p>Thence continuing on the E. and W. center line of sec. 20, identical with a portion of the line 2-3 of the metes-and-bounds surveys in sec. 20.</p> <p>3.942 AP 2, sec. 20, established by persons unknown, found and accepted by Norman W. Wisner, Arizona R.L.S. No. 12900, in 2003, according to Fee Number: 2003-062283, on file at Pinal County Recorder's Office, monumented with a rebar, 5/8 in. diam., firmly set, projecting 2 ins. above ground.</p> <p>This position has been long recognized as the corner by the local surveying community, adjoining landowners, and other interested parties, and is accepted as a careful and faithful establishment of the corner point.</p> <p>Witnessed by steel "T" post, S. of cor.</p> <p>At the corner point</p> <p>Attach a brass cap to the rebar, 2 ins. diam., 1 1/4 ins. stem, mkd.</p> <div style="text-align: center;"> <p>BLM CADASTRAL T 8 S R 17 E</p> <table style="margin-left: auto; margin-right: auto;"> <tr> <td style="border-right: 1px solid black; padding-right: 5px;">AP 2</td> <td style="padding-left: 5px;">S 20</td> </tr> </table> <p>2018</p> </div> <p>The cor. is located on a steep N. facing slope.</p> <hr/> <p>S. 89°06'30" W., beginning new measurement.</p> <p>Thence continuing on the E. and W. center line of sec. 20.</p> <p>5.91 E. Copper Creek Rd., a graded road, 24 ft. wide, bears N. 70° E. and S. 70° W.</p>	AP 2	S 20
AP 2	S 20		

Subdivision of Section 20,
T. 8 S., R. 17 E., Gila and Salt River Meridian, Arizona

CHAINS	
8.59	River Rd., an asphalt surfaced road, 26 ft. wide, bears S. 37° E. and N. 37° W.
16.030	The center 1/4 sec. cor. of sec. 20. <hr style="width: 20%; margin: 0 auto;"/>
	S. 89°06'50" W., beginning new measurement.
35.25	San Pedro River, main channel, 60 ft. wide, course N. 16° W.
39.479	The 1/4 sec. cor. of secs. 19 and 20. <hr style="width: 20%; margin: 0 auto;"/>
	NE 1/4 <hr style="width: 20%; margin: 0 auto;"/>
	From the center E. 1/16 sec. cor. of sec. 20. N. 0°03'40" W., on the N. and S. center line of the NE 1/4 of sec. 20. Over rolling and broken terrain.
3.48	E. Copper Creek Rd, a graded road, 24 ft. wide, bears N. 72° E. and S. 72° W.
9.827	Intersect line 4-1 of the metes-and-bounds survey in sec. 20. Not monumented. From this point of intersection, AP 4 of the metes-and-bounds survey in sec. 20, bears N. 73°13'30" E., 2.611 chs. dist., hereinafter described. From this same point of intersection, AP 1 of the metes-and-bounds survey in sec. 20, bears S. 73°13'30" W., 3.995 chs. dist., hereinafter described.
19.981	The NE 1/16 sec. cor. of sec. 20, established by persons unknown, monumented with a galvanized iron pipe, 1 in. diam., firmly set, projecting 20 ins. above ground, with a rebar driven in top, Vincent Coxon, Arizona R.L.S. No. 4154, found and accepted the pipe and drove the rebar through it, date unknown, the rebar, 5/8 in. diam., firmly set, projecting 11 ins. above the top of the pipe, with an aluminum cap, 1 1/2 ins. diam., mkd. NE 1/16 S 20 4154 This position has been long recognized as the corner by the local surveying community, adjoining landowners, and other interested parties, and is accepted as a careful and faithful establishment of the corner point. <hr style="width: 20%; margin: 0 auto;"/>

Subdivision of Section 20,
T. 8 S., R. 17 E., Gila and Salt River Meridian, Arizona

CHAINS	
	N. 0°05'10" W., beginning new measurement.
19.983	The E. 1/16 sec. cor. of secs. 17 and 20. <hr/>
	From the N. 1/16 sec. cor. of secs. 20 and 21. S. 89°23'50" W., on the E. and W. center line of the NE 1/4 of sec. 20. Over rolling and broken terrain.
20.026	The NE 1/16 cor. of sec. 20. <hr/>
	S. 89°23'50" W., beginning new measurement.
20.035	The center N. 1/16 sec. cor. of sec. 20. <hr/>
	SE 1/4 <hr/>
	From the E. 1/16 sec. cor. of secs. 20 and 29. N. 0°07'20" W., on the N. and S. center line of the SE 1/4 of sec. 20. Over rolling terrain, through medium mesquite timber and undergrowth.
2.359	A rebar of unknown origin, 1/2 in. diam., firmly set, projecting 8 ins. above ground. This rebar is located alongside a fence, barbed wire, 5 strand, extending N. 0°16' E. and S. 0°16' W.
15.62	River Rd., an asphalt surfaced road, 26 ft. wide, bears S. 25° E. and N. 25° W.
19.924	The SE 1/16 sec. cor. of sec. 20, established by persons unknown, monumented with a rebar, 5/8 in. diam., firmly set, 13 ins. below the surface of the ground, and bent to the W. This is accepted as a careful and faithful establishment of the corner point. Straightened the rebar. At the corner point Set a stainless steel post, 28 ins. long, 2 1/2 ins. diam., 26 ins. in the ground, directly over the rebar, now 18 ins. below the surface of the ground, in a collar of stone, with brass cap mkd.

Subdivision of Section 20,
T. 8 S., R. 17 E., Gila and Salt River Meridian, Arizona

CHAINS	
	T 8 S R 17 E
	SE 1/16 S 20
	2018
	Deposit a magnet, in a white plastic case, at the base of the stainless steel post.

	N. 0°02'30" W., beginning new measurement.
19.914	The center E. 1/16 sec. cor. of sec. 20.

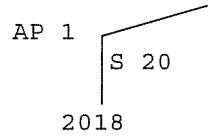
	From the S. 1/16 sec. cor. of secs. 20 and 21.
	S. 89°02'40" W., on the E. and W. center line of the SE 1/4 of sec. 20.
	Over rolling and broken terrain.
19.919	The SE 1/16 sec. cor. of sec. 20.

	S. 89°02'40" W., beginning new measurement.
2.02	River Rd., an asphalt surfaced road, 26 ft. wide, bears S. 25° E. and N. 25° W.
19.896	The center S. 1/16 sec. cor. of sec. 20.

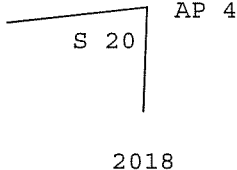
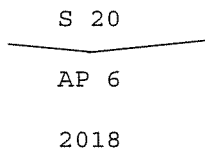
	Metes-and-Bounds Survey in Section 20, T. 8 S., R. 17 E., Gila and Salt River Meridian, Arizona

	From AP 1, sec. 20, established by persons unknown, found and accepted by Norman W. Wisner, Arizona R.L.S. No. 12900, in 2003, according to Fee Number: 2003-062283, on file at Pinal County Recorder's Office, monumented with a rebar, 1/2 in. diam., firmly set, projecting 1 in. above ground, and leaning W.
	This position has been long recognized as the corner by the local surveying community, adjoining landowners, and other interested parties, and is accepted as a careful and faithful establishment of the corner point.
	At the corner point
	Attach a brass cap to the rebar, 3 1/2 ins. diam., 2 3/4 ins. stem, mkd.

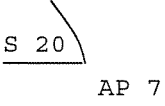
Metes-and-Bounds Survey in Section 20,
T. 8 S., R. 17 E., Gila and Salt River Meridian, Arizona

CHAINS	
	BLM CADASTRAL T 8 S R 17 E 
	<p>The cor. is located in a wash, approximately 150 ft. wide, 4 ft. deep, drains S. 45° W.</p> <p>S. 0°42'00" W., on line 1-2.</p>
6.46	E. Copper Creek Rd, a graded road, 24 ft. wide, bears N. 65° E. and S. 65° W.
8.732	AP 2, sec. 20, on the E. and W. center line of sec. 20, hereinbefore described.
	<hr/> <p>From AP 3, sec. 20, on the E. and W. center line of sec. 20, hereinbefore described. N. 0°41'30" E., on line 3-4.</p>
3.78	E. Copper Creek Rd, a graded road, 24 ft. wide, bears S. 85° E. and West.
10.543	<p>AP 4, sec. 20, established by persons unknown, found and accepted by Norman W. Wisner, Arizona R.L.S. No. 12900, in 2003, according to Fee Number: 2003-062283, on file at Pinal County Recorder's Office, monumented with a rebar, 5/8 in. diam., firmly set, projecting 2 in. above ground.</p> <p>This position has been long recognized as the corner by the local surveying community, adjoining landowners, and other interested parties, and is accepted as a careful and faithful establishment of the corner point.</p> <p>Witnessed by steel "T" post, NW of cor.</p> <p>At the corner point</p> <p>Attach a brass cap to the rebar, 2 ins. diam., 1 1/4 ins. stem, mkd.</p>

Metes-and-Bounds Survey in Section 20,
T. 8 S., R. 17 E., Gila and Salt River Meridian, Arizona

CHAINS	
	<p>BLM CADASTRAL T 8 S R 17 E</p>  <p>2018</p>
	<p>S. 73°13'30" W., on line 4-1.</p>
2.611	The intersection with the N. and S. center line of the NE 1/4 of sec. 20, hereinbefore described.
6.606	AP 1, sec. 20.
	<p>From AP 5, sec. 20, identical with AP 5 of the metes-and-bounds survey in sec. 19, on the line bet. sec. 19 and sec. 20, hereinbefore described.</p>
	<p>N. 89°39'20" E., on line 5-6.</p>
20.071	<p>Point for AP 6, sec. 20.</p> <p>Set a rebar, 24 ins. long, 5/8 in. diam., 24 ins. in the ground, with brass cap, 2 ins. diam., 1 1/4 stem, mkd.</p>
	<p>BLM CADASTRAL T 8 S R 17 E</p>  <p>2018</p>
	<p>The cor. is located alongside a barbed wire fence, 4 strand, extending E. and W.</p>
	<p>N. 89°31'00" E., on line 6-7.</p>
7.633	<p>Point for AP 7, sec. 20, at intersection with the westerly right-of-way of River Rd., at a point along a circular curve to the left, the radius point of which bears S. 73°38'50" W., 3545.5 ft. (53.720 chs.) dist.</p> <p>Set a rebar, 24 ins. long, 5/8 in. diam., 24 ins. in the ground, in a collar of stone, with brass cap, 2 ins. diam., 1 1/4 stem, mkd.</p>

Metes-and-Bounds Survey in Section 20,
T. 8 S., R. 17 E., Gila and Salt River Meridian, Arizona

CHAINS	
	<p style="text-align: center;">BLM CADASTRAL T 8 S R 17 E</p>  <p style="text-align: center;">2018</p> <p>From this cor., a fence corner, bears S. 69°51' E., 5.4 lks. dist., barbed wire, 5 strand, extending S. 15°23' E. and S. 89°47' W.</p> <hr/> <p>Thence, on line 7-8, along a circular curve to the left, having a central angle of 1°41'14", a radius of 3545.5 ft. (53.720 chs.), on the westerly right-of-way of River Road, the chord of said arc bears N. 17°11'30" W., 1.582 chs. (104.4 ft.) dist.</p>
1.582	<p>AP 8, sec. 20, identical with AP 5, sec. 17, on the line bet. secs. 17 and 20, at a Point on Curve on the westerly right-of-way of River Rd., hereinbefore described.</p> <hr/> <p style="text-align: center;">Subdivision of Section 21, T. 8 S., R. 17 E., Gila and Salt River Meridian, Arizona</p> <hr/> <p>From the 1/4 sec. cor. of secs. 21 and 28. N. 0°01'10" W., on the N. and S. center line of sec. 21. Over rolling and broken terrain.</p>
39.738	<p>Point for the center 1/4 sec. cor. of sec. 21, at intersection with the E. and W. center line. Not monumented.</p>
59.633	<p>Point for the center N. 1/16 sec. cor. of sec. 21. Not monumented. From this cor. point, an aluminum cap, 3 1/2 ins. diam., cemented in a stone 24 x 15 ins., mkd. "U .S. DEPARTMENT OF THE INTERIOR GEOLOGICAL SURVEY UNLAWFUL TO DISTURB FOR INFORMATION WRITE WASHINGTON D.C. ELEV. 2619 FT. ABOVE + SEA 37 MDC 1972", bears S. 25°28'30" W., 2.727 chs. dist.</p>
79.529	<p>The 1/4 sec. cor. of secs. 16 and 21.</p> <hr/>

Subdivision of Section 21,
T. 8 S., R. 17 E., Gila and Salt River Meridian, Arizona

CHAINS	<p>From the 1/4 sec. cor. of secs. 21 and 22, perpetuated by persons unknown, monumented with a rebar, 5/8 in. diam., firmly set, projecting 3 ins. above ground, witnessed by a mound of stone, 3 ft. base, 1 1/2 ft. high, and a "U" shape steel post and a hub 2 x 5/8 ins., firmly set, projecting 8 ins. above ground, N. of cor., found and accepted by Chad R. Erickson, Arizona R.L.S. No. 40590, who attached a brass tag, mkd. "RLS 29869", in 2004, according to Book 10 of Surveys, Page 175, on file at Pinal County Recorder's Office.</p> <p>This is accepted as a careful and faithful perpetuation of the original corner.</p> <p>With the original stone, granite, 10 x 8 x 7 ins., mkd. 1/4 on one face, part of the mound of stone.</p> <p>S. 89°46'10" W., on the E. and W. center line of sec. 21.</p> <p>Over rolling and broken terrain.</p>
40.049	<p>The center 1/4 sec. cor. of sec. 21.</p>
60.116	<p>The center W. 1/16 sec. cor. of secs. 21, , established by Chad R. Erickson, Arizona R.L.S. No. 40590, in 2004, according to Book 10 of Surveys, Page 175, on file at Pinal County Recorder's Office, monumented with a rebar, 5/8 in. diam., firmly set, projecting 4 ins. above ground, in a collar of stone, with an aluminum cap, 2 ins. diam., stamped "DARLING ENV. & SURVEY RLS 29869 2004", mkd.</p>
	<p>T 8 S R 17 E W 1/16 C — . — C S 21</p>
	<p>This is accepted as a careful and faithful establishment of the corner point.</p> <p>Witnessed by a "U" shape steel post, N. of cor.</p> <p>From this cor., a rebar of unknown origin, 1/2 in. diam., firmly set, projecting 3 ins. above ground, bears S. 0°12'10" E., 81.8 lks. dist. This rebar is considerably out of position and is not utilized during the course of this resurvey.</p>
20.065	<p>S. 89°46'10" W., beginning new measurement.</p> <p>The 1/4 sec. cor. of secs. 20 and 21.</p>
	<p>SW 1/4</p>

Subdivision of Section 21,
T. 8 S., R. 17 E., Gila and Salt River Meridian, Arizona

<p>CHAINS</p> <p>39.759</p> <p>9.03</p> <p>19.908</p> <p>19.888</p>	<p>From the W. 1/16 sec. cor. of secs. 21 an 28.</p> <p>N. 0°03'20" E., on the N. and S. center line of the SW 1/4 of sec. 21.</p> <p>Over rolling and broken terrain.</p> <p>The center W. 1/16 sec. cor. of sec. 21.</p> <hr/> <p style="text-align: center;">NW 1/4</p> <hr/> <p>From the center W. 1/16 sec. cor. of sec. 21.</p> <p>N. 0°03'30" E., on the N. and S. center line of the NW 1/4 of sec. 21.</p> <p>Over rolling and broken terrain.</p> <p>E. Copper Creek Rd, a graded road, 24 ft. wide, bears S. 85° E. and N. 85° W.</p> <p>The NW 1/16 sec. cor. of sec. 21, established by persons unknown, monumented with a galvanized iron pipe, 1 1/2 in. diam., firmly set, projecting 20 ins. above ground, Vincent Coxon, Arizona R.L.S. No. 4154, found and accepted the pipe and attached an aluminum cap, date unknown, the aluminum cap, 1 1/2 ins. diam., mkd.</p> <p style="text-align: center;">NW 1/16 S21 . 4154</p> <p>Found and accepted by Chad R. Erickson, Arizona R.L.S. No. 40590, in 2004, according to Book 10 of Surveys, Page 175, on file at Pinal County Recorder's Office.</p> <p>This position has been long recognized as the corner by the local surveying community, adjoining landowners, and other interested parties, and is accepted as a careful and faithful establishment of the corner point.</p> <p>Witnessed by a "U" shape steel post, N. of cor.</p> <hr/> <p>N. 0°02'20" E., beginning new measurement.</p> <p>The W. 1/16 sec. cor. of secs. 16 and 21.</p> <hr/> <p>From the center N. 1/16 sec. cor. of sec. 21.</p>
---	--

**Subdivision of Section 21,
T. 8 S., R. 17 E., Gila and Salt River Meridian, Arizona**

CHAINS	
	S. 89°48'20" W., on the E. and W. center line of the NW 1/4 of sec. 21. Over rolling and broken terrain.
20.038	The NW 1/16 sec. cor. of sec. 21. <hr/>
	S. 89°42'10" W., beginning new measurement.
20.043	The N. 1/16 sec. cor. of secs. 20 and 21. <hr/>
Subdivision of Section 28, T. 8 S., R. 17 E., Gila and Salt River Meridian, Arizona	
	From the 1/4 sec. cor. of secs. 28 and 33. N. 0°14'40" W., on the N. and S. center line of sec. 28. Over rolling and broken terrain.
40.166	Point for the center 1/4 sec. cor. of sec. 28, at intersection with the E. and W. center line. Not monumented.
80.339	The 1/4 sec. cor. of secs. 28 and 21. <hr/>
	From the 1/4 sec. cor. of secs. 27 and 28. S. 89°43'30" W., on the E. and W. center line of sec. 28. Over rolling and broken terrain.
39.986	The center 1/4 sec. cor. of sec. 28.
59.986	The true point for the center W. 1/16 sec. cor. of sec. 28, falls on a cliff, where it is impracticable to establish a permanent monument. From this true point, the point selected for a witness cor. to the center W. 1/16 sec. cor. of sec. 28, bears N. 0°25'10" W., 65.0 lks. dist. Set a rebar, 24 ins. long, 5/8 in. diam., 24 ins. in the ground, with brass cap, 2 ins. diam., 1 1/4 ins. stem, mkd.

Subdivision of Section 28,
T. 8 S., R. 17 E., Gila and Salt River Meridian, Arizona

CHAINS	
	BLM CADASTRAL WC T 8 S R 17 E W 1/16 C-----C S 28 ↓ 2018
	Raise a mound of stone, 3 ft. base, 2 ft. high, W. of cor.
70.14	River Rd., an asphalt surfaced road, 26 ft. wide, bears S. 5° E. and N. 5° W.
	Thence over gently rolling terrain, through medium mesquite timber and undergrowth.
79.38	Barbed wire fence, 4 strand, extending S. 5° E. and N. 5° W.
79.985	The 1/4 sec. cor. of secs. 28 and 29.
	<hr/> SW 1/4 <hr/>
	From the W. 1/16 sec. cor. of secs. 28 and 33.
	N. 0°24'50" W., on the N. and S. center line of the SW 1/4 of sec. 28.
	Over rolling and broken terrain.
40.164	The true point for the center W. 1/16 sec. cor. of sec. 28.
	<hr/> NW 1/4 <hr/>
	From the true point for the center W. 1/16 sec. cor. of sec. 28.
	N. 0°25'10" W., on the N. and S. center line of the NW 1/4 of sec. 28.
	Over rolling and broken terrain.
40.169	The W. 1/16 sec. cor. of secs. 21 and 28.
	<hr/> Subdivision of Section 29, T. 8 S., R. 17 E., Gila and Salt River Meridian, Arizona <hr/>
	From the 1/4 sec. cor. of secs. 29 and 32.

Subdivision of Section 29,
T. 8 S., R. 17 E., Gila and Salt River Meridian, Arizona

CHAINS	<p>N. 0°31'20" W., on the N. and S. center line of sec. 29.</p> <p>Over rolling terrain.</p>
40.190	<p>The true point for the center 1/4 sec. cor. of sec. 29, at intersection with the E. and W. center line; falls in the San Pedro River, where it is impracticable to establish a permanent monument.</p> <p>From this true point, the point selected for the witness cor. to the center 1/4 sec. cor. of sec. 29, bears S. 89°12'10" W., 4.544 chs. (299.94 ft.) dist., established by Chad R. Erickson, Arizona R.L.S. No. 40590, in 2004, according to Book 10 of Surveys, Page 175, on file at Pinal County Recorder's Office, monumented with a rebar, 5/8 in. diam., firmly set, projecting 8 ins. above ground, with an aluminum cap, 2 ins. diam., stamped "DARLING ENV. & SURVEY RLS 29869 2004 ", mkd.</p> <div style="text-align: center; margin: 10px 0;"> <p>T 8 S R 1 E</p> <p>C 1/4 N89'1 E</p> <hr style="width: 50px; margin: 0 auto;"/> <p>S 29 300'</p> <p>WC</p> </div> <p>This is accepted as a careful and faithful establishment of the corner point.</p> <p>Witnessed by a "U" shape steel post, NE of cor.</p> <p>At the corner point</p> <p>Set a stainless steel post, 28 ins. long, 2 1/2 ins. diam., 28 ins. in the ground, underpinned with the rebar, 30 ins. long, 36 ins. in the ground, with brass cap mkd.</p> <div style="text-align: center; margin: 10px 0;"> <p>WC</p> <p>T 8 S R 17 E</p> <p>C 1/4 S 29 →</p> <p>2018</p> </div> <p>Deposit a magnet, in a white plastic case, at the base of the stainless steel post.</p> <p>Deposit the aluminum cap at the base of the stainless steel post.</p> <p>The cor. is located on the left top of bank of the San Pedro River, 5 ft. high, bears S. 45° E. and N. 25° W.</p>
44.92	<p>San Pedro River, main channel, 90 ft. wide, course N. 80° W.</p> <p>Thence over gently rolling terrain, through medium mesquite timber and undergrowth.</p>

Subdivision of Section 29,
T. 8 S., R. 17 E., Gila and Salt River Meridian, Arizona

CHAINS	
80.198	<p>The 1/4 sec. cor. of secs. 20 and 29.</p> <hr/> <p>From the 1/4 sec. cor. of secs. 28 and 29.</p> <p>S. 89°11'00" W., on the E. and W. center line of sec. 29.</p> <p>Over gently rolling terrain, through medium mesquite timber and undergrowth.</p>
1.56	Barbed wire fence, 5 strand, extending S. 35° E. and N. 35° W.
25.85	<p>San Pedro River, main channel, 140 ft. wide, course N. 48° W.</p> <p>Thence over gently rolling terrain.</p>
39.724	The true point for the center 1/4 sec. cor. of sec. 29.
59.965	<p>The center W. 1/16 sec. cor. of sec. 29, established by Chad R. Erickson, Arizona R.L.S. No. 40590, in 2004, according to Book 10 of Surveys, Page 175, on file at Pinal County Recorder's Office, monumented with a rebar, 5/8 in. diam., firmly set, projecting 9 ins. above ground, with an aluminum cap, 2 ins. diam., stamped "DARLING ENV. & SURVEY RLS 29869 2004", mkd.</p> <p style="text-align: center;">T 8 S R 17 E W 1/16 C — . — C S 29</p> <p>This is accepted as a careful and faithful establishment of the corner point.</p> <p>Witnessed by a "U" shape steel post, N. of cor.</p> <hr/> <p>S. 89°11'00" W., beginning new measurement.</p>
20.244	<p>The 1/4 sec. cor. of secs. 29 and 30.</p> <hr/> <p style="text-align: center;">NW 1/4</p> <hr/> <p>From the center W. 1/16 sec. cor. of sec. 29.</p> <p>N. 0°02'30" E., on the N. and S. center line of the NW 1/4 of sec. 29.</p>
24.92	San Pedro River, main channel, 125 ft. wide, course N. 50° W.

Subdivision of Section 29,
T. 8 S., R. 17 E., Gila and Salt River Meridian, Arizona

CHAINS 39.925	<p>The W. 1/16 sec. cor. of secs. 20 and 29.</p> <hr/> <p style="text-align: center;">Subdivision of Section 32, T. 8 S., R. 17 E., Gila and Salt River Meridian, Arizona</p> <hr/> <p>From the 1/4 sec. cor. of secs. 5 and 32, on the S. bdy. of the Tp.</p> <p>N. 1°46'20" W., on the N. and s. center line of sec. 32.</p> <p>Over rolling and broken terrain.</p>
40.100	<p>Point for the center 1/4 sec. cor. of sec. 32, at intersection with the E. and W. centerline. Not monumented.</p>
60.153	<p>The true point for the center N. 1/16 sec. cor. of sec. 32; falls in the a wash, 50 ft. wide, 15 ft. deep, drains N. 60° E., where it is impracticable to establish a permanent monument.</p> <p>From this true point, the point selected for a witness cor. to the center N. 1/16 sec. cor. of sec. 32, bears N. 1°46'20" W., 2.000 chs. dist.</p> <p>Set a stainless steel post, 28 ins. long, 2 1/2 ins. diam., 24 ins. in the ground, with brass cap mkd.</p> <div style="text-align: center;"> <p>WC</p> <p>T 8 S R 17 E</p> <p>C</p> <p>N 1/16 S 32</p> <p>C</p> <p>↓</p> <p>2018</p> </div> <p>Deposit a magnet, in a white plastic case, at the base of the stainless steel post.</p> <p>Deposit a bracelet, engraved "SFC ROGER C. HALLBERG USSF 24 MAR 67 SVN CA", at the base of the stainless steel post.</p> <p>SFC (hereinbefore abbreviated Sergeant First Class); USSF (hereinbefore abbreviated United States Special Forces); SVN (hereinbefore abbreviated South Vietnam); and CA (hereinbefore abbreviated California).</p> <p>Raise a mound of stone, 3 ft. base, 1 1/2 ft. high, W. of cor.</p> <p>The witness cor. is located on top of a small ridge, bears N. 80° E. and S. 80° W.</p>

Subdivision of Section 32,
T. 8 S., R. 17 E., Gila and Salt River Meridian, Arizona

CHAINS	
80.206	<p>The 1/4 sec. cor. of secs. 29 and 32.</p> <hr/> <p>From the 1/4 sec. cor. of secs. 32 and 33.</p> <p>S. 89°15'20" W., on the E. and W. center line of sec. 32.</p> <p>Over gently rolling terrain, through medium mesquite timber and undergrowth.</p>
16.53	<p>Barbed wire fence, 4 strand, extending S. 33°52' E. and N. 33°52' W.</p> <p>From this point, a fence corner on the same fence, bears S. 33°52' E., 6.2 lks. dist., with fences extending S. 90°00' E. and N. 33°52' W.</p>
19.763	<p>Point for the center E. 1/16 sec. cor. of sec. 32.</p> <p>Set a stainless steel post, 28 ins. long, 2 1/2 ins. diam., 28 ins. in the ground, with brass cap mkd.</p> <div style="text-align: center;"> <p>T 8 S R 17 E</p> <p>E 1/16</p> <p>C ——— C</p> <p>S 32</p> <p>2018</p> </div> <p>Deposit a magnet, in a white plastic case, at the base of the stainless steel post.</p> <p>Set a railroad tie post, 8 1/2 ft. long, 10 x 6 ins., 42 ins. in the ground, S. of cor.</p>
21.74	<p>San Pedro River, main channel, 98 ft. wide, course N. 34° W.</p> <p>Thence over rolling and broken terrain.</p>
39.526	<p>The center 1/4 sec. cor. of sec. 32.</p>
78.802	<p>The 1/4 sec. cor. of secs. 31 and 32.</p> <hr/> <div style="text-align: center;"> <p>NE 1/4</p> <hr/> </div> <p>From the center E. 1/16 sec. cor. of sec. 32.</p> <p>N. 1°35'20" W., on the N. and S. center line of the NE 1/4 of sec. 32.</p> <p>Over gently rolling terrain, through medium mesquite timber and undergrowth.</p>

Subdivision of Section 32,
T. 8 S., R. 17 E., Gila and Salt River Meridian, Arizona

CHAINS	
20.070	<p>The NE 1/16 sec. cor. of sec. 32, established by Chad R. Erickson, Arizona R.L.S. No. 40590, in 2004, according to Book 10 of Surveys, Page 175, on file at Pinal County Recorder's Office, monumented with a rebar, 5/8 in. diam., firmly set, projecting 8 ins. above ground, with an aluminum cap, 2 ins. diam., stamped "DARLING ENV. & SURVEY RLS 29869 2004", mkd.</p> <p style="text-align: center;">T 8 S R 17 E</p> <p style="text-align: center;">NE 1/16 — — S 32</p> <p>This is accepted as a careful and faithful establishment of the corner point.</p> <p>From this cor. point, a fence corner, bears N. 6°10' W., 1.8 lks. dist., barbed wire, 4 strand, with fences extending S. 1°32' E. and N. 11°15' W.</p> <p>The cor. is located alongside the same fence.</p> <hr style="width: 20%; margin: 10px auto;"/> <p>N. 1°36'00" W., beginning new measurement.</p>
20.071	<p>The E. 1/16 sec. cor. of secs. 29 and 32.</p> <hr style="width: 60%; margin: 10px auto;"/> <p>From the N. 1/16 sec. cor. of secs. 32 and 33.</p> <p>S. 89°12'00" W., on the E. and W. center line of the NE 1/4 of sec. 32.</p> <p>Over gently rolling terrain, through medium mesquite timber and undergrowth.</p>
0.184	<p>Barbed wire fence, 5 strand, extending S. 0°54' E. and N. 0°54' W.</p>
19.641	<p>Barbed wire fence, 5 strand, extending N. 20°23' E. and S. 20°23' W.</p>
19.822	<p>The NE 1/16 sec. cor. of sec. 32.</p> <hr style="width: 60%; margin: 10px auto;"/> <p>S. 89°12'00" W., beginning new measurement.</p>
3.03	<p>San Pedro River, main channel, 104 ft. wide, course N. 10° E.</p>
16.92	<p>Down barbed wire fence, bears S. 23°29' E. and N. 23°29' W., 96 lks. dist. to the terminus.</p>
19.826	<p>The true point for the center N. 1/16 sec. cor. of sec. 32.</p> <hr style="width: 60%; margin: 10px auto;"/>

Subdivision of Section 33,
T. 9 S., R. 17 E., Gila and Salt River Meridian, Arizona

CHAINS	
	<p>From the 1/4 sec. cor. of secs. 4 and 33, on the S. bdy. of the TP., as described in the field notes of T. 9 S., R. 17 E., executed concurrently under this same group.</p> <p>N. 1°02'50" W., on the N. and S. center line of sec. 33.</p> <p>Over rolling and broken terrain.</p>
10.313	<p>From this point, a fence corner, bears West, 87.0 lks. dist., barbed wire, 4 strand, with fences extending S. 71°37'40" W. and N. 0°20'20" W.</p> <p>Thence over nearly level terrain.</p>
10.433	<p>From this point, an open ended iron pipe of unknown origin, approximately 1 1/2 ins. diam., firmly set, projecting 18 ins. above ground, bears West, 58.1 lks. dist., is not utilized during the course of this resurvey.</p>
13.328	<p>From this point, an angle point on the same fence, bears West, 85.1 lks. dist., with fences extending N. 3°38'10" E. and S. 0°56'20" E.</p>
15.421	<p>From this point, an angle point on the same fence, bears West, 68.0 lks. dist., with fences extending N. 7°01'50" E. and S. 3°38'10" W.</p>
16.373	<p>From this point, an angle point on the same fence, bears West, 54.5 lks. dist., with fences extending S. 7°01'50" W. and N. 1°39'00" W.</p>
16.468	<p>From this point, a fence corner on the same fence, bears West, 54.6 lks. dist., with fences extending N. 89°52.'00" E., S. 1°39'00" E. and N. 1°08'10" W.</p>
16.469	<p>From this point, an angle point on the same fence, bears West, 24.0 lks. dist., with fences extending N. 74°39'20" E. and S. 89°52.'00" W.</p>
16.534	<p>The same barbed wire fence, extending N. 74°39'20" E. and S. 74°39'20" W.</p>
20.024	<p>Point for the center S. 1/16 sec. cor. of sec. 33. Not monumented.</p>
20.358	<p>From this point, an angle point on the same fence, bears West, 55.2 lks. dist., with fences extending N. 0°16'40" E. and S. 1°08'10" E.</p>
20.907	<p>From this point, a fence corner on the same fence, bears West, 53.9 lks. dist., with fences extending N. 89°15'50" E., S. 0°16'40" W. and N. 2°26'50" W.</p>

Subdivision of Section 33,
T. 9 S., R. 17 E., Gila and Salt River Meridian, Arizona

CHAINS	
20.914	Same barbed wire fence, extending N. 89°15'50" E. and S. 89°15'50" W.
20.918	From this point, a rebar, 1/2 ins. diam., firmly set, projecting 3 ins. above ground, with a brass tag, mkd. "LS 10046", bears West, 57.2 lks. dist., established as a local monument, on the N. and S. center line of sec. 33, by Lonny B. Carlson, Arizona R.L.S. No. 10046, date unknown. This point was established using points not accepted in this resurvey and is not utilized in this resurvey.
21.728	From this point, an angle point on the same fence, bears West, 56.0 lks. dist., with fences extending S. 2°26'50" E. and N. 0°48'10" W.
24.362	From this point, the same fence and the beginning of the remaining of an older barbed wire fence, bears West, 54.8 lks. dist., barbed wire, 4 strand, with fence extending S. 0°48'10" E., with remain of the older fence extending N. 0°06'20" W. and 4 strand, with fence extending N. 1°49'40" W.
29.836	From this point, remains of the older barbed wire fence cor., bears West, 45.8 lks. dist., extending S. 0°06'20" E. and N. 2°05'00" W.
29.893	From this point, the same barbed wire fence, bears West, 62.4 lks. dist., extending S. 1°49'40" E. and N. 1°11'40" W.
30.199	From this point, a fence corner on the same barbed wire fence, bears West, 62.4 lks. dist., barbed wire, 4 strand with wire mesh, with fence extending N. 89°36'30" E., barbed wire, 4 strand, with fence extending S. 1°11'40" E. and with woven wire fence, 4 ft. high, with 2 strand of barbed wire on top, extending N. 1°14'50" W.
30.200	From this point, a fence corner, bears West, 46.5 lks. dist., with barbed wire, 4 strand with wire mesh, with fence extending N. 84°15'30" E., remains of the older fence, with fence extending S. 2°05'00" E., barbed wire, 4 strand with wire mesh, with fence extending S. 89°36'30" W. and with barbed wire, 5 strand with woven wire, with fence extending N. 1°18'50" W.
30.205	From this point, a rebar, 1/2 ins. diam., firmly set, flush with the surface of the ground, with a brass tag, mkd. "LS 10046", bears West, 62.8 lks. dist., established as a local monument, on the N. and S. center line of sec. 33, by Lonny B. Carlson, Arizona R.L.S. No. 10046, date unknown. This point was established using points not accepted in this resurvey and is not utilized in this resurvey.

Subdivision of Section 33,
T. 9 S., R. 17 E., Gila and Salt River Meridian, Arizona

CHAINS	
30.206	From this point, an open ended iron pipe of unknown origin, 1 in. diam., bears West, 34.9 lks. dist., firmly set, projecting 12 ins. above ground, is not utilized during the course of this resurvey.
30.211	From this point, a fence, bears West, 34.9 lks. dist., chain link, 6 ft. high, with fence extending Easterly and barbed wire, 4 strand with wire mesh, with fence extending S. 84°15'30" W.
30.340	From this point, an angle point on the same barbed wire fence, 5 strand with woven wire, bears West, 46.5 lks. dist., with fences, 4 ft. high, extending, S. 1°18'50" E. and N. 9°18'00" W.
31.015	From this point, an angle point on the same barbed wire fence, 5 strand with woven wire, bears West, 56.4 lks. dist., with fences extending, N. 2°49'00" E. and S. 9°18'00" E.
31.662	From this point, an angle point on the same barbed wire fence, 5 strand with woven wire, bears West, 52.0 lks. dist., with fences extending, N. 8°56'30" E. and S. 2°49'00" W.
32.181	From this point, an open ended iron pipe, 1 in. diam., firmly set, in concrete footing of the same barbed wire fence, projecting 2 ins. above concrete, bears West, 63.6 lks. dist., established by persons unknown, found and accepted as a local monument, on the N. and S. center line of sec. 33, by Alan W. Speth, Arizona R.L.S. No. 15933, in 1990, according to Surveys Book 2, Page 111, on file at Pinal County Recorder's Office. This point was established using points not accepted in this resurvey and is not utilized in this resurvey.
32.192	From this point, a fence corner on the same fence, bears West, 63.1 lks. dist., barbed wire, 5 strand with woven wire, with fence extending N. 78°39'50" E., woven wire, 4 ft. high, with 2 strand of barbed wire on top, with fence extending S. 1°14'50" E., and barbed wire, 5 strand, with fence extending N. 1°50'00" W.
32.234	From this point, a fence corner on the same fence, bears West, 41.9 lks. dist., barbed wire, 5 strand with woven wire, with fences extending N. 86°42'50" E., S. 8°56'30" W. and S. 78°39'50" W.
32.240	From this point, an angle point on the same fence, bears West, 32.2 lks. dist., chain link, 6 ft. high, with fence extending N. 76°12'00" E. and barbed wire, 5 strand with woven wire, with fence extending S. 86°42'50" W.
32.318	Chain link fence, 6 ft. high, extending N. 76°12'00" E. and S. 76°12'00" W.

Subdivision of Section 33,
T. 9 S., R. 17 E., Gila and Salt River Meridian, Arizona

CHAINS	
35.550	<p>From this point, a fence corner on the same barbed fence, bears West, 67.7 lks. dist., chain link, 6 ft. high, with fence extending N. 77°38'50" E., barbed wire, 5 strand, with fence extending S. 1°50'00" E. and chain link, 6 ft. high, with fence extending N. 0°49'20" W.</p>
35.552	<p>From this point, a rebar, 1/2 in. diam., firmly set, in concrete footing of the above described fence corner, projecting 4 ins. above concrete, with a brass tag, mkd. "LS 15933", bears West, 68.2 lks. dist., established as a local monument, on the N. and S. center line of sec. 33, by Alan W. Speth, Arizona R.L.S. No. 15933, in 1990, according to Surveys Book 2, Page 111, on file at Pinal County Recorder's Office.</p> <p>This point was established using points not accepted in this resurvey and is not utilized in this resurvey.</p>
39.382	<p>From this point, an angle point on the same fence, bears West, 66.2 lks. dist., chain link, 6 ft. high, with fences extending S. 0°49'20" E. and N. 2°43'40" W.</p>
40.049	<p>The center 1/4 sec. cor. of sec. 33, established by Vincent Coxon, Arizona R.L.S. No. 4154, date unknown, monumented with a rebar, 5/8 in. diam., 6 ins. below the surface of the ground, with a loosely set aluminum cap, 1 1/2 ins. diam., mkd.</p>
	<p style="text-align: center;">1 C———— 4 3 4154</p>
	<p>At this location, Alan W. Speth, Arizona R.L.S. No. 15933, found and rejected what he described as a 1/2 in. I. P. no tag, and under Notes: He stated "7 In 1981 Norman Wisner broke down the section finding many of the points reportedly set by Vin Coxon. At this time he notes that there is still a fence line near the C-1/4 corner and that he found an ACP on a 5/8 " iron pin for its location.", "8 Norman Wisner surveyed another parcel in 1988 and again found an ACP for the C-1/4 corner. This was not found, but an untagged 1/2 " iron pin was.", in 1990, according to Surveys Book 2, Page 111, on file at Pinal County Recorder's Office.</p>
	<p>Found and accepted by Chad R. Erickson, Arizona R.L.S. No. 40590, in 2004, according to Book 10 of Surveys, Page 175, on file at Pinal County Recorder's Office.</p>
	<p>This position is harmoniously related to all the positions accepted as the 1/4 section corners of the sec., has been well verified by the local surveying community and is accepted as a careful and faithful determination of the corner point.</p>
	<p>Witnessed by a "U" shape steel post, N. of cor.</p>

Subdivision of Section 33,
T. 9 S., R. 17 E., Gila and Salt River Meridian, Arizona

CHAINS	
	<p>At the corner point</p> <p>Set a stainless steel post, 28 ins. long, 2 1/2 ins. diam., 26 ins. in the ground, with brass cap mkd.</p> <p style="text-align: center;">T 8 N R 17 E C 1/4 S 33</p> <p style="text-align: center;">2018</p> <p>Deposit a magnet, in a white plastic case, at the base of the stainless steel post.</p> <p>Deposit the rebar, 15 ins. long, with bottom pointed, and the aluminum cap, inside the stainless steel post.</p> <p>Reset the "U" shape steel post, W. of cor.</p> <hr style="width: 20%; margin: 10px auto;"/> <p>N. 1°03'10" W., beginning new measurement.</p>
0.007	From this point, a fence corner on the same fence, bears West, 68.2 lks. dist., chain link, 6 ft. high, with fences extending N. 4°13'20" E., S. 2°43'40" E., and barbed wire, 4 strand, with fence extending S. 89°30'20" W.
0.061	Chain link fence, 6 ft. high, extending S. 89°19'40" E. and N. 89°19'40" W.
0.069	From this point, a fence corner on the same fence, bears West, 67.6 lks. dist., chain link, 6 ft. high, with fences extending S. 89°19'40" E. and S. 4°13'20" W.
0.081	From this point, a rebar, 1/2 in. diam., firmly set, in concrete footing of the above described fence corner, projecting 1 in. above concrete, bears West, 68.2 lks. dist., established as a local monument, on the N. and S. center line of sec. 33, by Alan W. Speth, Arizona R.L.S. No. 15933, in 1990, according to Surveys Book 2, Page 111, on file at Pinal County Recorder's Office.
	This point was established using points not accepted in this resurvey and is not utilized in this resurvey.
1.14	E. River Ranch Rd., a graded road, 12 ft. wide, bears E. and W.
5.90	River Rd., an asphalt surfaced road, 26 ft. wide, bears S. 25° E. and N. 25° W.

Subdivision of Section 33,
T. 9 S., R. 17 E., Gila and Salt River Meridian, Arizona

CHAINS	
20.023	<p>The center N. 1/16 sec. cor. of sec. 33, established by Norman W. Wisner, Arizona R.L.S. No. 12900, date unknown, found and accepted by Chad R. Erickson, Arizona R.L.S. No. 40590, in 2004, according to Book 10 of Surveys, Page 175, on file at Pinal County Recorder's Office, monumented with a rebar, 1/2 in. diam., firmly set, 2 ins. below the surface of the ground, in a collar of stone, with an aluminum cap, 1 1/2 ins. diam., mkd.</p> <p style="text-align: center;">LS 12900 C N 1/16 S 33 C</p> <p>This is accepted as a careful and faithful establishment of the corner point.</p> <p>Witnessed by a "U" shape steel post, S. of cor.</p> <p>From this cor. point, a rebar, 5/8 in. diam., firmly set, 6 ins. below the surface of the ground, with an aluminum cap, 1 1/2 ins. diam., mkd. ".", bears S. 35°22'20" W., 93.3 lks. dist., established by persons unknown, found and accepted as the center N. 1/16 sec. cor. of sec. 33, by Alan W. Speth, Arizona R.L.S. No. 15933, in 1990, according to Surveys Book 2, Page 111, on file at Pinal County Recorder's Office.</p> <p>This point was established using points not accepted in this resurvey and is not utilized in this resurvey.</p> <p>From this same cor. point, an open ended iron pipe of unknown origin, 1 in. diam., firmly set, projecting 7 ins. above ground, bears S. 55°54'20" W., 2.848 chs. dist.</p> <p>This iron pipe is located 3.8 lks. North of the bottom of the left bank of a wash, 15 ft. wide, 4 ft. deep, drains N. 80° W.</p> <p>From this same cor. point, an open ended iron pipe of unknown origin, 2 ins. diam., loosely set, projecting 20 ins. above ground, leaning W., enclosed by a vehicle tire and wheel, bears S. 75°22'30" W., 3.404 chs. dist.</p> <hr style="width: 20%; margin: 10px auto;"/> <p>N. 1°03'10" W., beginning new measurement.</p>
20.027	<p>The 1/4 sec. cor. of secs. 28 and 33.</p> <hr style="width: 50%; margin: 10px auto;"/> <p>From the 1/4 sec. cor. of secs. 33 and 34.</p> <p>S. 89°35'20" W., on the E. and W. center line of sec. 33.</p> <p>Over rolling and broken terrain.</p>

Subdivision of Section 33,
T. 9 S., R. 17 E., Gila and Salt River Meridian, Arizona

CHAINS	
19.764	<p>The center E. 1/16 sec. cor. of sec. 33, established by Norman W. Wisner, Arizona R.L.S. No. 12900, date unknown, found and accepted by Alan W. Speth, Arizona R.L.S. No. 15933, in 1990, according to Surveys Book 2, Page 111, on file at Pinal County Recorder's Office. Also found and accepted by Chad R. Erickson, Arizona R.L.S. No. 40590, in 2004, according to Book 10 of Surveys, Page 175, on file at Pinal County Recorder's Office, monumented with a rebar, 5/8 in. diam., firmly set, projecting 3 ins. above ground, with an aluminum cap, 1 1/2 ins. diam., mkd.</p> <p style="text-align: center;"> 1/16 C-----C S 33 LS 12900 </p> <p>This position has been long recognized as the corner by the local surveying community, adjoining landowners, and other interested parties, and is accepted as a careful and faithful establishment of the corner point.</p> <p>Witnessed by a "U" shape steel post, W. of cor.</p> <p>From this cor. point, a local monument, bears N. 47°18'10" E., 31.4 lks. dist., established by Sidney Clift Kain, Arizona R.L.S. No. 1052, date unknown, a rebar, 5/8 in. diam., firmly set, projecting 7 ins. above ground, in a collar of stone, with an aluminum cap, 1 1/2 ins. diam., mkd.</p> <p style="text-align: center;"> NE COR . 3.73 LS 1052 </p> <hr style="width: 20%; margin: auto;"/> <p>S. 89°31'10" W., beginning new measurement.</p>
17.563	<p>A local monument, a rebar, 5/8 in. diam., firmly set, projecting 8 ins. above ground, with a brass tag, mkd. "LS 12900", established by Norman W. Wisner, Arizona R.L.S. No. 12900, date unknown. Found by Alan W. Speth, Arizona R.L.S. No. 15933, in 1990, according to Surveys Book 2, Page 111, on file at Pinal County Recorder's Office.</p> <p>This local monument is located on a westerly facing slope, E. of River Road.</p> <p>From this local monument, a fence corner, bears S. 88°08'10" E., 24.4 lks. dist., barbed wire, 4 strand, with fences extending N. 85°07' E. and S. 21°51' E.</p>
18.08	<p>River Rd., an asphalt surfaced road, 26 ft. wide, bears S. 18° E. and N. 18° W.</p>

Subdivision of Section 33,
T. 9 S., R. 17 E., Gila and Salt River Meridian, Arizona

CHAINS	
18.434	Chain link fence, 6 ft. high, bears S. 20°53' E. and N. 20°53' W.
19.742	The center 1/4 sec. cor. of sec. 33. <hr style="width: 20%; margin: 10px auto;"/> S. 89°30'30" W., beginning new measurement. Thence over nearly level terrain.
0.681	Chain link fence, 6 ft. high, extending S. 2°43'40" E. and N. 2°43'40" W. Thence alongside a barbed wire fence, 4 strand.
18.080	From this point, a fence corner, bears South, 43.3 lks. dist., barbed wire and woven, with fences extending S. 84°28'50" W. and N. 5°48'50" W.
18.100	The terminus of the barbed wire fence, extending N. 89°30'30" E.
18.112	The same barbed wire and woven fence, extending North and South. From this point, a fence corner on the same fence, bears South 12.7 lks. dist., with fences extending North, S. 5°48'50" E. and S. 84°41'00" W.
19.701	From this point, a fence corner on the same fence, bears South, 57.5 lks. dist., with fences extending N. 84°28'50" E. and N. 3°08'40" W.
19.718	From this point, a fence corner on the same fence, bears South, 26.3 lks. dist., barbed wire and woven, with fences extending N. 84°41'00" E. and S. 3°08'40" E., barbed wire, 4 strand, with fence extending S. 81°34'20" W., and barbed wire and woven, with fence extending N. 2°27'30" W.
19.730	The same barbed wire and woven fence, extending S. 2°27'30" E. and N. 2°27'30" W.
19.757	The center W. 1/16 sec. cor. of sec. 33, established by Vincent Coxon, Arizona R.L.S. No. 4154, date unknown, monumented with a rebar, 5/8 in. diam., firmly set, projecting 1 in. above ground, with an aluminum cap, 1 1/2 ins. diam., mkd.
	4154
	Found and accepted by Chad R. Erickson, Arizona R.L.S. No. 40590, in 2004, according to Book 10 of Surveys, Page 175, on file at Pinal County Recorder's Office.

Subdivision of Section 33,
T. 9 S., R. 17 E., Gila and Salt River Meridian, Arizona

CHAINS	<p>This position has been long recognized as the corner by the local surveying community, adjoining landowners, and other interested parties, and is accepted as a careful and faithful establishment of the corner point.</p> <p>From this cor. point, a fence corner, bears N. 61°13'00" E., 3.0 lks. dist., barbed wire and woven, with fences extending S. 2°27'30" E., N. 1°49'10" W. and barbed wire, 4 strand, with fence extending N. 83°27'40" W.</p> <p>From this cor. point, a fence corner, bears N. 9°22'40" W., 1.8 lks. dist., barbed wire, 4 strand, with fences extending S. 83°27'40" E. and N. 0°56'40" W.</p> <hr style="width: 20%; margin: 10px auto;"/> <p>S. 89°35'50" W., beginning new measurement.</p> <p>Thence over gently rolling terrain, through medium mesquite timber and undergrowth.</p> <p>0.659 From this point, a fence corner, bears South, 36.2 lks. dist., barbed wire, 4 strand, with fence extending N. 81°34'20" E. and down barbed wire, with fence extending N. 0°03'20" W.</p> <p>19.755 The 1/4 sec. cor. of secs. 32 and 33.</p> <hr style="width: 80%; margin: 10px auto;"/> <p style="text-align: center;">NE 1/4</p> <hr style="width: 80%; margin: 10px auto;"/> <p>From the center E. 1/16 sec. cor. of sec. 33.</p> <p>N. 0°49'30" W., on the N. and S. center line of the NE 1/4 of sec. 33.</p> <p>Over rolling and broken terrain.</p> <p>19.972 The NE 1/16 sec. cor. of sec. 33, established by persons unknown, monumented with a rebar, 5/8 in. diam., firmly set, projecting 2 ins. above ground, in a collar of stone, with an aluminum cap, found and accepted by Chad R. Erickson, Arizona R.L.S. No. 40590, who added marks to the unmarked cap, in 2004, according to Book 10 of Surveys, Page 175, on file at Pinal County Recorder's Office, the aluminum cap, 1 1/2 ins. diam., mkd.</p> <div style="text-align: center; margin-top: 20px;"> <p>T 8 S R 17 E</p> <p>NE 1/16 — — S 33</p> <p style="margin-left: 100px;"> </p> <p>LS29869</p> <p>2004</p> </div>
--------	--

Subdivision of Section 33,
T. 9 S., R. 17 E., Gila and Salt River Meridian, Arizona

CHAINS	
	<p>This position has been long recognized as the corner by the local surveying community, adjoining landowners, and other interested parties, and is accepted as a careful and faithful establishment of the corner point.</p> <p>Witnessed by a "U" shape steel post, N. of cor.</p> <hr style="width: 20%; margin: auto;"/> <p>N. 0°52'40" W., beginning new measurement.</p>
19.991	<p>The E. 1/16 sec. cor. of secs. 28 and 33.</p> <hr style="width: 80%; margin: auto;"/> <p>From the N. 1/16 sec. cor. of secs. 33 and 34.</p> <p>S. 89°38'50" W., on the E. and W. center line of the NE 1/4 of sec. 33.</p> <p>Over rolling and broken terrain.</p>
19.816	<p>The NE 1/16 sec. cor. of sec. 33.</p> <hr style="width: 60%; margin: auto;"/> <p>S. 89°39'50" W., beginning new measurement.</p>
19.821	<p>The center N. 1/16 sec. cor. of sec. 33.</p> <hr style="width: 80%; margin: auto;"/> <p style="text-align: center;">SE 1/4</p> <hr style="width: 60%; margin: auto;"/> <p>From the E. 1/16 sec. cor. of secs. 4 and 33, on the S. bdy. of the Tp., as described in the field notes of T. 9 S., R. 17 E., executed concurrently under this same group.</p> <p>N. 0°50'30" W., on the N. and S. center line of the SE 1/4 of sec. 33.</p> <p>Over nearly level terrain.</p>
16.18	<p>River Rd., an asphalt surfaced road, 26 ft. wide, bears S. 38° E. and N. 38° W.</p> <p>Thence over rolling and broken terrain.</p>
19.998	<p>Point for the SE 1/16 sec. cor. sec. 33, at intersection with the E. and W. center line of the SE 1/4. Not monumented.</p>
26.92	<p>Graded driveway, 18 ft. wide, bears N. 24° E. and S. 24° W.</p>

Subdivision of Section 33,
T. 9 S., R. 17 E., Gila and Salt River Meridian, Arizona

CHAINS	
29.996	<p>The center N. SE 1/64 sec. cor. of sec. 33, established by Vincent Coxon, Arizona R.L.S. No. 4154, date unknown, monumented with a rebar, 5/8 in. diam., projecting 6 ins. above ground, in a collar of stone, with an aluminum cap, 1 1/2 ins. diam., mkd.</p> <p style="text-align: center;">1/64</p> <p style="text-align: center;">S33</p> <p style="text-align: center;">4154</p> <p>Found and accepted by Chad R. Erickson, Arizona R.L.S. No. 40590, in 2004, according to Book 10 of Surveys, Page 175, on file at Pinal County Recorder's Office.</p> <p>This position has been long recognized as the corner by the local surveying community, adjoining landowners, and other interested parties, and is accepted as a careful and faithful establishment of the corner point.</p> <hr style="width: 20%; margin: 10px auto;"/> <p>N. 0°59'40" W., beginning new measurement.</p>
2.38	<p>Same graded driveway, 14 ft. wide, bears N. 83° E. and S. 85° W.</p>
10.003	<p>The center E. 1/16 sec. cor. of sec. 33.</p> <hr style="width: 80%; margin: 10px auto;"/> <p>From the S. 1/16 sec. cor. of secs. 33 and 34.</p> <p>S. 89°27'10" W., on the E. and W. center line of the SE 1/4 of sec. 33.</p> <p>Over rolling and broken terrain.</p>
19.673	<p>The SE 1/16 sec. cor. of sec. 33.</p>
39.370	<p>The center S. 1/16 sec. cor. of sec. 33.</p> <hr style="width: 80%; margin: 10px auto;"/> <p style="text-align: center;">NE 1/4 of the SE 1/4</p> <hr style="width: 20%; margin: 10px auto;"/> <p>From the N-S 1/64 sec. cor. of secs. 33 and 34.</p> <p>S. 89°30'40" W., on the E. and W. center line of the NE 1/4 of the SE 1/4 of sec. 33.</p> <p>Over rolling and broken terrain.</p>
18.10	<p>Same graded driveway, 20 ft. wide, bears N. 20° E. and S. 20° W.</p>

Subdivision of Section 33,
T. 9 S., R. 17 E., Gila and Salt River Meridian, Arizona

CHAINS	
19.706	<p>The center N. SE 1/64 sec. cor. of sec. 33.</p> <hr/> <p style="text-align: center;">NW 1/4</p> <hr/> <p>From the center W. 1/16 sec. cor. of sec. 33.</p> <p>N. 1°14'00" W., on the N. and S. center line of the NW 1/4 of sec. 33.</p> <p>Over gently rolling terrain, through medium mesquite timber and undergrowth, and alongside a barbed wire fence, 4 strand.</p>
20.071	<p>Point for the NW 1/16 sec. cor. of sec. 33, at intersection with the E. and W. center line of the NW 1/4.</p> <p>Set a rebar, 24 ins. long, 5/8 in. diam., 14 ins. in the ground, with brass cap, 2 ins. diam., 1 1/4 ins. stem, mkd.</p> <p style="text-align: center;">BLM CADASTRAL T 8 S R 17 E</p> <p style="text-align: center;">NW 1/16 S 33</p> <p style="text-align: center;">2018</p> <p>Found a "U" shape steel post, loose nearby, identical to the post set by Chad R. Erickson, Arizona R.L.S. No. 40590, in 2004, reset N. of cor. A diligent search fails to reveal any traces of the 2004 cor.</p> <p>The cor. is located alongside a fence corner on the same fence, barbed wire, 4 strand, with fences extending S. 1°12'30" E. and N. 89°38'20" E.</p>
40.128	<p>The W. 1/16 sec. cor. of secs. 28 and 33.</p> <hr/> <p>From the center N. 1/16 sec. cor. of sec. 33.</p> <p>S. 89°38'40" W., on the E. and W. center line of the NW 1/4 of sec. 33.</p> <p>Over rolling and broken terrain.</p>
10.82	<p>River Rd., an asphalt surfaced road, 26 ft. wide, bears S. 61° E. and N. 61° W.</p>
11.933	<p>Barbed wire fence, 4 strand, extending S. 57°49'50" E. and N. 57°49'50" W.</p>

Subdivision of Section 33,
T. 9 S., R. 17 E., Gila and Salt River Meridian, Arizona

CHAINS	<p>From this point, a fence corner on the same fence, bears S. 57°49'50" E., 1.0 lks. dist., with fences extending S. 89°34'30" W. and N. 57°49'50" W.</p> <p>Thence over gently rolling terrain, through medium mesquite timber and undergrowth, and alongside the barbed wire fence.</p> <p>19.820 The NW 1/16 sec. cor. of sec. 33.</p> <p>39.640 The N. 1/16 sec. cor. of secs. 32 and 33.</p> <hr/> <p style="text-align: center;">GENERAL DESCRIPTION</p> <hr/> <p>The lines surveyed and resurveyed within T. 8 S., R. 17 E. are located near Mammoth, Arizona. Access is provided by Arizona State Route Number 77, Kino Street, Catalina Avenue, Bluebird Avenue, East Copper Creek Road, East Cowboy Miller Road, and River Road.</p> <p>The terrain is generally rolling with scattered to medium mesquite trees being the predominant species. The mean elevation is approximately 2520 feet above sea level.</p> <p>The San Pedro River enters the Township in sec. 33 and runs through portions of secs. 33, 32, 29, 20, 19, 18, and 7, and leaves the Township in sec. 7. The river drains mostly to the northwest. 7B Ranch Nature Trail is located on portions of the southern half of sec. 20 and is approximately 1.5 miles long.</p> <p>The mean magnetic declination of 9 3/4° E. was derived from the United States Geological Survey computer program GEOMAG, utilizing the World Magnetic Model for Epoch 2015 for the dates of survey.</p> <hr/>
--------	---

**UNITED STATES
DEPARTMENT OF THE INTERIOR
BUREAU OF LAND MANAGEMENT**

FIELD ASSISTANTS

NAMES	CAPACITY
Charles E. Besancon III	Surveying Technician
Rosendo Ramos Serrano	Cadastral Surveyor
Craig S. Dukart	Cadastral Surveyor
Marshall S. Wixom	Cadastral Surveyor
Gordon R. Bubel	Cadastral Surveyor

CERTIFICATE OF SURVEY

I, Blas J. Urena, Cadastral Surveyor, HEREBY CERTIFY upon honor, that in pursuance of special instructions bearing date of the 25th day of October, 2017, I have dependently resurveyed portions of the south and west boundaries and a portion of the subdivisional lines, and subdivided certain sections, and performed metes-and-bounds surveys in certain sections, T. 8 S., R. 17 E., of the Gila and Salt River Meridian, in the State of Arizona, which are represented in the foregoing field notes as having been executed by me and under my direction. Said survey has been made in strict conformity with said special instructions, the Manual of Surveying Instructions, (2009), and in specific manner described in the foregoing field notes.

5/20/2019
(Date)


Blas J. Urena
(Cadastral Surveyor)

CERTIFICATE OF APPROVAL

BUREAU OF LAND MANAGEMENT
Phoenix, Arizona

The foregoing field notes of the dependent resurvey of portions of the south and west boundaries and a portion of the subdivisional lines, the subdivision of certain sections, and metes-and-bounds surveys in certain sections, T. 8 S., R. 17 E., Gila and Salt River Meridian, in the State of Arizona, executed by Blas J. Urena, Cadastral Surveyor, having been critically examined and found correct, are hereby approved.

6/3/2019
(Date)


(Chief Cadastral Surveyor of Arizona)

CERTIFICATE OF TRANSCRIPT

I CERTIFY That the foregoing transcript of the field notes of the above described surveys in T. 8 S., R. 17 E., Gila and Salt River Meridian, Arizona, is a true copy of the original field notes.

(Date)

(Chief Cadastral Surveyor of Arizona)