

M
S

-
G
N

0

0

0

0

1

POOR QUALITY

The following pages are scanned at the best possible quality setting. The original pages are of poor quality and this is the best possible reproduction.

Genl. no. 9.
Lot No. 37.

1

Field Notes
~~min. min~~

Of the Survey of the "Peaches
Colorado Mining Claim, located
in Section 7, Township 15 S.
of Range 13 East, Gila & Salt
River Meridian, in Pima Co.
Arizona Territory.

Surveyed by Theo. F. White

U. S. Dep. Survey

By direction of the Surveyor General
of Arizona.

Survey commenced Jan'y 25. 1873
Survey completed Jan'y 25. 1873

1

P 1-10

Preliminary Oaths of Assistants.

I, _____ do solemnly swear that I will well and truly perform the duties of Compassman, according to instructions given me, and to the best of my skill and ability.

Subscribed and sworn to before me, this _____ day of _____ 1877

U. S. Deputy Surveyor.

We, *L. G. Jones* and *R. A. Vasquez* do solemnly swear that we will faithfully execute the duties of Chain Carriers; that we will level the chain upon uneven

ground, and plumb the tally pins, whether by sticking or dropping the same; that we will report the true distance to all notable objects, and the true length of all lines, that we will assist in measuring, to the best of our skill and ability.

Fred. C. Jones
R. A. Vasquez

Subscribed and sworn to before me, this 24th day of January 1877

U. S. Deputy Surveyor.

J. C. Mc Caffry
Notary Public

I,
do solemnly swear that I will well and truly perform the
duties of
according to instructions given me, and to the best of my
skill and ability.

Subscribed and sworn the be before me, this
day of 187

U. S. Deputy Surveyor.



Survey of the ~~Arizona~~ ^{Arizona} ~~territory~~ ^{territory}
Mining Claim, located in Section
7, in Township 15 South of Range
13 East of the Gila & Salt River Meridian
in Pima Co. A. T.

I begin at the N. E. corner of
the Claim, where I set post no. 1
properly marked, in mound of
stones. From this corner, the
rocky picacho, from which this
mine takes its name bears
N. 35° 15' E. and is by calculation
37.82 chains distant. From this
cor. I run
S. 43° 30' E. along N. E. boundary of claim
Dist. 1254 East

As per subdivision lines of the
Township.

1.04 Dry wash 5 lbs. wide runs N. E.
5.40 Top of round knoll

Survey of the Peaches Colorado Mining Claim.

Chains

11.00 Dry gulley 3 kts. wide runs N.E.

11.36 Shaft sunk on cropping of mine S 46° 30' W 2.20 chs. distant

22.72 ³/₄ or 1500 feet Set post No. 2 properly marked, in mound of stones for the S.E. cor. of claim.

From this cor. the picacho above referred to bears N 72° 26' E.

The surface along this line is rolling

From the S.E. cor. of the claim, just established I run S. 46° 30' W. along S.E. body of claim var. 12° 54' E.

Along brow of hill, at 4.54 ¹/₂ or 300 feet Set post No. 3 properly marked, in mound of stones, for the S.W. cor. of the claim.

From this

Survey of the Peaches Colorado Mining Claim.

Chains

Cor. San Xavier Church bears S. 48° 30' E. From the cor. just established I run

N. 43° 30' W. along S.W. body of claim var. ^{12° 54'} East

6.00 bottom of hill

22.72 ³/₄ or 1500 feet Set post No. 4 properly marked, in mound of stones for the N.W. cor. of claim

The surface along this line is somewhat rolling. There is a range of hills to the west about 20 chains distant running nearly parallel with the mine

From the N.W. cor. I run N. 46° 30' E. ^{Some corrections} var. 12° 54' East

4.54 ¹/₂ or 300 feet to post No. 1 the N.E. cor. of the claim, being the point of beginning

7 Survey of the Peacho Colorado
Mining Claim.

and enclosing an area of
 $10 \frac{33}{100}$ Acres.

From post No. 3, the S.
W. cor. of the Claim, the
corner to Sections 7, 8, 17 & 18 of
Township 15 South of Range 13
East of the Gila & Salt River
Meridian bears S $35^{\circ} 06'$ E. and
is 30.26 chs. distant.

General Description:—

The rock in the vein of the
foregoing Claim contains Copper
with lead, and a small percentage
of gold and silver. There is a
shaft 6 feet square sunk on the
croppings in the centre of the
Claim to a depth of 28 feet.
There is a stone house, not entirely
completed near the shaft. There is

8 Survey of the Peacho Colorado
Mining Claim.

improvements exceeding value
the amount of five hundred
dollars. There is no other min-
ing claim in the vicinity of this
mine. The soil in the neighbor-
hood is poor and rocky. There
is some pale verde brush but
no timber.

Theodore F. White
U.S. Deputy Surveyor.

9

List of Names.

A List of the Names of the individuals employed to assist in running, measuring, or marking the lines and corners described in the foregoing Field Notes of

The Survey of the Pecos Colorado Mining Claim, located in Sec. 7 in Township 15 South of Range 13 East of the Gila & Salt River Meridians, in Pima County A. T.

showing the respective capacities in which they acted.

J. L. Jones
R. A. Vasquez

~~Compassman.~~

Chainman.

Chainman.

Axeman.



Final Oaths of Assistants.

We hereby certify that we assisted *Thos. F. White*
 U.S. Deputy Surveyor, in surveying
 the *Peachy Colorado Mining Claim*
 located in Section 7 in Township 15 South
 of Range 13 East of the *Silas Salt River*
 Meridian, in *Pima County A.T.*

and that said Survey has been in all respects, to the
 best of our knowledge and belief, well and faithfully sur-
 veyed, and the boundary monuments planted according to
 the instructions furnished by the Surveyor-General.

Fried. C. Jones
R. A. Warguez

Sworn to and subscribed before
 me this 29th day of *July* 1873

J. C. W. Caffrey
 Notary Public

been surveyed under my directions; and I do further solemnly swear that all the corners of said surveys have been established and perpetuated in strict accordance with the Surveying Manual and printed instructions, and that the foregoing are the true and original Field Notes of such Survey.

Theodore F. White

U. S. Deputy Surveyor.

Subscribed and sworn to before me, this 27th
of January 1873.

R. C. W. Esq. Jry.
Notary Public

Sworn
me this

U. S. Surveyor General's Office

Tucson, Arizona, Jan'y 31, 1873

The foregoing field notes of the survey of the Picaicho Colorado Mining Claim, located in sec. 7, Township 15 S. range 13 E., of the Gila Salt River Meridian in Pima County A.T., executed by Theodore F. White, U.S. Dep. Surveyor, under instructions from this office, dated the 23^d day of Jan'y 1873, having been critically examined and the necessary corrections and explanations made, the said field notes and the surveys they describe are hereby approved

J. M. Mason
Surveyor General

ground, and plumb the tally pins, whether by sticking or dropping the same; that we will report the true distance to all notable objects, and the true length of all lines, that we will assist in measuring, to the best of our skill and ability.

James, L. Hill
Charles R Jones

Subscribed and sworn to before me, this 11th day of
February 1873

E. W. Wells

John B. Dist Court H. J. Deputy Surveyor.

3rd Dist. Navapai County Arizona

08

I, Richard Keller

do solemnly swear that I will well and truly perform the
duties of Assessor
according to instructions given me, and to the best of my
skill and ability.

Richard Keller

Subscribed and sworn the be before me, this

day of February 1873

E. C. Evells

Clerk Dist Court U. S. Deputy Surveyor.

Dist Yavapai County

Arizona



- 30 09

ground, and plumb the tally pins, whether by sticking or dropping the same; that we will report the true distance to all notable objects, and the true length of all lines, that we will assist in measuring, to the best of our skill and ability.

James L. Hill
Charles R Jones

Subscribed and sworn to before me, this 11th day of
February 1873

E. W. Wells

Clerk Dist Court. J. Deputy Surveyor.

3rd Dist. Navajo County Arizona


I, Richard Keller
do solemnly swear that I will well and truly perform the
duties of Assessor
according to instructions given me, and to the best of my
skill and ability.

Richard Keller

Subscribed and sworn to before me, this
11 day of February 1873

E. C. Jewell

Deputy Dist. Court U. S. Deputy Surveyor.
2nd Dist. Navajo County
Arizona



12 Preliminary Oaths of Assistants.

I, _____ do solemnly swear that I will well and truly perform the duties of Compassman, according to instructions given me, and to the best of my skill and ability.

Subscribed and sworn to before me, this _____ day of _____ 1874

U. S. Deputy Surveyor.



We, James L. Keill and Charles R. Jones do solemnly swear that we will faithfully execute the duties of Chain Carriers; that we will level the chain upon uneven


ground, and plumb the tally pins, whether by sticking or dropping the same; that we will report the true distance to all notable objects, and the true length of all lines, that we will assist in measuring, to the best of our skill and ability.

James L. Keill
Charles R. Jones

Subscribed and sworn to before me, this 11th day of February, 1873

E. Jewells

Chief Dist. South. S. Deputy Surveyor.
Dist. Yavapai County, Arizona



I, Richard Keller

do solemnly swear that I will well and truly perform the
duties of Assessor
according to instructions given me, and to the best of my
skill and ability.

Richard Keller

Subscribed and sworn to before me, this


11th day of February 1873

Essex, Nevada

Leah K. Dist Court U. S. Deputy Surveyor.

3rd Dist. Yavapai County

Arizona.



16 Preliminary Oaths of Assistants.

I, do solemnly swear that I will well and truly perform the duties of Compassman, according to instructions given me, and to the best of my skill and ability.

Subscribed and sworn to before me, this day of

1877

U. S. Deputy Surveyor.

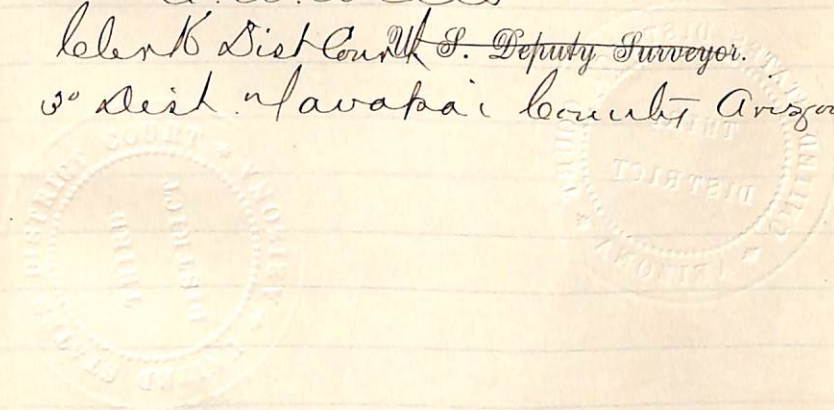
We, James L. Hill and Charles R. Jones do solemnly swear that we will faithfully execute the duties of Chain Carriers; that we will level the chain upon uneven

ground, and plumb the tally pins, whether by sticking or dropping the same; that we will report the true distance to all notable objects, and the true length of all lines, that we will assist in measuring, to the best of our skill and ability.

James L. Hill
Charles R. Jones

Subscribed and sworn to before me, this 11th day of February 1878

E. W. Wells
Clerk Dist Court U. S. Deputy Surveyor.
3rd Dist. Navapai County, Arizona



I, Richard Keller

do solemnly swear that I will well and truly perform the
duties of Assessor
according to instructions given me, and to the best of my
skill and ability.

Richard Keller

Subscribed and sworn to before me, this
11th day of February 1873

E. C. Wells

Clerk Dist Court U. S. Deputy Surveyor.
3rd Dist Navajo County
Arizona



Preliminary Oaths of Assistants.

I, _____ do solemnly swear that I will well and truly perform the duties of Compassman, according to instructions given me, and to the best of my skill and ability.

Subscribed and sworn to before me, this _____ day of
187_____

U. S. Deputy Surveyor.

We, James L. Hill _____ and
Charles R Jones


do solemnly swear that we will well and truly perform the duties

ground, and plumb the tally pins, whether by sticking or dropping the same; that we will report the true distance to all notable objects, and the true length of all lines, that we will assist in measuring, to the best of our skill and ability.

James L. Hill
Charles R Jones

Subscribed and sworn to before me, this 11th day of
February 1873

E. W. Wells
16th Dist. Civil S. Deputy Surveyor.
3^d Dist. Navajo County Arizona



I, Richard Keller

do solemnly swear that I will well and truly perform the
duties of Assessor

according to instructions given me, and to the best of my
skill and ability.

Richard Keller

Subscribed and sworn to before me, this

11th day of February 1873

E. W. Wells

Clk. Dist. Court U. S. Deputy Surveyor.

3rd Dist. Navajo County

Arizona



23

23

Preliminary Oaths of Assistants.

I, _____ do solemnly swear that I will well and truly perform the duties of Compassman, according to instructions given me, and to the best of my skill and ability.

Subscribed and sworn to before me, this _____ day of _____ 1877

U. S. Deputy Surveyor.

We, James L. Hill and Charles R. Jones

do solemnly swear that we will faithfully execute the duties of Chain Carriers; that we will level the chain upon uneven

ground, and plumb the tally pins, whether by sticking or dropping the same; that we will report the true distance to all notable objects, and the true length of all lines, that we will assist in measuring, to the best of our skill and ability.

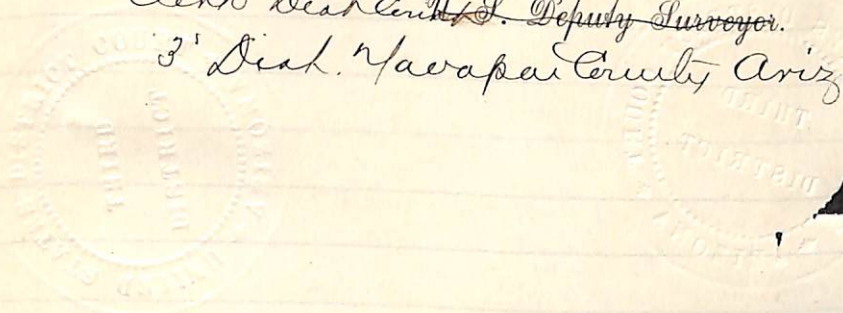
James L. Hill
Charles R. Jones

Subscribed and sworn to before me, this 11th day of February 1877

E. C. Caldwell

Chief Deputy Surveyor.

3rd Dist. Yavapai County Arizona



I, Richard Keller

do solemnly swear that I will well and truly perform the
duties of Axeman

according to instructions given me, and to the best of my
skill and ability.

Richard Keller

Subscribed and sworn the be before me, this
day of February 1873

E. C. Reeves

Chief Dist. Court U. S. Deputy Surveyor.

Dist. of Navajo County

Arizona.



Apr 10. S. R. 14 Sec 27. Gila and Salt river meridian

Field Notes

No 37 ^{of} The 2nd South Extension
of the
Tiger Lode

- " 38 Discovery Location Tiger Lode
" 39 " " Eclipse Lode
" 40 J. L. Taylor & Co^e Location Tiger Lode
" 41 N. C. Bean & Co^e " " "
" 42 Gordon Powers & Co^e " " "

Situated in the Tiger mining
District County of Yavapai
Territory of Arizona

Surveyed by

Omar H. Case

Dep Surveyor

Survey commenced Feb 17th 1873

" completed Feb 17th 1873

Second South Extension Tiger Lode - 29
 Hammond and Riggs Locations
 Exterior Boundaries
 No 37 Spr 10 N. R. 1 W. Sec 27 Gila & Salt River Meridian

Feet Survey commenced Feb'y 17th 1873

From the centre post on
 the North boundary of 2nd
 South Extension Tiger Lode
 I obtained the bearing of the
 Lode which is

S 27° W

Ta 14° 03' East

as per Burts improved Solar
 Compass

From which post I run

S 65° E.

100.0 To the N. E. cor. of claim
 1.51^{7/33} where I set a granite stone
 post 36 x 8 x 6 ins 20 ins in
 the earth and at the Cardinal
 points deposited a quantity
 of Charcoal as per instruction
 No trees - from this cor the
 1/4 Sec cor between Secs 22
 and 27 Spr 10 N. Range 1 W

3. Second South Extension Tiger Lodge
Hammond and Riggs Location
No 37 - Sp 10 N. R. 1 W. Sec 27 Gila and Salt River Meridian
Western Boundaries

Feet bears 19⁰ to 1863 feet. No trees
near.

30

Thence

S 27⁰ W

along S.E. boundary

∠ a 14⁰ 03' East

2000⁰⁰
3.03¹/₃₃ ch Summit of spur bearing West
2400⁰⁰ Gulch flow SW and begin
7.63²/₃₃ ch ascent of point of spur bearing
S.W.

1000⁰⁰
15.15⁵/₃₃ To the S.E. cor of claim
where I set a granite stone
post 5.6 x 8 x 8 in 24 in in
the earth and at the
cardinal points deposited
a quantity of charcoal as
per instructions. No trees near.

Thence

N 65⁰ W

∠ a 14⁰ 03' East

Second South Extension Tiger Lodge
Hammond and Riggs Location 314
Western Boundaries

No 37 - Sp 10 N. R. 1 W. Sec 27 Gila & Salt River Meridian

Feet

500⁰⁰ Gulch flows SW and begin
75²/₃₃ ascent of spur bearing SW
2000⁰⁰ To the SW cor of claim where
3.03¹/₃₃ ch I set a granite stone post
5.6 x 9 x 8 in 24 in in the
earth and at the cardinal
points deposited a quantity
of charcoal as per instructions
No trees near

Thence

N 27⁰ E

∠ a 14⁰ 03' East

Line runs along S.E. slope of
spur bearing S.W.

980⁰⁰ Begin ascent of spur bearing W
4.24¹/₃₃ ch Summit of spur bearing West
700⁰⁰ a cross cut 24 x 6 x 6 ft. S.E. 100 feet
70.190³/₃₃ ch
10.46²/₃₃ ch a shaft 65 feet deep 6 x 14 feet
980⁰⁰ a shaft 18 feet S.E. with drifts and
14.84²⁸/₃₃ ch cross cut at bottom of shaft

38 Hammond and Rigge Location
 Second South Extension Tiger Lode
 Hammond and Rigge Location
 Posterior boundaries
 No 37- T_p 10 N. R. 1 W. Sec 27 Gila and Salt river meridian
 Feet
 1000 or
 15.15 ⁵⁷/_{33d}

To the N.W. cor of claim where
 set a granite stone post
 36 x 8 x 8 ins 24 ins in the
 earth and at the cardinal
 points deposited a quantity
 of charcoal as per instructions
 No trees near.

From this cor the 1/4 Sec
 cor between Secs 22 and 27
 T_p 10 N. R. 1 W Gila and
 Salt river meridian bears
 N 15° E 1811 feet

Thence
 S 63° E
 Va 14° 05' East
 90 or
 36 ¹²/_{33d} The West wall of Lode the
 outcropping bearing SW
 100 or
 51 ⁷/_{33d} To the point of beginning
 area 4.59 acres

336
 Second South Extension Tiger Lode
 Hammond and Rigge Location
 Posterior boundaries
 No 37- T_p 10 N. R. 1 W. Sec 27 Gila and Salt river meridian

General Description
 Hammond Rigge and Company
 Location on the Tiger Lode
 The vein is silver bearing
 general width 30 feet
 The country rock granite
 angle of dip 25°
 This claim is located
 in Sec 27 T_p 10 N. R. 1 W
 Gila and Salt river meridian
 The land broken. Soil
 mineral. No timber.

Report of Labor performed
 on the vein or lode on the
 Second South Extension
 Tiger Lode.
 a shaft near S.W.
 cor has been sunk 65 feet
 6 x 4 feet - at bottom of shaft
 a drift 6 x 3 1/2 feet on an

134 Second South Extension Tiger Code
Hammond and Riggs Location
No 37 - Sp 10 N. R. 11 W. Sec 27 Gila and Salt River Moridia

County of Yavapai } S.S. 35 8
Territory of Arizona }

angle of $35^{\circ} 43'$ from a base parallel to the North side of shaft and at the distance of 24 feet the ledge was cut from thence a cross cut through the ledge $6 \times 3\frac{1}{2}$ feet 24 feet long the vein matter usually found on foot walls was found at this point =

at the hanging wall a drift $25 \text{ feet} \times 6 \times 3 \text{ feet}$ has been run

The character of Ore exposed Black Sulphurets of Silver and native Silver.

In my opinion more than Five hundred dollars has been expended on this mine

Omar Chase
Dep Surveyor

Feb'y: 17th 1873


Personally appeared before me James S Hill and Charles R. Jones who being duly sworn each for himself deposes and says that they have no interest whatever in the Second South Extension of the Tiger mine situated in the Tiger mining District - County of Yavapai Territory of Arizona - that they have examined the said mine as to the amount of labor performed thereon and to the best of their ability affirm there has been performed an amount of labor exceeding Five hundred Dollars in currency.

Subscribed & sworn to before me this 28th day of Feb'y 1873.
James S Hill
Charles R Jones
Clerk & Deput
Yavapai County
Arizona

36
U. S. Surveyor General's Office
37
Pecos, N. M. March 10. 1873

The foregoing field notes of the survey of the Second South Extension of the Tiger Lode Mining Claim, located in Sec. 27 Township 10 N. range 1 W. Gila and Salt River Meridian, Tiger Mining Dist. Garavapai County, Ariz. executed by Omar K. Case, U. S. Dep. Surveyor, under instructions from this office dated Nov. 20. 1872, having been critically examined and the necessary corrections and explanations made, the said field notes and the surveys they describe are hereby approved.

John Wagoner
Surveyor General.



Sp 10 SR 11 Sec 27 Gila and Salt River meridian

Omar H. Case, Dep Surveyor

Field Notes

of
The Discovery Location
of the
Tiger Lode
No 38

Situated in the Tiger mining
District County of Yavapai
Territory of Arizona

Surveyed by

Omar H Case

Dep Surveyor

Survey commenced Feby 17th 1873

" completed " 17th "

Discovery Location Tiger Mining Company Location
Exterior boundaries 41-11
No 38 Apr 10 N. R. 1 W. Sec 27 T. 4 N. R. 1 W. meridian

Feet Begin at the discovery monument
on South boundary of Discovery
Location Tiger Mining Company
Location from which post

I run

N 55° 56' W

74 14° 03' East

as per Burts improved solar
Compass

100 To the S.W. cor of claim where

1.57¹⁷/₃₃ ch. I set a granite stone post 36 x 18

x 8 ins 24 ins in the earth

and at the cardinal points

deposited a quantity of
charcoal as per instruction

from which corner

a Pin oak 10 ins dia bear S 34° 30' W

20 feet - No others near

Thence

N 34° 04' E

Discovery Location Tiger Mining Comp^y Location
 exterior boundaries
 No 38 Sp 10 N.R. 1 W. Sec 27 Gila and Salt River Meridian

Discovery Location Tiger Mining Comp^y Location
 exterior boundaries
 No 38 Sp 10 N.R. 1 W. Sec 27 Gila & Salt River Meridian

Feet Va 14° 03' East
 Line runs along S.E. slope of
 mountain spur, with gradual
 ascent

Feet Va 14° 03' East
 100^{or} The post at North end of claim
 1.51 ^{1/33} ch Gulch flows S.W. and begins
 130^{or} ascent of spur of mountain
 1.96 ^{22/33} ch bearing S.W.

1200^{or} To the N.W. cor of claim
 18.18 ^{6/33} ch where I set a granite stone
 post 24 x 18 x 6 ins 18 ins in
 the earth and at the Cardinal
 points deposited a quantity of
 charcoal as per instructions
 No trees near =

200^{or} To the N.E. cor of claim
 3.03 ^{1/33} ch where I set a granite stone
 post 24 x 12 x 6 ins 12 ins in
 the earth and at the Cardinal
 points deposited a quantity of
 charcoal as per instructions
 from this corner
 a White Oak 6 in dia bears N10° E
 10 feet. No others near =

From this cor the 1/4 Sec
 cor between Sec 22 and 27
 bears N26° 20' W 541.5 feet
 a granite boulder 10 x 10 x 8
 feet bear N4 feet marked
 TMC° L. NW cor No XXXVIII T.P.X
 N.R.1 W

From this cor the 1/4 Sec
 cor between Sec 22 and 27
 Sp 10 N.R. 1 W bears N34°
 30' W - 705 feet -

Thence
 S 55° 56' E

Thence
 S 34° 04' W

Discovery Location Tiger Mining Comp^y Location
 exterior boundaries
 No 38 Tfr 10 N R 1 W Gila & Salt River meridian

Discovery Location Tiger Mining Comp^y Location
 exterior boundaries 45.15
 No 38 Tfr 10 N R 1 W Sec 27 Gila & Salt River meridian

Feet
 Va 14° 03' East
 1000^{or} House of S. C. Miller
 15.15 ²³/₃₃ chs
 1050^{or} Wm Simms house NW 15 feet
 15.90 ²³/₃₃ chs
 1090^{or} Hammonds house, line runs
 16.57 ¹⁷/₃₃ chs
 along East side.
 1200^{or} To the S. C. cor of claim
 18.18 ⁶/₃₃ chs where I set a granite stone
 post 28 x 8 x 8 ins 18 ins in
 the earth and at the
 cardinal points deposited
 a quantity of charcoal
 as per instruction. No trees
 near

Thence
 N 55° 56' W
 Va 14° 03' East
 To the point of beginning
 area 5.50 acres

100^{or}
 1.57 ¹⁷/₃₃
 Feb'y 17th 1873

General Description
 The land is broken, soil
 mineral - Not much timber on
 claim - The ledge is black
 sulphurets of silver and
 native silver.

Located Jan'y 10th 1871
 Country rock granite
 Foot Wall granite
 Situated in Sec 27 Tfr 10 N
 Range 1 W Gila and Salt
 River meridian.
 Township unsurveyed -

Feet Survey of work done on claim
 Began at discovery post
 and run thence
 N 34° 04' E
 Va 14° 03' East
 25^{or} No 1 shaft 22 feet at right
 37 ²⁹/₃₃ chs angle to line toward N. W.

Discovery Location Tiger Mining Company Location
76 46 Exterior boundaries
No 1 Sp 10 N.R. 11 W Sec 27 Gila & Salt River Meridian

Feet 90 feet deep - size 6 x 4 feet
400 or No 2 shaft 45 feet at right
6.06 $\frac{2}{33}$ angle to line towards N.W.
110 feet deep size 6 x 4 feet
486 or No 3 shaft line crosses
7.36 $\frac{12}{33}$ east side - 75 feet deep 6 x 4 feet.

Report of labor performed
on Tiger Company mining
claim.

No 1 shaft North of discovery
post 25 feet by 22 feet West
is 90 feet deep by 6 x 4 feet
well timbered and lagged -
at the bottom of the shaft
there is a cross cut run
across the ledge and at 36
feet the foot wall is struck
size of cross cut 6 ft by 3 ft
arched roof. Not timbered

Discovery Location Tiger Mining Company Location
Exterior boundaries 47 17
No 2 Sp 10 N.R. 11 W Sec 27 Gila and Salt River Meridian

at the hanging wall there
is a tunnel run 260 feet long
by 6 x 4 feet = One hundred
feet from entrance of tunnel
there is a cross cut run
across the vein and at the
distance of 42-8 ins the
foot wall was struck -
Size of cross cut 42 feet
8 ins x 6 x 4 ft arched roof
Not timbered.

No 2 shaft 110 feet deep 6 x 4 feet
well timbered and lagged -
at bottom of shaft a cross
cut has been run 30 feet
6 x 4 feet but no foot wall
found =

No 3 shaft 75 feet deep 6 x 4
feet poorly timbered plain
shaft

There is 750 tons of

Discovery Location Tiger mining Comp. Location
18 48 Exterior boundaries
N 38 E 10 RR 1 W Sec 27 T 4 S R 1 E Salt River mountains

ore on the dump by actual
measurement - average assay
\$ 150.00 per ton.

In my opinion more
than Five hundred Dollars
worth of labor has been
done on this claim.

Omar H. Case

Dep Surveyor

Feb 17th 1873

U.S. Surveyor Gen's Office
Tucson A.T. Feb 10. 1873

The foregoing field notes of the sur-
vey of the Discovery Location on the
Tiger Lodge Mining Claim having
been examined, the said field notes and
the surveys they describe are hereby
approved.

County of Yavapai } S.S. 48 19
Territory of Arizona }

Personally appeared before
me James S Hill and Charles
R. Jones who being duly sworn
each for himself deposes and
says that they have no interest
whatever in the Discovery Location
of the Tiger mine situated in the
Tiger mining District County of Yavapai
Territory of Arizona
and that they have examined
the said mine as to the amount
of labor performed thereon and
to the best of their ability affirm
there has been performed an
amount of labor exceeding
Five hundred Dollars in
currency.

Subscribed and sworn to
before me this 28 day of Feb. 1873.
James S. Hill
Charles R. Jones
Clerk District
3^d Dist. Yavapai Co.
Arizona.

re 50

51 (42)

10 N.R. 1W Sec 26, Gila and Salt River meridian

Omar H. Case, Dep Surveyor

Field Notes


of
The Discovery Location
of the
Eclipse Lode

No 39

Situated in the Tiger
mining District - County
of Yavapai, Territory of
Arizona -

Surveyed by
Omar H. Case
Dep Surveyor

Survey commenced Feb'y 18th 1873
" completed " 18th "



Eclipse Discovery Location claimed by W. W.
Hutchinson & Co. - Exterior 13³² and 13³³
N 29° 10' N. R. 1 W. Sec 26 Gilat Salt River meridian

53

Feet Begin at the Discovery
monument on the centre of
the claim from which point
I run. N 25° on middle or apex of
claim) N 25° E
Va 17° 55' east
as per Burts improved Solar
compass

400^a To the North boundary

6.06 ²/₃₃
chs

Thence

S 65° E

Va 17° 55' east

100^a To the N.E. cor of claim

1.51 ¹/₃₃
chs

where I set a slate stone
post 36 x 9 x 9 ins 18 ins in
the earth and at the
cardinal points deposited
a quantity of charcoal
as per instructions from
this corner

a Cedar 20 ins dia bears N 20° E

Eclipse Discovery Location claimed by H. W. Hutchinson & Co. Exterior boundaries No 29 Sp 10 S.R. 1 W Sec 26 Gila & Salt river meridian

54
Feet

17 links
a White oak 10 ins dia bear S 24° W
20 links
The 1/4 Sec cor between Secs 23 and 26 Sp 10 S.R. 1 W bears N 18° W 1373 feet

Thence

S 25° W

Wa 14° 55' east

Line follows down right bank of gulch flowing SW

800 or 12.12 1/2 ch where I set a slate stone 30 x 10 x 10 ins 18 ins in the earth and at the cardinal points deposited a quantity of charcoal as per instruction from this cor a White oak 10 ins dia bear S 12° E 23 links

Eclipse Discovery Location claimed by H. W. Hutchinson & Co. Exterior boundaries No 29 Sp 10 S.R. 1 W Sec 26 Gila & Salt river meridian

55

Feet a White oak 16 ins dia bear N 64° W 20 links
No others near

Thence

N 65° W

Wa 14° 55' east

200 or 2.03 1/2 ch set a slate stone post 20 x 10 x 4 ins 13 ins in the earth and at the cardinal points deposited a quantity of charcoal as per instruction from which cor

a White oak 18 ins dia bear North 7 links
" Pine 4 " " S 89° W 52 "

No others near

Thence

N 25° E

Wa 14° 55' east

4.54 1/2 ch 300 or a gulch flows S. E.

Eclipse Discovery Location claimed by W. W.
Hutchinson & Co - Exterior boundaries
No 39 Tp 10 N. R. 1 W Sec 26 T4a & Salt River meridian

Feet 56

69.50 a shaft 65 feet deep 6 x 4 feet
10.57 ¹⁹/₃₃ 100 feet S. E. at right angle to
this point.

8000 To the N. W. cor of claim where
12.12 ⁴/₃₃ I set a slate stone post 24 x 12 x 6
ins 18 ins in the earth and
at the cardinal points
deposited a quantity of charcoal
as per instructions from which
corner

a Pine 20 ins dia bears N 20° E 20 lts
a White Oak 10 " " S 60° E 21 "

The 1/4 Sec cor between Sec
23 and 26 Tp 10 N. R. 1 W
bears N 11° 17' W 1245 feet

Thence

S 65° E

To a 14° 55' East

1000 To the point of beginning
1.51 ¹⁷/₃₃ ch area 3.67 acres

Eclipse Discovery Location claimed by W. W.
Hutchinson & Co - Exterior boundaries
No 39 Tp 10 N. R. 1 W Sec 26 T4a & Salt River meridian

57

General Description

Eclipse mine discovery location
The mine is located on gently
rolling land - The country
rock is slate - Foot wall slate
The vein is argeniferous galena
and horn silver.
assay from \$40 to \$10,000 per
ton

Report of Work performed
at a point 198 feet N 25° E
from discovery monument
a shaft 6 x 4 feet has been sunk
65 feet at a cost of \$12⁰⁰ per foot.

In my opinion more than
Five hundred Dollars worth
of labor has been performed.

Omar Chase

Dep Surveyor

Feb: 18th 1873

U. S. Surveyor Genl's Office

Tucson, Ariz. March 10. 1873.

The foregoing field notes of the Survey of the Discovery Location on the Eclipse Lode, located in Tiger Mining District, County of Yavapai, in Sec. 26. T^p. 10 N. Range 1 W. of the Gila and Salt River Meridian, Arizona, executed by Owen W. Case, U. S. Dep. Sur. under instructions from this office, having been critically examined and the necessary corrections and explanations made, the said field notes and the surveys they describe are hereby approved.

John Mason
Surveyor General

Personally appeared before me James P. Hill and Charles R. Jones who being duly sworn each for himself deposes and says that they have no interest whatever in the Discovery Location of the Eclipse mine situated in the Tiger Mining District County of Yavapai Territory of Arizona and that they have examined the said mine as to the amount of labor performed thereon and to the best of their ability affirm there has been performed an amount of labor exceeding five hundred Dollars in currency

subscribed & sworn to before me this 28th day of Feb'y 1873
E. C. Wells
Clerk Dist Court
3rd Dist Yavapai Co
Arizona

James P. Hill
Charles R. Jones

60

61 (13)

10 N. R. 11 W. Sec 34 Gila and Salt River meridian

Omar H. Case, Dep Surveyor

Field Notes

of
J. L. Saylor & Co. Location
on the
Tiger Lode

No 40

Situated in the Tiger
mining District county of
Yavapai, Territory of Arizona

Surveyed by
Omar H. Case
Dep Surveyor

Survey commenced Feb 19th 1873
" completed " 19th 1873



J. L. Taylors & Co. Location. Tiger Lode 63
 exterior boundaries
 N^o 40

Apr 10 A. P. 11 Sec 34 Gila and Salt river meridian

Feet Begin at Discovery monument
 and centre of claim from which
 point I run

S 9^o W

on the middle or apex of lode

400 feet ^{or 6.06 $\frac{2}{3}$ chs} to the Southern

boundary of claim

thence

N 81^o W

on South boundary of claim

at 14^o 55' East

as per Burk improved Solar
 Compass

100 or To the SW cor of claim where
 1.51 $\frac{7}{33}$ chs I set and marked a slate
 stone post 24 x 10 x 8 ins 16 ins
 in the earth and at the
 cardinal points deposited a
 quantity of charcoal as per
 instructions from which cor
 a White Oak 10 ins dia bear S 30^o E 39 the

J. L. Taylor & Co. Location Tiger Lodge.
64
Posterior boundaries
Sp 10 N.R. 11 W. Sec 34 T. 40 S. R. 40 E. Gila and Salt river meridian

Feet. No others near

The sec cor between Sec 20, 21
28 & 29 Sp 10 N.R. 11 W. Gila and
Salt river meridian bears N 43°
18' W 150.50 chains

Thence

S 90° E

Va 14° 55' East

300 cor
4.54 ¹⁰/₃₃ ch. a gulch flows S.E.

350 cor
5.30 ¹⁰/₃₃ ch. opposite side line runs along
steep S.E. slope of mountain

400 cor
6.06 ¹⁰/₃₃ ch. shaft

100 feet S.E. at right angles to this
point

800 cor To the N.W. cor of claim and
12.12 ⁷/₃₃ ch. where I set and marked a slate
stone post 24 x 10 x 10 ins 12 ins
in the earth and at the
cardinal points deposited a

J. L. Taylor & Co. Location Tiger Lodge
65
Posterior boundaries
Sp 10 N.R. 11 W. Sec 34 T. 40 S. R. 40 E. Gila and Salt river meridian

Feet instruction. No trees near
from this cor the sec cor
between Sec 20, 21, 28 and 29
bears N 47° 10' W 143.46 chains

Thence

S 81° E

Va 14° 55' East

50 cor Humbug creek flows S.W. 20
175 ²⁵/₃₃ ch. links wide.

100 cor The monument at Northern
1.51 ⁷/₃₃ ch. limit of claim and begin
ascend of steep hill side
bear S.W.

200 cor To the N.E. cor of claim where
3.03 ⁷/₃₃ ch. I set and marked a slate
stone post 30 x 8 x 8 ins 18 ins
in the earth and at the
cardinal points deposited
a quantity of charcoal as
no trees near

J. L. Taylor & Co Location - Tiger Lode
68 Exterior Boundaries
Apr 10 N.R. 111 Sec 34 T⁴⁰ 40 Gila and Salt River Meridian

the centre of South boundary
there has been a shaft 6 x 4
feet sunk 31 feet - and at a
depth of 16 feet a cross cut
through the lode 6 x 5 feet
10 feet long - at a cost of
\$17.50 per foot - and at a
point 4 feet N 90° E from the
centre of South boundary
a shaft 20 feet deep - costing
\$15.00 per foot - There is 150
tons of ore on the dump -

In my opinion more
than Five hundred Dollars
worth of labor has been
done on this mine

Omar H. Case
Dep Surveyor

Feb 19th 1873

County of Yavapai } S.S.
Territory of Arizona }

69

Personally appeared before
me James L Hill, and Charles
R Jones, who being duly sworn
each for himself, deposes and
says; that they have no interest
whatsoever in J. L. Taylor and
Company's Location on the
Tiger mine situated in the
Tiger mining District, County
of Yavapai, Territory of Arizona,
and that they have examined
the said Mine as to the
amount of labor performed
thereon; and to the best of their ability
affirm, there has been performed
an amount of labor exceeding
Five hundred Dollars in currency.

Subscribed & sworn to
before me this 28th day of
Feb 1873.
James L Hill
Charles R Jones
J. L. Hill
Dist. of Yavapai Co
Arizona



U. S. Surveyor Genl's Office
 Tucson, Ariz. March 10. 1873

The foregoing field notes of the survey of the Job. Taylor & Co's Location on the Tiger Hole, Mining Claim located in Tiger Mining District Yavapai County, in Sec. 34. T₄. R₁₀ N. range 1st W. of the Gila and Salt River Meridian Arizona, executed by Omar H. Case U. S. Dep. Sur. under instructions from this office, having been critically examined, and the necessary corrections and explanations made, the said field notes and the surveys they describe are hereby approved.

John Mason,
 Surveyor General

Apr 10. N. R. 1 W. Sec 34. Gila and Salt River Meridian

Omar H. Case, Dep Surveyor

Field Notes

of
C. C. Bean & Co. Location
on the
Tiger Lode

No. 41

Situated in the Tiger
mining District, County
of Yavapai, Territory of
Arizona -

Surveyed by
Omar H. Case

Dep Surveyor

Survey commenced July 20th 1873

" completed " 20th "

C. C. Bean & Co. Location - Tiger Code 75
 Exterior Boundaries
 No. 41
 Sp 10 NW 14. Sec 34 - Gila and Salt river meridian

Feet Begin at the location monument
 on the Code from which
 I run

$N 81^{\circ} W$

$\text{Va } 14^{\circ} 55' \text{ east}$

as per Wink improved Solar
 Compass

100^{or} To the S.W. cor of claim where
 1.51⁷ feet set and marked a slate
 stone post $30 \times 12 \times 10$ ins 18 ins
 in the earth and at the
 cardinal points deposited a
 quantity of charcoal as per
 instructions - No trees
 from this cor J. L. Taylor & Co
 claim bears $S 9^{\circ} W$ 23 feet

Thence

$N 9^{\circ} E$

$\text{Va } 14^{\circ} 55' \text{ east}$

Begin ascent of mountain

C.C. Bean & Co Location Tiger Lode.
Posterior Boundaries

76

Apr 10 N.R. 11 W. Sec 34. ^{No 41} Gila and Salt river meridian

Feet 1500 feet high bearing nearly West
1000⁰⁰ To the N.W. cor of claim

15.15 ⁷/₃₃ ch where I set and marked a
slate stone post 24 x 12 x 12
ins 16^{ins} in the earth and at
the cardinal points deposited
a quantity of charcoal as
per instructions. No trees near
From this cor the sec cor
between Sec 20, 21, 28 and 29
bears N 55° 30' W - 135-50 ^{ch} ft

Hence

S 81° 6'

Ta 14° 55' East

100⁰⁰ To the outcroppings of lode
1.51 ⁷/₃₃ ch bearing S.W.

200⁰⁰ To the S.E. cor of claim

2.03 ⁷/₃₃ ch where I set and marked
a slate stone post 30 x 16 x 10
ins 18^{ins} in the earth and at

C.C. Bean & Co Location Tiger Lode
Anterior Boundaries

77

Apr 10 N.R. 11 W. Sec 34. ^{No 41} Gila and Salt river meridian

Feet at the cardinal points deposited
a quantity of charcoal as per
instructions. No trees near
From this cor the sec cor
between Sec 20, 21, 28 and 29
bears N 53° 05' W 138, 15 chains

Hence

S 9° W

Ta 14° 55' East

893⁰⁰ Foot of mountain and mouth
13.53 ⁷/₃₃ ch of Tunnel 108 feet N.W. at right
angle to this point.

929⁰⁰ Thumbug Creek 30 links
14.07 ⁷/₃₃ ch wide flows West

1000⁰⁰ To the S.E. cor of claim
15.15 ⁷/₃₃ ch where I set and marked a
slate stone post 24 x 9 x 9
ins 16 ins in the earth
and at the cardinal points
deposited a quantity of

C. C. Bean & Co. Location Tiger Lode
78 Exterior boundaries

Sp 10 N R 1 W Sec 34 ^{No 41} Gila and Salt river meridian

Feet Charcoal as per instructions -
No trees near. From this
cor J. L. Taylor & Co. claim
bears S 9° W 23 feet

Thence

N 81° W

To 14° 55' east

100. To the point of beginning
1.51 ^{7/32} ch. area 4.59 acres

General Description
of C. C. Bean & Co. location
on the Tiger Lode.

The claim is situated on
the SW slope of a high
mountain - angle of
elevation 42° =

The country rock is slate
The foot wall mica granite
The vein is

C. C. Bean & Co. Location Tiger Lode
Exterior boundaries 79

Sp 10 N R 1 W Sec 34 ^{No 41} Gila & Salt river meridian 3

Black Sulphurets of silver and
ruby silver.

Located Janry 19th 1871

Report of labor performed on
vein or lode

at a point 107 feet N 9° E of the
Discovery monument a Tunnel
has been run 25 feet along the
foot wall of vein 6 x 4 feet at a
cost of \$12⁰⁰ per foot at the mouth
of Tunnel a shaft has been sunk
20 feet 6 x 3½ feet at a cost of \$15⁰⁰
per foot. This is all of the work
done on the lode with the exception
of a few cross cuts of little value.

In my opinion Five hundred
dollars has been expended on
this mine

Feb 20th 1873

Oman Chase

Dep't Surveyor

U. S. Surveyor General's Office
Tucson, Ariz. March 10. 1873

The foregoing field notes of the survey of the C. B. Bean & Co's Location on the Tiger Lode Mining Claim located in Tiger Mining District Yavapai County, in Sec. 34. Twp. 10 N. range 1 W. of the Gila and Salt River Meridian Arizona. executed by Omar H. Case, U. S. Dep. Sm. under instructions from this office, having been critically examined and the necessary corrections and explanations made the said field notes and the surveys they describe are hereby approved.

John Masson
Surveyor General

County of Yavapai
Territory of Arizona } S.S.

Personally appeared before me James S. Hill, and Charles R. Jones, who being duly sworn each for himself, depose and say, that they have no interest whatever in C. B. Bean and Company's Location on the Tiger mine, situated in the Tiger mining District, County of Yavapai, Territory of Arizona and that they have examined the said mine as to the amount of labor performed thereon, and to the best of their ability affirm there has been performed an amount of labor exceeding Five hundred Dollars in currency.

Subscribed & sworn to
before me this 28th day of Feb'y 1873
James S. Hill
Charles R. Jones
Justices of the Peace
3rd Dist Yavapai County
Arizona

S.R. 111 Dec 27 Gila and Salt River meridian

Omar, H. Case Dep Surveyor

Field Notes

of
Gordon Powers & Co. Location
 on the
Tiger Lode

No. 142

Situate in the Tiger mining
 District County of Yavapai
 Territory of Arizona

Surveyed by

Omar H Case

Dep Surveyor

Survey commenced Feb 21st 1873

" completed " 21st "



Gordon Powers & Co Location, Tiger mine, claimed
 by - Levi Washford & Co - Exterior boundary
 No 42 4885 (15)
 T_p 10 N. R. 11. Sec 27 - Gila and Salt River meridian

Feet Begin at the location monument
 on the North boundary of the
 Gordon Powers and Company
 Location, Tiger Mine from
 which point, I run
 S 86° 6'

N 11° 55' East
 as per Burts improved Solar
 Compass

100⁰⁰ To the N. E. cor of claim where
 1.51 ⁷/₃₂ I set and marked a slate
 stone post 24 x 8 x 8 ins 16 ins
 in the earth and at the
 Cardinal points deposited a
 quantity of charcoal as per
 instructions = No trees near =
 from this cor the 1/4 Sec
 cor between Secs. 22 and 24
 T_p 10 N. R. 11. Gila and Salt
 River meridian bears N 11° 38' 6"
 59,40 chains =

Gordon Powers & Co. Location Tiger mine
 claimed by Levi Washford & Co.
 Exterior boundaries
 N. 42. Sp. 10 N.R. 1 W. Sec 27. Gita & Salt river meridian

Feet
 Thence
 S 4° W
 Va 14° 55' East
 Begin ascent of spur bearing
 West at corner
 265⁰⁰ Summit bear West and begin
 4.01 ¹⁷/₃₃ descent
 500⁰⁰ Gulch flows West and begin
 7.57 ¹⁹/₃₃ ascent
 750⁰⁰ Summit of spur
 11.56 ¹²/₃₃ To the S.E. cor of claim where
 1000⁰⁰ I set and marked a plate
 15.15 ⁵⁷/₃₃ Stone post 30 x 12 x 12 ins. 18 ins
 in the earth and at the
 cardinal points deposited
 a quantity of charcoal as
 per instruction = No trees near.

Thence
 N 86° W
 Va 11° East

Gordon Powers & Co. Location Tiger mine
 claimed by Levi Washford & Co.
 Exterior boundaries
 N. 42. Sp. 10 N.R. 1 W. Sec 27. Gita & Salt river meridian

Feet
 100⁰⁰ Centre of claim
 1.57 ¹⁷/₃₃ To the NW cor of claim where
 200⁰⁰ I set and marked a slate
 3.03 ¹³/₃₃ stone post 18 x 10 x 10 ins 10 ins
 in the earth and at the
 cardinal points deposited a
 quantity of charcoal as per
 instruction = No trees near.

Thence
 N 4° E
 Va 14° 55' East

Line runs along West slope of
 mountain
 500⁰⁰ Gulch flows West and begin
 7.57 ¹⁹/₃₃ ascent of spur
 700⁰⁰ Summit bear West
 70.60 ²⁹/₃₃ mouth of Tunnel 6 x 3 1/2. 150
 960⁰⁰ feet long line crosses mouth.
 14.54 ¹⁸/₃₃ To the N.W. cor of claim
 1000⁰⁰ where I set and marked a
 15.15 ⁵⁷/₃₃

Gordon Powers & Co. Location - Tiger mine
Claimed by Levi Bashford & Co
N^o 42. Sp 10 N.R. 1 W. Sec 27 Gila & Salt river meridian

88 Feet Slate Stone post 30 x 12 x 10 ins
18 ins in the earth and at
the cardinal points deposited
a quantity of charcoal as
per instruction - No trees near
from this cor the 1/4 Sec cor
between Sec 22 and 27
Sp 10 N.R. 1 W Gila and Salt
river meridian bears N 15^o
03' to 59^{ss} chains -

Thence

S 86^o to

to 14^o 55' east

1000 To the point of beginning
1.51 7/32 area 4.59 acres

General Description
Gordon Powers & Co. Location
is located on the Tiger mine
beginning at a location

Gordon Powers & Co. Location - Tiger mine - Claimed
by Levi Bashford & Co - Cochetwi boundaries
N^o 42
Sp 10 N.R. 1 W. Sec 27 - Gila and Salt river meridian

monument and extending
thence southerly 1000 feet with
a width of 200 feet for
working purposes -

The lode is silver bearing
country rock slate -
Foot wall granite -
Situated in Tiger mining
district - county of Yavapai
Territory of Arizona on
unsurveyed land

Report of labor performed
on vein or lode, Gordon Powers
& Co.

at a point 40 feet south
of the N.W. cor of claim
a tunnel 6 x 3 1/2 feet 150 feet
long has been run on an
angle of 40^o from the
West boundary of claim to

Gordon Powers & Coe Location - Tiger Lode
Claimed by Levi Backford & Company
No 42. Sp 10 1881 H Dec 27 - Gila & Salt river meridian

90

the Lode - at a cost of \$12⁰⁰

In my opinion more than
Five hundred Dollars has
been expended on this
mine

Omar Chase
Dep Surveyor

Feb 21st 1873

County of Yavapai }
Territory of Arizona } S.S.

Personally appeared before
me James L. Hill, and Charles
R Jones, who being duly sworn
each for himself, depose and
say; that they have no interest
whatever in Gordon, Powers and
Company Location on the
Tiger mine, situated in the
Tiger mining District, County
of Yavapai, Territory of Arizona
and that they have examined
the said mine as to the amount
of labor performed thereon; and
to the best of their ability
affirm there has been performed
an amount of labor exceeding
Five hundred Dollars in currency.

Subscribed & sworn to before
me this 28th day of Feb 1873.
James L. Hill
Charles R Jones
clerk Dist Court
3^d Dist. Yavapai Territory

Arizona

92

93
U.S. Surveyor Genl. Office

Washington March 10. 1873

The foregoing field notes of the survey of the Gordon Powers & Co's location on the Tiger Lode mining claim, located in Tiger Mining District Garapa County, in Sec. 27, T^p. 10 N. range 1 W. of the Gila and Salt River Meridian, A.T., executed by Omar W. Case U. S. Dep. Sur., under instructions from this office, having been critically examined and the necessary corrections and explanations made, the said field notes and the surveys they describe are hereby approved.

John Mason,
Surveyor General

8898

8899

List of Names.

A List of the Names of the individuals employed to assist in running, measuring, or marking the lines and corners described in the foregoing Field Notes of the Survey of the mining claim known as the Second South Extension of the Tiger Lode situated in the Tiger Mining District - Yavapai County - Territory of Arizona
showing the respective capacities in which they acted.

Compassman.
James S Hill Chainman.
Charles R Jones Chainman.
Richard Keller Axeman.



Final Oaths of Assistants.

We hereby certify that we assisted Omar H. Case
 United States Deputy Surveyor, in surveying
 the mining claim known as the Second
 South Extension of the Tiger Lode claimed
 by Hammond Riggs & Co located in the
 Tiger mining District Yavapai County
 Territory of Arizona Township 10 North Range
 1 West Sec 27 Gila and Salt River meridian
 and that said Survey has been in all respects, to the
 best of our knowledge and belief, well and faithfully sur-
 veyed, and the boundary monuments planted according to
 the instructions furnished by the Surveyor-General.

James L. Hill

Charles R. Jones

Richard Keller

Subscribed and Sworn to before me
 this 28th day of February A D 1873

E. C. Jewell

Deputy Justice of the Peace

2^d Dist. Yavapai County
 Arizona.

Final Oath of Deputy Surveyor.

I, Omar H. Case United States
 Deputy Surveyor, do solemnly swear that, in pursuance
 with ~~a contract with~~ instructions from John Mason
 United States Surveyor-General for Arizona, bearing date
 the 20th day of November 1872 I have well, faithfully
 and truly, in my own proper person, and in strict con-
 formity with the instructions furnished by the Surveyor-
 General, the Surveying Manual, and the laws of the
 United States, surveyed all those parts or portions of the
 mining claim known as the Second South
 Extension of the Tiger Lode claimed by
 Hammond Riggs & Co located in the
 Tiger mining District - Yavapai County
 Territory of Arizona - Township 10 North
 Range 1 West Sec 27 - Gila and Salt
 River meridian

as are represented in the foregoing Field Notes as having

been surveyed under my directions; and I do further solemnly swear that all the corners of said surveys have been established and perpetuated in strict accordance with the Surveying Manual and printed instructions, and that the foregoing are the true and original Field Notes of such Survey.

Omar Chase

U. S. Deputy Surveyor.

Subscribed and sworn to before me, this
28th day of February 1873

E. W. Evells

Deputy District Clerk

3rd Dist. Navajo County
Arizona.

List of Names.

List of the Names of the individuals employed to assist in running, measuring, or marking the lines and corners described in the foregoing Field Notes of the Survey of the mining claim known as the Discovery Location on the Tiger Code or Vein situated in the Tiger mining District - Navajo County Territory of Arizona showing the respective capacities in which they acted.

	Compassman.
James S. Hill	Chainman.
Charles R. Jones	Chainman.
Richard Celler	Axeman.



Final Oaths of Assistants.

We hereby certify that we assisted Omar H. Case
 United States Deputy Surveyor, in surveying
 the mining claim known as the Discovery
 Location on the Tiger Lode or vein claimed
 by the Tiger mining Company of Arizona
 located in the Tiger mining District Yavapai
 County Territory of Arizona Township 10 North Range
 1 West Sec 27 Gila and Salt River meridian
 and that said Survey has been in all respects, to the
 best of our knowledge and belief, well and faithfully sur-
 veyed, and the boundary monuments planted according to
 the instructions furnished by the Surveyor-General.

James, L. Hill

Charles R. Jones

Richard Keller

Subscribed & sworn to before us
 this 28th day of February A D 1873.

E. C. Coe

Deputy Dist. Court

3^d Dist. Yavapai County

Arizona

Final Oath of Deputy Surveyor.

I, Omar H. Case, United States
 Deputy Surveyor, do solemnly swear that, in pursuance
 with a contract with instructions from John Wasson
 United States Surveyor-General for Arizona, bearing date
 the 14th day of December 1872, I have well, faithfully
 and truly, in my own proper person, and in strict con-
 formity with the instructions furnished by the Surveyor-
 General, the Surveying Manual, and the laws of the
 United States, surveyed all those parts or portions of the
 mining claim known as the Discovery
 Location on the Tiger Lode or vein claimed
 by the Tiger mining Company of Arizona
 located in the Tiger mining District Yavapai
 County Territory of Arizona Township 10
 North Range 1 West Sec 27 Gila and
 Salt River meridian

as are represented in the foregoing Field Notes as having

been surveyed under my directions; and I do further solemnly swear that all the corners of said surveys have been established and perpetuated in strict accordance with the Surveying Manual and printed instructions, and that the foregoing are the true and original Field Notes of such Survey.

Omar H. Case
U. S. Deputy Surveyor.

Subscribed and sworn to before me, this
8th day of February 1873
C. C. Jewell
Clerk Dist Court
3^d Dist Navapai County
Arizona



List of Names.

List of the Names of the individuals employed to assist in running, measuring, or marking the lines and corners described in the foregoing Field Notes of the Survey of the mining claim known as the Discovery Location on the Velpeei Lode or vein situated in the Tiger Mining District - Navapai County, Territory of Arizona

showing the respective capacities in which they acted.

	<u>Compassman.</u>
James L. Hill	Chainman.
Charles R. Jones	Chainman.
Richard Keller	Axeman.



Final Oaths of Assistants.

We hereby certify that we assisted Omar H Case
United States Deputy Surveyor, in surveying
the mining claim known as the Discovery
Location on the Celeste Lode or vein claimed
by W. W. Hutchinson & Co. located in the
Tiger mining District, Yavapai County
Territory of Arizona Township 10 N Range
1 West Sec 26 Gila and Salt River meridian
and that said Survey has been in all respects, to the
best of our knowledge and belief, well and faithfully sur-
veyed, and the boundary monuments planted according to
the instructions furnished by the Surveyor-General.

James G. Hill

Charles R. Jones

Richard C. Eller

Subscribed and sworn to before me
this 28th day of February, A. D. 1873

E. W. Colles

Clerk Dist Court

3^d Dist. Yavapai County

Arizona.

Final Oath of Deputy Surveyor.

I, Omar H Case, United States
Deputy Surveyor, do solemnly swear that, in pursuance
with ~~a contract with~~ instructions from John Masson
United States Surveyor-General for Arizona, bearing date
the 14th day of January 1873, I have well, faithfully
and truly, in my own proper person, and in strict con-
formity with the instructions furnished by the Surveyor-
General, the Surveying Manual, and the laws of the
United States, surveyed all those parts or portions of the
mining claim known as the Discovery
Location on the Celeste Lode or vein
claimed by W. W. Hutchinson & Co.
located in the Tiger mining District
Yavapai County Territory of Arizona
Township 10 N Range 1 West Sec 26
Gila and Salt River meridian

as are represented in the foregoing Field Notes as having

been surveyed under my directions; and I do further solemnly swear that all the corners of said surveys have been established and perpetuated in strict accordance with the Surveying Manual and printed instructions, and that the foregoing are the true and original Field Notes of such Survey.

Omar Chase
U. S. Deputy Surveyor.

Subscribed and sworn to before me, this
28th day of February 1873
E. W. Wells
Clerk Dist Court
3rd Dist. Yavapai County
Arizona.



List of Names.

List of the Names of the individuals employed to assist in running, measuring, or marking the lines and corners described in the foregoing Field Notes of the Survey of the mining claim known as *The Taylor & Co's* location on the Tiger mine situated in the Tiger mining District - Yavapai County, Territory of Arizona

showing the respective capacities in which they acted.

	Compassman.
James L Hill	Chainman.
Charles R Jones	Chainman.
Richard Celler	Axeman.



Final Oaths of Assistants.

We hereby certify that we assisted *Omar H. Case*
 United States Deputy Surveyor, in surveying
 the mining claim known as *J. L.*
Taylor & Co location on the *Tiger* mine
 claimed by *J. L. Taylor & Co* located in
 the *Tiger* mining District, *Yavapai* County
 Territory of *Arizona* Township 10 North range
 1 West Sec 34 Gila and Salt river meridian
 and that said Survey has been in all respects, to the
 best of our knowledge and belief, well and faithfully sur-
 veyed, and the boundary monuments planted according to
 the instructions furnished by the Surveyor-General.

James L. Hill

Charles R. James

Richard Keller

Subscribed & sworn to before me
 this 28th day of February A. D. 1873

E. C. Coombs

Clerk Dist Court

3^d Dist. *Yavapai* County

Arizona

Final Oath of Deputy Surveyor.

I, *Omar H. Case*, United States
 Deputy Surveyor, do solemnly swear that, in pursuance
 with ~~a contract with~~ instructions from *John Haeson*
 United States Surveyor-General for *Arizona*, bearing date
 the 14th day of *January* 1873, I have well, faithfully
 and truly, in my own proper person, and in strict con-
 formity with the instructions furnished by the Surveyor-
 General, the Surveying Manual, and the laws of the
 United States, surveyed all those parts or portions of the
 mining claim known as *J. L. Taylor*
 & *Co* location on the *Tiger* mine claimed
 by *J. L. Taylor & Co* located in the *Tiger*
 mining District - *Yavapai* County
 Territory of *Arizona* Township 10
 North range 1 West Sec 34 Gila
 and Salt river meridian

as are represented in the foregoing Field Notes as having

been surveyed under my directions; and I do further solemnly swear that all the corners of said surveys have been established and perpetuated in strict accordance with the Surveying Manual and printed instructions, and that the foregoing are the true and original Field Notes of such Survey.

Omar House
U. S. Deputy Surveyor.

Subscribed and sworn to before me, this
28 day of February 1873

E. C. Wells
Clerk Dist Court
3rd Dist. Yavapai County
Arizona.



List of Names.

List of the Names of the individuals employed to assist in running, measuring, or marking the lines and corners described in the foregoing Field Notes of the Survey of the mining Claim known as E. C. Bean & Co's location on the Tiger mine situated in the Tiger mining District - Yavapai County, Territory of Arizona.

showing the respective capacities in which they acted.

Compassman.
James L. Hill Chainman.
Charles R. Jones Chainman.
Richard Keller Axeman.



Final Oaths of Assistants.

We hereby certify that we assisted Omar H Case
United States Deputy Surveyor, in surveying
the mining claim known as C. C. Bean
& Co. location on the Tiger mine
claimed by C. C. Bean & Co located in
the Tiger mining District, Yavapai County
Territory of Arizona Township 10 North Range
1 West Sec 34 Gila and Salt river meridian
and that said Survey has been in all respects, to the
best of our knowledge and belief, well and faithfully sur-
veyed, and the boundary monuments planted according to
the instructions furnished by the Surveyor-General.

James, G. Hill

Charles R. Jones

Richard Keller

Subscribed and sworn to before me
this 28 day of February A. D.
1873.

Esco Wells

Clerk Dist Court

2^d Dist. Yavapai County

Arizona.

Final Oath of Deputy Surveyor.

I, Omar H Case, United States
Deputy Surveyor, do solemnly swear that, in pursuance
with a ~~contract with instructions~~ from John Hession
United States Surveyor-General for Arizona, bearing date
the 14th day of January 1873, I have well, faithfully
and truly, in my own proper person, and in strict con-
formity with the instructions furnished by the Surveyor-
General, the Surveying Manual, and the laws of the
United States, surveyed all those parts or portions of the
mining claim known as C. C. Bean & Co.
location on the Tiger mine claimed by
C. C. Bean & Co located in the Tiger
mining District, Yavapai County
Territory of Arizona Township 10 North
Range 1 West Sec 34 Gila and Salt
river meridian.

are represented in the foregoing Field Notes as having

been surveyed under my directions; and I do further solemnly swear that all the corners of said surveys have been established and perpetuated in strict accordance with the Surveying Manual and printed instructions, and that the foregoing are the true and original Field Notes of such Survey.

Omar H. Case

U. S. Deputy Surveyor.

28th day of February 1873

E. S. Coe

Deputy District Court

2nd Dist. Yavapai County

Arizona.

List of Names.

A List of the Names of the individuals employed to assist in running, measuring, or marking the lines and corners described in the foregoing Field Notes of the Survey of the mining Claim known as Gordon Powers & Co's location on the Tiger mine situated in the Tiger mining District - Yavapai County, Territory of Arizona.

showing the respective capacities in which they acted.

Compassman.

James L. Hill Chainman.

Charles R. Jones Chainman.

Richard Celler Axeman.

Final Oaths of Assistants.

We hereby certify that we assisted *Orinor, H. Case*
 United States Deputy Surveyor, in surveying
 the mining claim known as *Gordon*
~~and~~ *Powers and Co.* location on the
Tiger mine claimed by *Levi Backford & Co*
 located in the *Tiger* Mining District *Yavapai*
 county *Territory of Arizona Township 10 north*
range 1 West Sec 27 Gila and Salt River
meridian

and that said Survey has been in all respects, to the
 best of our knowledge and belief, well and faithfully sur-
 veyed, and the boundary monuments planted according to
 the instructions furnished by the Surveyor-General.

James G. Hill
Charles R Jones
Richard Keller

Subscribed and Sworn to before me
 this 28th day of February A. D. 1883

E. W. Coombs
 Clerk, Dist Court
 3rd Dist. *Yavapai* County
 Arizona.

been surveyed under my directions; and I do further solemnly swear that all the corners of said surveys have been established and perpetuated in strict accordance with the Surveying Manual and printed instructions, and that the foregoing are the true and original Field Notes of said Survey.

Omar A. Case
U. S. Deputy Surveyor

Subscribed and sworn to before me, this
28th day of February 1873

E. C. Wells
Clerk Dist Court
3^d Dist. Navapai County
Arizona.

