

**MS**

**.GN**

**0**

**0**

**1**

**0**

**4**

LOT NO. 34.

Field Notes

of the survey of the

McAlester  
Mining  
Claim.

Situate in Turkey Creek. mining district.

County of Yavapai and in Sec.       , Tp. 13N,

Range 1W, of the Gila and Salt River Meridian,

ARIZONA.

Claimed by The Pine Flat Mining Com-  
pany,  
Thomas Wilhelm, President.

Survey executed by C. Burton Foster D. S.,

Under instructions dated December 17, 1877

Survey commenced December 18, 1877.

Survey completed December 18, 1877.

PRELIMINARY OATHS FOR SURVEYS OF MINING CLAIMS AND MILL-SITES.

WE Paul Recker and E. D. Thomas  
do solemnly swear that we will faithfully execute the duties of Chain Carriers;  
that we will level the chain upon uneven ground, and plumb the tally pins,  
whether by sticking or dropping the same; that we will report the true distance  
to all notable objects, and the true length of all lines that we assist in measur-  
ing, to the best of our skill and ability.

Paul Recker  
E. D. Thomas

Sworn to and subscribed before me this 17<sup>th</sup> day

of December, 1877

William C. Foster

William C. Foster  
Notary Public

I, James Foster  
do solemnly swear that I will well and truly perform the duties of  
Assessor according  
to instructions given me, and to the best of my skill and ability.

James Foster

Sworn to and subscribed before me this 17 day

of December, 1877

William C. Foster

William C. Foster  
Notary Public



# Survey of McCloud Mining Claim

Tree

hs.

Begin at discovery monument at middle of S. boundary of claim where meter of location is placed from thence

N. 82° 10' W.

along S. boundary of claim.

Var. 14° 15' East

as per Gurkys patent solar transit, to S.W. corner of claim where I deposit stone marked + in centre of pit and set 2 ft in the ground a granite rock 24 x 12 x 8 ins. marked M. P. F. No. I. and build mound of stone 2 1/2 feet high, from which

an oak 6 ins. dia. bears S. 70° E. 8 ft. dist.

" " 6 " " " N. 26° E. 19 " "

" " 12 " " " S. 62° W. 23 " "

Thence

N. 70° 50' E.

along W. boundary of claim

Var. 14° 15' East

388. Pin Flat Creek 20 links wide flows E. S. E.

591. Main shaft 50 ft. deep by 8 x 5 ft. in dia. bears East by a right angles to line 290 ft. distant from this point.

605. Shaft 15 ft. deep by 8 x 4 ft. in dia. bears East by a right angles to line 295 ft. distant from this point.

1040. Gulch 25 links wide flows S. E.

1339. Cuts 8 x 6 x 4 ft. bears East at right angles to line 263 ft. distant from this point,

1350 to N.W. corner of claim which is S.W. corner of Prescott Mining Claim where I deposit stone marked + in centre of pit and set 2/3 in the ground a slate stone 16 x 12 x 6 ins. marked M. P. F. No. II and build mound of stone 2 1/2 ft. high from which a Juniper 36 ins. dia. bears N. 68 1/2° W. 145 ft. dist. Monument at Kelso butte, a prominent butte of the Turkey Creek Mountains bears N. 61° 45' W. from this corner.

Thence

S. 82° 10' E.

along N. boundary of claim.

4.54 1/2

5.4

6.25

9.166

15.75

20.29

20.45 1/2

3  
 Survey of McElroy's Mining Claim

Arch

Na.  $14^{\circ} 15'$  East.

4.54 1/2

300

Monument at middle of N. boundary of claim being also middle of S. boundary of Proscott Mining Claim,

9.09

600.

to N.E. corner of claim and S.E. corner of Proscott Mining Claim where I deposit stone marked + in centre of pit and set 2/3 in the ground a slate stone  $14 \times 12 \times 3$  ins marked M.P.F. No. III and build mound of stones 2 1/2 ft. high from which

- A pine 20 ins. dia bears S.  $48^{\circ}$  W. 27 ft. distant
- " " 24 " " " S.  $61\frac{1}{2}^{\circ}$  W.  $40\frac{1}{2}$  " "
- An Oak 12 " " " S.  $1\frac{1}{2}^{\circ}$  W. 40 " "
- A Juniper 10 " " " N.  $33\frac{1}{2}^{\circ}$  E. 20 " "

The monument on McElroy's butte bears N.  $64^{\circ} 45'$  W. from this corner  
 Thence

S.  $70^{\circ} 50'$  W.

along E. boundary of claim

Na.  $14^{\circ} 15'$  East.

660.

Mouth of tunnel projected S. W. 49 ft. deep by  $5\frac{1}{2}$  ft. high by 3 ft. wide bears N. W. at right angles to line 150 ft. distant from this point

750.

Gulch 20 ft. wide flows S. E.

1075

Road bears N. W. and S. E.

1109.

An Arroyo bears N. at right angles to line 198 ft. distant from this point.

1255

Pine Flat Creek 30 ft. wide flows E. S. E.

1350

to S. E. corner of claim where I deposit stone marked + in centre of pit and set 2/3 in the ground a granite rock  $16 \times 14 \times 6$  ins. marked M.P.F. No. IV and build mound of stones 3 ft. high from which

- A pine 30 ins. dia bears S.  $25^{\circ}$  W. 26 1/2 ft. dist.
- " " 24 " " " S.  $20^{\circ}$  E. 34 " "
- An Oak 12 " " " N.  $43^{\circ}$  W. 45 " "

from this corner a prominent granite rock projecting 2 ft. above the surface by  $5 \times 3$  ft. wide marked on N. face with +  $6 \times 6$  ins. bears S.  $58^{\circ} 45'$  E. 114 1/2 ft. distant. Said rock

# Survey of McCloud Mining Claim

Tree.

is situated in steep projecting point of S.W. bank of Pine Flat Creek.

From this corner the mineral monument and initial point establishing the locus of this claim and with which all mining claims in this vicinity which may be surveyed in future, will be connected, bears S. 87° 10' E. 33 1/2 dist. and is established as follows.

A Granite Boulder 3 ft. high by 3 1/2 ft. long by 2 ft. wide marked on W. face with + 6 x 6 ins. Also with I. P. T. C. M. D. 1877, said letters and figures being 4 ins. long and with said Boulder, and on N. and E. side of same I build monument of rocks 4 1/2 ft. high by 4 1/2 ft. square at its base. The said monument and initial point is situated on the W. bank of a prominent gulch 75 ft. North of the place of its junction with the W. fork of Pine Flat Creek. Its locus can be easily ascertained for use in subsequent surveys of mining claims in this vicinity.

Thence

N. 82° 10' W.

along South boundary of Claim

N. 14° 15' East.

300 to initial monument and place of beginning containing 18 59/100 acres.

4.5 4/2

December 15<sup>th</sup> 1877.

## General Description

This mine is situated on the Eastern slope of Helms Butte about 2 1/2 miles from Dusky Creek Station and Mastersons two stamp mill on unsurveyed lands and 1/2 mile North of Prescott and Bully Burns wagon road in a gently rolling

# Survey of McCloud Mining Claim.

country covered with an abundant growth of Pine, Juniper and Scrub Oak and a small undergrowth.

Water can be obtained in Pine Blah Cr.  $\frac{1}{2}$  mile East of claim, also in West Fork of Pine Blah Creek. The Country-rock is principally Granite. Several tons of first and second class ore are on the dump.

This ledge is located both North and South of discovery claim; first North Extension owned by Thomas Wilhelm, first South Extension owned by J. A. Whitney. No claim on East and West. This ledge was located as a gold mine and has been worked with very fair results. Only 1350 feet are taken in length, the end monument falling short 150 feet. The locating laws of this district are not in conflict with the U. S. Mining Laws.

There is no mining claim surveyed within two miles of this claim.

The work performed upon this mine by the applicants or their grantors, consists of two shafts, one cut and one tunnel as noticeable by the bearing field notes, amounting in the aggregate to over \$1500.00.

C. B. Foster  
U. S. Deputy Surveyor

**FINAL OATHS FOR SURVEYS OF MINING CLAIMS AND MILL-SITES.**

A list of the names of individuals employed to assist in running, measuring, or marking the lines and corners described in the foregoing field-notes of the survey of the Mc Cleand  
Mining Claim  
located in Turkey Creek mining district  
Yavapai County, Arizona, showing the respective capacities in which they acted.

Paul Riecker Chainman.  
E. D. Thomas Chainman.  
James Foster Axeman.  
Flagman.

We hereby certify that we assisted C. Preston Foster  
U. S. Deputy surveyor, in surveying the Mc Cleand Mining Claim

claimed by Pine Flat Mining Co Thomas Wilhelm Post  
located in Turkey Creek mining

district, Yavapai County, and in Township No. \_\_\_\_\_ Range No. \_\_\_\_\_  
of the Gila and Salt River base and meridian, Arizona, and that said Survey has been in all respects, to the best of our knowledge and belief, well and faithfully executed, and the boundary monuments planted according to the instructions furnished by the Surveyor-General.

Paul Riecker Chainman.  
E. D. Thomas Chainman.  
James Foster Axeman.  
Flagman.

SWORN to and subscribed before me this 19<sup>th</sup> day  
of December 1877

William Foster

William Foster  
Notary Public

C. Preston Foster U. S. Deputy Surveyor do solemnly swear that, in pursuance of instructions from John Wasson, U. S. Surveyor-General for Arizona, bearing date the 17<sup>th</sup> day of December 1877  
I have well, faithfully and truly, in my own proper person, and in strict conformity with the instructions furnished by the Surveyor-

General and the laws of the United States, surveyed all those portions of McCleand Lode  
Mining Claim

claimed by Pine Flat Mining Co Thomas Wilhelm Post  
located in Turkey Creek mining


district, Yavapai County, on unreserved land  
of the Gila and Salt River base and meridian, Arizona, as are represented in the foregoing field-notes as having been surveyed under my directions; and I do further solemnly swear that all the corners of said surveys have been established and perpetuated in strict accordance with the instructions furnished me, and that the foregoing are the true and original field-notes of such surveys.

C. Preston Foster  
Deputy Surveyor.

SWORN to and subscribed before me this 19<sup>th</sup> day  
of December 1877

William Foster

William Foster  
Notary Public





**AFFIDAVIT OF FIVE HUNDRED DOLLARS IMPROVEMENTS.**

We, *O. D. Thomas* and *Paul Riecker*  
of lawful age, being first duly sworn according to law, depose and say that we are acquainted  
with the *McCleod*

..... mining claim, situate in *Turkey Creek*  
..... Mining District, *Yavapai* County,

Arizona Territory, for which *Pine Flat Mining and Co by Thomas Wilhelm*  
*Trust* has made application for survey prior to application for patent under the provisions of the Act

of Congress approved May 10, 1872, and that the labor done and improvements made thereon by  
the applicant and their grantor exceed Five Hundred Dollars in value, and further that  
we are not personally interested in said mine.

*O. D. Thomas*  
*Paul Riecker*

Territory of Arizona,  
County of *Yavapai* } SS.

Sworn to and Subscribed before me this *19<sup>th</sup>*

day of *December*, 187*7*

*William Easter*  
Notary Public



UNITED STATES LAND OFFICE.

FORM I  
*United States Mining Act, May 10, 1872.*

**AFFIDAVIT**  
—OF—  
**Five Hundred Dollars Improvements.**

Name of Lode.....

Lot No.....

.....Mining District,

*Yavapai County, Arizona Territory.*

NAME OF APPLICANT.



McLeod

Notice of Location of the  
McLeod Ledge or Claim containing  
Gold and Silver and located as a  
gold and Silver Mine.

The undesignated Claim for mining  
purpose fifteen hundred (1500) feet of  
the Quartz ledge in length along the ledge  
or vein and three hundred (300) feet on  
each side of the middle of the vein  
at the surface together with all the dips  
spurs and angles and all valuable mineral  
deposits contained therein and all timber  
growing within the limits of said  
Claim and all water and water privi-  
leges therein or appurtenances thereto  
under and according to the provisions  
of An Act of Congress approved May  
10<sup>th</sup> 1872 entitled An Act to promote  
the development of the Mining Resources  
of the United States.

This Claim commences at this notice  
which is posted in a conspicuous place  
and runs 1500 feet Northwesterly to a Stone  
Monument thence 300 feet easterly to a  
Stone Monument thence 1500<sup>feet</sup> Southerly to  
a Stone Monument thence 600 feet Westerly  
to a Stone Monument thence 1500 feet Northwesterly  
to a Stone Monument thence 300 feet Easterly

to Monument.

This Claim is situated in Turkey Creek District about one and half Miles from Turkey Creek Smelter.

Dated on the ground this 9<sup>th</sup> day of Sept 1876. in Turkey Creek District.  
Witness (Sg) Norman McLeod  
Frank Gallagher.

Filed for record September 15<sup>th</sup> 1876 at 10<sup>40</sup> o'clock am, at the request of Will Southworth and duly recorded in Book E 5 of Miners Records of Yavapai County Arizona at folio 37-38

William Wilkerson  
County Recorder

By H. C. Meador Deputy.

Territory of Arizona  
County of Yavapai


I, William Wilkerson, County Recorder of Yavapai County, in Arizona Territory, do hereby certify the above and foregoing to be a full, true and correct transcript of the records of said County in Book E. 5 of Miners, pages 37-38, relative to the McLeod's lode.

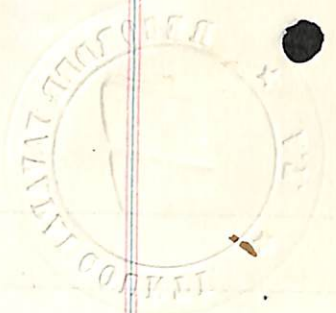
Witness my hand and official seal this 13<sup>th</sup> day of December, A.D. 1877.

*[Faint, illegible handwriting at the top of the page]*

*[Faint, illegible handwriting in the middle section]*

William McKinnon  
County Recorder  
By J. J. [Signature]





*Notice of Proctorin  
of the Steam Train.*

W. J. Surveor General's Office.

11

Tucson, A. T., Jan. 21, 1878.

The foregoing field-notes of the survey of the McClelland mining claim, Turkey Creek mining district, Yavapai County, Arizona, claimed by the Pine Flat Mining Company, Thos. Wilhelm, President, survey executed by C. Burton Foster, D.S., under instructions from this office, having been critically examined and the necessary corrections and alterations made, the said field-note and the survey they describe are hereby approved.

J. W. Mason  
Surveor General