

**M  
S**

**-  
G  
N**

**0**

**0**

**1**

**3**

**3**

LOT NO. 37

1

Field Notes

of the survey of the

Missouri

Meungblain

Situate in Obzee mining district.

County of Pima and in Sec. \_\_\_\_\_, Tp. 218

Range 15E, of the Gila and Salt River Meridian,

ARIZONA.

Claimed by James D. Waller

Survey executed by Sulan M. Allis D. S.,

Under instructions dated May 12 1879

Survey commenced May 30 1879

Survey completed May 30 1879

PRELIMINARY OATHS FOR SURVEYS OF MINING CLAIMS AND MILL-SITES.



WE, Phillip Amant and Joseph Geason do solemnly swear that we will faithfully execute the duties of Chain Carriers; that we will level the chain upon uneven ground, and plumb the tally pins, whether by sticking or dropping the same; that we will report the true distance to all notable objects, and the true length of all lines that we assist in measuring, to the best of our skill and ability.

Phillip Amant  
Joseph Geason

SWORN AND SUBSCRIBED before me this 30<sup>th</sup>

day of May 1879

Solon M. Ellis  
U. S. Dep Surveyor  
Notary Public  
Pima Co A. T.



I, Francisco Franco

do solemnly swear that I will well and truly perform the duties of Flagman

according to instructions given me, and to the best of my skill and ability.

Francisco Franco

SWORN AND SUBSCRIBED before me this 30<sup>th</sup>

day of May 1879

Solon M. Ellis  
U. S. Dep Surveyor  
Notary Public  
Pima Co A. T.



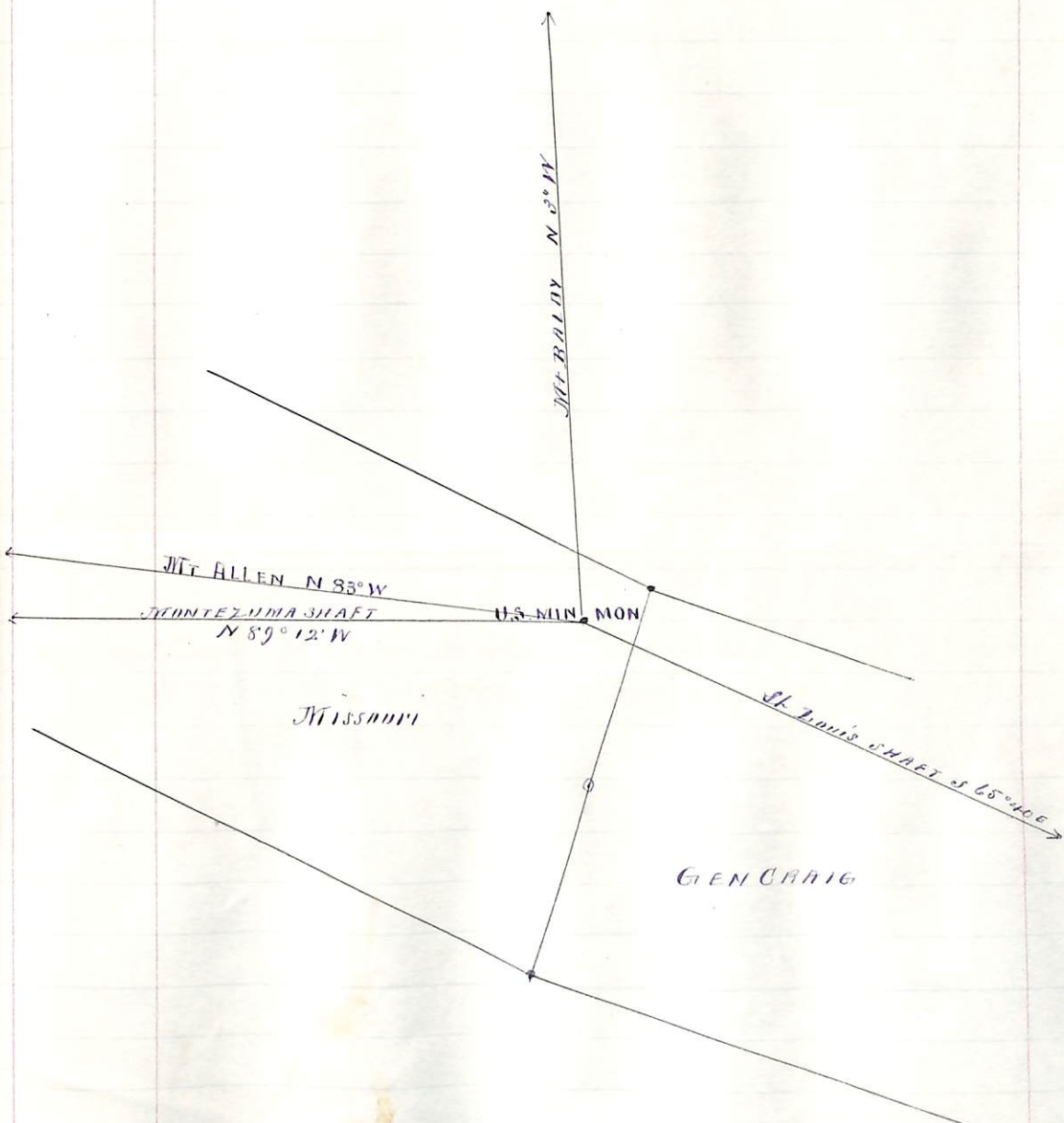
Notes of U.S. Monument Aztec Dist  
 Established May 30<sup>th</sup> 1879

This Monument is a post 6 ft high  
 4 inches in diam squared and marked  
 U.S. Mineral Monument Aztec Dist May 30, 1879

Built a monument of stone 4 ft  
 high around it from which  
 Mt Baldy bears N 30° W  
 Mt Allen bears N 83° W  
 Center Montezuma Shaft N 89° 12' W  
 " St Louis as S 65° 40' E

This Monument is on the ~~West~~ <sup>East</sup> end  
 of the Missouri claim on a long high  
 hill about 1/2 a mile East of Dolto Camp  
 Aztec Dist Pima Co Arizona -

Solon M. Allen  
 U.S. Deputy Surveyor -



Survey of the Missouri May 30, 1879-

Commencing at the East End center Monument where I found the location notice posted I set up a post 5 ft high 4x3 inches marked Missouri 1 and built a monument of stones 2 1/2 ft high from which U.S. Mineral Monument bears N 2° W 3 Chains 71 Links dist.

Thence

chs Lks Var 12° 30' E by observation on Polaris

0.30 S 17° 02' W. along Eastern End boundary to foot of steep cliff 60 ft high.

1.12 to Mouth of Tunnel running into the hill on line of boundary 1 chain -

4.54 1/2 To S.E. cor of Claim where I set up a post 4 ft high 3 inches in diam squared and marked Missouri 2 and built a monument of stones 2 1/2 ft high this being also the S.W. cor of the Gen Craig <sup>claim for 38.</sup> owned by James B. Waller.

Thence

Var 12° 30' E

22.72 1/2 N 63° 35' W along southern boundary of claim to S.W. cor of claim where I set up a post 4 ft high 4" diam squared and marked Missouri 3 and built a monument of stones 2 1/2 ft high this being also the S.E. cor of the Ojoro claim owned by the Poltec Syndicate.

Thence

Var 12° 30' E

4.54 1/2 N 17° 02' E Along Western end boundary to West center monument where I set up a post 4 ft high 4 inches in dia marked Missouri 4 and built a monument of stones 2 1/2 ft high this being also the East end center monument of the Ojoro -

Thence

Var 12° 30' E

4.54 1/2 N 17° 02' E Along Western End boundary to N.W. corner where I set up a post

Survey of the Missouri  
- Continued -

5

3 ft high 3 inches in dia squared and  
marked Missouri 5 and built as  
monument of stones 2 1/2 ft high this being  
also the N.E. corner monument of the  
Cajon -

Thence -

22.72% S 63° 35' E Along Northern side boundary  
to N.E. Cor of claim where I set up a  
post 4 ft high 4 inches in dia squared  
and marked Missouri 6 and built  
a monument of stones this also being  
the N.W. Cor Monument of the Gen  
Craig - From which U.S. Monument  
bearing S 66° 50' W Dist 1 ch <sup>70</sup> Ft Lks -  
Thence

Var 12° 30' E.

4.54 1/2 S 17° 02' W along Eastern end boundary  
to place of beginning -

Containing 20.40 acres.

General Description -

This claim lies one quarter of a  
mile east of Camp Tolleo Aztec  
Dist Pima Co. and about 4 miles  
East of Old Hacienda del Santa Rita  
14 miles east of Tubac -

It lies upon a long high hill with  
very steep cliff on South side upon  
which the initial Monument is placed -  
and contains 20.40 Acres -

Work done consists of a tunnel on  
line between it and the Gen Craig  
66 ft long 6 1/2 by 5 ft said to cost  
\$1000.

Solow M. Allis.

U.S. Deputy Surveyor

May 30<sup>th</sup> 1879 -

**FINAL OATHS FOR SURVEYS OF MINING CLAIMS AND MILL-SITES.**

A list of the names of individuals employed to assist in running, measuring, or marking the lines and corners described in the foregoing field-notes of the survey of \_\_\_\_\_

\_\_\_\_\_ *The Missouri Mine* \_\_\_\_\_

located in \_\_\_\_\_ *Aztec* \_\_\_\_\_ mining district

\_\_\_\_\_ *Pima* \_\_\_\_\_ County, Arizona, showing the respective capacities in which they acted.

\_\_\_\_\_ *Philip Amert* \_\_\_\_\_ Chainman.

\_\_\_\_\_ *Joseph Gearm* \_\_\_\_\_ Chainman.

\_\_\_\_\_ \_\_\_\_\_ Axeman.

\_\_\_\_\_ *Francisco Franco* \_\_\_\_\_ Flagman.

We hereby certify that we assisted \_\_\_\_\_ *Solon M. Allis* \_\_\_\_\_

U. S. Deputy surveyor, in surveying \_\_\_\_\_ *The Missouri Mine* \_\_\_\_\_

claimed by \_\_\_\_\_ *James B. Waller* \_\_\_\_\_

located in \_\_\_\_\_ *Aztec* \_\_\_\_\_ mining

district, \_\_\_\_\_ *Pima* \_\_\_\_\_ County, and in Township No. \_\_\_\_\_ Range No. \_\_\_\_\_

of the Gila and Salt River base and meridian, Arizona, and that said Survey has been in all respects, to the best of our knowledge and belief, well and faithfully executed, and the boundary monuments planted according to the instructions furnished by the Surveyor-General.

\_\_\_\_\_ *Philip Amert* \_\_\_\_\_ Chainman.

\_\_\_\_\_ *Joseph Gearm* \_\_\_\_\_ Chainman.

\_\_\_\_\_ \_\_\_\_\_ Axeman.

\_\_\_\_\_ *Francisco Franco* \_\_\_\_\_ Flagman.


SWORN to and subscribed before me this \_\_\_\_\_ *30<sup>th</sup>* \_\_\_\_\_ day

of \_\_\_\_\_ *May* \_\_\_\_\_ 1879

\_\_\_\_\_ *Solon M. Allis* \_\_\_\_\_

\_\_\_\_\_ *U. S. Deputy Surveyor* \_\_\_\_\_

\_\_\_\_\_ *Notary Public Pima Co. A. T.* \_\_\_\_\_



I, \_\_\_\_\_ *Solon M. Allis* \_\_\_\_\_ U. S. Deputy Surveyor do solemnly swear that, in pursuance of instruc-

tions from John Wasson, U. S. Surveyor-General for Arizona, bearing date the \_\_\_\_\_ *12<sup>th</sup>* \_\_\_\_\_ day of \_\_\_\_\_ *May* \_\_\_\_\_ 1879

I have well, faithfully and truly, in my own proper person, and in strict conformity with the instructions furnished by the Surveyor-

General and the laws of the United States, surveyed all those portions of \_\_\_\_\_

\_\_\_\_\_ *The Missouri Mine* \_\_\_\_\_

claimed by \_\_\_\_\_ *James Waller* \_\_\_\_\_

located in \_\_\_\_\_ *Aztec* \_\_\_\_\_ mining

district, \_\_\_\_\_ *Pima* \_\_\_\_\_ County, and in Township No. \_\_\_\_\_ Range No. \_\_\_\_\_

of the Gila and Salt River base and meridian, Arizona, as are represented in the foregoing field-notes as having been surveyed under my directions; and I do further solemnly swear that all the corners of said surveys have been established and perpetuated in strict accordance with the instructions furnished me, and that the foregoing are the true and original field-notes of such surveys.

\_\_\_\_\_ *Solon M. Allis* \_\_\_\_\_

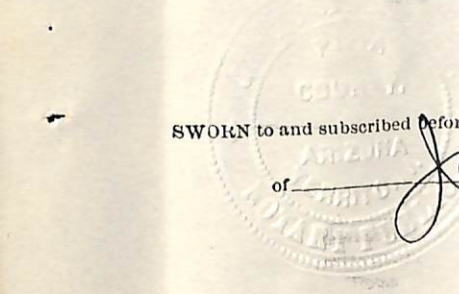
\_\_\_\_\_ Deputy Surveyor.

SWORN to and subscribed before me this \_\_\_\_\_ *4<sup>th</sup>* \_\_\_\_\_ day

of \_\_\_\_\_ *June* \_\_\_\_\_ 1879

\_\_\_\_\_ *J. R. Faull* \_\_\_\_\_

\_\_\_\_\_ *Notary Public* \_\_\_\_\_



# Affidavit of Five Hundred Dollars Improve- ments.

Territory of Arizona  
County of Pima } ss.

Philip Arment and  
Michael Walsch of lawful age, being first duly sworn accord-

ing to law, depose and say that they are acquainted with the Missouri  
mining claims in Aztec

mining district, county and Territory aforesaid for  
which James B. Walter has made

application for patent under the provisions of the Act of Congress approved May 10,  
1872, and that the labor done and improvements made thereon by the applicant and his  
grantors exceed five hundred dollars in value, and consists of one shaft

5 x 6 - 10 1/2 ft deep and <sup>half of</sup> one tunnel 5 x 6  
70 ft long

Philip Arment  
Michael Walsch

Subscribed and sworn to before me, this Twentieth day of  
September A. D. 1880.

E. J. Rickman

Notary Public  
Pima County  
Arizona Territory







Form I.

*U. S. Mining Act, May 10, 1872.*

---

Affidavit of Five Hundred Dollars  
Improvements.

---

*[Faint, illegible handwritten text, possibly bleed-through from the reverse side of the page.]*

## Missouri Mine.

Notice is hereby given that the undersigned, having complied with the requirements of Chapter Six of Title Thirty-two of the Revised Statutes of the United States, and the local laws, customs and regulations, has this ~~day~~ fourteenth day of March, 1878, located fifteen hundred linear feet on this the General Craig lode situated in the Coztec Mining District, Pima County, Arizona Territory, and described as follows: Commencing at a stone monument placed on the lode at the western end of the General Craig Mine, on which is a copy of this notice, and running fifteen hundred feet in a westerly direction, claiming three hundred feet on each side from the center of the lode, the whole length of the claim, said claim lies about half mile east from Camp Volter, between the Empress of Indian, and Almoner lodes, and I name it the Missouri Mine.

John E. Magee, Locator.

Filed and recorded at request of John E. Magee,  
 March 25<sup>th</sup> A.D. 1878, at 9 o'clock A.M.,  
 Chas. Carpenter, County Recorder  
 By W. A. Mc Dermott, Deputy

Jackson, Pima County  
Arizona Territory, May 7<sup>th</sup> 1879

9

I certify that the foregoing is a true  
and correct copy of a mining loca-  
tion notice now of record in the office  
of the Recorder of said Pima County,  
in Book B. of Mining Location Notices  
at page 756, and that the same has  
been of record therein since the 25<sup>th</sup>  
day of March 1878.

S. W. Carpenter  
County Recorder  
By Hinson Thomas  
Deputy



U. S. Surveyor General's Office,  
Tucson, A. S., Oct. 5, 1880.

The foregoing field-notes of  
the survey of the Missouri  
mining claim, Aztec Mining  
district, Pima County, A. S.,  
claimed by James B. Waller;  
survey executed by Salom  
M. Allis, U. S., under in-  
structions from this office  
having been critically ex-  
amined and the necessary  
corrections and alterations  
made, the said field-notes  
and the survey they describe  
are hereby approved.

J. Hubbassen,  
Surveyor General.