

**M
S**

**-
G
N**

0

0

1

4

9

LOT NO. 48.

Field Notes

of the survey of the

Smith & Lee's Location on
Tiger Lode Mining Claim.

Situate in Tiger mining district.

County of Yavapai and in Sec. 24 Tp. 10N.

Range 14W., of the Gila and Salt River Meridian,

ARIZONA.

Claimed by William Wilkerson
and _____

Henry C. Barker

Survey executed by C. Burton Foster D. S.,

Under instructions dated October 30, 1879

Survey commenced November 1, 1879

Survey completed November 1, 1879

PRELIMINARY OATHS FOR SURVEYS OF MINING CLAIMS AND MILL-SITES.

WE Harry Ashton and J H Burns
do solemnly swear that we will faithfully execute the duties of Chain Carriers;
that we will level the chain upon uneven ground, and plumb the tally pins,
whether by sticking or dropping the same; that we will report the true distance
to all notable objects, and the true length of all lines that we assist in measur-
ing. to the best of our skill and ability.

Harry Ashton
J H Burns
1st

Sworn to and subscribed before me this _____ day
of November, 1879

William Wilkerson
Clerk District Court
3rd Judicial District
Yavapai County A.T.

I, Louis Bachmann
do solemnly swear that I will well and truly perform the duties of
Assessor according
to instructions given me, and to the best of my skill and ability.

Louis Bachmann

Sworn to and subscribed before me this 1st day
of November, 1879

William Wilkerson
Clerk District Court
3rd Judicial District
Yavapai County A.T.

3

Field notes
of the Survey of Smith & Co's location Tiger Lode

Feb

Began at location monument
at center of N boundary
of claim. which is on the
Doubt boundary of the
Gordon and Dorrers location
on Tiger Lode, a mining
claim patented by the United
States to Levi Bookford et al
and dated at the General Land
office at Washington 8th day
of June 1874. To determine
the bearing of the N boundary
of claim I place my Compass
over Monument No 3 at N
Cor of Gordon Dorrers & Co's location
Sighting to Monument No 2
at S E Cor of same claim
I find the bearing to be
S 86° E with a variation
of 15° East therefore
I run from the location
Monument
S 86° E

along N boundary of claim
Va 15° East

99 Monument No 2 Marking S E
Cor of Gordon Dorrers & Co's
location, Sab No. 42.

100 To N E Cor of claim where I
set 2 1/2 in the ground a granite
stone 14 x 12 x 8 ins. plainly marked
S. L. T. L. N° 1 and on E side
of same build monument of
stone 2 1/2 ft high

Thence to N. Va 15° East
along E boundary of claim
5. Mouth or beginning of a
cut projecting Westwardly. 40
feet long. 8 feet wide

4 • Field notes of the
Survey of
Smith and Co's location on the Tiger Side

160 Cut
with an average of 10 feet

160 Shaft 10 feet deep by 8x6 feet
wide bears E at right

angles to line 60 feet distant

350 Shaft 10 feet deep by 8x6 feet
wide bears E at right angles

to line 50 feet distant

400 To S.E. Cor of Claim where I set

2/3 in the ground a granite rock

24x16x12 ins plainly marked

S.L.T.L. N^o II and on E side of

same build mound of stone 2 1/2 ft high

Thence

N 86° W

along S boundary of Claim

70° 15' East

78 An open cut 6 feet deep by
6x4 feet wide bears North 3 feet

distant

200 To S.W. Cor of Claim where I set

2/3 in the ground a slate rock 14x12x

4 ins plainly marked S.L.T.L.

N^o III and on W side of same

build mound of stone 2 1/2 ft high

Thence
N 4° E

along W boundary of Claim

70° 15' East

400 To S.W. Cor of Claim and to S

boundary line of the Gordon

Property No's location 1 foot

E of monument No 3 of same

where I set 2/3 in the ground

a slate stone 12x8x6 ins plainly

marked S.L.T.L. N^o IV and

on E side build mound of

stone 2 1/2 ft high.

A cut in the steep west slope

of the hill with horizontal base

12 feet square with perpen-

dicular face 10 feet high for

tunnel proposed due

Field notes of the
Survey of Smith & Co's location on the Tiger Lode

Foot projected eastwardly to
intersect the vein at consider-
able depth bears $S 58^{\circ} W$
355 feet distant from the Cor.
Thence

$S 86^{\circ} E$

along the N boundary of Claim
Va 15' East

100 To point on located monument
and place of beginning
Containing $\frac{84}{100}$ Acres

General Description

This Claim is situated on the
Summit of a ridge trending
N and S and sloping E and W
adjoining the Gordon Porphyry
& Co's location on the Tiger Lode
on its S boundary.

The work performed upon
the claim by the claimants
or their grantors consists
of shafts and cuts as
represented by the foregoing
field notes amounting in
the aggregate to a value of
upwards of five hundred
dollars

W. D. Foster

Deputy U. S. Mineral Surveyor
November 1st 1879

FINAL OATHS FOR SURVEYS OF MINING CLAIMS AND MILL-SITES.

A list of the names of individuals employed to assist in running, measuring, or marking the lines and corners described in the foregoing field-notes of the survey of The Smith and Co location on the Tiger Lode Mining Claim, located in Tiger mining district Yavapai County, Arizona, showing the respective capacities in which they acted.

Harry Ashton Chainman.
J W Burns Chainman.
Louis Bachmann Axeman.
_____ Flagman.

We hereby certify that we assisted C D Foster U. S. Deputy surveyor, in surveying The Mining Claim known as Smith & Co location on the Tiger Lode claimed by William Wilkerson and Henry C Hooker located in Tiger mining district, Yavapai County, and in Township No. 10 N Range No. 1 W of the Gila and Salt River base and meridian, Arizona, and that said Survey has been in all respects, to the best of our knowledge and belief, well and faithfully executed, and the boundary monuments planted according to the instructions furnished by the Surveyor-General.

Harry Ashton Chainman.
J W Burns Chainman.
Louis Bachmann Axeman.
_____ Flagman.

SWORN to and subscribed before me this 10th day of November 1879


William Wilkerson
Clerk District Court
3rd Judicial District
Yavapai County AZ

I, C D Foster U. S. Deputy Surveyor do solemnly swear that, in pursuance of instructions from John Wasson, U. S. Surveyor-General for Arizona, bearing date the 31st day of October 1879 I have well, faithfully and truly, in my own proper person, and in strict conformity with the instructions furnished by the Surveyor-General and the laws of the United States, surveyed all those portions of The Mining Claim known as Smith and Co location on the Tiger Lode claimed by William Wilkerson and Henry C Hooker located in Tiger mining district, Yavapai County, and in Township No. 10 N Range No. 1 W of the Gila and Salt River base and meridian, Arizona, as are represented in the foregoing field-notes as having been surveyed under my directions, and I do further solemnly swear that all the corners of said surveys have been established and perpetuated in strict accordance with the instructions furnished me, and that the foregoing are the true and original field-notes of such surveys.

C D Foster
Deputy Surveyor.

SWORN to and subscribed before me this 10th day of November 1879

William Wilkerson
Clerk District Court
3rd Judicial District
Yavapai County AZ



AFFIDAVIT OF FIVE HUNDRED DOLLARS IMPROVEMENTS.

We, Harry Ashton and J W Burns
of lawful age, being first duly sworn according to law, depose and say that we are acquainted
with the Smith & Co's location on the Tiger
Rodeo mining claim, situate in
Tiger Mining District, Yavapai County,
Arizona Territory, for which William Wilkerson and Henry Lettorker
have made application for survey prior to application for patent under the provisions of the Act
of Congress approved May 10, 1872, and that the labor done and improvements made thereon by
the applicant s and their grantor s exceed Five Hundred Dollars in value, and further that
we are not personally interested in said mine.

Harry Ashton
J W Burns

Territory of Arizona,
County of Yavapai } SS.

Sworn to and Subscribed before me this 10th

day of November, 1879
William Wilkerson
Clerk District Court
3rd Judicial District
Yavapai County A.T.

UNITED STATES LAND OFFICE.

FORM I

United States Mining Act, May 10, 1872.

AFFIDAVIT

—OF—

Five Hundred Dollars Improvements.

Name of Lode.....

Lot No.....

.....*Mining District,*

Yavapai County, Arizona Territory.

NAME OF APPLICANT.

.....

.....

8

Tiger Lode - Smith Co.

We, the undersigned, claim four hundred feet of this ledge running south from this notice and monument, of the Tiger Lode.

Feb'y 2^d 1871

Thomas Smith
William Wilkerson

Filed for record Feb'y 5th 1871,

E. W. Gordon, Mining Recorder,
Tiger Mining Dist.

Received & filed for record Feb'y 24th 1871,
at 11 o'clock A.M. & duly recorded in
Book B. 2 Mines, Yavapai Co., A.T. folio
289.

A. W. Wells,
Recorder.

Territory of Arizona, }
County of Yavapai } ss.

I, William Wilkerson, County Recorder of Yavapai County, in the Territory of Arizona, hereby certify the above to be a full, true and correct transcript of the records of said County relative to "Tiger Lode - Smith Co.," as appears upon page 289, in Book B. 2 of Mines, Records of said County, now in my office.


In witness whereof I have
herunto set my hand and
affixed my official seal this
27th day of October, A.D. 1879.

William W. Peterson
County Recorder,

By J. W. Floyd, Deputy.



Tiger Lode - Smith Co.



Certified Transcript
of
Notice of Location

Rec'd & filed 10.30.1879.
John Nasson
Sur-General

U. S. Surveyor General's Office,
Tucson, Arizona, November 22, 1879.

The foregoing field notes of the survey of the Mining claim known as Smith and Co's Location on the Tiger Side, Tiger Mining District, Yavapai County, Arizona, claimed by William Wilkerson and Henry C. Hecker, survey executed by C. Benton Foster, D.S., under instructions from this office, having been critically examined and the necessary corrections and alterations made, the said field notes and the survey they describe are hereby approved.

John Masson,
Surveyor General.

UNITED STATES DEPARTMENT OF THE INTERIOR 9605 (956)
BUREAU OF LAND MANAGEMENT General No. 149
ARIZONA STATE OFFICE

NOTICE OF CANCELLATION OF MINERAL SURVEY

The Smith and Co.'s Location on the Tiger Lode, General No. 149, located in sections 27 and 34, Township 10 North, Range 1 West, Gila and Salt River Meridian, Arizona, is hereby canceled.


This claim has not been filed with the Arizona State Office, Bureau of Land Management, in accordance with Section 314, 90 STAT. 2769, (43 U.S.C. 1744).

This cancellation was necessitated to clear the record.

The Mineral Survey Plat should be noted as follows:

"Smith and Co.'s Location on the Tiger Lode, General No. 149, was canceled May 20, 2002, by memo 9605 (956) General No. 149, which is now a part of the original field notes."

May 20, 2002
Date


Chief Cadastral Surveyor of Arizona