

M
S

-
G
N

0

0

2

7

5

LOT NO. 38

Field Notes.

of the survey of the

Frazier River Mining Claim

Situate in Pima mining district

County of Pima and in Sec. _____, Tp. 18 S

Range 12, of the Gila and Salt River Meridian.

Arizona.

Claimed by J. B. Leake, C. Harrington,
and H. H. House

Survey executed by L. D. Pillsbury D. S.

Under instructions dated May 18 1888

Survey commenced May 21 1888

Survey completed May 21 1888

PRELIMINARY OATHS

FOR SURVEYS OF MINING CLAIMS AND MILL SITES.

WE, H. E. Sawyer and Leurell-F. Fries

do solemnly swear that we will faithfully execute the duties of Chain Carriers; that we will level the chain upon uneven ground, and plumb the tally pins, whether by sticking or dropping the same; that we will report the true distance to all notable objects, and the true length of all lines that we assist in measuring, to the best of our skill and ability.

Homer E. Sawyer
Leurell-F. Fries

SWORN to and subscribed before me, this Twentieth day of May, 1881.

L. D. Hillman
Notary Public


I, Granville Schiner

do solemnly swear that I will well and truly perform the duties of Assessor and Flagman according to instructions given me, and to the best of my skill and ability.

Granville Schiner

SWORN to and subscribed before me this 20th day of May, 1881.

L. D. Hillman
Notary Public



Field Notes

Official Survey of the Brazier River Silver Mine
Pima Mining District Pima County Arizona.
Surveyed May 21st 1881

Magnetic Variation

The same as ascertained by observation on Polaris
Jan, 27th 1881 - Survey of the Esperanza Claims.
V. 13° 11' E.

Begin at the original Location Monument the
center of the northeasterly end of claim whereon the
Notice of Location is posted. Set a Mesquite post 4^{1/2}
dia, 4^{1/2} high marked F.R.N.E.E.C.M. in same manum-
ent of stones 3^{1/2} high; from which U.S. Mineral Manum-
ent No. 1 bears N. 74° 50' W. 2884^{1/2} dist; Thence

S. 52° 45' E. 300 feet monument of stones; Set a Mesquite post 3^{1/2} dia,
3^{1/2} high marked F.B.S.E.C. in same mound of stones
2^{1/2} ft high for S.E. cor, of Claim; Thence

S. 37° 15' W. 1000 feet monument of stones; Set an Ocote post 3^{1/2}
dia, 3^{1/2} high marked E.R.S.W.C. in same mound of
stones 2^{1/2} ft high for the S.W. cor of Claim; Thence,

N. 52° 45' W. 300 feet intersect monument of stones, the center of
the southwesterly end of claim; Set a Mesquite post
4^{1/2} dia, 4^{1/2} high marked E.R.S.W.E.C.M. in same
mound of stones 3^{1/2} high, on S.W. slope of hill.

420 feet wagon road running to the Esperanza mine.
600 feet monument of stones; Set a Mesquite post 3^{1/2}
dia, 3^{1/2} high marked E.R.N.W.C. in same mound
of stones 2^{1/2} ft high, for N.W. Cor, of Claim; Thence,

N. 37° 15' E. 1500 feet monument of stones; Set a Mesquite post 3^{1/2}
dia, 3^{1/2} high marked E.R.N.E.C. in same mound of
stones 2^{1/2} ft high for the N.E. cor, of Claim; From
which the S.E. cor, of the Esperanza Claim, ^{Lot No. 37,} bears
S. 40° W. 657^{1/2} ft dist; Thence,

S. 52° 45' E. 300 feet the Initial Monument, the place of be-
ginning: Containing 20.657 Acres.

4

"Improvements"

On this mine consists of two shafts as follows viz:

Shaft No 1 is 4 ft by 6 ft in size, 9 ft in depth,
bears S. 42° 45' W. 140 ft dist, from Initial man-
ument.

Shaft No 2 is 5 ft by 8 ft in size; 53 ft deep;
bears S. 35° 45' W. 305 ft dist, from Initial manument.

There are probably 50 tons of ore at the two
clumps. All of said improvements, I am informed
have been made at the expense of present claim-
ants, and must have cost more than five
hundred dollars.

L. D. Chilson

U. S. Dpty. M. Sur.

FINAL OATHS FOR SURVEYS OF MINING CLAIMS ~~AND~~ MILL SITES.

A LIST of the names of individuals employed to assist in running, measuring, or marking the lines and corners described in the foregoing field-notes of the survey of Frazier River Mining Claim located in Pima Mining District, Pima County, Arizona, showing the respective capacities in which they acted.

Hamer E. Sager Chairman.
Levenet F. Fries Chairman.
Granvill Shinn Axeman.
S Flagman.

WE hereby certify that we assisted Lorenzo D. Chillson U. S. Deputy Surveyor, in surveying The Frazier River Silver Mining Claim claimed by J. B. Locke, C. Harrington and A. A. House located in Pima Mining District, Pima County, and in Township No _____ Range No _____ of the Gila and Salt River base and meridian, Arizona, and that said Survey has been in all respects, to the best of our knowledge and belief, well and faithfully executed, and the boundary monuments planted according to the instructions furnished by the Surveyor General.

H. E. Sager Chairman.
Levenet F. Fries Chairman.
Granvill Shinn Axeman.
S Flagman.

SWORN TO AND SUBSCRIBED before me this 23rd day of May 1881

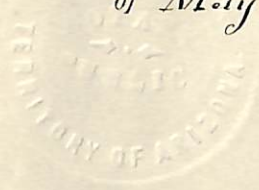
L. D. Chillson
Notary Public

I, L. D. Chillson U. S. Deputy Surveyor, do solemnly swear that, in pursuance of instructions from John Wasson, U. S. Surveyor-General for Arizona, bearing date the 18th day of May 1881, I have well, faithfully and truly, in my own proper person, and in strict conformity with the instructions furnished by the Surveyor-General and the laws of the United States, surveyed all those portions of Mineral land known as the Frazier River mining claim claimed by J. B. Locke, C. Harrington and A. A. House located in Pima Mining District, Pima County, Arizona, as are represented in the foregoing field-notes as having been surveyed under my directions; and I do further solemnly swear that all the corners of said surveys have been established and perpetuated in strict accordance with the instructions furnished me, and that the foregoing are the true and original field notes of such surveys.

L. D. Chillson Deputy Surveyor.

SWORN TO AND SUBSCRIBED before me this 31st day of May 1881

William J. Osborn
Notary Public
Citizen Print.



AFFIDAVIT OF FIVE HUNDRED DOLLARS IMPROVEMENTS.

We, W. E. Sager and Leurett F. Fries
of lawful age, being first duly sworn according to law, depose and say that we are acquainted with
the Harrier River Silver Mining Claim
mining claim, situate in Pima
Pima Mining District, Pima County, Arizona
Territory, for which J. B. Lake and C. Harrington & A. A. House
have made application for survey prior to application for patent under the provisions of the Act of
Congress approved May 10, 1872, and that the labor done and improvements made thereon by the
applicants and their grantors exceed Five Hundred Dollars in value, and further that we are
not personally interested in said mine.

W. E. Sager
Leurett F. Fries

TERRITORY OF ARIZONA, }
County of Pima } SS.

SWORN AND SUBSCRIBED before me this 23rd
day of May 1881

L. D. Skellson
Notary Public

7

Certified Copy
of the
Location Notice, (Amended)
of
The Frazier River Mine.

Frazier River

Frazier Pine Mine, Notice of Location, Notice is hereby given, that the undersigned in compliance with the requirements of the Mining Act of Congress, approved May 10 1872, have this day located and claim 1500 linear feet along the course of this lode or lode of mineral bearing quartz and 300 feet on each side of the middle of said lode, the same running in a South West course from the initial notice and monument, and is bounded as follows commencing at a copy of this notice and a monument of stones thence South East 300 feet to a monument of stones, thence South West 1500 feet to a monument of stones, thence North West 300 feet to a monument of stones, supposed to be on a line of the lode thence North West 300 feet to a monument of stones, thence North East 1500 feet to a monument of stones, thence South East 300 feet to the place

8
of beginning. The same being situated
in the low hills at the South East Corner
of the Sixtas Mountains and running
nearly parallel with the old mine located
by Gen Rusk and Mexican. Located
on the Ground March 20th 1879. in Pima
Co Arizona Terr. Located by D. J. Ed-
wards, J. M. C. Elliott

This lode will be known as the Frugis
Pine lode, Filed and recorded at
the request of J. M. C. Elliott March 31st
1879 at 9 a.m.

D. W. Carpenter County Recorder.

For the purpose of more fully complying
with the requirements of Sec 2324, Re-
vised Statutes United States, regarding
the location and recording of claims
and also for the purpose of correcting
an error in the record regarding
the name of claim, the foregoing
notice of location is hereby amended
as follows: viz: Beginning at the
initial Monument, wherein this
notice is posted situate at the
Northeast~~erly~~ End of claim, from which
the U.S. Mineral Monument No. 1
bears N 74° 50' W 2984 feet dist
and running from thence as herein

before noted; and shall be known as
the Gouzier River Mining Claim,
amended May 20th 1881.

J. B. Seake
C. Harrington
A. A. House

Filed and recorded at request of A. A.
House May 24th A. D. 1881. at 9:45
a.m.

Chas. R. Drake
County Recorder

TERRITORY OF ARIZONA, } ss.
County of Pima.

I, Chas. R. Drake, County Recorder in and for the County of Pi-
ma, do hereby certify that the above and foregoing is a full true and correct copy
of the amended Location Notice of the
Gouzier River Mine,

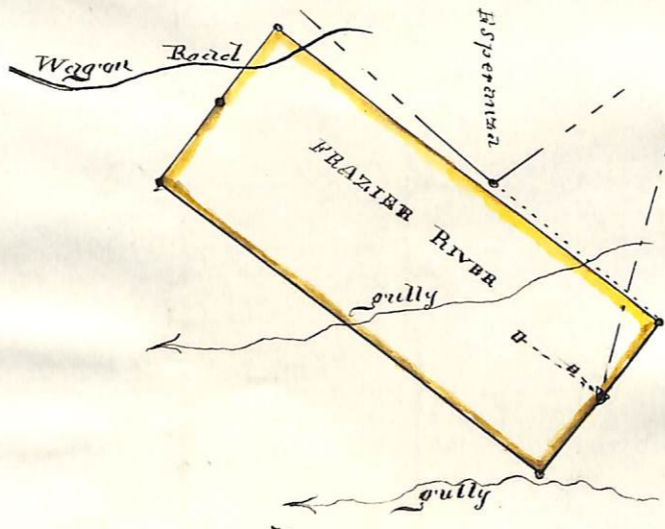
as appears of Record now in my Office in Book P. Pages 634-635

IN WITNESS WHEREOF, I have hereunto set my
hand and affixed my official seal, at my office in Tucson
this 1st day of June A. D. 1881.

Chas. R. Drake
County Recorder,



Scale 1 $\frac{1}{2}$ " = 600 feet



U.S. MAP
No. 1.

U. S. Surveyor General's Office.

Tucson, Arizona, *June 13* 1881

The foregoing field notes of the survey of the *Frazier*
River Mining Claim situate in
 the *Pima* Mining District, *Pima*
 County, Arizona, claimed by *J. B. Leake, C.*
Karrington and A. A. House ;
 survey executed by *L. D. Chilson* Deputy
 Surveyor, under instructions from this office, having been critically examined
 and the necessary corrections and alterations made, the said field notes and
 the survey they describe are hereby approved.

John Masson

Surveyor General.