

**M
S
-**

0

0

6

4

9

LOT NO. 168

SURVEY NO. 649

Field Notes

of the Survey of the

"Ward,"

Mining Claim

Situate in Tombstone Mining District.

County of Cochise and in Sec. 10, T. 20 S.

Range 22 E., of the Gila and Salt River Meridian.

ARIZONA.

Claimed by The Bunker Hill Gold and Silver Mining Company.

Survey executed by W. G. Howe D. S.

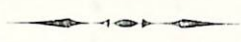
Under instructions dated August 16, 1884

Survey commenced August 30, 1884

Survey completed August 27, 1884

PRELIMINARY OATHS,

FOR SURVEYS OF MINING CLAIMS AND MILL-SITES.



WE, H. E. Cook and Patey Meehan.

do solemnly swear that we will faithfully execute the duties of Chain Carriers; that we will level the chain upon uneven ground, and plumb the tally pins, whether by sticking or dropping the same; that we will report the true distance to all notable objects, and the true length of all lines that we assist in measuring, to the best of our skill and ability.

H. E. Cook
Patey Meehan

SWORN to and subscribed before me, this 30th day
of August 1884
H. G. Howe
Notary Public.



I,

do solemnly swear that I will well and truly perform the duties of
..... according to instructions given me.
to the best of my skill and ability.

SWORN to and subscribed before, me this..... day
of 188.....

.....
.....
.....
.....

Field Notes

— of —
Survey
— of the —

Hazard Mining Claim

Sombstone Mining District
Cochise County, Arizona.

Claimed by -

The Bunker Hill Gold and
Silver Mining Company.

Surveyed by -

H. S. Howe, U. S. Deputy
Mineral Surveyor, under
instructions from the Sur-
veyor General of date August
16th /84.

Survey commenced August 20th /84
Survey completed August 24th /84

Description of Survey

Commencing at the initial
monument as described in
the original and supplement-
al notices of location a
3 x 4 in stake in monument
of stone, stake marked
S. Cen. Hazard, which point
is also the N.E. center of the
Good Samaritan Mining
Claim. ^{Set 720, 1867.} built upon crop-line
where I set post 4 1/2 ft. long
4 ins sq. 6 ins in ground
on the north side of a 4 in
Post marked S. S. M. C. No. 5.

and rebuild monument around them 4 ft. at base and 2 1/2 ft. high :- Post marked
 1. M. Hazard M.C. No. 1.
 from which, deep shaft on
 Good Samaritan bears S. 43°
 45' W. 521 ft. distant,
 U. S. M.M. No. 2 bears :-
 S. 57° 42' E. 6128. — ft. distant,
 The cor. to sec. 1. 2. 35 and 36, N. Ry.
 S 20. S. R. 22 E bears N. 45° 30' E.
 12142 ft. distant.
 Thence East,

Seek Var. 11° 25' E.
 200 and 24 ft. to left shaft 4 x 6-
 10 ft. deep -

300 to a 2 x 4 in stake in mound
 of stone marked S. E. cor. Hazard
 where I set post 4 1/2 ft. long 4
 ins. sq. 1 ft. in ground and
 surround with monument of
 earth and stone 4 ft. at base
 and 2 1/2 ft. high :- Post mark-
 ed H.M.C. No. 2.

Thence North -

Var. 11° 25' E.

1100 to a 2 x 4 in. stake in mound
 of stone stake marked N. E.
 cor. Hazard, where I set Post
 4 1/2 ft. long 4 ins. sq. 1 ft.
 in ground and surround with
 monument of stone 4 ft. at base
 and 2 1/2 ft high - post marked
 H.M.C. No. 3

Thence West -

Var. 11° 25' East

300 to a 2 x 4 in. ^{stake in} mound of stone
 stake marked N. W. Hazard,
 where I set post 4 1/2 ft. long
 4 in. sq. 1 ft. in ground
 and surround with monument
 of stone 4 ft. at base and 2 1/2 ft.
 high, Post marked H.M.C. No. 4,

from which N. S. M. M. No. 5
 bears N. $52^{\circ} 01'$ E. from
 which crossing on center
 line of ledge bears south
 520 ft. distant.

Thence West,

Var. $11^{\circ} 25'$ E.

300 to a 2×4 " stake marked N.W.
 cor. Hazard, where I set Post
 $4\frac{1}{2}$ ft. long 4 in sq. 1 ft.
 in ground and surround
 with monument of stones,
 4 ft. at base and $2\frac{1}{2}$ ft.
 high, post marked
 H.M.C. No. 5. from which
 the North East center Dragon
 post marked D.M. C. No. 2 bears
 S. $87^{\circ} 47'$ W. 147 ft. distant
 Thence South

Var $11^{\circ} 25'$ E.

- 70 intersect N. E. end line Dra-
 goon M. C. at a point N. 66°
 $20'$ W. 140 ft. from the N. E.
 cor. of Dragon mining claim:
- 100 and 8 ft. to left a shaft 4×6
 ft. 10 ft. deep.
- 467 intersect S. E. side line Dra-
 goon M. C. at a point S. 20° -
 $45'$ W. 364 ft. from a 4 in
 post marked D.M. C. No. 3
- 991 intersect N. W. side line Good
 Samaritan mining claim, at
 a point S. $44^{\circ} 33'$ W. 207 ft.
 from a 4 in post marked
 S. S. M. C. No. 4.
- 1100 to a 2×4 in stake marked
 S.W. cor. Hazard, where I set
 post $4\frac{1}{2}$ ft. long 4 in sq.
 1 ft. in ground and surround with
 monument of stone and earth
 4 ft. at base and $2\frac{1}{2}$ ft. high,
 post marked H.M.C. No. 6.

Thence east,

Var 110 25' East

50 Top say between low hills,
300 to post No. 1 and place of
beginning, from which a
shaft 4 x 6 ft. 10 ft. deep bears
N. 30° 54' W. 310 ft. distant,
A cut 4 ft. wide 10 ft. long;
6 ft. deep, bears N. 61° 10' W.
100 ft. distant.
A shaft 4 x 6 ft. 11 ft. deep
bears, N. 6° 32' W. 105 ft.
distant.
A shaft 4 x 6 ft. 11 ft. deep bears
N. 15° W. 115 ft. distant.
Post G. S. M. C. No. 4. brs, N. 30° 54' W, 300' ft. distant,

Area

Total area	15.15 acres
Less conflict with the Good Samaritan Book No. 167 of	1.06 acres
leaving a net area of,	14.09 acres

Location

This claim is located in
the Tombstone Mining Dis-
trict, Cochise County, Arizona
Territory, upon the low hills
west of the Town of Tombstone
about 1 mile and this claim
is the northerly extension of the
Good Samaritan Mining claim
Book No. 167.

The work done and improvements
made upon this claim by the
present owners or their agents
consist of the various shafts ^{and}
~~cut~~ ^{cut} as fully described in the
foregoing field notes.

And I hereby certify that the
work done upon this claim
by the present owners or their

grants exceed in value the sum of Five hundred dollars - There has been no improvements made by other parties upon this claim.

Instruments used, a Gurley solar transit and steel tape, var. and courses taken by use of the solar apparatus

A. G. Howe,
U. S. Deputy Surveyor
of Mineral Lands

Bowdoin,
August 30th 1884

FINAL OATHS FOR SURVEYS OF MINING CLAIMS & MILL SITES.

A LIST of the names of individuals employed to assist in running, measuring, or marking the lines and corners described in the foregoing field-notes of the survey of

The Hazard Mining Claim,
located in *Tombstone,* Mining District, *Cochise*
County, Arizona, showing the respective capacities in which they acted.

H. G. Cook, Chainman.
Patey Mehan, Chainman.
Axeman.
Flagman.

WE hereby certify that we assisted *H. G. Howe,*
U. S. Deputy Surveyor, in surveying *The Hazard*
mining Claim,
claimed by *The Bunker Hill Gold and Silver Mining Co.,*
located in *Tombstone* Mining District, *Cochise* County,
and in Township No. *20. S* Range No. *22. E* of the Gila and Salt River base and meridian,
Arizona, and that said Survey has been in all respects, to the best of our knowledge and belief, well and
faithfully executed, and the boundary monuments planted according to the instructions furnished by the
Surveyor General.

H. G. Cook, Chainman.
Patey Mehan, Chainman.
Axeman.
Flagman.

SWORN TO AND SUBSCRIBED before me this *27th* day
of *August* 1884

H. G. Howe
Notary Public.

I, *H. G. Howe,* U. S. Deputy Surveyor, do solemnly swear that, in pur-
suance of instructions from the U. S. Surveyor-General for Arizona, bearing date the *16th* day of
August 1884, I have well, faithfully and truly, in my own proper person, and in
strict conformity with the instructions furnished by the Surveyor-General and the laws of the United
States, surveyed all those portions of

The Hazard Mining Claim
claimed by *The Bunker Hill Gold and Silver Mining Co.*
located in *Tombstone* Mining District, *Cochise* County,
Arizona, as are represented in the foregoing field-notes as having been surveyed under my directions; and
I do further solemnly swear that all the corners of said surveys have been established and perpetuated in
strict accordance with the instructions furnished me, and that the foregoing are the true and original field
notes of such surveys.

H. G. Howe, Deputy Surveyor.

SWORN TO AND SUBSCRIBED before me this *1st* day
of *September* 1884

C. W. Clum
Deputy Clerk,
District Court.



AFFIDAVIT OF FIVE HUNDRED DOLLARS IMPROVEMENTS.

We, A. G. Cook, and Patey Meehan
of lawful age, being first duly sworn according to law, depose and say that we are acquainted with the
Hazard,

_____ mining claim, situate in _____
Tombstone Mining District, Cochise County, Arizona

Territory, for which The Bunker Hill Gold and Silver Mining
Co have made application for survey prior to application for patent under the provisions of the Act of
Congress approved May 10, 1872, and that the labor done and improvements made thereon by the appli-
cants and their grantors exceed Five Hundred Dollars in value, and further that we are not per-
sonally interested in said mine.


H. J. E. Cook
Patey Meehan

TERRITORY OF ARIZONA,

County of Cochise } SS.

SWORN AND SUBSCRIBED before me, this 27th
day of August 1884.

H. G. Howe
Notary Public.



Territory of Arizona,)
) ss.
County of Cochise.)

H. A. T. JONES, County Recorder in and for the County
of Cochise, do hereby certify that the above and foregoing is a full, true and
correct copy of *the Location Notice of the*
Hazard Mine

as appears of record now in my office in Book *1*, Page *369*,
Transcribed Records of Mines

I N W I T N E S S W H E R E O F, I have hereunto set my

hand, and affixed my official seal, at my office in
Tombstone this *5th* day of *Aug*. A. D. 188*9*.

A. T. Jones

County Recorder.

By *H. M. Woods*
Deputy.



Hazard Mine

Book C
Page 682

Notice of Location. Notice is hereby given that the undersigned, in compliance with the requirements of the Mining Act of Congress, approved May 10, 1872, has this day located and claims fifteen hundred linear feet along the course of this lead lode or vein of mineral bearing quartz, and three hundred feet in width on each side of the middle of said lead lode or vein, situate in Tombstone Mining District, Pima County, Arizona, and more particularly described as follows, Commencing at this monument of stones being the center of the Southern end of claim, and upon which this notice is posted, thence Easterly 300 feet S.E. corner, thence northerly 1500 feet N.E. corner, thence westerly 600 feet N.W. corner, thence southerly 1500 feet S.W. corner, thence Easterly 300 feet to center end monument on Southern end of claim, This claim is the northern extension of the Good Samaritan Mine and shall be known as the Hazard Mine.

Located Oct. 27, 1878.

Locator, N. Stanton

Filed and recorded at request of

W. Masters, Nov 19, 28, 1878 at 9. a.m.

J. W. Carpenter, County Recorder

By W. A. Woodsmott, Deputy County Recorder

Book 1, Page 369.

Grant, Rec. of Mines.

✓
Authenticated Copy

Location Notice

of the

Hazard Mines

Supplemental Location Notice.

Notice is hereby given by the undersigned present owners of the mining claim located and known as the Hazard Mine, situated in the Tombstone Mining District Cochise formerly Pima County Arizona Territory, Located Oct 22nd 1878 a copy of said notice of location was recorded in Book C, Page 682 Records of Pima County and Transcribed Records of Cochise County Book 1 at page 369 to which reference is hereby made for greater certainty, being desirous of obtaining a patent for said mine and as a preliminary step thereto wishing to have an official survey made thereof by a U.S. Deputy Mineral Surveyor and the original notice of location not being sufficient by reference to some natural object or permanent monument as would identify the claim,

This notice is now made to be placed upon said mining claim and recorded in order to supply in the record of said claim said deficiency of description.

The said Hazard Mine is described²³
as follows: Commencing at the
initial monument which is the South
Center of claim and also the north
center of the Good Samanitan, a
3x4 in stake in mound of stones, post
marked S. Cen Hazard, from which
a deep shaft upon the Good Sam-
anitan mine bears 342° N. 500 feet
distant, thence East 300 ft to a 2x4
in post in mound of stone post
marked S. E. Cor Hazard, thence
north 1100 ft to a 2x4 in stake in
mound of stone, stake marked
N. E. Cor Hazard; thence West 300
ft to a 2x4 in stake in mound of
stone, stake marked N. Cen Hazard,
thence West 300 ft to a 2x4 in stake
in mound of stone, stake marked
N. W. Cor Hazard; thence South 1100
ft to a 2x4 in stake in mound of stone,
stake marked S. W. Cor Hazard;,
thence East 300 ft to the place of
beginning. This claim is the north
extension of the Good Samanitan
and is bounded upon the west by
the Ohio Mining claim. This
claim is situated about 1 mile

Territory of Arizona,)
County of Cochise.) ss.

I, A. T. JONES, County Recorder in and for the County of Cochise, do hereby certify that the above and foregoing is a full, true and

correct copy of *the Supplemental Location Notice of the Hazard Mine*

as appears of record now in my office in Book *8*, Page *79*
Record of Mines

I**N** **W****I****T****N****E****S** **S****E****R****V****E** **H****E****R****E****O****F**, I have hereunto set my

hand, and affixed my official seal, at my office in Tombstone this *14* day of *Aug* A. D. 188*7*.

A. T. Jones

County Recorder.

By A. M. Woods Deputy

West of Tombstone, A copy of the ¹⁵
notice is placed upon the said
Hazard Mine this 13th day of
August 1884.

The Bunker Hill Gold & Silver Mining Co.

By C. M. Macomber Agent
Witness: A. S. Lowe.

Filed and recorded at request of
C. M. Macomber Aug 14, 1884 at 9 a.m.

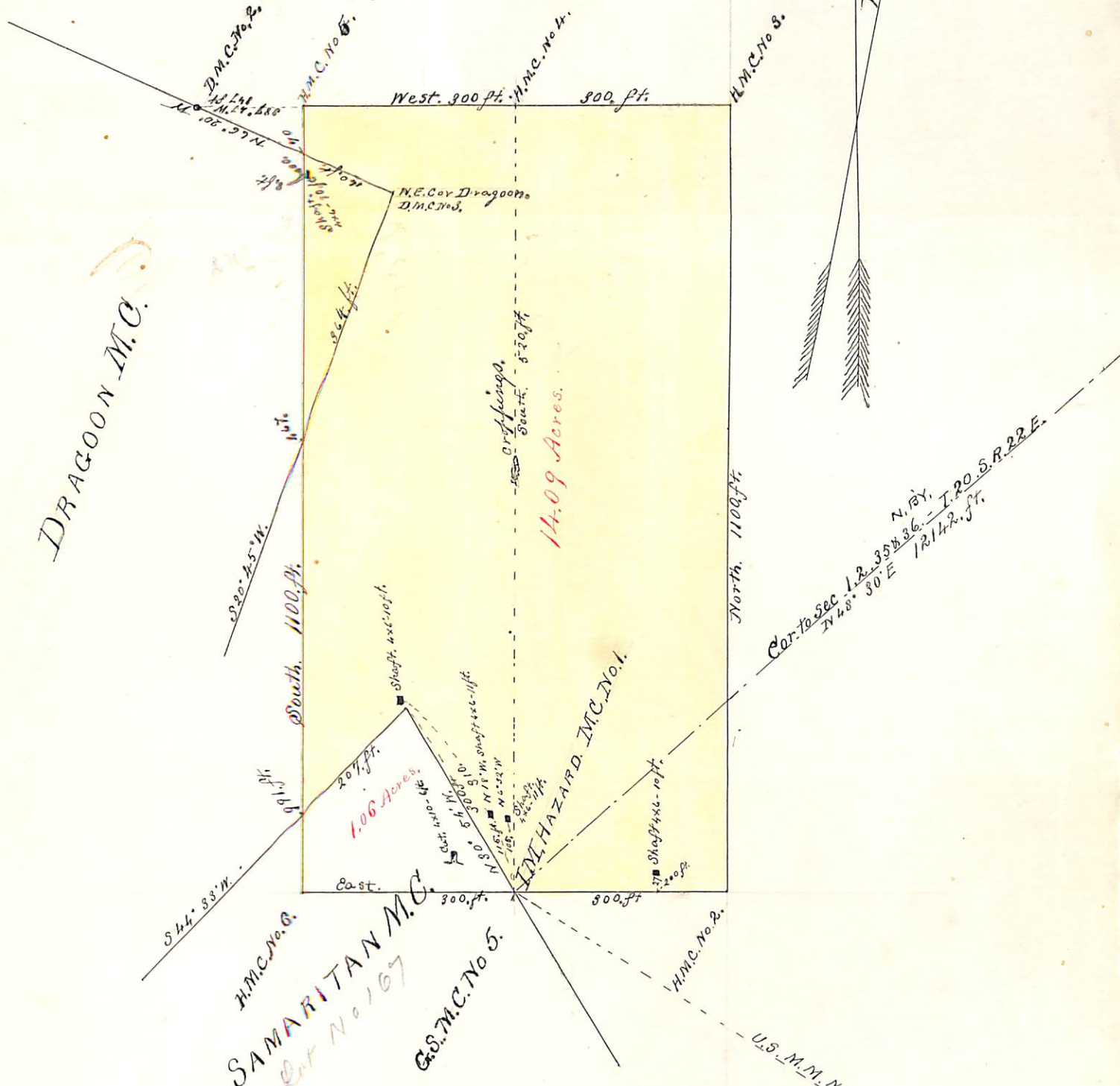
A. S. Jones County Recorder

Book 8, Page 79

Record of Mines

Located Oct. 22, 1878-

Vol. 268 }
Ser. 649 }



DRAGON M.C.

GOOD SAMARITAN M.C.
Cut No 167

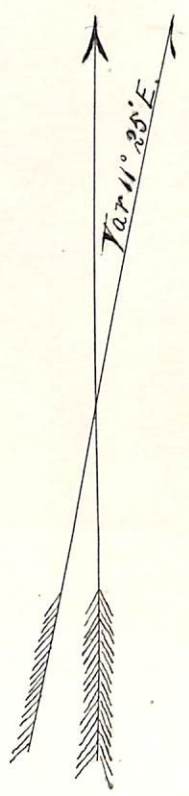
PLAT
of the.

HAZARD MINING CLAIM
TOMBSTONE MINING DISTRICT
COCHISE COUNTY ARIZONA.

Scale 200 ft = 1 inch.

Car. to Sec 12, 35 & 36 = I. 20 S. R. 22 E.
N. 15° 30' E. 12142.3 ft.

U.S. M.M. No. 2. = S 57° 12' E 5128 ft.



U. S. Surveyor General's Office,

Tucson, Arizona, *September 15, 1884,*

The foregoing field notes of the survey of the "*Hazard*"

..... Mining *Claim* situate in

the *Tombstone* Mining District, *Cochise*

County, Arizona, claimed by *The Banner Hill*

Gold and Silver Mining Company,

survey executed by *A. G. Howe* Deputy

Surveyor, under instructions from this office, having been critically examined and the necessary corrections and alterations made, the said field notes and the survey they describe are hereby approved.

Royal A. Johnson

Surveyor General.