

MS.

0

0

8

0

2

LOT NO. 39SURVEY NO. 802**FIELD NOTES**

of the survey of the

MammothMining Claim

Situate in _____ mining district,

County of Pinal and in Sec. 26, T_p 8 S.Range 16 E, of the Gila and Salt River Meridian.

ARIZONA.

Claimed by George N. FletcherSurvey executed by Clarice H. Wallace D. S.Under instructions dated March 19th 1887Survey commenced March 25th 1887Survey completed March 25th 1887

PRELIMINARY OATHS,

FOR SURVEYS OF MINING CLAIMS AND MILL-SITES.

WE, Henry Egan and Arthur Little

do solemnly swear that we will faithfully execute the duties of Chain Carriers; that we will level the chain upon uneven ground, and plumb the tally pins, whether by sticking or dropping the same; that we will report the true distance to all notable objects, and the true length of all lines that we assist in measuring, to the best of our skill and ability.

Henry Egan
Arthur Little

Sworn to and subscribed before me this 24th day
of March, 1887.

H. J. Dowers
Notary Public

I, _____

do solemnly swear that I will well and truly perform the duties of _____
_____ according to instructions given me,
to the best of my skill and ability.

Sworn to and subscribed before me this _____ day
of _____, 188 .

Field notes
of the survey of the

Mammoth Mining Claim, in the
Mining District, Pinal County
Arizona.

Claimed by Geo. W. Fletcher

Surveyed by C. H. Wallace, U. S. Deputy
Mineral Surveyor, under instructions from
the Surveyor General, of date Mar. 19. 1887

Survey commenced March 25th 1887.
Survey completed March 25th 1887.

Description of survey

Beginning at the initial mon. mentioned
in location notice and marking the south
easterly end center of claim, when I set a post
4 ft. long 6 in. square, 1 1/2 ft. in the ground
and surrounded same with a monument
of stone. Post marked "M. No. 1, J. P."

Corner to sections 19, 24, 25 and 30 T. 8 S. E. R. 5 16 24,
17 E., Gila and Salt River Base and meridian, true
N. 65 1/2° E. 9500 feet.

Thence N. 45° E.

Variation 13° E.

300.00 To location monument when I set a post 4 ft long
6 in. square 1 1/2 ft in the ground and surround
same by a monument of stone. Post marked "M. No. 2"
No bearing trees.

Thence N. 45° W.

Variation 13° E.

1500.00 To location monument when I set a post 4 feet
long 6 in. square 1 1/2 ft in the ground and

Run

surround same by a monument of stone.
Post marked M. No. 3.
No available bearings.

Thence $S 45^{\circ} N$.
Var $12^{\circ} 56' E$.

300.00 To location monument when I set a post 4 feet long 6 in. square $1\frac{1}{2}$ ft in the ground and surround same by a monument of stone!

Post marked M. No. 4.
A shaft 6×4 , 10 ft deep bore $S 57^{\circ} W$ 5 ft.
No trees near.

Thence $S 45^{\circ} N$. (same course)
Var. $12^{\circ} 55' E$.

300.00 To location monument when I set a post 4 feet long 6 in. square $1\frac{1}{2}$ ft in the ground and surround same with monument of stone.

Post marked M. No. 5.
 $\frac{1}{4}$ sec. cor. bet. sec. 26 and 27 T. 8 S. R. 16 E. bore $N 60^{\circ} W$ 72 ft.
The cor. to the Hackney, Aaron and Mare Mining claims bore $S 88^{\circ} 20' W$ 216 ft.
No other available bearings?

Thence $S 45^{\circ} E$.
Var $12^{\circ} 55' E$.

563.00 Intersect northerly side line of the Aaron Mining claim $N 57\frac{1}{2}^{\circ} W$ 311 feet from the S.E. cor. of said claim.

885.00 Intersect S.E. end line of the Aaron claim $S 30^{\circ} W$ 70 ft from S.E. cor of said claim. This line is also the N. westerly end line of the Pickwick claim.

955.00 Road from mill to the mine bore N. and S.

1124.00 Intersect easterly side line of the Pickwick Mining claim $S 30\frac{1}{4}^{\circ} E$. 266 ft from the N. easterly corner of said claim.

1435.00 Road bore N. N. and S.E.

1500.00 To location monument when I set a post 4 feet long 6 in. square $1\frac{1}{2}$ ft in the ground and surround same with a monument of stone.

Post marked "M. No. 6"
No available bearings.

Thence $T 45^{\circ} E$.

Val. $13^{\circ} E$.

63.00 Road bet $T. N.$ and $S. V.$

300.00 To post $M. No. 1. D. P.$, place of beginning.

And

Total area of claim 20.66 ac.
 Less conflict with the $Ac. m$ claim not claimed. . 00.252 ac.
 " " " " Pickwick not claimed. . 00.185 ac. . 00.437
 Net Area 20.223 ac.

Location.

This claim is located in the $S. W. \frac{1}{4}$ of sec. 26 T 8 S R 16 E Gila and Salt River Base of Meridian Arizona.

Improvements

made upon this claim by claimant or grantor consist of a cur on edge $T 45^{\circ} N$ 650 ft from Post $M. No. 1. D. P.$ Hoisting works over a shaft 6×4 , 300 ft deep with drifts slopes and levels $T 50^{\circ} N$ 650 ft from same post. A slope $T 50^{\circ} N$ 667 ft from Post $M. No. 1. D. P.$ A shaft 6×5 ; 100 ft deep $T 56^{\circ} N$ 722 ft from Post $M. No. 1. D. P.$ An ore chute and bin $T 65^{\circ} N$ 680 ft from Post $M. No. 1. D. P.$ A boarding house $S 51^{\circ} E$ 465 ft from Post $M. No. 4.$ An office $S 39^{\circ} E$ 300 ft from Post $M. No. 4.$ A shaft 7×6 ; 60 ft deep $S 42^{\circ} E$ 690 ft from Post $M. No. 4.$ A cut 6×8 ; 50 ft long $S 32^{\circ} E$ 705 ft from Post $M. No. 4.$ And I hereby certify that the value of said improvements exceeds the sum of five hundred dollars.

There have been no improvements made by other parties on this claim.

Instruments used a Gurly Solar Transit and steel chain.

Variations taken by use of solar apparatus
Clarence H. Wallace

U.S. Deputy Mineral Surveyor

Tucson, April 2nd 1887.

AFFIDAVIT OF FIVE HUNDRED DOLLARS IMPROVEMENTS.

WE, Andrew Wallace and Chas Little
of lawful age, being first duly sworn according to law, depose and say that we are acquainted with
the Mammoth
Sec 26 T88 R16E
Gila & Salt River Bas & Mts Mining District, Pinal County, Arizona
Territory, for which Geo. W. Fletcher and
Geo. W. Fletcher made application for survey prior to application for patent under the provisions of the act
of Congress approved May 10, 1872, and that the labor done and improvements made thereon by
the applicant and grantor exceed Five Hundred Dollars in value, and further that
we are not personally interested in said mine.

Andrew Wallace
Chas Little

TERRITORY OF ARIZONA, }
County of Pinal } ss.

Sworn to and subscribed before me this 28 day
of March, 1887.

H. J. Dower
Notary Public

FINAL OATHS FOR SURVEYS OF MINING CLAIMS AND MILL SITES.

A list of names of individuals employed to assist in running, measuring or marking the lines and corners described in the foregoing field-notes of the survey of the
Mammoth
located in _____ Mining District, Prima
County, Arizona, showing the respective capacities in which they acted.

Harry Carr _____, Chainman.
Arthur Little _____, Chainman.
_____, Axeman.
_____, Flagman.

We hereby certify that we assisted Clarence H. Wallace
U. S. Deputy Surveyor, in surveying the Mammoth mining claim

claimed by Jos. N. Fletcher
located in _____ Mining District, Prima County,
and in Township No. 8 8, Range No. 16 E of the Gila and Salt River base and meridian,
Arizona, and that said survey has been in all respects, to the best of my knowledge and belief, well and faithfully
executed, and the boundary monuments planted according to the instructions furnished by the Surveyor General.

Harry Carr _____, Chainman.
Arthur Little _____, Chainman.
_____, Axeman.
_____, Flagman.

SWORN to and subscribed before me this 30 day
of March, 1887.

H. J. Dower
Notary Public

I, Clarence H. Wallace U. S. Deputy Surveyor, do solemnly swear that, in pursuance
of instructions from the U. S. Surveyor General for Arizona, bearing date the 19th day of
March, 1887, I have well, faithfully and truly, in my own proper person, and in strict


conformity with the instructions furnished by the Surveyor General and the laws of the United States, surveyed all
those portions of exterior and connecting lines of the Mammoth
mining claim

claimed by Jos. N. Fletcher
located in _____ Mining District, Prima County,
Arizona, as are represented in the foregoing field-notes as having been surveyed under my instructions; and I do
further solemnly swear that all the corners of said surveys have been established and perpetuated in strict accordance
with the instructions furnished me, and that the foregoing are the true and original field-notes of such surveys.

Clarence H. Wallace Deputy Surveyor.

SWORN to and subscribed before me this 2nd day
of April, 1887.

Shasta Gordon
Notary Public
Prima Co.



Gifted and recorded at the
request of J. A. H. S. S. S. S. S.
14th 1882 at 3 O'clock P. M.

John J. Davis records
by Henry Thomas S. S. S.

Book 6 of Misses

Page 335

LOCATION NOTICE.



NOTICE IS HEREBY GIVEN, That the undersigned, in compliance with the requirements of the Mining Act of Congress, approved May 10, 1872, has this day located and claim fifteen {1500} hundred linear feet along the course of this lead, lode or vein of mineral bearing quartz and three hundred {300} feet in width on each side of the middle of said lead, lode or vein, situate in the Muskogee Mining District, County of Pinal Arizona, and more particularly described as follows, to-wit:

COMMENCING at this monument of stones, being the center of the S. Easterly end of claim, and upon which this notice is posted; thence running Easterly three hundred {300} feet to a monument of stones; thence N.W. Fifteen hundred {1500} feet to a monument of stones; thence Westerly three hundred {300} feet to a monument of stones; being the center of North Westerly end of claim; thence still Westerly three hundred {300} feet to a monument of stones; thence S. Easterly fifteen hundred {1500} feet to a monument of stones; thence Easterly three hundred {300} feet to place of beginning.

THIS CLAIM IS situated about 2 1/2 miles Westerly from Watermans and Millianss Ranch on the San Pedro River, and runs parallel on the Eastern side lines of the "Craw" Mine and shall be known as the

and shall be known as the Mammoth Mine.

Located November 27th 1881.

Frank Schultz

Witness
Chas Syke
Cullens.

Territory of Arizona }
County of Pinal }
}

I B. Whiteside
County Recorder in and for the
County of Pinal Territory of Arizona
do hereby certify that the within and
foregoing Instrument is a true
and correct copy of the location
notice of ~~of~~ the Mammoth Mine
as appears ~~of~~ records in the office

Witness my hand and official
seal this Tenth day of
February 1887

B. Whiteside
Recorder

by W. Woodruff
Deputy

Cathedral City

✓

Robertson White

✓

Hammond & White

LOCATION NOTICE,



NOTICE IS HEREBY GIVEN, That the undersigned, in compliance with the requirements of the Mining Act of Congress, approved May 10, 1872, has this day located and claim fifteen {1500} hundred linear feet along the course of this lead, lode or vein of mineral bearing quartz and three hundred {300} feet in width on each side of the middle of said lead, lode or vein, situate in the ~~Unknown~~ ^{Unknown} Mining District Mining District, County of Pinal Arizona, and more particularly described as follows, to-wit:

COMMENCING at this monument of stones, being the center of the South Easterly end of claim, and upon which this notice is posted; thence North East 300 feet to a monument of stones; thence North West 1500 feet to a monument of stones; thence South West 300 feet to a monument of stones; being the center of North West end of claim; thence further South West 300 feet to a monument of stones; thence South East 1500 feet to a monument of stones; thence North East 300 feet to place of beginning.

THIS CLAIM IS situate about two and one half miles westerly of Waterman & Williams Ranch on the San Pedro River.

This is intended as an amended location of the Mammoth Mine located by the undersigned November 27th 1881.

and shall be known as the Mammoth Mine.

Located April 21st 1887

Frank Schultz

Widow and recorded at request of
Frank Schultz April 26th 1882
at 100 West 1st St

John J. Davis Recorder
by Helen Thayer Deputy
Book of Marriages

Page 73

Territory of Arizona
 County of Pinal

I B. J. Whiteside
 County Recorder in and for the County
 of Pinal Territory of Arizona, do hereby
 certify, that the within and fore-
 going instrument - is a true and
 correct copy of the ^{amended} Location Notice
 of the Mammoth Mine, as appears of
 record in this office -

Witness my hand and
 official Seal this
 Twelfth day of Feb. 1887
 B. J. Whiteside
 Recorder
 by W. Wood Foster
 Deputy -

Authenticated Copy

2

Shrewsbury Treasurers

White

2

Manumot Mine

U. S. Surveyor-General's Office.

Tucson, Arizona, April 16th 1887.

The foregoing Field Notes of the survey of the
Mammoth Mining Claim
 situate in the mining district,
 County, Arizona, claimed by George W. Fletcher
 survey executed by Clarence H. Wallace Deputy
 Surveyor, under instructions from this office, having been critically
 examined and the necessary corrections and alterations made, the said
 Field Notes and the survey they describe are hereby approved.

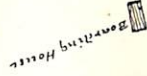
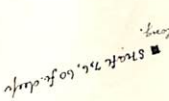
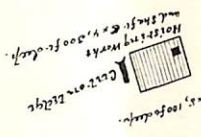
John Hise
 Surveyor General.

Mammoth 802

Pickwick.


1124ft

ROAD



115° N 1500 F 22"

S. 45° E 1500 F



POST M.N. No. 2
N. 45° E. 300 ft.
POST M.N. No. 1, I.P.
N. 45° E. 300 ft.

POST M.N. No. 6
1435 ft.
1.45° E.
300 ft.

POST M.N. No. 3
S. 45° W. 300 ft.
S. 45° W. 300 ft.

POST M. No. 4
S. 45° W. 300 ft.

POST M.N. No. 5
S. 45° W. 300 ft.

1000272

POST H.N. No. 1
S. 45° W. 300 ft.

POST H.N. No. 2
S. 45° W. 300 ft.