

MS.

0

1

1

0

2

# POOR QUALITY

The following pages are scanned at the best possible quality setting. The original pages are of poor quality and this is the best possible reproduction.

(4-683.)

Mineral Survey No. 1102

Lot No. \_\_\_\_\_

*Pascata*

Land District.

FIELD NOTES

OF THE SURVEY OF THE MINING CLAIM OF

*Gold Bug Mining Company*

KNOWN AS THE

*Boana Vista and R. S. V. P. Lader*

*Minnesota*

Mining District,

*Mohave*

County,

*Arizona Territory*

Section \_\_\_\_\_, Township \_\_\_\_\_, Range \_\_\_\_\_

Surveyed under instructions dated *March 29*, 18 *93*

by *O. F. Huener*

U. S. Deputy Mineral Surveyor.

~~Claim located *October 1st 1891* *March 7-1891*~~

Survey commenced *April 21st*, 18 *93*

Survey completed *April 23rd*, 18 *93*

*claim located Boana Vista October 20/91*

*amended. march 3/93.*

*R. S. V. P. march 3/93.*

# PRELIMINARY OATHS OF ASSISTANTS IN SURVEY OF MINING CLAIM.

WE, L. N. Byrd and James Rawl  
do solemnly swear that we will well and faithfully execute the duties of chain carriers;  
that we will level the chain upon even and uneven ground and plumb the tally-pins,  
either by sticking or dropping the same; that we will report the true distance to all  
notable objects, and the true length of all lines that we assist in measuring, to the best  
of our skill and ability, and in accordance with instructions given us, in the survey of  
the Mining Claim of The Gold Bug Mining  
Company, known as the  
Boana Vista by R.S.V.P. Lodes  
situate in Minnekahta mining district,  
Mohave County, Arizona Territory,  
in Section ---, Township No. ---, Range No. ---.

L. N. Byrd, Chainman.

James Rawl, Chainman.

Subscribed and sworn to by the above-named persons before  
me this 21<sup>st</sup> day of April, 18 93

J. W. Morgan Recorder  
By Wm. Hunter Deputy

I, John O'Rourke, do solemnly swear that I will well and  
truly perform the duties of axeman, in the establishment of corners and other duties,  
according to instructions given me and to the best of my skill and ability, in the survey  
of the Mining Claim of The Gold Bug Mining  
Company  
known as the Boana Vista by R.S.V.P. Lodes  
more fully described in the preceding affidavit.

John O'Rourke, Axeman.

Subscribed and sworn to by the said John O'Rourke  
before me this 21<sup>st</sup> day of  
April, 18 93


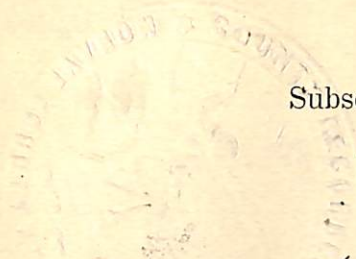
J. W. Morgan Recorder  
By Wm. Hunter Deputy

I, John O'Rourke, do solemnly swear that I will  
well and truly perform the duties of flagman, in the establishment of corners and other  
duties, according to instructions given me and to the best of my skill and ability, in the  
survey of the Mining Claim of The Gold Bug Mining  
Company  
known as the Boana Vista by R.S.V.P. Lodes  
more fully described in the preceding affidavit.

John O'Rourke, Flagman.

Subscribed and sworn to by the said John  
O'Rourke before me this 21<sup>st</sup> day of  
April, 18 93

J. W. Morgan Recorder  
By Wm. Hunter Deputy



FactSurvey No 1102. Boano Viato Lode

Beginning at cor. No. 1.

identical with NE. cor of location.

A pine post  $3\frac{1}{2}$  ft. long, 4. ins. square, set  $1\frac{1}{2}$  ft in the ground, whenceCenter of cross in granite rock in place, marked B.R. 1102. bears S.  $26^{\circ} 14' E$ . 49.40 ft. black table mountain bears S.  $25^{\circ} 40' W$  807. <sup>15 ft</sup>Cor. No. 5. (Survey No 1102. R.S.V.P. Lode bears N. ~~27~~<sup>24</sup>  $55' W$ . 361.36 ft.Cor. No. 1. Survey No 1101. Gold Bug No 2. Lode, bears N.  $66^{\circ} 38' W$ . 752.25 ftE.S. Sec. Mon. No. 1101. Minnesota Mining Dist. bears N.  $54^{\circ} 36' E$  414.72 ft  
Pilot Knob bears N.  $49^{\circ} 56' W$ .Thence S.  $3^{\circ} 02' W$ Var.  $14^{\circ} 16' E$ 

35 to ravine, course NW.

342 to top of divide course E and W

580 to gulch, course NW.

1500 to cor. No. 2.

identical with SE. cor. of location

A pine post -  $3\frac{1}{2}$  ft long, 4. ins. square set  $1\frac{1}{2}$  ft in the ground with mound of stone, marked  $\frac{2}{1102}$  whenceCenter of cross in granite rock in place, marked B.R.  $\frac{2}{1102}$  bears S.  $85^{\circ} 51' W$ . 15.50 ftEast end top of black table mountain south of Senator mine, bears N.  $46^{\circ} 08' E$ Thence N.  $86^{\circ} 58' W$ .Var.  $14^{\circ} 16' E$ 

300 to south and center of top of hill

600 to cor. No. 3.

identical with SW. cor. of the location.

A pine post  $3\frac{1}{2}$  ft long, 4. ins. square, set  $1\frac{1}{2}$  ft. in the ground, with mound of stone, marked  $\frac{3}{1102}$  whencecenter of cross, in granite rock in place, marked B.R.  $\frac{3}{1102}$  bears S.  $86^{\circ} 38' E$ . 15.75 ft.

Feet

Thence N.  $3^{\circ} 02' E$ .  
Var.  $14^{\circ} 16' E$ .

970 to summit  
1340 to west. corner NW.  
1500 to a point ~~at~~ (Southernly end  
line of R. S. V. P. lode, survey  
No. 1102. - 152.49 feet. S.  $86^{\circ} 58' E$ .  
from cor. No 7. R. S. V. P. lode. Survey  
No 1102  
and to cor. No 4. . .  
identical with NW. cor. of the  
location.

A pine post  $3\frac{1}{2}$  ft long, 4 ins.  
square, set  $1\frac{1}{2}$  ft in the ground  
with mound of stone, marked  $\frac{4}{102}$ .

whence:  
Center of cross, in granite rock  
in place, marked B. P.  $\frac{4}{102}$  bears  
N.  $69^{\circ} 48' E$ . 167.25 ft.

Thence S.  $86^{\circ} 58' E$ .  
Var.  $14^{\circ} 16' E$ .

300 to North end center of claim  
447.51 to cor. No 8. R. S. V. P. lode, Survey  
No 1102  
600 to cor. No 7. the place of beginning

R. S. V. P. lode.

Beginning at cor. No. 5.  
identical with NE. cor. of the location  
a pine post  $3\frac{1}{2}$  ft long, 4 ins. square  
set  $1\frac{1}{2}$  ft in the ground, with mound  
of stone, marked  $\frac{5}{102}$  whence

Center of cross in granite  
rock, marked B. P.  $\frac{5}{102}$  bears S.  $43^{\circ}$   
 $19' E$ . 34.80 ft.

Cor. No 7. Survey No. 1102. Boena  
Viola lode, bears S.  $27^{\circ} 55' E$ . 361.36 ft.

Cor. No 7. Survey No 1103. Little  
Daisy lode, bears S.  $66^{\circ} 41' W$ . 122.40 ft.  
Unit. loc. mon. bears S.  $75^{\circ} 05' W$   
316.22 ft.

Thence N.  $86^{\circ} 58' W$   
Var.  $14^{\circ} 16' E$ .

Feet.

117. intersect line 6-7. Survey No. 1103. Little Daisy lode at N.  $4^{\circ}38'W$ . 54.82 ft. from cor. No. 7.

188 to wash, course SE.

300 to Northernly end center of claim

360 to Summit course N and S.

600 to cor. No. 6

identical with N.W. cor. of the location; a fine  
post  $3\frac{1}{2}$  ft. long, 4 ins. square set  $\frac{1}{2}$  ft.  
in the ground with mound of stone, marked  
 $\frac{6}{1102}$  whence

Center of cross in granite ref marked B.R.  
 $\frac{6}{1102}$  bears S.  $63^{\circ}29'E$ . 270 ft.

Thence S.  $3^{\circ}02'W$

Var.  $14^{\circ}16'E$

69.<sup>52</sup> intersect line 1-4. Survey No. 1101. Gold Bug No. 2 lode at S.  $85^{\circ}22'W$ . 50.19 ft. from cor. No. 1.

120.34 intersect line 7-8. Survey No. 1103, Little Daisy lode, at S.  $85^{\circ}22'W$ . 494.73 ft. from cor. No. 7.

234 to trail course E and W.

318 to Summit course E and W.

325.92 to cor. No. 7.

S.W. cor. of the location bears S.  $3^{\circ}32'W$  1174.08 ft. from cor. No. 7.

A fine post  $3\frac{1}{2}$  ft. long, 4 ins. square, set  $\frac{1}{2}$  ft. in the ground, with mound of stone, marked  $\frac{7}{1102}$  whence:

Center of cross in granite boulder  $2 \times 2\frac{1}{2} \times 1\frac{1}{2}$  ft. marked B.R.  $\frac{7}{1102}$  bears N.  $42^{\circ}15'W$ . 197 ft.

Cor. No. 1. Survey No. 1104. Rattlesnake lode, bears S.  $5^{\circ}04'E$ . 362.12 ft.

Thence S.  $86^{\circ}58'E$

Var.  $14^{\circ}16'E$

86.34 intersect line 1-2. Gold Bug No. 2 lode Survey No. 1101, at S.  $4^{\circ}38'E$ . 261.60 ft from cor. No. 1.

152.49 to cor. No. 4. Boano Vista lode Survey No. 1102

300 to Northernly end center.

4

See -

600 to cor. No. 8.

S.E. cor. of the location bears S. 0° 01' W  
1174.08 ft. from cor. No. 8.

Cor. No. 1. Buena Vista lode, Survey  
No. 1102 bears S. 86° 58' E. 152.49 ft.

A pine post  $3\frac{1}{2}$  ft long, 4 in.  
square, set  $1\frac{1}{2}$  ft in the ground, with  
mound of stone, marked  $\frac{8}{102}$  where  
center of cross in granite boulder  
 $3 \times 2 \times 1\frac{1}{2}$  ft, marked B. R.  $\frac{8}{102}$  bears  
N. 49° 27' E. 116.50 ft.

Thence N. 0° 02' E.

Var. 14° 16' E.

32592 to cor. No. 5. The place of beginning

### Area.

Total area of Buena Vista 20.6602<sub>acres</sub>

Total area of R.S.V.P. lode 4.484 acres

Less area in conflict with  
Survey No 1103. Little Daisy  
lode (including area in conflict  
with Little Daisy and Gold Bug  
No 2. lodes) 0.919 acres

Less area in conflict with survey  
No 1101. Gold Bug No 2 lode &  
(exclusive of conflict of said Gold  
Bug No 2. with Little Daisy  
Survey No 1103 and R.S.V.P.  
lode survey No 1102) 0.340 acres  
1.259 acres

Net area R.S.V.P. lode 3.225 acres

" " Buena Vista 20.66.

Total area of lode claim 23.885 acres

### Location

This claim is located on unsurveyed  
land, and as near as can be ascertained  
in Twp 26 N. R. No. 21 W. Co. 6 and Salt



River Base and Meridian, is joined on the west by Linney No. 1104 Rattle Snake lode. Linney No. 1101. Gold Bug No. 2 lode, and Linney No. 1103. Little Daisy lode - on the eastern slope of what is known as the "Black Range" about 12 miles from the town of White Hills, in Mineral Water Mining District, Mohave County, Arizona Territory.

Expenditure of Five Hundred Dollars.

I certify that the value of the labor and improvements upon this claim, placed thereon by the claimant and its grantors, is not less than Five Hundred dollars, and that said improvements consist of a discovery shaft on Quano Vista lode,  $4 \times 6\frac{1}{2}$  ft. 6 ft. deep in rock, which bears  $N. 3^{\circ} 02' E.$  750 ft. from South end center of claim.

Value \$45.00

A shaft  $4 \times 6$  ft. 8 ft. deep in rock, which bears  $N. 3^{\circ} 02' E.$  460 ft. from South end center of claim

Value \$50.00

A shaft  $4\frac{1}{2} \times 7$  ft. 26 ft. deep in rock, with 14 feet of drift, from bottom of same, which bears  $N. 3^{\circ} 02' E.$  647 ft. from South end center of claim

Value \$300.00

A tunnel  $3\frac{1}{2} \times 6$  ft. 19 ft. long, in rock, the mouth of which bears  $N. 48^{\circ} 36' E.$  192 ft. from cor. No. 3.

Value \$150.00

A tunnel  $3\frac{1}{2} \times 6$  ft. 40 ft. long in rock, the mouth of which bears  $N. 19^{\circ} 55' E.$  466.12 ft. from cor. No. 3.

Value \$375.00

6  
 A discovery shaft on Q.S.V.P. lode  
 4 x 6 1/2 ft. 9 ft. deep, bearing S. 75° 05' W.  
 316.22 ft. from cor. no 5. Q.S.V.P.  
 lode

Value \$ 75.00

There are no other improve-  
 ments upon this lode claim.

### Measurements

This survey was made with  
 a Heller and Brightley transit  
 with solar attachment.

The courses were deflected from  
 the true meridian, as deter-  
 mined by solar observations.

The distances were measured  
 with a 50 foot steel chain.

Kearney ~~Jan 24~~ 24. 94.

O. F. Klencer  
 U. S. Deputy Mineral  
 Surveyor.

# FINAL OATHS FOR SURVEYS.

## LIST OF NAMES.

A list of the names of the individuals employed by O. F. Kuencer  
 United States Deputy Mineral Surveyor, to assist in running, measuring, and marking the lines  
 corners and boundaries described in the foregoing field notes of the survey of the mining claim  
 of The Gold Bug Mining Company  
 known as the Boana Vista No. 1 Q. S. V. P. Lode  
 and showing the respective capacities in which they acted.

- L. N. Byrd, Chainman.
- James Paul, Chainman.
- John O'Rourke, Axman.
- John O'Rourke, Flagman.


## FINAL OATHS OF ASSISTANTS.

We, L. N. Byrd - James Paul  
 and John O'Rourke, do solemnly swear that we assisted O. F. Kuencer  
Kuencer, United States Deputy Mineral Surveyor, in marking the corners and  
 surveying the boundaries of the mining claim of The Gold Bug Mining Company  
Boana Vista No. 1 Q. S. V. P. Lode, known as the Boana Vista No. 1 Q. S. V. P. Lode, represented  
 in the foregoing field notes as having been surveyed by said deputy mineral surveyor and under  
 his direction; and that said survey has been in all respects, to the best of our knowledge and  
 belief, faithfully and correctly executed, and the corner and boundary monuments established  
 according to law and the instructions furnished by the United States Surveyor-General for  
Arizona

- L. N. Byrd, Chainman.
- James Paul, Chainman.
- John O'Rourke, Axman.
- John O'Rourke, Flagman.

Subscribed and sworn to by the above-named persons before me  
 this 13 day of April, 18 98

J. W. Morgan Recorder  
By Wm Hunter Deputy



(4-686.)

## FINAL OATH OF U. S. DEPUTY MINERAL SURVEYOR.

I, O. F. Kuencer, U. S. Deputy Mineral Surveyor, do solemnly swear that, in pursuance of instructions received from the United States Surveyor General for Arizona, dated March 29, 1893, I have, in strict conformity to the laws of the United States, the official regulations and instructions thereunder, and the instructions of said Surveyor General, faithfully and correctly executed the survey of the Mining Claim of Gold Bug Mining Company, known as the Boone Vista and O. F. P. Lodes, situate in Minnerata Mining District, Mohave County, Arizona, in Section upon unappropriated land, Township No. —, Range No. — and designated as Survey No. — 1102 —, as represented in the foregoing field notes, which accurately show the boundaries of said mining claim as distinctly marked by monuments on the ground, and described in the attached copy of the location certificate, which was received by me from the Surveyor General with said instructions, and that all the corners of said survey have been established and perpetuated in strict accordance with the law, official regulations and instructions thereunder; and I do further solemnly swear that the foregoing are the true and original field notes of said survey and my report therein, and that the labor expended and improvements made upon said mining claim by claimant or its grantors are as therein fully stated, and that the character, extent, location and itemized value thereof are specified therein with particularity and full detail, and that no portion of said labor or improvements so credited to this claim has been included in the estimate of expenditures upon any other claim.

O. F. Kuencer  
U. S. Deputy Mineral Surveyor.

Subscribed and sworn to by the said O. F. Kuencer,  
U. S. Deputy Mineral Surveyor, before me J. M. Morgan  
Recorder of Mohave County this 19<sup>th</sup>  
day of June, 1893.

J. M. Morgan  
Recorder of Mohave County

Affidavit of Five Hundred Dollars Improvements.

We, F. W. Scully and N. D. Hall

of lawful age, being first duly sworn according to law, depose and say: that we are acquainted with the

Boon Vista and Q. S. P. mining claims, situated in

Minnesota Mining District, Mohave County,

Arizona Territory, for which The Gold Bug

Mining Company

has made application for survey prior to application for patent under the provisions of the Act of Congress, approved May 10, 1872; and that the labor done and improvements made thereon by the applicant and his grantor exceed Five Hundred Dollars in value, and further that we are not personally interested in said mine.

F. W. Scully
N. D. Hall

TERRITORY OF ARIZONA,
County of Mohave ss.

SWORN to and subscribed before me, this 24th day
of April 1893

D. W. Morgan Recorder
By Wm. Hunter Deputy



## Location Notice

We, the undersigned claim by right of  
 Location 1500 feet on this ledge, lode, or  
 Deposit of Mineral bearing Quartz together  
 with 300 feet on Each side 450 feet North  
 East and 450 feet South West from this  
 Monument of stone on which this notice is  
 posted. Thence 300 feet East to Monument  
 of stone. Thence 1500 feet North East to  
 Monument of stone. Thence 300 feet West to  
 Monument of stone, being the North end center  
 of claim thence West 300 feet to monument  
 of stone, thence South West 1500 feet to mon-  
 ument of stone, Thence 300 feet East to  
 place of beginning. Situated in Minisota  
 Mining District, Mohave County Arizona Territory  
 and situated about two Miles N. E. of  
 Crown and Millers Camp and shall be  
 known as the Boano Vista Mine.

Located this 20<sup>th</sup> day of October 1891

Witnesses Frank Baxter }	Geo Malcom J. B. Moroy Chas Stirling
-----------------------------	--

Recorded at the request of J. B. Moroy  
 on 28<sup>th</sup> Nov 1891 at 30 Minutes past 3 O'clock P.M.  
 E. J. Godman  
 County Recorder

Recorded in Book "J" at pages 689 + 690  
 Mining Records of Mohave County, Arizona Territory

Territory of Arizona }  
County of Mohave. }

J. J. Morgan, County  
Recorder in and for said County, Territory  
aforesaid, do hereby certify, that the  
above and foregoing is a full, true  
and correct copy of the Location Notice  
of the "Boano Vista" Mining Claim, situated  
in Minusota Mining District, said County  
Territory, as the same appears of record  
in my office in the Book and at the  
page, above, set forth.

In Witness Whereof, I have hereunto set  
my hand and affixed my official seal  
this 17<sup>th</sup> day of November A.D. 1893.

J. J. Morgan  
Recorder of Mohave County.

app. 10/1

Amended Notice of Location of  
Boana Vista Mining claim.

Know all men by these presents, That the Gold Bug Mining Company, has this day made its amended location of the Boana Vista Mining claim, for the purpose of more fully defining its boundaries, Claiming 1500 linear feet of said Boana Vista Lode, with surface ground of 300 feet on each side of the center of <sup>the</sup> vein.

This claim commences at Monument at its North East corner, thence South  $3^{\circ} 2'$  West 1500 feet to Monument at South East corner, thence North  $86^{\circ} 58'$  West 600 feet to monument at South West corner, thence North  $3^{\circ} 2'$  East 1500 feet to monument at North West corner, and thence South  $86^{\circ} 58'$  East 600 feet to place of beginning.

From Monument at North West corner of this claim, the North East corner of Gold Bug No 2, bears North  $24^{\circ} 13'$  West 250 feet, and prominent Monument on top of Pilot Knob, bears North  $45^{\circ} 48'$  West. The West side line of this claim is within 200 feet of the East end lines of the Gold Bug No 2 Lode, and the Rattlesnake Lodes. This claim is located 750 feet North and 750 feet South from its discovery monument in center of claim.

And is situated in the Minnesota Mining District Apache County Territory of Arizona.

This Amended location is made on the ground by its owners on this 3<sup>rd</sup> day of March 1893 and is an Amended location of the Boana Vista



claim, as located by Deo Nelson et al.  
 The location Notice being Recorded November  
 28<sup>th</sup> 1891 in Book "J" page 689 in the office  
 of the County Recorder of Mohave County, and  
 is made without <sup>any</sup> waiver of any legal rights  
 under the original location.

The Gold Bug Mining Company  
 By W. F. Crosby President.

Dated March 3<sup>rd</sup> 1893.

Recorded at the request of W. F. Crosby March  
 7<sup>th</sup> A.D. 1893 at 25 minutes past 2 O'clock  
 P.M. in Book L pages 246. Books of Mining  
 Records of Mohave County, Arizona Territory.

J. M. Morgan  
 County Recorder.

Territory of Arizona) ss.  
 County of Mohave.)

I, J. M. Morgan, County Recorder  
 in and for said County, do hereby Certify that  
 the above and foregoing is a full, true and  
 correct copy of the Amended Notice of Location  
 of the Boana Vista Mining claim, situated in  
 the Minnesota Mining District, said County of Mohave  
 Territory of Arizona, as the same appears of  
 records in my office.

In Witness Whereof, I have hereunto set my hand  
 and affixed my Official Seal this - 20<sup>th</sup> - day of  
 March A.D. 1893.

J. M. Morgan  
 Recorder of Mohave County.

## Notice of Location

Know all Men by these presents, That the undersigned has this day located fifteen hundred (1500) linear feet of this vein or lode bearing precious metals, with all dips spurs, angles and variations, with surface ground three hundred (300) feet on each side of the center of vein, with all mineral deposits contained therein and all timber growing within the limits of said claim, and all water and water privileges thereon or appurtenant thereto, under and according to the provisions of the United States Mining Laws, under which it is located.

This claim commences at this Monument and Notice placed upon the ledge and runs One Hundred feet in a Northerly and Fourteen (1400) hundred feet in a Southerly direction along the ledge.

The Exterior boundaries are as follows, to wit Commencing at a Monument and Notice placed upon the ledge and running three hundred (300) feet in an Easterly direction to Monument of stone on East boundary line of claim; thence in a Northerly direction parallel with the ledge One hundred (100) feet to monument of stone at N.E. corner of claim; thence at right angles across the ledge in a Westerly direction Six hundred (600) feet to monument of stone at N.W. corner of claim; thence in a Southerly direction parallel with the ledge fifteen

hundred (1500) feet to monument of stone at S. W. corner of claim; thence at right angles across the ledge in an Easterly direction Six hundred (600) feet to monument of stone at S. E. corner of claim; thence in a Northerly direction parallel with the ledge Fourteen hundred (1400) feet to the second monument mentioned in this notice and place of beginning.

This ledge may be more generally described as situated immediately east of the Gold Bug No 2 lode and Rattlesnake Lode, overlapping the East end of each of said claims. From North East corner of this claim, the North East corner of Gold Bug No 2 lode, bears South  $86^{\circ} 15'$  West 555 feet and prominent monument on top of Pilot Knob, bears North  $50^{\circ} 18'$  West. The true course of the North end line South  $86^{\circ} 58'$  East, South end line North  $86^{\circ} 58'$  West, East end line South  $3^{\circ} 2'$  West, and West side line North  $3^{\circ} 2'$  East.

In the Minnesota Mining District, Mohave County, Arizona Territory.

And shall be known as the R. S. V. P. Mining Claim. Dated on the ground this third day of March 1893

The Gold Bug Mining Company  
By W. F. Crosby. President.

Recorded at the request of W. F. Crosby  
 March 7<sup>th</sup> AD 1893 at 25 Minutes past 2 O'clock P.M.

J. M. Morgan  
 County Recorder

Recorded in Book "L" at pages 249 + 250  
 Mining Records of Mohave County, Arizona Territory

---

Territory of Arizona  
 County of Mohave

I, J. M. Morgan, County  
 Recorder in and for said County, Territory  
 aforesaid, do hereby certify that the  
 above and foregoing is a full, true and  
 correct copy of the Location Notice of  
 the "R. S. V. P." Mining Claim, situated  
 in Minnesota Mining District, said County  
 and Territory, as the same appears of  
 record in my office in the Book and  
 at the page, above set forth.

In Witness Whereof, I have hereunto set my  
 hand and affixed my official seal this  
 17<sup>th</sup> day of November AD 1893,

J. M. Morgan  
 Recorder of Mohave County.

(4-687.)

# Surveyor General's Certificate of Approval of Field Notes and Survey of Mining Claim.

Department of the Interior,

Office of U. S. Surveyor General,

Tucson, Arizona  
March 5<sup>th</sup>, 1894

I, U. S. Surveyor General for District of Arizona

do hereby certify that the foregoing and hereto attached Field Notes and Return of the Survey of the Mining Claim of The Gold Bug Mining Company

known as the Boana Vista and R. S. V. P. Lodes

situate in Minnesota mining district,

MoHAVE County, Arizona

in Section \_\_\_\_\_, Township No. \_\_\_\_\_, Range No. unsurveyed

designated as Survey No. 1102

executed by O. F. Kuenzer, U. S. Deputy Mineral

Surveyor, April 21-23, 1893, under my instructions dated

March 29, 1893, have been critically examined and the

necessary corrections and explanations made, and the said Field Notes and Return, and

the Survey they describe, are hereby approved. A true copy of the copy of the location

certificate filed by the applicant for survey is included in the field notes.

Levi H. Manning

U. S. Surveyor General for Arizona