

**M
S
-**

0

1

2

3

1

(4-683.)

Mineral Survey No. 1231

Lot No. _____

Prescott ~~Gila~~ Land District.

FIELD NOTES

OF THE SURVEY OF THE MINING CLAIM OF

R. J. Justin and S. J. Fleming

KNOWN AS THE

Anne Yum Yum Hillside Francis and Little Anne No 2

Big Bug Mining District,

Yavapai County, Arizona

Section _____, Township 12 N, Range 1 W

Surveyed under instructions dated August 17th, 1896,

by Charles H. Lee,

U. S. Deputy Mineral Surveyor.

Claim located May 2 '93 July 6 '93 Jan 1 '96 Jan 1 '96 Jan 1 '98 respectively

Survey commenced August 25th, 1896.

Survey completed September 21st, 1896.

o 6-100

Address of Claimants,

14128 b-2500

R. J. Justin and S. J. Fleming
per Attorneys Andrews and Ling
Prescott
Yavapai County
Arizona

PRELIMINARY OATHS OF ASSISTANTS IN SURVEY OF MINING CLAIM.

WE, E. J. Fleming and Victor Maghers, do solemnly swear that we will well and faithfully execute the duties of chain carriers; that we will level the chain upon even and uneven ground and plumb the tally-pins, either by sticking or dropping the same; that we will report the true distance to all notable objects, and the true length of all lines that we assist in measuring, to the best of our skill and ability, and in accordance with instructions given us, in the survey of the Mining Claim of R. T. Justin and S. J. Fleming

known as the Anne Yum Yum Hillside, Francis & Little Anne No 2 situate in Big Bug mining district, Yavapai County, Arizona, in Section _____, Township No. _____, Range No. _____

E. J. Fleming, Chainman.
Victor Maghers, Chainman.

Subscribed and sworn to by the above-named persons before me this 23rd day of August, 18 96

M. S. Palf
Notary Public.



I, _____, do solemnly swear that I will well and truly perform the duties of axeman, in the establishment of corners and other duties, according to instructions given me and to the best of my skill and ability, in the survey of the Mining Claim of _____

known as the _____, more fully described in the preceding affidavit.

_____, Axeman.

Subscribed and sworn to by the said _____ before me this _____ day of _____, 18 _____

I, _____, do solemnly swear that I will well and truly perform the duties of flagman, in the establishment of corners and other duties, according to instructions given me and to the best of my skill and ability, in the survey of the Mining Claim of _____

known as the _____, more fully described in the preceding affidavit.

_____, Flagman.

Subscribed and sworn to by the said _____ before me this _____ day of _____, 18 _____

Survey No. 1231
Anne Lode

Beginning at the initial monument, identical with the initial monument of location. A sienite stone 5x10x24 ins. set 14 ins. in the ground chiseled + I.M. $\frac{1}{1231}A$; whence the intersection of the 3rd Standard Parallel north and the Gila and Salt River Meridian T. 13 N. R. 1 E. and T. 1 W bears N 44° 08' E 7215 ft. The dis. mon. bears N 51° 14' W 286 ft. An Oak tree 15 ins. dia. blazed and marked B.T. I.M. $\frac{1}{1231}A$, bears S 89° 49' W 73.5 ft.

Thence N 29° 54' E
Var. 13° 45' E

466 To gulch bears S 42° E

701 To Cor. No. 2 identical with cor. No 2 of the location. A sienite rock in place 3x4x1 ft. above the surface, with mound of stone, chiseled + $\frac{2}{1231}A$. Cor. No. III of the Belcher lode patented bears N 76° 42' W 669 ft. A sienite rock in place 4x4x3 ft. above the general level, marked on the vertical face + B.T. $\frac{2}{1231}A$ bears N 58° 12' W 42.5 ft.

Thence N 67° 22' W
Var. 13° 30' E

325 To gulch bears S 3° E

583.5 To Cor. No 3, identical with cor. No 3 of the location. A granite boulder 4x5x4 ft. high, the center of the top chiseled + $\frac{3}{1231}A$. A granite rock 15x10x10 ft. above the general level, marked on the vertical face + B.T. $\frac{3}{1231}A$ bears N 44° W 22.7 ft.

Thence S 28° 48' W
Var 12° 08' E

1036 To wagon road bears N 86° E

1342 To cor. No 4 identical with cor. No 4 of the location. A Malpais rock 4x4x4 ft. high. Chiseled on center of top + $\frac{4}{1231}A$. A sienite rock 25x20x15 ft. high chiseled on vertical face + B.T. $\frac{4}{1231}A$ bears N 27° W 27.9 ft.

Thence S 67° 22' E
Var. 12° 53' E

32 To North Bank of Big Bug Creek bears N 81° 30' E

70 To South " " " " "

75 To road bears N 60° 30' E

557.5 To cor. No 5 A slate stone 8x10x28 ins set 14 ins.

Survey No. 12-31
Anne Lode

in the ground with mound of stone marked + $\frac{5}{1231}$ A.;
whence cor. No 5 of the location bears S 29° 54' W 208 ft.

A slate rock in place 24 x 18 x 16 ins. above the general
level, marked + B.R. $\frac{5}{1231}$ A bears S 23° 30' E 35.6 ft.

Thence N. 29° 54' E

Var. 13° 10' E

- 225 To south bank of Big Bay Creek bears N 83° 30' E
- 265 " north " " " " "
- 363 To wayon road bears N 81° E
- 644 To cor. No 1 initial monument and place of
beginning.

Survey No. 1231
Yum Yum Lode

- Beginning at cor. No 1 identical with the initial monument of the location and cor. No 1 of this survey, Ann Lode, before described, chiseled + $\frac{1}{1231}$ Y.Y.; whence the dis. mon. bears $N 73^{\circ} 22' E$ 277.2 ft.
- The intersection of the 3rd Standard Parallel north and the Gila and Salt River Meridian S. 13 N. R. 1 E and R. 1 W bears $N 44^{\circ} 08' E$ 721.5 ft. An Oak tree 15 ins. in dia. blazed and marked + B.T. $\frac{1}{1231}$ Y.Y. bears $S 89^{\circ} 49' W$ 73.5 ft.
- Thence $N 29^{\circ} 54' E$
Var. $13^{\circ} 45' E$
- 466 To gulch bears $S 42^{\circ} E$
- 701 To cor. No 2 identical with cor. No 2 of the location and cor. No 2 of this survey, Ann Lode marked + $\frac{2}{1231}$ Y.Y. The bearing rock is identical by course and distance with that of No. 2 Ann Lode, and is also marked B.T. $\frac{2}{1231}$ Y.Y.
- Thence $S 66^{\circ} 02' E$
Var. $13^{\circ} 30' E$
- 492.6 To cor. No. 3. A plate stone $5 \times 8 \times 26$ ins. set 14 ins. in the ground with mound of stone, marked + $\frac{3}{1231}$ Y.Y.; whence cor. No. 3 of the location bears $S 66^{\circ} 02' E$ 83.2 ft. A rock in place $1 \times 1 \times 1$ ft. above the ground marked + B.T. $\frac{3}{1231}$ Y.Y. bears $N 24^{\circ} 30' E$ 22.7 ft.
- Thence $S 29^{\circ} 54' W$
Var. $13^{\circ} 40' E$
- 455 To gulch bears $S 61^{\circ} 30' E$
- 478 To wagon road bears $N 75^{\circ} E$
- 578 To Pipe line from Spring to furnish water for boarding tent, and steam hoist, Spring bears $S 10^{\circ} E$ 500 ft. Hoist bears $N 73^{\circ} W$ via pipe line 500 ft.
- 700 To north bank of Big Bay Creek bears $N 73^{\circ} E$
- 765 " South " " " " " "
- 1021 To cor. No 4. A plate stone $6 \times 10 \times 26$ ins set 12 ins. in the ground with mound of stone marked + $\frac{4}{1231}$ Y.Y.; whence cor. No 4 of the location, bears $S 66^{\circ} 02' E$ 89 ft. A plate rock $4 \times 5 \times 3$ ft above the ground marked on the side + B.T. $\frac{4}{1231}$ Y.Y. bears $S 83^{\circ} E$ 34.5 ft.

Survey No 1231
Yum Yum Lode

Thence $N 66^{\circ} 02' W$

Var. $13^{\circ} 40' E$

353 To south bank of Big Bug Creek bears $N 80^{\circ} E$

428 " north " " " " "

492.6 To cor. No. 5 A granite stone $6 \times 10 \times 24$ ins
set 1 ft. in the ground with mound of stone
chiseled $+ \frac{5}{1231}$ Y.Y.; whence cor. No 5 of the
location bears $S 56^{\circ} 54' W 39$ ft.

An oak tree 12 ins. in dia. blazed and mark-
ed B.T. $\frac{5}{1231}$ Y.Y. bears $N 63^{\circ} 06' W 56$ ft.

Thence $N. 29^{\circ} 54' E$

Var. $13^{\circ} 45' E$

40 To wagon road bears $N 81^{\circ} E$

320 To cor. No 1 and place of beginning

Survey No. 1231
Hillside Lode

Beginning at Cor. No. 1. A slate stone 6x6x24 ins set 1 ft in the ground with mound of stone chiseled + $\frac{1}{1231}$ H. Cor. No. 1 of the location bears S 59° 13' W 30 ft. The dis. mon. bears N 58° 21' W 300 ft. Cor. No. 3 of the Yum Yum lode of this survey bears N 35° 55' W 152.6 ft. The intersection of the 3rd Stand Part north and the Gila and Salt river meridian J. 13 N. R. 1 E. and R. 1 W. bears N 40° 12' E 6407.7 ft.

A sienite rock in place 3x1.5x1 ft above the ground marked + B.R. $\frac{1}{1231}$ H bears N 49° 30' W 56 ft.
Thence N 59° 13' E
Var. 13° 16' E

12013 To cor. No. 2, the same as cor. No. 2 of the location. A stone of slate 5x6x26 ins, set 14 ins, in the ground with mound of stone, marked + $\frac{2}{1231}$ H. A slate rock in place 4x2x3 ft high, marked on the side + B.R. $\frac{2}{1231}$ H bears S 17° E 29.3 ft.
Thence N 50° 57' W
Var. 12° 20' E

609.3 To cor. No. 3. A granite stone 6x10x28 ins, set 14 ins, in the ground with mound of stone chiseled + $\frac{3}{1231}$ H. whence cor. No. 3 of the location bears N 58° 25' E 7.5 ft. A slate rock in place 3x2x1 ft. above the general level marked + B.R. $\frac{3}{1231}$ H bears S 48° E 44 ft.
Thence S 58° 25' W
Var. 12° E

1195.3 To cor. No. 4, A slate stone 5x10x26 ins, set 14 ins in the ground with mound of stone, marked + $\frac{4}{1231}$ H. whence cor. No. 4 of the location bears S 58° 25' W 93.7 ft. A sienite rock in place 3x3x3 ft above the ground marked on the side + B.R. $\frac{4}{1231}$ H bears N. 15° W 20.1 ft.
Thence S 50° 57' E
Var. 13° 30' E

297.15 Intersect line 2-3 of the Yum Yum lode of this survey at S 66° 02' E 152.11 ft from cor. No. 3

450.4 Intersect line 3-4 of the Yum Yum lode of this survey at S 29° 54' W 40.09 ft from cor. No. 3

591.4 To Cor No. 1 and place of beginning

Survey No. 1231
Francis Lodge

Beginning at Cor. No 1. A granite stone 5x8x30 ins set 14 ins. in the ground with mound of stone marked + $\frac{1}{1231}$ F; whence Cor. No. 1 of the location bears S 43° 31' W 7 ft. The dis. mon. bears N 59° 36' E 1080 ft. The dis. shaft bears the same course 1069 ft. Cor No 3 of the Hillside lode of this survey bears N 50° 57' W 49.3 ft. The intersection of the 3rd Stand. Park north and the Gila and Salt river meridian T. 13 N. R. 1 E. and T. 1 W. bears N 42° 01' E 5287.7 ft. A rock in place 2x3x1 ft. above the ground marked + B.R. $\frac{1}{1231}$ F bears N 61° 45' W 5.9 ft.

Thence N 43° 31' E
Var. 11° 33' E

80 To gulch bears S 54° 30' E
1308.4 To cor. No 2. A granite stone 6x8x24 ins. set 1 ft in the ground with mound of stone, marked + $\frac{2}{1231}$ F; whence Cor. No. 2 of the location bears N 50° 57' W 35 ft. A rock in place 2x2x1 ft above the ground, marked + B.R. $\frac{2}{1231}$ F bears S 50° W 24.4 ft

Thence S 50° 57' E
Var. 16° 03' E

566 To cor. No 3. A granite stone 6x15x28 ins. set 14 ins. in the ground with mound of stone marked + $\frac{3}{1231}$ F; whence Cor. No 3 of the location bears N 55° 52' E 8 ft. A granite rock in place 3x3x2 ft above the general level, marked + B.R. $\frac{3}{1231}$ F. bears N 60° E 18.1 ft.

Thence S 55° 52' W
Var. 9° 22' E

600 To gulch bears South.
780 To cor. No. 4, same as cor. No. 4 of the location. A granite stone 6x7x24 ins. set 1 ft. in the ground with mound of stone marked + $\frac{4}{1231}$ F; whence a rock in place 4x4x3 ft. above the general level, marked + B.R. $\frac{4}{1231}$ F bears S 13° E 59.3 ft.

Thence S 27° 08' W
Var. 11° 30' E

355 To gulch bears East.
570 To cor. No 5, the same as cor. No. 5 of the location and with cor. No. 2 of the Hillside lode of this survey marked + $\frac{5}{1231}$ F. A plate rock in place 4x2x3 ft above the surface marked + B.R. $\frac{5}{1231}$ F bears S 17° E 29.3 ft

Thence N. 50° 57' W
Var. 12° 20' E

560 To Cor. No. 1, and place of beginning

Survey No. 1231
Little Anne No. 2 Lode

Beginning at cor. No. 1. A sienite rock in place 3x4 ft and 6 ins. above the general level, with mound of stone marked + $\frac{1}{1231}$ L.A. No. 2; whence cor. No 1 of the location bears S 63° W 520 ft. The dis. mon. bears N 15° 45' E 145 ft. Cor. No 3 of the Francis lode of this survey bears S 50° 57' E 32.3 ft. The intersection of the 3rd Stand. Part north and the Gila and Salt River Meridian T. 13 N. R. 1 E. and R. 1 W. bears N 33° 49' E 3995.1 ft. A rock in place 3x3x2 ft above the ground marked + B.R. $\frac{1}{1231}$ L.A. No. 2 bears S 75° E 43 ft.

Thence N 63° E
Var. 9° 22' E

1031.8 To cor. No. 2 identical with cor. No. 2 of the location A granite stone 5x10x30 ins. set 14 ins. in the ground with mound of stone, marked + $\frac{2}{1231}$ L.A. No. 2. A granite rock in place 2x3x4 ft above the surface marked + B.R. $\frac{2}{1231}$ L.A. No. 2 bears N 69° E 41.5 ft.

Thence N 50° 57' W
Var. 16° E

529.4 To cor. No 3. A slate stone 6x6x24 ins set 1 ft in the ground with mound of stone marked + $\frac{3}{1231}$ L.A. No. 2; whence cor. No 3 of the location bears N 55° 36' E 247.4 ft. A granite rock in place 1 1/2 x 2 ft and 6 ins. above the general level marked + B.R. $\frac{3}{1231}$ L.A. No. 2 bears N 80° W 82.3 ft

Thence S 55° 36' W
Var. 15° E

983.7 To cor. No 4. A slate stone 6x10x24 ins. set 1 ft in the ground with mound of stone marked + $\frac{4}{1231}$ L.A. No 2; whence cor. No 4 of the location bears S 55° 36' W 405.2 ft. Cor. No. 2 of the Francis lode of this survey bears N 50° 57' W 142.9 ft. A granite rock in place 6x6x4 ft above the surface, marked on top + B.R. $\frac{4}{1231}$ L.A. No. 2 bears S 52° 30' E 78 ft.

Thence S 50° 57' E
Var. 16 E

390.8 To cor. No 1, and place of beginning

Area

Total area of the Anne Lode	17.47 acres
" " " " Yum Yum "	11.48 "
" " " " Hillside "	15.54
Less area in conflict with the Yum Yum Lode	.07
Net area of the Hillside Lode	15.47 acres
Total area of the Francis Lode	14.41 "
" " " " Little Anne No 2 Lode	<u>9.96</u> "
Net area lode claim	68.79 "

Location

This claim is located on unsurveyed government land in the Big Bend Mining District, about $10\frac{1}{2}$ miles South East by air line from Prescott, Yavapai County Arizona, and approximately in Township No 12 N., Range No 1 W., G. & S. T. Meridian

Expenditure of Five Hundred Dollars

I certify that the value of the labor and improvements upon this claim, placed thereon by the claimants and their grantors is not less than five hundred dollars, and that said improvements consist of:

Ann Lode

Shaft No 1, 5x4x10 ft deep in loose and solid rock which bears from cor. No 1 S 56° W 110 ft
Value \$50.

Shaft No 2, 4x7x8 ft deep in loose and solid rock which bears from cor. No 1 S 62° 24' W 50 ft
Value \$40

Incline No 3, 4x6x40 ft long in solid rock lapping Shaft No 4, 30 ft deep, the top of which bears from cor. No 1 S 67° 14' W 38 ft. Stopped out to the surface
Value \$200.

Shaft No. 4, - 4x6x70 ft deep in solid rock. At 50 ft level drift N 49° E 3x6x53 ft long connecting with shaft No 1 of the Yum Yum lode, bears from cor. No 1 N 29° 36' W 12 ft. Value of shaft and drift \$980.
Yum Yum Lode

Shaft No. 1 double compartment in solid rock timbered all the way down 5x8x120 ft deep. at 94 ft level, drift N 49° E 4x6x36 ft. long and in opposite direction S 49° W 4x6x22 ft. long bears N 43° 26' E 52 ft. from cor. No 1. Value of shaft and drifts \$1780.

Stope No. 2 4 ft wide, 20 ft long by 20 ft deep in solid and decomposed rock, the center of which bears from cor. No 1, N 51° E 195 ft
Value \$300.

Shaft No. 3, 6x4x74 ft deep in solid rock, Drifts at bottom, 4x6x20 ft S.W and 4x6x15 ft N.E. bears from cor. No 1 N 51° E 220 ft Value of shaft and drifts \$1000.

Shaft No 4, 4x7x49 ft deep in solid and decomposed rock, drift at bottom 4x6x37 ft long bears N 49° E. Shaft bears from cor. No 1 N 50° 30' E 285 ft.
Value of shaft and drift \$750

Shaft No. 5, 4x6x25 ft deep in solid rock, bears from cor. No 1 N 50° 30' E 320 ft
Value \$150

Shaft No. 6, 4x7x18 ft. deep in soft and hard solid rock bears from cor. No 1 N 50° 30' E 395 ft
Value \$90

Hillside Lode

An open cut No. 1, 3 ft wide, 20 ft long, and 10 ft face in loose and solid rock, the face of which bears from cor. No. 1 $N58^{\circ}21'W$ 290 ft - value \$40

Francis Lode

Shaft No. 1, 3x6x10 ft deep, in loose and solid rock, which bears from cor. No. 1 $N59^{\circ}36'E$ 1069 ft - value \$40

Little Anne No. 2 Lode

Shaft No. 1, 4x6x10 ft deep in loose and solid rock, which bears from Cor No. 1 $N40^{\circ}32'E$ 305 ft - value \$40

Note Shaft No. 1 on the Yum Yum claim is the main working shaft, and is being pushed to a much greater depth with the intention of developing the vein and also by cross cutting to develop the branch veins shown by the discovery monuments of the Anne and Yum Yum claims. 156 ft. of the work already done on this shaft and drifts, is appertained to the Hillside, Francis, and Little Anne No. 2 claims, being on the same ledge passing through those claims, as far as can be determined by present development, making them virtually as one claim. From this shaft described and included in the estimate of expenditure the claimants intend after reaching proper depth to drift along the vein of the several locations at about the same depth (the surface ground being practically on an average level, longitudinally) whereby by one system of workings, and one plant of machinery the entire claim can be most advantageously and economically developed.

Other Improvements

Crossing the west side of the Anne claim 1036 ft from Cor. No. 3, a wagon road bears $N56^{\circ}E$ 1100 ft long to haul timber and machinery for a ten stamp mill, the material for the latter is already on the ground, this road was built by the claimants - value \$100

1000 ft of 1 and 2 in. pipe line, crossing the east side line of the Yum Yum, 578 ft from cor. No. 3, from which the spring bears $S10^{\circ}E$ to supply boarding tent and steam hoist, which bears $N73^{\circ}W$

Value \$400

Other Improvements
Not made by claimants or their grantors

Hillside Lode

- Shaft No. 2, 4x6x11 ft deep in loose and solid rock, which bears from Cor. No. 4 S 65° 52' E 370 ft.
- Shaft No. 3, 5x6x23 ft deep in loose and solid rock, which bears from Cor. No. 4 S 76° 23' E 435 ft.
- Shaft No. 4, 5x3x12 ft deep in loose and solid rock, which bears from Cor. No. 4. S 80° 20' E 460 ft.
- Shaft No. 5, 4x5x20 ft deep in loose and solid rock, which bears from Cor. No. 4 S 87° E 505 ft.
- Shaft No. 6 7x4½x20 ft deep in loose and solid rock, which bears from Cor. No. 1 N 21° 25' E 470 ft.
- Shaft No. 7, 7½x4½x32 ft deep in loose and solid rock, which bears from Cor. No. 1 N 25° 46' E 513 ft.
- Shaft No. 8, 5x6x10 ft deep in loose and solid rock, which bears from Cor. No. 1, N 28° 55' E 565 ft.
- Shaft No. 9 3x4x8 ft deep in loose and solid rock, which bears from Cor. No. 2 S 85° 40' W 606 ft.
- Shaft No. 10 - 4x6x20 ft deep in loose and solid rock, which bears from Cor. No. 2 S 88° 12' W 570 ft.
- Shaft No. 11, 12x6x6 ft deep in loose rock which bears from Cor. No. 2 S 89° 25' W 530 ft.
- Shaft No. 12 4x6x20 ft deep in loose and solid rock, which bears from Cor. No. 2 N 87° 15' W 512 ft.

These improvements were made during a series of years by different parties (some unknown) the first of whom was a man by the name of Turner; the last one before the claimants' grantors, named Pat. O'Donnell and the claim was known by the name of the Wizard.

Francis Lode

- Shaft No. 3, 4x5x18 ft deep in loose and solid rock, which bears from Cor. No. 5 N 3° W 250 ft.
- Open cut No. 2, 3 ft wide, 15 ft long, and 8 ft deep at face in loose and solid rock, which bears from Cor. No. 5 N 21° 48' E 385 ft. Made by unknown parties.

Little Anne No. 2 Lode

- A cut No. 2, 80 ft long, course N 63° E 3 ft wide, an average depth of 5 ft, in loose rock, the south end of which bears from Cor. No. 1 N 22° 47' E 175 ft.
- A cut No. 3 5'x12'x5' deep in loose rock bears from Cor. No. 1 N 42° 24' E 335 ft. Made by parties unknown.

Instrument

✓ The survey was made with a Buff and Berger solar transit No 1482. The courses were deflected from the true meridian as determined by observation on Polaris. The distances were measured with a 500 foot steel tape and a 50 ft. chain

Charles H. Lee

U.S. Dep. Mint. Surveyor

Prescott Arizona

Oct. 9th 1896

FINAL OATHS FOR SURVEYS.

LIST OF NAMES.

A list of the names of the individuals employed by Charles H. Lee
 United States Deputy Mineral Surveyor, to assist in running, measuring, and marking the lines
 corners and boundaries described in the foregoing field notes of the survey of the mining claim
 of S. J. Fleming and R. J. Justin
 known as the Anne, Yum Yum, Hillside Frances & Little Anne No 2
 and showing the respective capacities in which they acted.

E. J. Fleming....., Chairman.
Victor Maghers....., Chairman.
 , Axman.
 , Flagman.

FINAL OATHS OF ASSISTANTS.

We, E. J. Fleming
 and Victor Maghers....., do solemnly swear that we assisted Charles
H. Lee....., United States Deputy Mineral Surveyor, in marking the corners and
 surveying the boundaries of the mining claim of S. J. Fleming and
R. J. Justin
 , known as the Anne, Yum
Yum, Hillside Frances and Little Anne No 2....., represented
 in the foregoing field notes as having been surveyed by said deputy mineral surveyor and under
 his direction; and that said survey has been in all respects, to the best of our knowledge and
 belief, faithfully and correctly executed, and the corner and boundary monuments established
 according to law and the instructions furnished by the United States Surveyor-General for
Arizona.....

E. J. Fleming....., Chairman.
Victor Maghers....., Chairman.
 , Axman
 , Flagman.

Subscribed and sworn to by the above-named persons before me
 this 21st day of September, 1896

W. S. Raff
 Notary Public



(4-686.)

FINAL OATH OF U. S. DEPUTY MINERAL SURVEYOR.

I, Charles H. Lee, U. S. Deputy Mineral Surveyor, do solemnly swear that, in pursuance of instructions received from the United States Surveyor General for Arizona, dated August 17th, 1896, I have, in strict conformity to the laws of the United States, the official regulations and instructions thereunder, and the instructions of said Surveyor General, faithfully and correctly executed the survey of the Mining Claim of R. T. Tustin and S. J. Fleming through Andrews & Ling, Attys, known as the Anne Yum Yum Hillside Francis & Little Anne No. 2, situate in Big Bug Mining District, Yavapai County, Arizona, in Section _____, Township No. _____, Range No. _____, and designated as Survey No. 1231, as represented in the foregoing field notes, which accurately show the boundaries of said mining claim as distinctly marked by monuments on the ground, and described in the attached copy of the location certificate, which was received by me from the Surveyor General with said instructions, and that all the corners of said survey have been established and perpetuated in strict accordance with the law, official regulations and instructions thereunder; and I do further solemnly swear that the foregoing are the true and original field notes of said survey and my report therein, and that the labor expended and improvements made upon said mining claim by claimant or their grantors are as therein fully stated, and that the character, extent, location and itemized value thereof are specified therein with particularity and full detail, and that no portion of said labor or improvements so credited to this claim has been included in the estimate of expenditures upon any other claim.

Charles H. Lee
U. S. Deputy Mineral Surveyor.

Subscribed and sworn to by the said Charles H. Lee
U. S. Deputy Mineral Surveyor, before me Jesse P. Sayre
a Notary Public, this 16th
day of January, 1897.

Jesse P. Sayre
Notary Public, Yavapai Co,
Arizona

Affidavit of Five Hundred Dollars Improvements.

We E. J. Fleming and Victor Magthers

of lawful age, being first duly sworn according to law, depose and say: that we are acquainted with the Arrge, Yum Yum, Hillside, Francis, and Little Anne 1892

~~Survey No. 1291~~ mining claim, situated in

Big Bug Mining district, Yavapai County,

Arizona Territory, for which S. J. Fleming and R. T.

Justin

have made application for survey prior to application for patent under the provisions of the Act of Congress, approved May 10, 1872; and that the labor done and improvements made thereon by the applicant S. and their grantor S. exceed Five Hundred Dollars in value, and further that we are not personally interested in said mine.

E. J. Fleming

Victor Magthers

TERRITORY OF ARIZONA,

County of Yavapai

} ss.

SWORN to and subscribed before me, this

Ninety first day of September 1896

W. S. Raft

Notary Public



ANNE.

May 2th. 1893.

Sir.

We the undersigned claim 1500 feeth in length along this ledge or vein and 300 feeth on each side of the center of the vein or ledge with all dips spurs and angles and all mineralls deposit containing therein, all Timber and Water thereon. This claim runs 750' feeth northerly from this notice and 750' feeth southerly, this notice is placed in a monument of stone at the center of this claim. This claim is bounded as follows: Commencing at a monument placed at the N.E. corner of the claim then 600' feeth southwesterly then 1500' feeth northerly then 1500' feeth southerly in line with the vein or ledge then 600' feeth 600' feeth easterly to the place of beginning.

This claim crosses Big Bug Creek below and is called the Anne Mine.

Big Bug Mining, Districts, Yavapai County Ar. T.

Witness

Harry Arnolt

A.E. Baker

Henry Johnson

A.B. Lewis.

Recorded at request of G.W. Whiting June 12th A.D. 1893 at 9-35 o'clock A.M. in Book 36 of Mines pages 468&469 Records of Yavapai County Arizona.

Alex. O. Brodie

(L.S.)

County Recorder.

TERRITORY OF ARIZONA §

§ S.S.

County of Yavapai §

I, F.A. Tritle County Recorder in and for said County and Territory and Custodian of the Records thereof, do hereby certify that I have compared the above and foregoing with and the same is full true and correct copy of the Notice of Location of the Anne Mining Claim as it appears of record in Book 36 of Mines Pages 468&469 Records of Yavapai County Arizona.

In Witness Whereof I have hereunto set my hand and affixed my official seal this 27 day of July 1896.

H. A. Trilla

County Recorder.

YUM YUM.

Notice of Location.

KNOW ALL MEN BY THESE PRESENTS:

That we the undersigned have this day located fifteen hundred (1500) linear feet of this vein or lode bearing precious metals with all dips spurs angles and variations with surface ground three hundred (300) feet on each side of the center of vein with all mineral deposits contained therein and all timber growing within the limits of said claim and all water and water privileges thereon or appurtenant thereto under and according to the provisions of the United States Mining Laws under which it is located.

This claim commences at this monument and notice placed upon the ledge and runs seven hundred & fifty ft. 750 feet in a northerly direction and seven hundred and fifty 750 feet in, a southerly direction along the ledge .

The exterior boundaries are as follows viz. Commencing at monument of stone on east boundary line distant three hundred (300) feet in a easterly direction from discovery monument thence in a northerly direction parallel with the ledge 750 feet to monument of stone at N.E. corner of claim thence in a westerly direction at right angles across the ledge six hundred (600) feet to monument of stone at N.W. corner of claim, thence in a southerly direction parallel with the ledge fifteen hundred (1500) feet to monument of stone at S.W. corner of claim thence at right angles across the ledge in a easterly direction six hundred (600) feet to monument of stone at S.E. corner of claim, thence in a northerly direction parallel with the ledge seven hundred and fifty feet to monument on east boundary and place of beginning.

This ledge may be more generally described as situated on Big Bug Creek on north side of Co. Road and about 1000 ft. south of Lottie Mine and lying

along the east side and adjoining the Annie being north extention of the Red Jacket and located in Big Bug Mining District Yavapai County Arizona Territory and shall be known as the Yum Yum Mining Claim.

Dated on the ground this 6th. day of July 1893.

A.E.Baker

Witness J.D.Lee

A.E.Lewis

W.Curran.

Recorded at request of A.E.Baker Aug. 3rd. A.D. 1893 at 12,00 o'clock M. in Book 36 of Mines pages 539 & 540 Records of Yavapai County Arizona.

Alex. O. Brodie

(L.S.)

County Recorder.

County Recorder.


TERRITORY OF ARIZONA §
County of Yavapai § S.S.

I, F.A. Tritle, County Recorder in and for said County and Territory, and Custodian of the records thereof, do hereby certify that I have compared the above and foregoing with and the same is a full true and correct copy of the Notice of Location of the Yum Yum mining Claim as the same appears of record in Book 36 of Mines Pages 539 & 540 Records of Yavapai County Arizona.

In Witness whereof I have hereunto set my hand and affixed my official seal this 27 day of July 1896

F. A. Tritle

County Recorder.



HILL SIDE.

NOTICE OF LOCATION:

KNOW ALL MEN BY THESE PRESENTS:

That we the undersigned have this day Located Fifteen Hundred (1500) linear feet of this vein or lode bearing precious metals with all dips spurs angles and variations with surface ground Three Hundred (300) feet on each side of the center of vein with all mineral deposits contained therein and all Timber growing within the limits of said claim and all water and water privileges thereon or appurtenant thereto under and according to the provisions of the Mining Laws of the United States under which it is located.

This claim commences at this monument and notice placed upon the ledge and runs Fifteen Hundred (1500) feet in a Northerly direction along the ledge from discovery shaft.

The exterior boundaries are as follows viz.

Commencing at this monument and notice and running Three Hundred (300) feet in an easterly direction to monument at S.E. corner of claim: thence in a northerly direction parallel with the ledge Fifteen Hundred (1500) feet to monument at N.E. corner of claim: thence in a westerly direction at right angles across the ledge Six Hundred (600) feet to monument at N.W. corner of claim: thence parallel with the lode in a southerly direction Fifteen Hundred (1500) feet to monument at S.W. corner of claim: thence at right angles across the ledge in an easterly direction Three Hundred (300) feet to monument upon the ledge and place of beginning.

This ledge may be more generally described as situated on the North side of big bug and about 600 ft. from the same, about 3 miles from the Henryetta Mine and a extension of the Anney & Yum Yum Mining claims formerly the Wizzard Mining Claim, as a forfeitd claim, in Big Bug Mining District Yavapai County Arizona Territory,

And shall be known as the HILL SIDE Mining Claim.

Dated on the ground this 1st. day of Jan. 1896

Witness

Stephen E. Mensinger.

A.B.Lewis. Johnson.

Henry Johnson.

Recorded at the request of A.B.Lewis March 20 A.D. 1896 at 2-20 O'clock P.M. in Book 37 of Mines Pages 504 Records of Yavapai County Arizona

By H.R.Trittle.

F.A.Trittle

Deputy.

(Seal)

County Recorder.


TERRITORY OF ARIZONA §
 § S.S.
County of Yavapai §

I, F.A.Trittle, County Recorder in and for said County and Territory and Custodian of the Records thereof do hereby certify that I have compared the above and foregoing with and the same is a full, true and correct copy of the Notice of Location of the Hill Side Mining Claim as the same appears of record in Book 37 of Mines Pages 504 Records of Yavapai County Arizona.

In Witness Whereof I have hereunto set my hand and affixed my official seal this 27 day of July 1896.

F. A. Trittle

County Recorder.



FRANCIS.

Notice of Location.

To all whom it may concern:

Notice is hereby given that the undersigned having complied with all the requirements of Chapter VI of Title 32 of the Revised Statutes of the United States and the local mining laws rules and regulations, have this day located fifteen hundred (1500) linear feet of this vein or lode bearing precious metals with all dips spurs angles and variations with surface ground three hundred (300) feet on each side of the center of vein with all mineral Deposits contained therein and all timber growing within the limits of said claim and all water and water privileges thereon or appurtenant thereto under and according to, the provisions of the United States Mining Laws under which it is located.

This claim commences at this monument and notice placed upon the ledge and runs 1200 twelve hundred feet in a Southerly direction direction and 300 three hundred feet in a northerly direction along the ledge . The exterior boundaries are as follows towit:

Commencing at a monument of stone at the north end center of claim and running 300 feet in a Easterly direction to a monument of stone at N.E. corner of claim thence in a southerly parallel with the ledge 1500 feet to a monument of stone at S.E. corner of claim thence at right angles across the ledge in a westerly direction 600 feet to a monument of stone at S.W. corner of claim thence parallel with the ledge in a Northerly direction 1500 feet to a monument of stone at N.W. corner of claim: thence at right angles across the ledge in a easterly direction 300 feet to monument upon the ledge and place of beginning:

This ledge may be more generally described as situated on the west side and running parallel with the Contention Mining Claim and between the Big Bug and Eugene Creeks about one mile south west of Millers Ranch and is in part a relocation of the Single Standard in Big Bug Mining

District Yavapai County Territory of Arizona and shall be known as the Francis Mining Claim.

Dated on the ground this 1st. 12 A.M. day of January 1896.

Witness Harry Johnson

Stephen E. Minsinger Locator.

A.B.Lewis.

Filed and recorded at request of Henry Johnson Jan'y 11th A.D. 1896 at 4-10 oclock P.M. in Book 42 of Mines pages 532-3 Records of Yavapai County Arizona.

By M.O.Archibald

F.A.Trittle

Deputy

(Seal)

County Recorder.

TERRITORY OF ARIZONA §
 § S.S.
 County of Yavapai §

I, F.A.Trittle County Recorder in and for said County and Territory and Custodian of the records thereof, do hereby certify that I have compared the above and foregoing with and the same is a full true and correct copy of the Notice of Location of the Francis Mining Claim as the same appears of record in Book 42 of Mines Pages 532-533 Records of Yavapai County Arizona.

IN Witness Whereof I have hereunto set my hand and affixed my official seal this 27 day of July 1896.

F. A. Trittle

County Recorder.

NOTICE OF LOCATION.

Know all men by these presents:

That we the undersigned have this , located fifteen hundred (1500) linear feet of this vein or lode bearing precious metals with all dips spurs angles and variations with surface ground ~~three hundred ground~~ three hundred (300) feet on each , of the center of vein with all mineral deposits contained therein and all timber growing within the limits of said claim and all water and water privileges thereon or appurtenant thereto under and according to ~~the~~ provisions of the Mining Laws of the United States under which it is located.

This claim commences at this monument and notice placed upon the ledge and runs seven hundred and fifty (750) feet in a southerly direction and seven hundred and fifty (750) feet in a northerly direction along the ledge.

The exterior boundaries are as follows viz. Commencing at a monument of stone at N.E. corner of claim running parallel with ledge 1500 feet in a Southerly direction to a monument at S.E. corner of claim thence at right angles across the ledge in a westerly direction six hundred (600) feet to monument at S.W. corner of claim: thence parallel with ledge in a northerly direction fifteen hundred (1500) feet to a monument at N.W. corner of claim: thence at right angles across the ledge in an easterly direction six hundred (600) feet to a monument of stone upon the ledge and place of beginning .

This ledge may be more generally described as situated, it is the Northernly extension of the Werra Mining Claim formerly known as the Single Standard Mining Claim. It is about 800 feet in a westerly direction from Big Bug Wagon Road and Creek and about 1000 feet in an easterly direction , Eugene Gulch and wagon road in Big Bug Mining District Yavapai County Arizona Territory and shall be known as the Little Anne No II Mining Claim.

Dated on the ground this first day of January 1896.

A.E.Baker Witness

Harry Arnolt, A.E.Baker Locators.

This ^{is} a copy from the original location notice which has been taken out of monument and destroyed by some person or persons unknown.

Harry Arnolt.

Recorded at request of Harry Arnolt March 27th A.D. 1896 at 12 15 o'clock P.M. in Book 44 of Mines pages 83-4 Records of Yavapai County Arizona.

By M.O.Archibald

F.A.Tritle

Deputy

(SEAL)


County Recorder.

TERRITORY OF ARIZONA §
 §S.S.
 County of Yavapai§

I, F.A.Tritle County Recorder in and for said County and Territory, and custodian of the Records thereof, do hereby certify that I have compared the above and foregoing with and the same is a full, true and correct copy of the Notice of Location of the Little Anne No.11 Mining Claim as it appears of record in Book 44 of Mines Pages 83-4 Records of Yavapai County Arizona.

In Witness Whereof I have hereunto set my hand and affixed my official seal this 27 day of July 1896.

F. A. Tritle
 County Recorder.



(4-687.)

Surveyor General's Certificate of Approval of Field Notes and Survey of Mining Claim.

Department of the Interior,

Office of U. S. Surveyor General,

Tucson, Arizona

February 4, 1897

I, U. S. Surveyor General for *District of Arizona*,

do hereby certify that the foregoing and hereto attached Field Notes and Return of the Survey of the Mining Claim of *J. J. Fleming and R. T. Justin*

_____ , known as the *Anne, Yum Yum, Hillside, Francis & Little Anne, No 2,*

situate in *Big Bug* mining district,

Yavapai County, *Arizona*,

in Section _____, Township No. _____, Range No. _____

_____, designated as Survey No. *1231*

executed by *Charles H. Lee*, U. S. Deputy Mineral

Surveyor, *Aug 25 - Sept 21, 1897*, under my instructions dated

August 17th, 1896, have been critically examined and the

necessary corrections and explanations made, and the said Field Notes and Return, and

the Survey they describe, are hereby approved. A true copy of the copy of the location

certificates filed by the applicants for survey is included in the field notes.

George J. Roskrutz

U. S. Surveyor General for *Arizona*

DIRECTIONS.—1. Carry out the area in acres to three decimals, and all other calculations to two decimals only.

2. In balancing Lat. and Dep. do not obliterate or change the original figures:

Put the corrected figure or figures above in red ink. Do not change the footing of the original figures, but put below them the corrected footing in red ink. The corrections for balancing fallings should be proportional to the lengths of the lines.

3. In calculations of fallings take result to nearest hundredth. In calculations of N. and S. areas drop all after second decimal. Deputies are cautioned not to use tables that do not give results exact to the decimal specified.

TABLING AND CALCULATIONS OF Yum Yum and Couplish, SURVEY No. 1231 Amended.

No.	COURSE.	DISTANCE.	LATITUDES.		DEPARTURES.		DOUBLE M. D.	N. AREAS.	S. AREAS.
			NORTH.	SOUTH.	EAST.	WEST.			
<u>Yum Yum</u>	N 29°-54' E	✓ 1021	88510		50896		50896	45048050	
	S 66°-02' E	✓ 4926		20010	45013		146805	29375680	
	S 29°-54' W	✓ 1021		88510		50896	140922	29375240	
	N 66°-02' W	✓ 4926	20010		45013		45013	124730300	1541057.42
9.6976545	9.9379674	9.9608426	9.6087454	2.7066802	3.1667416	3.1489788	2.6533370	54054730	154105540
3.0090257	3.0090257	2.6924944	2.6924944	2.9469931	2.3012398	2.9469931	2.3012398		54054730
2.7066802	2.9469931	2.6533370	2.3012398	5.6536733	5.4679814	6.0959719	4.9545768	2	100050810
508.96	885.10	450.13	200.10	450478.00	29375.240	1247303.00	90069.30	43560	150025405
									11,484 acres ✓
<u>Couplish</u>	N 29°-54' E	✓ 9916	8596		4943		4943	424908	
	N 58°-2' E	✓ 2174	1151		1844		11730	135009	
	S 66°-02' E	✓ 4823		1959	4407		57645	11292264	
	S 29°-54' W	✓ 35482		30759		17687	84029	11293400	
S 57°-16' W	✓ 7433		4019		6252	60040	25845250		
N 31°-6' W	✓ 52111	44621		26917		26917	2415060		
9.6976545	9.9379674	9.9248974	9.7329803	54368	54368	50856	50856	12010640	396873.79
5500038	2.5500038	1.8711450	1.8711450					12435548	124355.48
2.476583	2.4879712	1.7960424	1.6041253						272518.31
176.87	307.59	62.52	40.19						136259.15
1.6939910	2.0692980	2.7607616	2.9244292	2.7788022	2.4300277			2	27254321
1.9343039	1.0610646	2.2920627	2.4879712	1.6041253	2.6495386			43560	113627165
3.6282949	3.1303626	5.0528243	5.4124004	4.3829375	5.0795663				3.128 acres ✓
4249.08	1350.09	112934.00	258464.00	24150.60	120106.400				8.356

TRAVERSE SHEET.

Survey No......

Claim.....
