

MS.

0

1

2

6

6

(4-683.)

Mineral Survey No. 1266 A B

Lot No. _____

Preclutt _____ Land District.

FIELD NOTES

OF THE SURVEY OF THE MINING CLAIM OF

The Lattie Mining Company

KNOWN AS THE

Serenity Mine ledge and Mill site
Situated on Big Boy _____ Mining District,
Yavapai County, Arizona

Section _____ Township 12 N, Range 1 West,

Surveyed under instructions dated July 27, 1897,

by R. C. Pomeroy
U. S. Deputy Mineral Surveyor.

Claim located Jan. 15, 1891 ~~1897~~ Feb. 5th, 1896, respectively

Survey commenced August - 5, 1897.

Survey completed August - 8, 1897.

o 6-160

Address of claimant,

The Lattie Mining Co.,

per m. J. Taft, Supt.,

Big Boy, Yavapai Co.,
Arizona

PRELIMINARY OATHS OF ASSISTANTS IN SURVEY OF MINING CLAIM.

We, Herman Heernstrom and John Brooks, do solemnly swear that we will well and faithfully execute the duties of chain carriers; that we will level the chain upon even and uneven ground and plumb the tally-pins, either by sticking or dropping the same; that we will report the true distance to all notable objects, and the true length of all lines that we assist in measuring, to the best of our skill and ability, and in accordance with instructions given us, in the survey of the Mining Claim of The Lottie Mining Co

known as the Seventy nine Ledge and mill site situate in The Big Buy mining district, Yavapai County, Arizona in Section 12, Township No. 12, Range No. 1

Herman Heernstrom, Chainman.
John Brooks, Chainman.

Subscribed and sworn to by the above-named persons before me this 5th day of August, 1897

R. C. Powers, Notary Public

I, Herman Heernstrom, do solemnly swear that I will well and truly perform the duties of axeman, in the establishment of corners and other duties, according to instructions given me and to the best of my skill and ability, in the survey of the Mining Claim of The Lottie Mining Co

known as the Seventy nine Ledge & Mill site more fully described in the preceding affidavit.

Herman Heernstrom, Axeman.

Subscribed and sworn to by the said Herman Heernstrom before me this 5th day of August, 1897

R. C. Powers, Notary Public


I, John Brooks, do solemnly swear that I will well and truly perform the duties of flagman, in the establishment of corners and other duties, according to instructions given me and to the best of my skill and ability, in the survey of the Mining Claim of The Lottie Mining

Company known as the Seventy nine ledge & Mill site more fully described in the preceding affidavit.

John Brooks, Flagman.

Subscribed and sworn to by the said John Brooks before me this 5th day of August, 1897

R. C. Powers, Notary Public
my Commission Expires Dec 31st 1900



SURVEY NO. 1266 A.

Feet.

Seventy Nine Lode.

Beginning at the Initial Monument of location, at the center of claim. A monument of stone, 2 ft. high, and 5' base.

Thence S. 57° 39' W., 100 feet

750. To the Western center end monument, being corner No. 1. Identical with corner of location.

A malpais rock in place, 3 x 2 ft. 15 inches above the ground, chiseled 1/1266 A. Whence,

An oak tree 12 inches in diameter scribed 1/1266 A. + B.T., bears N. 33° 39' E., 26 feet distant.

A rock in place 8 x 4 x 5 feet above the ground, bears S. 38° 30' W., 45 feet distant, chiseled 1/1266 A., + B.R.

Thence S 32° 21' E.

60. Cross ravine, 2 ft. wide, course Northerly.

300. To cor. No. 2. Identical with corner of location.

A malpais stone 15' x 12' x 20", set 12 inches in the ground, chiseled 2/1266 A., with mound of stone, 1 1/2 ft. high, and 3 feet base, alongside. Whence,

A malpais rock in place 5 x 4 x 4 ft. above the ground, chiseled 2/1266 A., B.R., bears S. 44° E., 12 ft. dist.

Thence N. 57° 39' E.

1250. Cross gulch, 5 inches wide, course Northwesterly.

1400. To cor. No. 3. A flat rock in place, 5' x 3' x 1' above the ground, chiseled + cross at cor. point, and 3/1266 A., with mound of stone alongside. Whence

Original corner of location bears S. 31° E. 62 ft. dist., being a mound of stone 1 1/2 ft. high 3 ft base alongside.

An oak 15 in. in diameter scribed B.T. 3/1266 A. bears S. 24 ft dist.

A perpendicular rocky butte 75 ft high bears N. 10° W. 162 ft dist.

Thence N. 32° 21' W.

300. To the E. center end monument, cor No.4. Identical with corner of the location.

A rock in place, 12 x 12 x 6 feet above the ground, chiseled with a cross + at corner point, and 4/1266 A. and raised a mound of stone alongside. Whence

An oak tree 10 inches in diameter bears S 44° W. 42 feet dist., scribed B.T. 4/1266 A.

Corner to section 1, T.12 N., R.1 W., and Sec.6, T.12 N. R. 1 E., and Sec.36, T.13 N. R. 1 W., bears N.33° 30' W. 8976 feet. (Standard meridian corner)

A rock in place 8 x 8 x 4 above the ground, chiseled 4/1266 A., B.R., bears N. 60° E. 12 feet Dist.

Thence N. 32° 21' W.

300. To Cor.No.5. Identical with corner of the location.

A malpais rock 20 x 9 x 7, set 13 in. in the ground chiseled 5/1266 A. with mound of stone alongside 1 1/2 ft high 3 feet base. Whence

An oak 7 in diam. bears S.64° 30' W. 65 ft dist., scribed B.T., 5/1266 A.

Thence S. 57° 39' W.

255. Cross deep gulch, 10 in.wide, course N.W'ly.

669. Cor.No.4 of the Seventy Nine Mill Site, of this survey

875. Blacksmith shop bears N.50° W. 6 ft.dist.

885. Cross tramway from tunnel No.3 to the mill bears southeasterly, northeasterly and northwesterly

1060. Cross ravine 18 in.wide course northerly.

1135.5 Corner No.3 of the Seventy Nine Mill Site of this survey

1240. Cross wood trail to the mill bears northerly.

1400. Corner No.6. Identical with the corner of the location.

A malpais rock in place 6' x 3' x 3' above the ground, chiseled cross + at corner point and 6/1266 A.

Whence

An oak tree 16 in. in diameter scribed 6/1266 A., B.T., bears S.46° E. 60.5 ft dist.

3.

feet. No other bearings available.

Thence S. $32^{\circ}21'$ E.

240. Cross wood trail to mill, bears northerly.

300. To corner No.1, the place of beginning, survey of exterior boundaries.

Variation at all corners of the Seventy Nine ledge is $14^{\circ}30'$ E.

SURVEY 1266 B.

"79" MILL SITE.

Beginning at Cor.No. 1, being the N.E.Cor. of claim and identical with the monument of location.

A malpais rock in place 2.5 x 2.5 x 2.5 ft. above the ground, chiseled cross + at corner point, and 1/1266 B., with mound of stone alongside. Whence,

An oak 15 inches in diameter bears N. 44° E., 39.5 ft. distant, scribed B.T. 1/1266 B.

Cor. No. 1 of the Seventy Nine lode bears S. $10^{\circ}45'$ W., 1050 feet distant.

Cor. to Sec. 1, T. 12 N., R. 1 W., and cor. to sec. 6, T. 12 N., R. 1 E., and cor. to sec. 36, T. 13 N., R. 1 W., bears N. $28^{\circ}40'$ W., 8235 feet.

Thence S. $57^{\circ}39'$ W.

125. Cross ravine, 18 inches wide, course N.

185. Cross wagon road, from the mill to the Big Bug P.O. bears N'y. and S'y.

466.5 To cor. No. 2. Identical with cor. of the location.

A malpais boulder, in place, $2\frac{1}{2}'$ x $1\frac{1}{2}'$ x 13 inches, above the ground, chiseled cross + at corner point, and 2/1266 B. Whence,

A rock in place, 4 x 3 x 18 inches, above ground, bears S. 20° E., 12 ft. dist., marked B.R. 2/1266 B.

A pine 18 inches diameter, bears N. 70° E., 78 feet dist., scribed B.T. 2/1266 B.

1. A rock 16 x 18 x 25 ins. above ground marked with a cross (+) at exact center. Paint, and 3-1266 B. with mound of stone, alongside, whence,

Thence S. 32° 21' E.

411. Wood trail, to mill, bears easterly,
466.5 To Cor. No. 3, on the northern boundary line of the Seventy Nine mining claim, 264.5 feet, N. 57° 39' E. from cor. No. 6 thereof. ~~Whence,~~

Original monument of location bears S. 35° E., 60 ft.

A malpais rock 2.5 x 2.5 x 2 above the ground, bears S. 60° W., 36 ft. dist., chiseled B.R. 3/1266 B.

An oak 8 inches diameter, bears S. 20° 35' E., 23 feet distant, scribed 3-1266 B., B.T.

Thence N. 57° 39' E.

75. Ravine, 18 inches wide, course Northerly.

250. Cross tramway from tunnel No. 3 to mill, bears Southerly, Northeasterly, and Northwesterly,

260. Blacksmith shop, S.E. cor., bears N. 80° W., 6 feet distant.

466.5 To Cor. No. 4. *Identical with location*

A granite stone, 20" x 12" x 12", set 13 inches in the ground, with mound of stone, 1 1/2 ft. high, 3 ft. base alongside, chiseled 4/1266 B.

Whence,

An oak 16 inches diameter, bears S. 61° W., 28.5 ft. dist., scribed B.T., 4/1266 B.

Thence N. 32° 21' W.

100. East end of tramway bears S.W'ly.

466.5 To cor. No. 1, the place of beginning.

Variation at all corners of the "79" millsite is 14° 30' E.

AREA.

Total and net area of Seventy Nine lode, 19.28 acres. ✓

Total and net area of "79" millsite, 5.00 acres. ✓


Total area of claim, 24.28 acres. ✓

LOCATION.

This claim is located on unsurveyed land, approximately in T. 12 N., R. 1 E., G. & S. R. B. & Meridian, Big Bug Mining District, Yavapai County, Arizona.

The northeastern extension of this claim is the Polar Star mining claim, and the southwestern extension is the Sun Set mining claim, both unsurveyed. There are no claims adjoining the mill-site.

The nearest town is Big Bug P.O. about 3/4 of a mile north.



EXPENDITURE OF FIVE HUNDRED DOLLARS.

I certify that the value of the labor and improvements upon this claim, placed thereon by the claimant and its grantors, is not less than five hundred dollars, and that said improvements consist of No. 1. The discovery shaft, 5 x 9 x 450 feet deep, bears from initial monument S. 57°39'W., 200 feet.

Value. - - - - - \$4000.00


No. 2. Shaft, 4 x 7 x 135 feet deep, bears from initial Monument S. 57°39'W., 450 feet.

Value. - - - - - \$800.00

No. 3. Tunnel, 6 x 7 feet, the mouth of which bears from cor. No. 1, N. 31°E., 580 feet, running S. 45°15'E., 335 feet.

Value. - - - - - \$3500.00

The surface embraced in the Seventy Nine lode claim ascends rapidly from the N.W. to the S.E., the ground along the S.E. side line being about 400 feet higher than the N.W.



Other improvements.

1. One ten stamp mill, complete, of which the S.E. cor. bears from cor. No. 4 of the millsite, S. 85°W., 210 feet.

Value. - - - - - \$6000.00

4.

Thence S. 32° 21' E.

411. Wood trail, to mill, bears easterly,

466.5 To Cor. No. 3, on the northern boundary line of the
Seventy Nine mining claim, 264.5 feet, N. 57° 39' E.from cor. No. 6 thereof. ~~Whence,~~

Original monument of location bears S. 35° E., 60 ft.

A malpais rock 2.5 x 2.5 x 2 above the ground,
bears S. 60° W., 30 ft. dist., chiseled B.R. 3/1266 B.An oak 8 inches diameter, bears S. 20° 35' E., 23
feet distant, scribed 3-1266 B., B.T.

Thence N. 57° 39' E.

75. Ravine, 18 inches wide, course Northerly.

250. Cross tramway from tunnel No. 3 to mill, bears Southerly,
Northeasterly, and Northwesterly,260. Blacksmith shop, S.E. cor., bears N. 80° W., 6 feet
distant.466.5 To Cor. No. 4. *Identical with location,*A granite stone, 20" x 12" x 12", set 13 inches in
the ground, with mound of stone, 1 1/2 ft. high, 3 ft.
base alongside, chiseled 4/1266 B.

Whence,

An oak 16 inches diameter, bears S. 61° W., 28.5
ft. dist., scribed B.T., 4/1266 B.

Thence N. 32° 21' W.

100. East end of tramway bears S.W'ly.

466.5 To cor. No. 1, the place of beginning.

Variation at all corners of the "79" millsite is
14° 30' E.

AREA.

Total and net area of Seventy Nine lode, 19.28 acres. ✓

Total and net area of "79" millsite, 5.00 acres. ✓Total area of claim, 24.28 acres. ✓
-----A malpais rock 16 x 18 x 25 ins. above ground
marked with a cross (+) at exact cor. point, and
3-1266 B., with mound of stone, alongside, whence,

2. One blacksmith shop, the N.E. cor. of which bears from cor. No. 4 of the millsite, S. 69° 30' W., 190 feet.

Value. - - - - - \$200.00

3. One boarding house, the N.W. cor. of which, bears from Cor. No. 4, of the millsite, S. 81° W., 390 feet.

Value. - - - - - \$800.00

4. One store and ware room, the S.W. cor. of which bears from cor. No. 4 of the millsite, W. 375 feet,

Value. - - - - - \$900.00

5. About 500 feet of tramway for the transportation of ore from the tunnel to the mill.

Value. - - - - - \$500.00

INSTRUMENT.

This survey was made with a Gurley Light Mountain transit, The courses were deflected from the true meridian as determined by direct solar observations. The distances were measured with a 100 foot steel tape.

R. C. Powers

Prescott, Arizona,

U. S. Deputy Mineral Surveyor.

September 19th, 1897.

FINAL OATHS FOR SURVEYS.

LIST OF NAMES.

A list of the names of the individuals employed by R. C. Powers
 United States Deputy Mineral Surveyor, to assist in running, measuring, and marking the lines
 corners and boundaries described in the foregoing field notes of the survey of the mining claim
 of The Lottie Mining Co
 known as the Seventy nine Ledges and mill site
 and showing the respective capacities in which they acted.

Herman Herustrom, Chainman.

John Brooke, Chainman.

Herman Herustrom, Axman.

John Brooke, Flagman.

FINAL OATHS OF ASSISTANTS.

We, Herman Herustrom
 and John Brooke, do solemnly swear that we assisted R. C.
Powers, United States Deputy Mineral Surveyor, in marking the corners and
 surveying the boundaries of the mining claim of The Lottie
Mining Co
 known as the Seventy
nine nine and mill site, represented
 in the foregoing field notes as having been surveyed by said deputy mineral surveyor and under
 his direction; and that said survey has been in all respects, to the best of our knowledge and
 belief, faithfully and correctly executed, and the corner and boundary monuments established
 according to law and the instructions furnished by the United States Surveyor-General for
Arizona.

Herman Herustrom, Chainman. X

John Brooke, Chainman. X

John Brooke, Flagman. X

Subscribed and sworn to by the above-named persons before me
 this 8th day of August, 1897.

R. C. Powers

Notary Public
my Commission Expires Dec. 31st 1900

(4-686.)

FINAL OATH OF U. S. DEPUTY MINERAL SURVEYOR.

I, R. C. Powers, U. S. Deputy Mineral Surveyor, do solemnly swear that, in pursuance of instructions received from the United States Surveyor General for The District of Arizona, dated July 27th, 1897, I have, in strict conformity to the laws of the United States, the official regulations and instructions thereunder, and the instructions of said Surveyor General, faithfully and correctly executed the survey of the Mining Claim of The Lattie Mining Co, known as the 79 Ledge and Mill site, situate in The Big Bend Mining District, Yavapai County, Arizona, in Section 1st, Township No. 12N, Range No. 1W, and designated as Survey No. 1266, as represented in the foregoing field notes, which accurately show the boundaries of said mining claim as distinctly marked by monuments on the ground, and described in the attached copy of the location certificate, which was received by me from the Surveyor General with said instructions, and that all the corners of said survey have been established and perpetuated in strict accordance with the law, official regulations and instructions thereunder; and I do further solemnly swear that the foregoing are the true and original field notes of said survey and my report therein, and that the labor expended and improvements made upon said mining claim by claimant or their grantors are as therein fully stated, and that the character, extent, location and itemized value thereof are specified therein with particularity and full detail, and that no portion of said labor or improvements so credited to this claim has been included in the estimate of expenditures upon any other claim.

R. C. Powers
U. S. Deputy Mineral Surveyor.

Subscribed and sworn to by the said R. C. Powers
U. S. Deputy Mineral Surveyor, before me J. M. R. Moon,
Notary Public this 17th
day of August, 1897.

J. M. R. Moon
Notary Public

my commission expires Dec 21st, 1898


Affidavit of Five Hundred Dollars Improvements.

We Herman Herstrom and John Brooke
of lawful age, being first duly sworn according to law, depose and say: that we are acquainted
with the Seventy Nine mining claim, situated in
Big Bug Mining district, Yavapai County,
Arizona Territory, for which The Lattie Mining
Company
has made application for survey prior to application for patent under the provisions of the
Act of Congress, approved May 10, 1872; and that the labor done and improvements made thereon
by the applicant and its grantor exceed Five Hundred Dollars in value, and further
that we are not personally interested in said mine.

Herman Herstrom
John Brooke

TERRITORY OF ARIZONA,
County of Yavapai } ss.

SWORN to and subscribed before me, this
8th day of August 1897



R. C. Powers
Notary Public

my Commission Expires Dec. 31 ~~1897~~
1900.

NON-MINERAL AFFIDAVIT.

TERRITORY OF ARIZONA,

County of Yavapai } ss.

Herman Hornstrom and John Brooke of said County and Territory, being first duly sworn, each for himself and not one for the other, deposes and says; that he is well acquainted with the land of the ~~Lattie~~

~~Mining Co~~ ¹⁷⁹ mill-site claim, situated in Big Bug Minney District, Gila and Salt River Meridian, in the County of Yavapai and Territory of Arizona, claimed by The Lattie Mining Company

applicant for United States patent therefor; that he is well acquainted with the character of said described land included within the boundary lines as officially surveyed by R. C. Pomeroy United States Deputy Mineral Surveyor, having frequently passed over the same; that his knowledge of such land is such as to enable him to testify understandingly with regard thereto; that there is not to his knowledge, within the limits thereof, any vein or lode of quartz or other rock in place bearing gold, silver, cinnabar, lead, tin or copper, or any deposit of coal; that there is not within the limits of said land, within his knowledge, any placer, cement, gravel or other valuable mineral deposit; that no portion of said land is claimed under the local customs or rules of miners or otherwise; that no portion of said land is worked for minerals during any part of the year by any person or persons; that said land is essentially non-mineral land, and that there is within the boundaries of said claim improvements, to-wit:

A Ten Stamp mill with ore crusher, Concentrating tables &c Complete A boarding house, bunk houses and store

and that he has no interest whatever in said described mill-site claim.

Herman Hornstrom X

John Brooke X

Subscribed and Sworn to before me this 8th day

of August A. D. 1897, and I hereby certify that

the foregoing affidavit was read to the said Herman Hornstrom and John Brooke previous to their names being subscribed thereto, and that deponents are reputable persons to whose affidavits full faith and credit should be given.

R. C. Pomeroy

R. C. Pomeroy

Notary Public

My Commission Expires Dec 31st 1900

SEVENTY-NINE".

NOTICE OF LOCATION OF THE SEVENTY NINE(79) Ledge or Claim, situate in Big Bug District, Yavapai County, Arizona, Containing Gold & Silver and located as a gold and silver mine.

The undersigned claim for mining purposes Fifteen Hundred (1500) feet of this quartz ledge, in length ^{along ledge or} ~~of~~ the vein, and three hundred (300) feet on each side of the middle of the vein, at the surface together with all dips, spurs and angles, and all valuable mineral deposits contained therein and all timber growing within the limits of said claim, and all water and water privileges thereon or appurtenant thereto, under and according to the provisions of an Act of Congress, approved May 10th 1872, entitled An Act to promote the development of mining resources of the United States.

This claim commences at this notice, which is posted in a conspicuous place, and runs seven hundred and fifty feet South Westerly and seven hundred and fifty feet north easterly from this notice and is situated on Spring Gulch and crosses said gulch about one half mile south of its junction with Big Bug creek, was formerly known as the Lottie mine, Situate in Big Bug Mining District, Yavapai County, Arizona Territory, and shall be known as the Seventy Nine Ledge or Claim.

(1891)

Dated on the ground, this 1st day of January 1891

L.W.Vaughan.
M.S.Taft.
L.J.English.

Recorded at request of M.S.Taft, Jan., 8th A.D. 1891 at 10.30 oclock A.M. in Book 31 of mines pages 139 & 140, Records of Yavapai County Arizona.

By J.W.Akers, (L.S.) Charles H.Akers.
Deputy, County Recorder.

TERRITORY OF ARIZONA, I
COUNTY OF YAVAPAI. ISS.

I, W.I.Johnson, County Recorder in and for said county and territory and custodian of the records thereof, do hereby certify that I have compared the above and foregoing with, and the same is a full, true and correct copy of the Notice of Location of the Seventy Nine Mining Claim as the same appears on the Records in Book 31 of Mines, pages 139-140, Records of Yavapai County, Arizona.

IN WITNESS WHEREOF, I have hereunto set my hand and affixed my official seal this, the 10 day of July, 1897.
..... W.I. Johnson
County Recorder.

"79"

LOCATION NOTICE
OF
THE MILL SITE CLAIM AND WATER RIGHT.

KNOW ALL MEN BY THESE PRESENTS: That I, the undersigned have this day located a mill site for the purpose of erecting suitable works for reducing the ores of the "79" Mining Claim situated in Big Bug Mining District, Yavapai County, Arizona Territory.

The exterior boundaries of said "79" Mill-site are as follows, Viz: Commencing at a monument of stone at N.E. corner of claim, and running thence in a westerly direction 466 1/2 feet to a monument of stone at N.W. corner of claim; thence in a southerly direction 466 1/2 feet to monument of stone at S.W. corner of claim; thence in an easterly direction 466 1/2 feet to monument of stone at S.E. corner of claim; thence in a northerly direction 466 1/2 feet to monument of stone at N.E. corner of claim and place of beginning.

This location may be more generally described as being situated in Spring Gulch about 1/2 mile from Big Bug Creek.

That we have also located in connection with the said Mill-site claim inches miners measure of the water of this under and in accordance with the laws of the Territory of Arizona regulating the location and possession of water rights.

The dimensions of the ditch for diverting the water from its natural course at the head being as follows. wide at top. wide at bottom. in depth with a uniform grade of to the rod.

Dated on the ground, this Fifth day of February 1896.

Witness:

George Whittaker,

M.S. Taft, for the
Lottie Mining Co.
Locator.

Recorded at request of M.S. Taft, May 9th A.D. 1896, at 9 o'clock A.M. in Book 3 of Mill-sites and Water Rights, pages 107-108. Records of Yavapai County, Arizona.

By H.R. Tritle,
Deputy.

(Seal) F.A. Tritle,
County Recorder.

XXXXXXXX
888888

TERRITORY OF ARIZONA, I
COUNTY OF ~~ARIZONA~~ ^{Yavapai} ISS.

I, W. I. Johnson, Recorder in and for said County and Territory, and custodian of the records thereof do hereby certify that I have compared the above and foregoing with, and the same is a full, true and correct copy of the notice of location of the "79" Mill Site as the same appears on the records in Book 3 Mill-sites and Water Rights, pages 107-108. Records of Yavapai County, Arizona.

IN WITNESS WHEREOF, I have hereunto set my hand and affixed my official seal this 9th., day of August, 1897.

W. I. Johnson
.....
County Recorder.



See Notes & plans of
Surney 1607 A & B &
1609

Also see dep. Powers' letter
of Feby. 14-1902, stating
that connecting lines of
these within claim (1266 #10)
are erroneous, & should
be N. $30^{\circ} 30'$ East & 8566.1 ft
N. $39^{\circ} 46'$ East 8912.8 ft
resp. from lode & millsite to
public land cor.

See letter to C. L. O. Mch 18-1902

(4-687.)

Surveyor General's Certificate of Approval of Field Notes and Survey of Mining Claim.

Department of the Interior,

Office of U. S. Surveyor General,

Tucson, Arizona,

November 10th, 1897.

I, U. S. Surveyor General for District of Arizona,

do hereby certify that the foregoing and hereto attached Field Notes and Return of the Survey of the Mining Claim of The Lottie Mining Com-
pany,

_____ , known as the

Seventy Nine Ledge + 79 millsite

situate in Dig Bug mining district,

Yavapai County, Arizona,

in Section _____, Township No. _____, Range No. unsurveyed.

_____, designated as Survey No. 1266 A and B

executed by R. C. Powers, U. S. Deputy Mineral

Surveyor, August 5-8, 1897, under my instructions dated

July 27, 1897, have been critically examined and the

necessary corrections and explanations made, and the said Field Notes and Return, and

the Survey they describe, are hereby approved. A true copy of the copy of the location

certificate filed by the applicant for survey is included in the field notes.

George Christ

U. S. Surveyor General for Arizona

Large
map
Drawing