

M  
S  
-

0

1

2

7

2

MINERAL SURVEY NO. 1272 A & B

Claims	M & B Des. Page No.	Imps. Page No.	Loc. Notices Page No.
Aztec	8	21	6
Devonshire	4	19	2
Dundee	11	21	8
Empire	12	21	7
Golden Eagle	1	18	1
Ontario	3	19	3
Reindeer	7	21	5
Wraps	5	20	4
Golden Eagle M.S.	14	22	9
Ontario M.S.	16	22	10

U. S. L. M. No-1272 A & B

(4-683.)

Mineral Survey No. 1272 A & B

Lot No. \_\_\_\_\_

Prescott

Land District.

### FIELD NOTES

OF THE SURVEY OF THE MINING CLAIM OF

A. L. Fuller

KNOWN AS THE

Golden Eagle, Dominion Ontario, Maps, Reinsaw, Agtes, Empire, Dundee, Trades and

Golden Eagle & Ontario Millsides, Squaw or Lost Creek Mining District,

Yavapai County, Arizona.

Section Approximately, Township 8 N., Range 3 East G & S. R. R. Merid.

Surveyed under instructions dated November 20<sup>th</sup>, 1897,

by J. J. Fisher  
U. S. Deputy Mineral Surveyor.

Claim located Amended, Oct. 30<sup>th</sup>, 1897.

Survey commenced December 11<sup>th</sup>, 1897.

Survey completed December 16<sup>th</sup>, 1897.

o 6-160

Address

Hudson and Norris  
attys for Claimant  
Prescott  
Arizona

# PRELIMINARY OATHS OF ASSISTANTS IN SURVEY OF MINING CLAIM.

WE, E. H. Draper and Frank Kunzman  
do solemnly swear that we will well and faithfully execute the duties of chain carriers; that we will level the chain upon even and uneven ground and plumb the tally-pins, either by sticking or dropping the same; that we will report the true distance to all notable objects, and the true length of all lines that we assist in measuring, to the best of our skill and ability, and in accordance with instructions given us, in the survey of the Mining Claim of A. L. Fuller  
Devonshire Ontario Wraps Renden Aztec Empire Dundee Golden Eagle Golden Eagle and Ontario Mill sites, known as the  
Golden Eagle Devonshire Ontario Wraps Renden Aztec Empire Dundee Golden Eagle and Ontario Mill sites  
situate in Squaw Creek or Lost Creek mining district,  
Jarvis County, Arizona  
in Section \_\_\_\_\_, Township No. \_\_\_\_\_, Range No. \_\_\_\_\_

E. H. Draper, Chainman.

Frank Kunzman, Chainman.

Subscribed and sworn to by the above-named persons before me this 11 day of Dec., 1897

My Commission Expires  
May 10<sup>th</sup> 1900

J. J. Fisher  
Notary Public

I, E. H. Draper, do solemnly swear that I will well and truly perform the duties of axeman, in the establishment of corners and other duties, according to instructions given me and to the best of my skill and ability, in the survey of the Mining Claim of A. L. Fuller  
Golden Eagle Devonshire Ontario Wraps Renden Aztec Empire Dundee Golden Eagle and Ontario Mill sites  
known as the Golden Eagle Devonshire Ontario Wraps Renden Aztec Empire Dundee Golden Eagle and Ontario Mill sites  
more fully described in the preceding affidavit.

E. H. Draper, Axeman.

Subscribed and sworn to by the said E. H. Draper before me this 11 day of

December, 1897.

My Commission Expires  
May 16<sup>th</sup> 1900

J. J. Fisher  
Notary Public

I, Frank Kunzman, do solemnly swear that I will well and truly perform the duties of flagman, in the establishment of corners and other duties, according to instructions given me and to the best of my skill and ability, in the survey of the Mining Claim of A. L. Fuller  
Golden Eagle Devonshire Ontario Wraps Renden Aztec Empire Dundee Golden Eagle and Ontario Mill sites  
known as the Golden Eagle Devonshire Ontario Wraps Renden Aztec Empire Dundee Golden Eagle and Ontario Mill sites  
more fully described in the preceding affidavit.


Frank Kunzman, Flagman.

Subscribed and sworn to by the said Frank Kunzman before me this 11 day of

December, 1897.

My Commission Expires  
May 10<sup>th</sup> 1900

J. J. Fisher  
Notary Public



# PRELIMINARY OATHS OF ASSISTANTS IN SURVEY OF MINING CLAIM.

WE, E. H. Draper and Frank Kunzman  
do solemnly swear that we will well and faithfully execute the duties of chain carriers; that we will level the chain upon even and uneven ground and plumb the tally-pins, either by sticking or dropping the same; that we will report the true distance to all notable objects, and the true length of all lines that we assist in measuring, to the best of our skill and ability, and in accordance with instructions given us, in the survey of the Mining Claim of A. L. Fuller  
Devonshire Ontario Wraps Renden Aztec Empire Dundee Lakes, known as the Golden Eagle Golden Eagle and Ontario Mills etc  
situate in Sycamore Creek or Lost Creek mining district,  
Jarvis County, Arizona  
in Section \_\_\_\_\_, Township No. \_\_\_\_\_, Range No. \_\_\_\_\_

E. H. Draper, Chainman.

Frank Kunzman, Chainman.

Subscribed and sworn to by the above-named persons before me this 11 day of Dec., 1897

My Commission Expires  
May 10<sup>th</sup> 1900

J. J. Fisher  
Notary Public

I, E. H. Draper, do solemnly swear that I will well and truly perform the duties of axeman, in the establishment of corners and other duties, according to instructions given me and to the best of my skill and ability, in the survey of the Mining Claim of A. L. Fuller  
Golden Eagle Devonshire Ontario Wraps Renden Aztec Empire Dundee Lakes and Ontario Mills etc  
known as the \_\_\_\_\_  
more fully described in the preceding affidavit.

E. H. Draper, Axeman.

Subscribed and sworn to by the said E. H. Draper before me this 11 day of

December, 1897.

My Commission Expires  
May 16<sup>th</sup> 1900

J. J. Fisher  
Notary Public

I, Frank Kunzman, do solemnly swear that I will well and truly perform the duties of flagman, in the establishment of corners and other duties, according to instructions given me and to the best of my skill and ability, in the survey of the Mining Claim of A. L. Fuller  
Golden Eagle Devonshire Ontario Wraps Renden Aztec Empire Dundee Lakes and Ontario Mills etc  
known as the \_\_\_\_\_  
more fully described in the preceding affidavit.


Frank Kunzman, Flagman.

Subscribed and sworn to by the said Frank Kunzman before me this 11 day of

December, 1897.

My Commission Expires  
May 16<sup>th</sup> 1900

J. J. Fisher  
Notary Public



(11)

3

Survey No 1272 A

Feet

Golden Eagle Lode

Beginning at corner No 1. being the S.W. corner of the claim. This being also the S.E. corner, cor. No 1. of the Ontario lode and the N.W. corner, cor. No 4 of the Devonshire lode of this survey. A lava boulder 4x4x3 feet above ground, on apex of which I chiseled a + for corner point and G.E. No 1-1272 A and on face next to Ontario lode O. No 1-1272 A and on opposite face D. No 4-1272 A.

Along side built a mon. of stones 2.5x3 feet on base and 3 feet high.

A + on lava rock in place, marked B.R. D. No 4-1272 A brs. S 12° 25' W 43 feet.

A + on lava rock in place, marked B.R. O. No 1-1272 A brs. N 79° 45' W 28.5 feet

A + on lava boulder 3x3x2 feet above ground marked G.E. No 1-1272 A brs. N 61° 30' E 46.2 ft  
U.S.L.M. No 1272 brs. S 24° 17' E 1379.8 feet  
Mt Thurston brs. S 32° 50' E

Fuller's Peak brs. N 55° 45' E.

Thence S 62° 49' E  
Var. 14° 15' E

1500 To cor. No 2.

A granite stone 8x12x30", set 1 foot in ground along side of which I built a mon. of stones 2.5 feet on base and 3 feet high.

Stone marked G.E. No 2-1272 A, the same stone marked on opposite side D. No 3-1272 A for N.E. corner of Devonshire lode of this survey.

A + on a granite rock in place marked B.R. G.E. No 2-1272 A brs. N 4° 6' E 16.5 ft.

A + on a granite rock in place, marked B.R. D. No 3-1272 A brs. S 29° 38' W 32 ft.  
Mt Thurston brs. S 35° 5' E.

Survey No 1272 A

Feet

Gullow Eagle Lodge  
Thence N 15° 45' E  
Var. 14° 15' E

600

To Cor. No 3.  
A granite stone 6" x 15" x 30", set 1 foot in ground,  
Along side of which I built a mon. of stones  
3 feet in base and 3 feet high.  
Stone marked G.E. No 3-1272 A.  
A + on granite rock in place, marked  
B.R. G.E. No 3-1272 A bes. S 17° 30' W 22.5 feet  
Mt Thurston bes. S 28° 15' E.

Thence N 62° 49' W  
Var. 14° 15' E

1500

To Cor. No 4.  
A granite stone 6" x 12" x 30", set 18" in ground  
Along side of which I built a mon. of stones  
3 feet in base and 3 feet high.  
Stone marked G.E. No 4-1272 A. Same stone  
marked on opposite side O. No 4-1272 A  
for N.E. Cor. of Ontario Lodge of this  
Survey.  
A + on granite rock in place, marked B.R.  
G.E. No 4-1272 A bes. N 47° 17' E 34.5 feet.  
A + on granite rock in place, marked  
B.R. O. No 4-1272 A bes. N 89° 45' W 28.5 feet.  
Mt Thurston bes. S 31° 15' E  
Fuller Peak bes. N 87° 15' E

Thence S 15° 45' W  
Var. 14° 15' E

300

To west center end, Initial location mon.

A mon. of stones 2.5 feet in base and 2.5 feet  
high, being also E. center end of Ontario Lodge, this survey.

600

Same course to corner No 1, the place of  
beginning survey of exterior boundaries.  
The survey of the Gullow Eagle Lodge is  
identical with the location.

(3)  
Survey No 1272A

Feet

Ontario Lode

Beginning at Cor. No 1. Being the S.E. corner of the claim. Corner described above.

U.S.L.M. No 1272 bes. S 24° 17' E 1379.8 feet.

Thence N 77° 15' W  
Var. 14° 15' E

1500

To Corner No 2.

A lava stone 4" x 10" x 3", set 1 foot in ground and surrounded by mon. of stones, stone marked O, No 2 - 1272 A.

A + on lava rock in place, marked B.R. O, No 2 - 1272 A bes. N 71° 47' W 84.7 feet.  
Mt Thurston bes S 37° 45' E

Thence N 15° 45' E  
Var. 14° 15' E

600

To Cor. No 3.

A lava stone 8" x 12" x 36", set 18" in ground and along side built a mon. of stones 3 feet in base and 2 1/2 feet high. Stone marked O, No 3 - 1272 A

A + on a lava rock in place, marked B.R. O, No 3 - 1272 A bes. N 75° 45' W 17.5 ft.  
Mt Thurston bes, S 36° E.

Thence N 77° 15' E  
Var. 14° 15' E

1500

To Cor. No 4

Corner described above

Thence S 15° 45' W  
Var. 14° 15' E

300

To East end and Initial loc mon. mon. described above.



(4)  
Survey No 1272 A

6

Foot  
600

Ontario Lode

Same course to corner No. 1, the place of beginning survey of exterior boundaries.

The survey of the Ontario Lode is identical with the location.

Devonshire Lode.

Beginning at corner No. 1, being the S.W. corner of the claim.

A granite stone 8" x 10" x 36", set 18" in ground along side of which I built a mon. of stones, 3 feet on base and 3 feet high.

Stone marked D. No 1-1272 A

A + on granite rock in place, marked

B.R. D. No 1-1272 A bearing N 43° 35' W 14 feet.

U.S.L.M. No 1272 bearing S 47° 2' E 998 feet.

Mt. Hurston bearing S 34° 32' E

Fuller Peak bearing N 41° 55' E

Hence S 62° 49' E

Var. 14° 15' E

1140

To tramway from mine to mile corner

S 35° 52' E.

1500

To cor. No 2.

A granite stone 4" x 10" x 24", set 1 foot in ground, along side of which I built a mon. of stones, 2.5 feet on base and 3 feet high

Stone marked D. No 2-1272 A.

A + on granite rock in place, marked

B.R. D. No 2-1272 A bearing N 88° 42' E 19 ft.

No other bearings available.

Hence N 15° 45' E

Var. 14° 15' E

300

To East center end, the initial loc. mon.

A mon. of stones 3 feet on base and 3 feet high.

# Survey No 1272 A

Feet

## Devonshire Lode

600

Same course to cor. No 3,  
Corner described above.

Thence  $N 62^{\circ} 49' W$   
Var.  $14^{\circ} 15' E$

1500

To cor. No 4.

Being also cor. No 1, Golden Eagle Lode & Cor No 1,  
Oulain's Lode of this survey. Corner described  
above.

Thence  $S 15^{\circ} 45' W$   
Var.  $14^{\circ} 15' E$

600

To cor. No 1. The place of beginning  
survey of exterior boundaries.  
The survey of the Devonshire Lode is  
identical with the location.

## Wraps Lode

Beginning at corner No 1. being the N.E.  
Corner of claim

A granite stone  $6 \times 8 \times 36$ ", set 18" in ground  
Along side of which I built a mon. of stones 3 feet on  
base and 3 feet high.

Stone marked W. No 1-1272 A

A + on granite rock in place, marked B.R.

W. No 1-1272 A bes.  $S 63^{\circ} 30' W$  16.2 feet

U.S.L.M. No 1272 bes.  $S 36^{\circ} 6' E$  603.8 feet.

Mt Hurston bes.  $S 33^{\circ} 50' E$

Fuller's Peak bes.  $N 26^{\circ} 30' E$

Thence  $S 35^{\circ} 41' W$   
Var.  $14^{\circ} 15' E$

1500

To cor. No 2. being the S.E. cor. of claim.

A granite stone  $6 \times 10 \times 24$ ", set 1 foot in  
ground. Along side of which I built  
a mon. of stones 3 feet on base and 3 feet  
high.

Survey No 1272 A

Feet

Wraps Lode

Stone marked W. No 2-1272 A

A + on granite rock in place, marked  
B.R. W. No 2-1272 A bes. S 71° 45' E 18.7 feet  
Mt Thurston bes. S 39° 20' E.

Thence N 62° 49' W

Var. 14° 15' E

600

To corner No 3.

A Lava stone 4" x 15" x 30", set 1 foot in  
ground. Along side built a mon. of  
stones 3 feet in base and 3 feet high.

Stone marked W. No 3-1272 A

A + on Lava rock in place, marked B.R.

W. No 3-1272 A bes. S 70° 24' W 37.1 feet

Jullies Peak bes. N 41° 45' E

Mt Thurston bes. S 40° 10' E

Thence N 35° 41' E

Var. 14° 15' E

1500

To Cor. No 4.

A granite stone 4" x 8" x 30", set 1 foot in ground.

Stone marked W. No 4-1272 A.

Along side of which I built a mon. of  
stones 3 feet in base and 3 feet high.

A + on granite rock in place, marked

B.R. W. No 4-1272 A bes. N 11° 39' W 48.8 ft.

Jullies Peak bes. N 47° 45' E

Mt Thurston bes. S 34° 50' E

Thence S 62° 49' E

Var. 14° 15' E

179

To cor No 1. Devonshire Lode of this survey.

300

To rock center end Indian mon. of loc.

A mon. of 2 x 2 x 2.5 high of stones

600

Same course to corner No 1. The place of begin-  
ning survey of exterior boundaries.

The survey of the Wraps Lode is identical  
with the location.

## Survey No 1272 A

Feet

## Reindeer Lode

Beginning at cor. No 1. being the N.E. corner of the claim, at a point on S.W. end line of the Wraps Lode of this survey at  $N 62^{\circ} 49' W$  200 feet from Cor. No 2.

A granite stone  $6 \times 8 \times 30$ , set 1 foot in ground, along side of which I built a mon. of stones, 3 feet in base and 2.5 feet high. Stone marked R. No 1-1272 A + on granite rock in place, marked B.R. R. No 1-1272 A bis,  $N 38^{\circ} E$  14.2 ft. U.S.L.M. No 1272 bis,  $N 65^{\circ} 36' E$  1546.3 ft. Mt. Thurston bis.  $S 39^{\circ} 42' E$

Thence  $S 32^{\circ} 14' W$   
Var.  $14^{\circ} 15' E$

1500

To cor. No 2.

A granite stone  $6 \times 18 \times 30$ , set 1 foot in ground, along side of which I built a mon. of stones, 3 feet in base and 3 ft high. Stone marked R. No 2-1272 A + on granite rock in place, marked B.R. R. No 2-1272 A bis,  $N 18^{\circ} 13' E$  32 feet No other bearings available.

Thence  $N 62^{\circ} 49' W$   
Var.  $14^{\circ} 15' E$

600

To cor. No 3.

A granite stone  $3 \times 10 \times 30$ , set 1 foot in ground, along side of which I built a mon. of stones, 3 feet in base and 2.5 feet high. Stone marked R. No 3-1272 A.

A + on granite boulder  $3 \times 4 \times 4$  feet above ground, marked B.R. R. No 3-1272 A bis,  $N 16^{\circ} 46' E$  17.7 feet.

## Survey No 1272 A

Feet

Reindeer Lode  
Mt Thurston brs.  $S 46^{\circ} E$

Thence  $N 32^{\circ} 14' E$   
Dcv.  $14^{\circ} 15' E$

1500

To Cor. No 11.

Corned point on a lava rock in place  
 $15 \times 18 \times 24$  above ground. Chiseled an  
+ for corner point and R. No 4-1272 A  
Along side of which I built a mon. of  
stones 3 feet on base and 3 feet high  
A + on lava rock in place, marked  
B.R. R. No 4-1272 A Brs.  $S 13^{\circ} 15' W 10.5$  ft.  
Mt Thurston brs.  $S 40^{\circ} 30' E$ .

Thence  $S 62^{\circ} 49' E$   
Dcv.  $14^{\circ} 15' E$

200

To Cor. No 3. Wraps Lode of this survey.

300

To N.E. Corner initial mon. a mon. of  
stones 3 feet on base and 3 feet high

600

Same course to Cor. No 1. the place of  
beginning survey of exterior boundaries.  
The survey of the Reindeer Lode is  
identical with the location.

## Aztec Lode.

Beginning at Cor. No 1. Being the S.W.  
Corner of claim, corner point being on  
the north side line of the Golden Eagle  
Lode of this survey at  $S 62^{\circ} 49' E 586'$   
from Cor. No 4 Golden Eagle.

A granite stone  $8 \times 10 \times 10$ , set 20" in  
ground, along side of which I  
built a mon. of stones 3 feet on base  
and 3 feet high.

Stone marked A. No 1-1272 A.

(19)  
Survey No 1272 A

Feet

## Aztec Lode

A + on granite boulder, marked B.R.  
A, No 1-1272 A brs. N  $32^{\circ} 55' W$  17.5 feet  
U.S.L.M. No 1272 brs. S  $4^{\circ} 4' W$  1574.7 feet  
Mt Thurston brs. S  $30^{\circ} 10' E$ .  
Tullis Peak brs. N  $38^{\circ} 15' E$ .

Thence N  $39^{\circ} 30' E$   
Var.  $14^{\circ} 15' E$

750 To mon. of stones. 3 feet on base and  
3 feet high.

1500 To Cor. No 2.

A Lava stone  $8 \times 12 \times 3$ , set 1 foot in  
ground, along side of which I  
built a mon. of stones 3 feet on base  
and 3 feet high.

Stone marked A. No 2-1272 A  
Same stone marked on opposite  
side D. No 4-1272 A. for the N.W.  
corner of the Dundee Lode of this  
survey.

A + on a lava rock in place, marked  
B.R. A. No 2-1272 A brs. N  $76^{\circ} 47' W$   
17.5 feet

A + on a lava boulder  $3 \times 4$  feet on  
base and  $2\frac{1}{2}$  feet high above ground  
Marked B.R. D. No 4-1272 A brs. N  $0^{\circ}$   
 $55' E$  13 feet  
Mt Thurston brs. S  $25^{\circ} 25' E$

Thence S  $62^{\circ} 49' E$   
Var.  $14^{\circ} 15' E$

300

To N.E. center end mon. which is also the  
Initial loc. mon. of the Dundee Lode of this  
survey. A mon. of stones 3 feet on base  
and 3 feet high.

600

Same course to Cor. No 3.

A granite stone  $14 \times 16 \times 2$ , set 1 foot

Survey N<sup>o</sup> 1272 A

Feet

## Aztec Lode

in ground, along side of which I built  
a mon. of stones 3 feet on base and  
3 feet high. Stone marked A. N<sup>o</sup> 3-1272A  
Same stone marked D. N<sup>o</sup> 1-1272A for  
S.W. corner of Dundee Lode of this survey.  
U. S. L. M. N<sup>o</sup> 1272 ~~has~~ brs. S 33° 6' W 2928.3  
feet. No other bearings available

## Thence S 39° 30' W

Var. 14° 15' E

750 To mon. of stones, 3 feet on base and  
3 feet high

1500 To corner N<sup>o</sup> 4.

Corner point on north side line of the Golden  
Eagle Lode of this survey, at N 62° 49' W  
320 feet from Cor. N<sup>o</sup> 3. Golden Eagle.

A granite stone 6" x 8" x 33", set 18" in  
ground, along side of which I built  
a mon. of stones 3 feet on base and  
3 feet high. Stone marked A N<sup>o</sup> 4-  
1272A. A + on granite boulder 6 x 8  
x 10 feet above ground, marked B. B.  
A. N<sup>o</sup> 4-1272A brs. S 1° 37' E 32 feet.  
Mt Thurston brs. S 29° 5' E.

## Thence N 62° 49' W

Var. 14° 15' E

300 To c. ~~the~~ center end, initial mon. a  
mon. of stones 3 feet on base and 3 ft  
high

600 To cor. N<sup>o</sup> 1. The place of beginning  
survey of exterior boundaries.

The survey of the Aztec Lode is ident-  
ical with the location.

## Survey No 1272 A

Feet

## Dunder Lode

Beginning at cor. No 1. being the S.W. cor. of the claim. And also cor. No 3 of the Astee Lode of this survey.

Courses described above

U.S.L.M. No 1272 bes. S  $33^{\circ}6'4''$  2928.3  $\frac{1}{2}$  ft.

Thence N  $71^{\circ}E$

Var.  $14^{\circ}15'E$

1500

To Cor. No 2.

A Lava stone  $6 \times 8 \times 24$ , set 1 foot in ground, along side of which I built a mon. of stones 3 feet on base and 3 feet high. Stone marked D. No 2-1272 A same stone marked on opposite side E. No 1-1272 A for S.W. Corner of Empire Lode of this survey.

A + on granite rock in place, marked D. No 2-1272 A, B.R. bes N  $68^{\circ}35'4''$  44.8 feet

A + on a lava rock in place, marked B.R. E. No 1-1272 A bes. N  $31^{\circ}47'E$

29 feet

Mt Thurston bes. S  $19^{\circ}E$

Thence N  $62^{\circ}49'4''$

Var.  $14^{\circ}15'E$

300

To East center end mon. which is also west center end initial mon. of the Empire Lode of this survey.

A mon. of stones 3 feet on base and 3 feet high.

600

To Cor. No 3.

A granite stone  $8 \times 8 \times 30$ , set 1 foot in ground, along side of which I built a mon. of stones 3 feet on base and 3 feet high.

Stone marked D. No 3-1272 A



# Survey No 1272 A

Feet

## Dunder Lode

Same line marked on opposite side, E. No 4 1272 A, for N.W. Corner of the Empire Lode of this Survey.

A + on granite rock in place, marked B.R. D No 3 - 1272 A bis. N 65° W 20 fms.

A + on granite rock in place, marked B.R. E. No 4 - 1272 A bis. N 45° 15' E 35 ft.

Thence S 71° W  
Var. 14° 15' E

1500

To Cor. No 4, which is also cor. No 2. of the Aztec Lode of this Survey. Corner described above.

Thence S 62° 49' E  
Var. 14° 15' E

300

To west center end, Initial mm, which is also ~~center~~ center end of the Aztec Lode of this Survey, mm. Described above.

600

Same course to Cor. No 1. The place of beginning Survey of extension boundaries. The survey of the Dunder Lode is identical with the location.

## Empire Lode

Beginning at corner No 1, which is the S.W. Corner of the claim, being also the S.E. Cor. No 2. of the Dunder Lode of this Survey. Corner described above  
M.S.L.M. No 1272 bis. S 45° 38' W  
+ 206.1 feet.

## Survey No 1272 A

Feet

## Empire Lode

Thence  $N 71^{\circ} E$   
 Var.  $14^{\circ} 15' E$

1500

To Cor No 2.

A granite stone  $4 \times 10 \times 24$ , set 1 foot in ground and alongside built a mon. of stones 3 feet on base and 3 feet high. Stone marked E, No 2-1272 A

A + on lava rock in place, marked B.R.E. No 2-1272 A bearing  $N 62^{\circ} 49' W$  55 ft. No other bearings available.

Thence  $N 62^{\circ} 49' W$   
 Var.  $14^{\circ} 15' E$

600

To Cor. No 3.

A Lava stone  $5 \times 12 \times 24$ , set 1 foot in ground, along side of which I built a mon. of stones, 3 feet on base and 2 feet high. Stone marked E, No 3-1272 A.

A + on lava rock in place, marked B.R.E. No 3-1272 A bearing  $N 14^{\circ} E$  7 feet Mt. Thurston bearing  $S 15^{\circ} E$ .

Thence  $S 71^{\circ} W$   
 Var.  $14^{\circ} 15' E$

1500

To Cor. No 4, which is also Cor. No 3. Dundee lode of this survey, corner described above.

Thence  $S 62^{\circ} 49' E$   
 Var.  $14^{\circ} 15' E$

300

To west center end, Initial mon. which is also east center end of the Dundee lode of this survey. Mon. described above.

600

Same course to Cor. No 1. The place of beginning survey of exterior boundaries. The survey of the Empire Lode is identical with the location.

14.  
Survey No 1272 B

Feet

## Golden Eagle Mill-site

Beginning at cor. No 1, being the N.E. cor. of claim.

A granite stone  $8 \times 10 \times 36$ , set 1 foot in ground, along side of which I built a mon. of stones, 3 feet on base and 3 feet high.

Stone marked G.E. No 1-1272 B.

A + on granite rock in place, marked B.R. G.E. No 1-1272 B bearing  $N 46^{\circ} 33' W$  15 ft Cor. No 1. Survey No 1272 A Golden Eagle Lode bearing  $N 38^{\circ} 13' W$  3252.7 feet.

U.S. L.M. No 1272 bearing  $N 10^{\circ} 56' E$  2026.9 ft.

Thence  $S 35^{\circ} W$   
Var.  $14^{\circ} 15' E$

226

To Cor. No 2.

A granite stone  $6 \times 8 \times 30$ , set 1 foot in ground, along side of which I built a mon. of stones 3 feet on base and 3 feet high. Stone marked G.E. No 2-1272 B

A + on granite rock in place, marked B.R. G.E. No 2-1272 B bearing  $N 76^{\circ} 8' E$  44 ft.

Thence  $N 66^{\circ} 45' W$   
Var.  $14^{\circ} 15' E$

300

To Cor. No 3.

A slate stone  $3 \times 8 \times 30$ , set 1 foot in ground, along side of which I built a mon. of slates 3 feet on base and 3 feet high. Stone marked G.E. No 3-1272 B. A + on granite rock in place, marked B.R. G.E. No 3-1272 B bearing  $N 72^{\circ} 32' W$  60.4 feet

Thence  $S 23^{\circ} 15' W$   
Var.  $14^{\circ} 15' E$

200

To wayon road, course East + west

235

To Squaw creek, 20 ft wide, course west.

Survey No 1272 B

Feet

Green Eagle Mill-site

260

To cor. No 4.

Corner point on granite rock in place. Chiseled + for corner point and G.E. No 4-1272 B. and built a mon. of stones along side. 2 feet on base and 2 1/2 feet high. No bearings available.

Thence S 72° 45' E

Var. 14° 15' E

562.1

To Cor. No 5.

A granite stone 6" x 8" x 24", set 1 foot in ground. Along side built a mon. of stones 3 feet on base and 2 1/2 feet high.

Stone marked G.E. No 5-1272 B.

A + on granite rock in place, marked G.E. No 5-1272 B. B.R. base, S 74° 4' 14.7 feet.

Thence N 65° E

Var. 14° 15' E

165.6

To Cor. No 6.

A granite stone 3" x 12" x 24", set 1 foot in ground, along side built a mon. of stones 3 feet on base, and 3 feet high.

Stone marked G.E. No 6-1272 B.

A + on granite rock in place, marked B.R. G.E. No 6-1272 B. base N 21° 52' 4" 85 feet

Thence N 35° E

Var. 14° 15' E

226

To Cor. No 7.

A granite stone 4" x 8" x 30", set 1 foot in ground and surrounded by mon. of stones. Stone marked G.E. No 7-1272 B.

A + on granite rock in place, marked B.R. G.E. No 7-1272 B. base N 34° 32' E 31.3 feet.

Survey No 1272 B.

Feet

Golden Eagle Lake M.S.

Thence N 55° W  
Var. 14° 15' E

- 20 To Square Creek, 20 feet wide course S.W.
- 100 To wagon road, course S.W. & N.E.
- 260 To pipe line, course N.E.
- 380 To cor. No. 1. the place of beginning

Survey of exterior boundaries.  
The Survey of the Golden Eagle Mill site is identical with the location.

The difference in course between corner 4 and 5 and the location notice is owing to a mistake in the latter.

Ontario Mill site

Beginning at corner No. 1. being the S.W. corner of the claim,

A granite stone 4" x 12" x 30", set 1 foot in ground, along side built a mon. of stones 3 feet on base and 2 1/2 feet high. Stone marked O. No 1-1272 B

A + on a stake set, marked B.R.O No 1-1272 B bes. S 85° 7' W 52 feet.

Cor. No. 1. Golden Eagle Mill site of this survey bes. S 53° 45' W 1680 feet.

Cor. No. 1. Ontario Code Survey No 1272 A bes N 34° 10' W 2728.5 feet

U.S.L.M. No 1272 bes. N 43° 58' W 1389.4 feet

Thence S 69° 15' E  
Var. 14° 15' E

- 25 To pipe line
- 100 To wagon road, course N.E. & W
- 300 To Cor. No. 2.

A granite stone 4" x 8" x 30", set 1 foot in ground, along side built a mon. of stones 3 feet on base and 3 feet high.

Stone marked O. No 2-1272 B

A + on granite rock in place, marked

Survey No 1272 B

Feet	<p>Ontario Mill site          B.R. O. No 2-1272 B. bearing <math>13^{\circ} 30' E</math> 77 ft.</p>
------	---

Thence  $N 20^{\circ} 45' E$   
 Var.  $14^{\circ} 15' E$

640 726	<p>To Squaw Creek, 20 feet wide, course South          To Cor. No 3.          Corner point falls upon a granite ledge          where I chiseled a + O. No 3-1272 B along          side of which I built a mon. of stones          3 feet on base and 3 feet high.          A + on face of granite ledge, marked          B.R. O. No 3-1272 B bearing <math>S 16^{\circ} 18' E</math> 29.4 feet.          No other bearings available.</p>
------------	---

Thence  $N 69^{\circ} 15' W$   
 Var.  $14^{\circ} 15' E$

50 300	<p>To Squaw Creek, 20 feet wide, course S.E.          To Cor. No 4.          A granite stone <math>4 \times 8 \times 24</math>, set 1 foot in          ground, along side of which I built a          mon. of stones 3 feet on base and 3 ft.          high. Stone marked O. No 4-1272 B.          A + on granite boulder <math>8 \times 10</math> feet, 6 feet          above ground, marked B.R. O. No 4-          1272 B. bearing <math>N 84^{\circ} 55' E</math> 68.5 feet.</p>
-----------	---

Thence  $S 20^{\circ} 45' W$   
 Var.  $14^{\circ} 15' E$

570 726	<p>To End of tramway, course <math>N 35^{\circ} 52' W</math> 1800 feet          To Cor. No 1, the place of beginning survey          of exterior boundaries.          The survey of the Ontario Mill site          is identical with the location.</p>
------------	--

# Survey No 1272 A

## Area

Golden Eagle Lode	20,254 acres	
Ontario "	18,158 "	
Devonshire "	20,254 "	
Wraps "	<del>20,534</del> 26,428 "	20,534
Reindeer "	20,581 "	
Ostee "	<del>20,186</del> 20,178 "	20,186
Durdee "	14,908 "	14,908
Empire "	<u>14,908</u> "	14,908
Total area lode claims		<del>149,656 acres</del> <u>149,783</u>

## Survey No 1272 B

### Area

Golden Eagle Mill-site	4,965 acres	
Ontario " "	<u>4,999</u> "	
Total area mill-site claims		<u>9,964 acres</u>
Total area Survey No 1272 A & B		<del>159,620 acres</del> <u>159,747</u>

## Location

This claim is located on unsurveyed land, in Squaw or Lost Creek Mining District, Yavapai County Arizona, approximately in T. 8. N., R. 3. E. G & S. R. B Meridian. There are no adjoining claims.

Expenditure of Five Hundred Dollars  
I certify that the value of the labor and improvements upon this claim, placed thereon by the claimant and his grantors, is not less than five hundred dollars, and that said improvements consist of,

Golden Eagle Lode  
Shaft No 1. which lies from Cor No 1.  
S 83° E 575 feet, shaft 4 x 6 feet 158 feet deep.

Value \$1580.00

## Sunny N° 1272 A + B

## Improvements

## Golden Eagle Lode

Shaft N° 2, which bears from Cor. N° 1.  
N 41° 38' E 300 feet, shaft 4x6 feet 120 feet  
deep.

Value \$1,200.00

## Cross cut Tunnel N° 3.

The mouth of which bears from corner N° 1.  
S 62° 49' E 780 feet, Tunnel 4x6 feet,  
Course N 32° W 297 feet to ledge. Course on  
ledge N 47° W 320 feet, at point N 32° W  
340 feet from mouth of tunnel, tunnel intersects  
cross ledge. Course N 45° E 45 feet.

Value \$6,620.00

## Devonshire Lode

Cross cut Tunnel N° 3, which bears from  
Cor. N° 1. S 87° 45' E 1060 feet. Course of tunnel  
N 37° 30' W 200 feet, 4x6 feet

Value \$2,000.00

Open cut N° 1. 4x20 feet, 15 foot face, which  
bears from cor. N° 2 N 13° 21' W 600 feet

Value \$100.00

Open cut N° 2. 4x10 feet 15 foot face, which  
bears from Cor. N° 2. N 51° 07' W 580 feet.

Value \$100.00

N° 4. Ore Bins at upper end of tram way, which  
bears from Cor. N° 1. S 84° 18' E 700 feet

Value \$200.00

N° 5. Branding House, 24x60 feet, two stories high,  
which bears from Cor N° 1. S 83° 30' E 850 feet.

Value \$1200

## Oulario Lode

Shaft N° 1, which bears from corner  
N° 4. N 7° 15' E 270 feet, shaft 4x6 feet  
108 feet deep.

Value \$1080.00



# Survey No 1272 A & B.

## Improvements

### Ontario Lode.

2

Shaft No 2. which bears from cor. No 1.  
 N 25° 45' W 320 feet, shaft 4x6 feet  
 40 feet deep.  
 Value \$400.00

NF H.

Tunnel, the mouth of which bears from  
 cor. No 1. N 54° 30' W 450 feet. Tunnel  
 4x6 feet. 30 feet long. Course S 75° 30' W.  
 Value \$300.00

3

Shaft No 3. which bears from cor. No 1.  
 N 63° 30' W 525 feet. shaft 4x6 feet,  
 118 feet deep.  
 Value \$1180.00

### Wraps Lode.

1

Shaft No 1. which bears from cor. No 1  
 S 73° 45' W 480 feet, shaft 4x6 feet  
 10 feet deep.  
 Value \$100.00

2

Shaft No 2. which bears from cor.  
 No 1. S 62° 5' W 560 feet, shaft 4x6 feet  
 10 feet deep.  
 Value \$100.00

NF H.

Open cut, which bears from cor. No 2.  
 N 44° 26' W 350 feet, Open cut 4x15 feet  
 10 feet face.  
 Value \$100.00

3

Shaft No 3. which bears from cor. No 2  
 N 53° 45' W 370 feet, shaft 4x6 feet.  
 20 feet deep.  
 Value \$200.00

## Survey No 1272 A + B.

## Improvements

Remides Lode.

No 1

Open cut, which bears from Cor. No 1.  $N 87^{\circ} W 200$  feet.  
Open cut,  $4 \times 25$  feet, 15 foot face.

Value \$200.00

No 2

Tunnel which bears from Cor. No 1.  $S 82^{\circ} 52' W 490$  feet  
Tunnel  $4 \times 6$  feet, 45 feet long, course  $N 35^{\circ} E$

Value \$450.00

No 1

Aztec Lode.

Shaft at initial mon. at south center end of claims  
Shaft  $4 \times 6$  feet 10 feet deep.

Value \$100.00

No other improvements on Aztec ground.

The improvements on the Golden Eagle and Dundee tend towards the development of the Aztec ground.

No 1

Dundee Lode

Open cut, which bears from Cor. No 1.  $N 52^{\circ} 30' W 270$  feet  
Open cut  $4 \times 20$  feet, 15 foot face

Value \$150.00

No 2

Cross cut Tunnel, Course  $N 60^{\circ} 15' W 35$  feet,  $4 \times 6$  feet  
The mouth of which bears from Cor. No 1  $N 46^{\circ} 13' W$   
170 feet

Value \$350.00

No 1

Empire Lode

Open cut  $4 \times 30$  feet, 15 foot face, which bears  
from Cor. No 1.  $N 38^{\circ} 56' E 435$  feet

Value \$200.00

No 2

Shaft,  $4 \times 6$  feet 10 feet deep, which bears from Cor.  
No 1.  $N 31^{\circ} 23' E 350$  feet.

Value \$100.00

No 3

Cross Cut Tunnel, Course  $N 10^{\circ} W 35$  feet,  $4 \times 6$  feet.  
The mouth of which bears from Cor. No 1.  $N 40^{\circ} 50' E$   
300 feet

Value \$350.00

Survey No 1272 A+B

Improvements

Golden Eagle Mill-site

A gasoline engine and pump and pump station, which bears from cor. No 3.

S 6° 45' E 230 feet.

Value \$1200.00

Stone cabin, which bears from cor No 1.

S 1° 45' W 260 feet.

Value \$200.00

Pipe line from pump station to Mill. <sup>outdoor</sup> 2300 feet in length

Value \$1200.

Ontario Mill site.

One ten stamp mill and concentrator complete, which bears from cor. No 1. N 37° 30' E 110 feet.

Value \$5000.00

One stone house, which bears from cor. No 1. N 52° E 460 feet.

Value \$1200.00

One Tramway from mines to mill the lower end of which bears from cor No 1. N 20° 45' E 156 feet.

Course of tram N 35° 52' W 1800 feet in length.

Value \$5000.00

One water tank, of stone laid in cement, which bears from cor No 4 S 5° 54' E 295 feet

Value \$1000.00

One Horse Barn, which bears from cor No 4. S 48° 30' E 85 feet

Value \$200.00

## Survey No 1272 A + B.

Course and Length of ledges  
as determined by present developments.

Reindeer Lode,  
Main vein, course  $N 35^{\circ} E$  for full length  
of claim, Branch vein, course  $N 28^{\circ} E$  about  
400 feet.

### Wraps Lode

Course of vein  $N 35^{\circ} E$ , crosses the entire  
length of claim.

The Reindeer ledge crosses the Devonshire  
and Golden Eagle ground on about the  
same general course and is cut by the  
Golden Eagle tunnel and crosses through  
out the Aztec claim on a general course  
of  $N 39^{\circ} 30' E$ . and through the Dundee  
and Empire claims on a general  
course of  $N 71^{\circ} E$ ; through the entire  
length of the Dundee and about 1000 feet  
of the Empire.

The Golden Eagle ledge crosses from  
the west center end for about 1000 feet  
in a general course of  $S 62^{\circ} 49' E$ .

The Ontario ledge, which is a contin-  
uation of the Golden Eagle vein.

Crosses for about 900 feet, in a general  
course of  $S 77^{\circ} 15' W$  from the east center  
end.

There are two veins on the Devonshire  
claim at east end of claim which  
converge and appear to come together  
at the intersection with the Reindeer  
Lode. General course of veins  $N 62^{\circ} 49' W$   
crossing 1200 feet.

Survey No 1272 A. & B

Instrument

The survey was made with a  
Gurley Solar Transit. The courses  
were deflected from the true  
Meridian as determined by  
solar observations, and checked  
by observations on Polaris.

The distances were measured  
with a 100 foot steel chain.

J. J. Fisher  
U. S. Dep. Min. Surveyor.

Prescott Arizona  
Jan. 10<sup>th</sup> 1898.

## U.S. Location Monument No 1272.

There being no corner of the public survey or location monument in this district I erected a U.S. Location Monument on a prominent point visible for a long distance in all directions, on the north side of Squaw or Lost Creek about 1500 feet from nearest point on creek, and about 8 miles in an easterly direction up Squaw Creek from its junction with the Agua Fria river, and about 9 miles in a north easterly direction from Canon P.O. Yavapai Co. Arizona.

I set a granite stone  $6 \times 12 \times 30$ , 20" in the ground on the apex of which I chiseled A + for center point and on face of stone U.S.L.M. No 1272 S.C.M.D. around which I built a mon of stones  $4 \times 4$  feet on base and 6 feet high.

A + B.R. on granite rock in place, marked U.S.L.M. No 1272 S.C.M.D. bes. N  $17^{\circ} 23'$  E 19 feet.

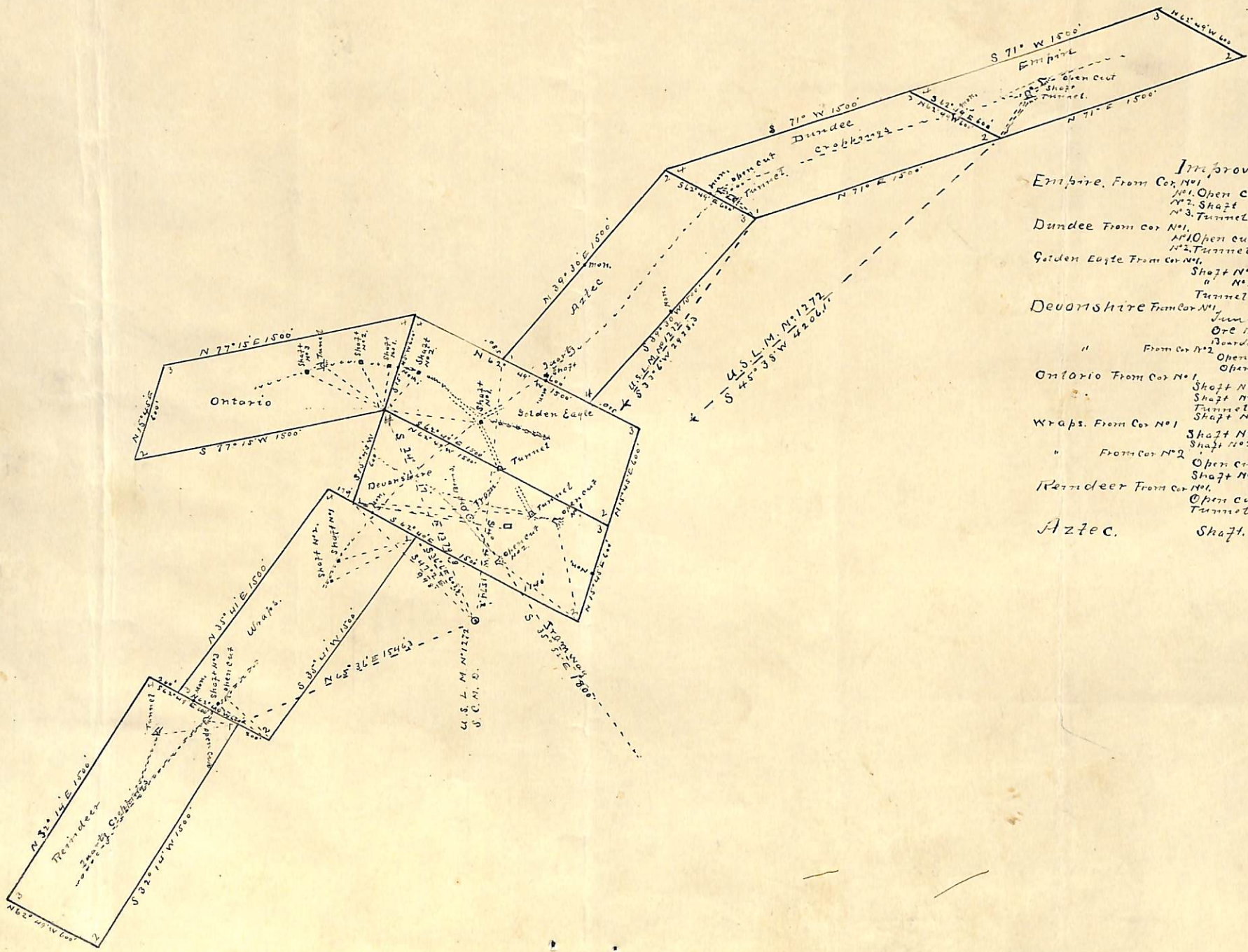
A + on a granite rock in place, marked B.R. U.S.L.M. S.C.M.D. bes. S  $45^{\circ} 10'$  W 75.2 feet.

Fuller's Peak bes. N  $10^{\circ} 21'$  E about 1500 feet  
Mt Thurston bes. S  $33^{\circ} 50'$  E

J. J. Fisher  
U.S. Dep. Min. Surveyor.

Prescott Jan. 10<sup>th</sup> 1898

Survey No 1272 A  
Prescott Land District



- Improvements**
- Empire From Cor. No. 1
    - No. 1 Open cut, lvs. N 38° 56' E 435'
    - No. 2 Shaft " N 31° 23' E 350'
    - No. 3 Tunnel " N 4° 30' E 300'
  - Dundee From cor. No. 1
    - No. 10 Open cut " N 52° 30' W 270'
    - No. 2 Tunnel " N 46° 13' W 170'
  - Golden Eagle From Cor. No. 1
    - Shaft No. 1 " S 83° E 575'
    - " No. 2 " N 41° 36' E 300'
    - Tunnel " S 62° 49' E 750'
  - Devonshire From Cor. No. 1
    - Tunnel " S 57° 46' E 1060'
    - Ore Bins " S 82° 18' E 700'
    - Boarding House " S 81° 9' E 900'
    - From Cor. No. 2
      - Open cut No. 1 N 13° 21' W lvs.
      - Open cut No. 2 N 51° 57' W 580'
  - Ontario From Cor. No. 1
    - Shaft No. 1 lvs. N 7° 15' E 270'
    - Shaft No. 2 " N 25° 48' W 320'
    - Tunnel " N 54° 36' W 450'
    - Shaft No. 3 " N 43° 30' W 525'
  - Wraps From Cor. No. 1
    - Shaft No. 1 " S 73° 45' W 480'
    - Shaft No. 2 " S 62° 5' W 560'
    - From Cor. No. 2
      - Open cut " N 44° 26' W 350'
      - Shaft No. 3 " N 53° 45' W 370'
  - Remindev From Cor. No. 1
    - Open cut No. 1 " N 57° W 200'
    - Tunnel No. 2 " S 72° 52' W 490'
  - Aztec.
    - Shaft at south corner end

Surveyed Dec. 11-16-1897  
by U.S. G. J. Fisher  
Scale 800 ft to 1 inch

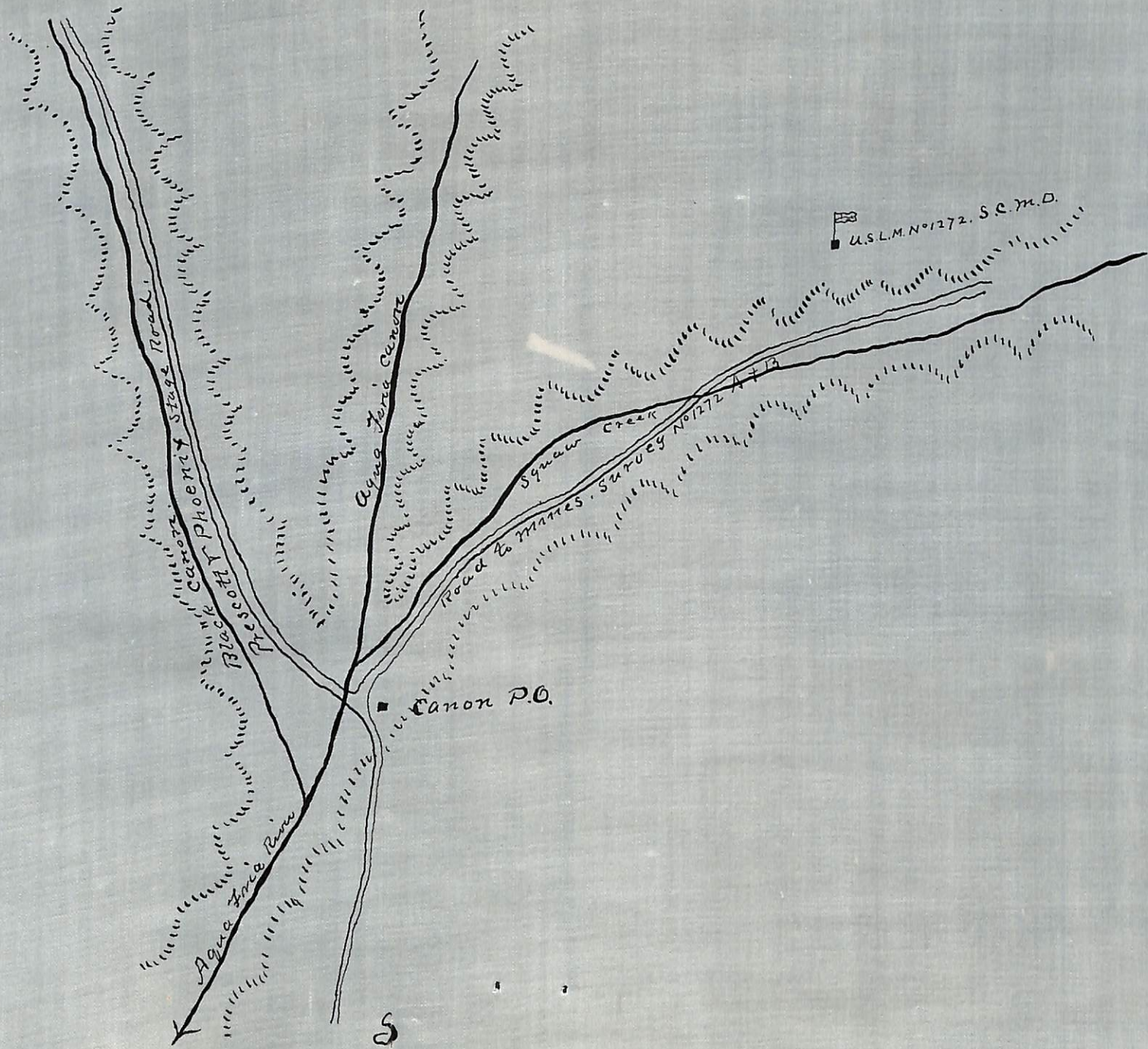




N

W

E



S

# FINAL OATHS FOR SURVEYS.

## LIST OF NAMES.

A list of the names of the individuals employed by J. J. Fisher  
 United States Deputy Mineral Surveyor, to assist in running, measuring, and marking the lines  
 corners and boundaries described in the foregoing field notes of the survey of the mining claim  
 of A. L. Fuller  
 known as the Golden Eagle, Devonshire, Ontario, Wraps, Reindeer, Aztec, Empire, Dundee, and Golden Eagle  
and Ontario Mill etc  
 and showing the respective capacities in which they acted.

- E. H. Draper ..... Chainman.
- Frank Kingman ..... Chainman.
- E. H. Draper ..... Axman.
- Frank Kingman ..... Flagman.

## FINAL OATHS OF ASSISTANTS.

We, E. H. Draper  
 and Frank Kingman ..... do solemnly swear that we assisted J. J. Fisher  
 United States Deputy Mineral Surveyor, in marking the corners and  
 surveying the boundaries of the mining claim of A. L. Fuller, known as to  
Golden Eagle, Devonshire, Ontario, Wraps, Reindeer, Aztec, Empire and Dundee Lodes,  
and Golden Eagle and Ontario, known as the Mill etc claims  
 represented  
 in the foregoing field notes as having been surveyed by said deputy mineral surveyor and under  
 his direction; and that said survey has been in all respects, to the best of our knowledge and  
 belief, faithfully and correctly executed, and the corner and boundary monuments established  
 according to law and the instructions furnished by the United States Surveyor-General for  
Arizona

- E. H. Draper ..... Chainman.
- Frank Kingman ..... Chainman.
- E. H. Draper ..... Axman.
- Frank Kingman ..... Flagman.

Subscribed and sworn to by the above-named persons before me  
 this 17<sup>th</sup> day of December, 1897.

J. J. Fisher  
 Notary Public



My Commission expires May 10<sup>th</sup> 1900

(4-686.)

FINAL OATH OF U. S. DEPUTY MINERAL SURVEYOR.

I, J. J. Fisher, U. S. Deputy Mineral Surveyor, do solemnly swear that, in pursuance of instructions received from the United States Surveyor General for Arizona, dated November 20<sup>th</sup>, 1897, I have, in strict conformity to the laws of the United States, the official regulations and instructions thereunder, and the instructions of said Surveyor General, faithfully and correctly executed the survey of the Mining Claim of A. L. Fuller, known as the Golden Eagle, Devonshire Wraps, Reinder, Aztec, Empire, Ontario, and, ~~known as the Dundee Lodes and Golden Eagle and Ontario Mills sites~~, situate in Squaw or Lost Creek Mining District, Yavapai County, Approximately, in Section \_\_\_\_\_, Township No. 8 N., Range No. 3 East 8 & S. R. B. Meridian, and designated as Survey No. 1272 A & B., as represented in the foregoing field notes, which accurately show the boundaries of said mining claim as distinctly marked by monuments on the ground, and described in the attached copy of the location certificate, which was received by me from the Surveyor General with said instructions, and that all the corners of said survey have been established and perpetuated in strict accordance with the law, official regulations and instructions thereunder; and I do further solemnly swear that the foregoing are the true and original field notes of said survey and my report therein, and that the labor expended and improvements made upon said mining claim by claimant or his grantors are as therein fully stated, and that the character, extent, location and itemized value thereof are specified therein with particularity and full detail, and that no portion of said labor or improvements so credited to this claim has been included in the estimate of expenditures upon any other claim.

J. J. Fisher  
 U. S. Deputy Mineral Surveyor.

Subscribed and sworn to by the said J. J. Fisher  
 U. S. Deputy Mineral Surveyor, before me Frederick A. Tuttle Jr Register  
U.S. Land Office Prescott Arizona this 10  
 day of January, 1898.

Frederick A. Tuttle Jr  
 Register

UNITED STATES LAND OFFICE,  
 PRESCOTT, ARIZ.

# Affidavit of Five Hundred Dollars Improvements.

We E. H. Draper and Frank Kingman

of lawful age, being first duly sworn according to law, depose and say: that we are acquainted with the Miller, Eagle, Semanah, Woods, Rinder, Ogden, Empson, Onlaris, Sander, Loda, and Yndu, Onlaris mining claim, situated in Synow or Lost Creek Mining district, Yavapai County, Arizona Territory, for which A. L. Fuller

has made application for survey prior to application for patent under the provisions of the Act of Congress, approved May 10, 1872; and that the labor done and improvements made thereon by the applicant and his grantor exceed Five Hundred Dollars in value, and further that we are not personally interested in said mine.

E. H. Draper

Frank Kingman

TERRITORY OF ARIZONA,  
County of Yavapai } ss.

SWORN to and subscribed before me, this 17<sup>th</sup> day of December 1897

J. J. Fisher  
Notary Public



My commission expires  
May 10<sup>th</sup> 1900

NON-MINERAL AFFIDAVIT.

TERRITORY OF ARIZONA,

County of Yavapai } ss.

E. H. Draper and Frank Kunzman of said

County and Territory, being first duly sworn, each for himself and not one for the other,

deposes and says; that he is well acquainted with the land of the Golden

Eagle mill-site claim, situated in Squaw or Lost Creek

mining District, Gila and Salt River Meridian, in the County of

Yavapai and Territory of Arizona, claimed by

A. L. Fuller

applicant for United States patent therefor; that he is well acquainted with the character of said described land included within the boundary lines as officially surveyed by J. J. Fisher United States Deputy Mineral Surveyor, having frequently passed over the same; that his knowledge of such land is such as to enable him to testify understandingly with regard thereto; that there is not to his knowledge, within the limits thereof, any vein or lode of quartz or other rock in place bearing gold, silver, cinnabar, lead, tin or copper, or any deposit of coal; that there is not within the limits of said land, within his knowledge, any placer, cement, gravel or other valuable mineral deposit; that no portion of said land is claimed under the local customs or rules of miners or otherwise; that no portion of said land is worked for minerals during any part of the year by any person or persons; that said land is essentially non-mineral land, and that there is within the boundaries of said claim improvements, to-wit: One power pump and pump station with pipe line, One house and wagon road.

and that he has no interest whatever in said described mill-site claim.

E. H. Draper

Frank Kunzman

Subscribed and Sworn to before me this 17<sup>th</sup> day

of December A. D. 1897, and I hereby certify that

the foregoing affidavit was read to the said E. H. Draper

and Frank Kunzman

previous to their names being subscribed thereto, and that deponents are reputable persons to whose affidavits full faith and credit should be given.



J. J. Fisher

Notary Public

My commission expires May 10<sup>th</sup> 1900

NON-MINERAL AFFIDAVIT.

TERRITORY OF ARIZONA,

County of Yavapai } ss.

E. H. Draper and Frank Kunzmann of said

County and Territory, being first duly sworn, each for himself and not one for the other, deposes and says; that he is well acquainted with the land of the Onlais & Golden

Esays mill-site claim; situated in Agnaw or Lost Creek District, Gila and Salt River Meridian, in the County of

Mining and Territory of Arizona, claimed by

A. L. Fuller

applicant for United States patent therefor; that he is well acquainted with the character of said described land included within the boundary lines as officially surveyed by J. J. Fisher United States Deputy Mineral Surveyor, having frequently passed over the same; that his knowledge of such land is such as to enable him to testify understandingly with regard thereto; that there is not to his knowledge, within the limits thereof, any vein or lode of quartz or other rock in place bearing gold, silver, cinnabar, lead, tin or copper, or any deposit of coal; that there is not within the limits of said land, within his knowledge, any placer, cement, gravel or other valuable mineral deposit; that no portion of said land is claimed under the local customs or rules of miners or otherwise; that no portion of said land is worked for minerals during any part of the year by any person or persons; that said land is essentially non-mineral land, and that there is within the boundaries of said claim improvements, to-wit: One ten stamp mill, ~~two~~ house, ~~one pump and pump station~~, One tramway to mill, wagon road.

and that he has no interest whatever in said described mill-site claim.

E. H. Draper  
Frank Kunzmann

Subscribed and Sworn to before me this 17<sup>th</sup> day of December A. D. 1897, and I hereby certify that the foregoing affidavit was read to the said E. H. Draper and Frank Kunzmann previous to their names being subscribed thereto, and that deponents are reputable persons to whose affidavits full faith and credit should be given.



J. J. Fisher  
Notary Public

My Commission Expires May 10<sup>th</sup> 1900

## GOLDEN EAGLE

## NOTICE OF LOCATION OF THE "GOLDEN EAGLE" MINE

To all whom it may concern: Notice is hereby given that the undersigned having complied with the requirements of Chapter Six of Title T Thirty Two of the Revised Statutes of the United States, and the local mining laws, and regulations, have located Fifteen Hundred linear feet along this lode or ledge, and Six Hundred feet in width, described as follows to wit:

Beginning at a monument of stone at the Western end of the claim, at which this notice is posted, and running 300 feet in a Northerly direction to a monument of stone thence 1500 feet in an Easterly direction to a monument of stone, Thence 600 feet in a Southerly direction to a monument of stone, thence 1500 feet in a Westerly direction to a monument of stone, Thence 300 feet Northerly to a monument of stone and place of beginning.

This claim is more particularly described as being situated in Lost Creek Mining District, Yavapai County Arizona, and lies about 1/2 mile North of Lost Creek, and about 500 feet South of the brow of the mesa on which are the ruins of an old Indian Fort, said claim was formerly known as the "New Era" Mine, and shall be known as the Golden Eagle Mine.

In connection with above mentioned mine is located a spring and mill-site for milling purposes, which are more fully described in notices of location. Dated on the ground this 1st, day of January 1893.

Witness

Victor R. Norris.

Locators

Geo. O. Wager.

M. J. Fuller.

Recorded at request of M. J. Fuller Jany 20" A. D. 1893 at 9.55 o'clock A. M. in Book 35 of Mines, pages 406 & 407. Records of Yavapai County, Arizona.

By E. E. Kirkland, Deputy.

(L. S.)

Alex O. Brodie,

County Recorder.

TERRITORY OF ARIZONA, §  
COUNTY OF YAVAPAI. §SS.

I, W. I. JOHNSON, Recorder in and for said County and Territory and Custodian of the records thereof, do hereby certify that I have compared the above and foregoing with, and the same is a full, true and correct copy of the notice of location of the *Golden Eagle* Mining Claim as the same appears of record in Book *35* of Mines, pages *406 & 407* Records of Yavapai County, Arizona.

IN WITNESS WHEREOF, I have hereunto set my hand and affixed my official seal, this 15th., day of November A.D. 1897.

*W. I. Johnson*  
.....  
County Recorder.





"Golden Eagle"

37

TERRITORY OF ARIZONA

SS:

COUNTY OF YAVAPAI

KNOW ALL MEN BY THESE PRESENTS, That " A.L. Fuller of the County of Yavapai and Territory of Arizona, the undersigned, has this 30<sup>th</sup> day of October 1897, amended located and claimed, and by these presents does amend, locate and claim, by right of discovery and amended location in compliance with the Mining Acts of Congress, approved May 10th, 1872, and all subsequent acts, and with local customs, laws and regulations, 1500 linear feet and horizontal measurement on the *Golden Eagle* lode, vein, ledge or deposit, along the vein thereof, with all its dips, angles and variations, as allowed by law, together with 300 feet on each side of the middle of said vein at the surface, so far as can be determined from present developments, and all veins, lodes, ledges or deposits and surface ground within the lines of said claim 1500 feet running  $D. 62^{\circ} 49' E.$  from discovery monument, said discovery monument being situate upon said lode, vein, ledges or deposit and within the lines of said claim, in Squaw or Lost Creek Mining District, County of Yavapai and Territory of Arizona, described by metes and bounds as follows, to wit:—Beginning at Cor. No. 1, being the  $D. N.$  Corner of claim. Thence  $D. 62^{\circ} 49' E.$  1500 feet to Corner No. 2. Thence  $N. 15^{\circ} 45' E.$  600' ~~to~~ to Corner No. 3. Thence  $N. 62^{\circ} 49' W.$  1500' ~~to~~ to Cor. No. 4. Thence  $D. 15^{\circ} 45' W.$  300 feet to Initial location ~~then~~  $W. 600'$  ~~to~~ same course to Corner No. 1, the place of beginning.

This being the same lode originally located on the first day of January 1893 and recorded on the 20<sup>th</sup> day of Jan. 1893 in Book 35 of Mines, pages 406-407 in the office of the recorder of Yavapai County.

This further and amended certificate of location is made without waiver of any previously acquired rights, but for the purpose of correcting any errors in the original location, description or record.

Date of location Jan. 1st 1893.

A.L. Fuller by

Date of amended certificate

N.J. Fuller

October 30th, 1897.

Agent,

(Seal)

Recorded at request of Herndon & Norris, Nov. 8<sup>th</sup> A.D. 1897, at 4.00 o'clock P.M. in Book 48 of Mines, pages 273 and 274. Records of Yavapai County, Arizona.

By E.C. Averyt, Deputy.

(Seal)

W.I. Johnson,  
County Recorder.

TERRITORY OF ARIZONA, §  
COUNTY OF YAVAPAI. §SS.

I, W. I. JOHNSON, Recorder in and for  
said County and Territory and Custodian of ~~xxx~~ the records there  
of, do hereby certify that I have compared the above and forego-  
ing with, and the same is a full, true and correct copy of the *amended*  
location notice of the *Golden Eagle* Mining Claim as the  
same appears of record in Book 48 of Mines, pages *273 and 274*,  
Records of Yavapai County, Arizona.

IN WITNESS WHEREOF, I have hereunto set my hand and affixed my  
official seal, this 15th, day of November, A. D. 1897.



*W. I. Johnson*  
.....  
County Recorder.

## "DEVONSHIRE"

## NOTICE OF LOCATION OF THE DEVONSHIRE MINE.

Notice is hereby given that the undersigned has this day located and claims 1500 feet in length and 600 feet in width along this vein or lode, together with all springs and water rights, <sup>thereon</sup> Commencing at the monument where this notice is posted and running 1500 feet along the ledge in an Easterly direction with 300 feet on each side of the ledge, and <sup>is</sup> more particularly described to wit:

Commencing at the Eastern end center monument running in a Northerly direction 300 feet to a monument of stone, thence in a Westerly direction 1500 feet to a monument of stone, thence in a Southerly direction to a monument of stone, thence 1500 feet in an Easterly direction to a monument of stone, thence 300 feet in a Northerly direction to a monument of stone and place of beginning, and is further described as being in Lost Creek District, Yavapai Co. Arizona Territory, and lying South and joining the South line of the New Era Mine.

Dated on the ground this first day of Jan. A. D. 1891.

Claimant A. L. Fuller.

By M. J. Fuller.

Witness Geo. O. Wager.

Recorded at request of E. G. Wager Jan. 20<sup>th</sup> A. D. 1891 at 9.10 oclock A. M. in Book 31 of Mines, pages 245. Records of Yavapai County, Arizona.

By J. W. Akers, Deputy.

(L. S.)

Charles H. Akers

County Recorder.



Drumshire

TERRITORY OF ARIZONA  
SS.  
COUNTY OF YAVAPAI

KNOW ALL MEN BY THESE PRESENTS, That *M. J. Fuller*

of the County of Yavapai and Territory of Arizona, the undersigned, has this 30th, day of October 1897, amended, located and claimed, and by these presents does amend, locate and claim, by right of discovery and amended location in compliance with the Mining Acts of Congress, approved May 10th, 1872, and all subsequent acts, and with local customs, laws and regulations, 1500 linear feet and horizontal measurement on the *Drumshire* lode, vein, ledge or deposit, along the vein thereof, with all its dips, angles and variations, as allowed by law, together with 300 feet on each side of the middle of said vein at the surface, so far as can be determined from present developments, and all veins, ledges, lodes or deposits and surface ground within the lines of said claim, 1500 feet running *N. 62° 49' N.* from discovery monument, said discovery monument being situate upon said lode, vein, ledge or deposit, and within the lines of said claim, in Squaw or Lost Creek Mining District, County of Yavapai and Territory of Arizona, described by metes and bounds as follows, to wit: Beginning at Cor<sup>m</sup> No. 1, being the *D. N. Cor<sup>m</sup>* Thence *D. 62° 49' E.* 1500 ft to Cor<sup>m</sup> No. 2. Thence *N 15° 45' E* 300 feet *East Center end mon. the initial point* 600 same ~~direction~~ course to Cor<sup>m</sup> No. 3. Thence *N. 62° 49' N.* 1500 feet to Cor<sup>m</sup> No. 4. Thence *D. 15° 45' N* 600 feet to Cor<sup>m</sup> No. 1, the place of beginning.

This being the same lode originally located on the first day of January 1891 and recorded on the *20th* day of January 1891 in Book 31 of Mines, pages *245* in the office of the recorder of Yavapai County.

This further and amended certificate of location is made without waiver of any previously acquired rights, but for the purpose of correcting any errors in the original location, description or record.

Date of location Jan. *1st*, 1891.  
Date of amended certificate  
October 30th, 1897.

A. L. Fuller by  
M. J. Fuller  
Agent,  
(Seal)

Recorded at request of Herndon & Norris, Nov. 8<sup>th</sup> A.D. 1897 at 4.00 O'clock, in Book 48 of Mines, pages *267, 268, 269*, Records of Yavapai County, Arizona.

By E. C. Averyt, Deputy, (Seal) W. I. Johnson, County Recorder.



ONTARIO.

NOTICE OF LOCATION

OF THE ONTARIO MINING CLAIM, Relocation of the LEFT BOWER Quartz Ledge Containing Fifteen Hundred feet and located as a gold and silver quartz mine.

The undersigned claim for mining purposes fifteen hundred(1500) feet of this quartz ledge in length along the ledge or vein, and three hundred (300) feet on each side of the middle of the vein at the surface together with all dips spurs and angles and all valuable mineral deposits contained therein, and all timber growing within the limits of said claim, and all water and water privileges thereon or appurtenant thereto under and according to the provisions of an act of Congress, approved May 10, 1872, entitled "an act to promote the development of the mining Resources of the United States", and all Acts amendatory thereto and the laws of the Territory of Arizona.

This claim commences at this notice which is posted in a monument of stone in a conspicuous place, on the ledge at the shaft next to the mesa, thence six hundred feet north easterly to boundary of the claim, and running thence three hundred (300) feet in a south easterly direction to monument of stone to east corner, thence fifteen hundred (1500) feet in a south westerly direction to a monument of stone to south corner, thence three hundred (300) feet in a north westerly direction to a monument of stone to center monument of stone on the South west boundary, thence three hundred (300) feet in a north westerly direction to a monument of stone to west corner, thence fifteen hundred (1500) feet in a north easterly direction to a monument of stone to north corner, thence three hundred (300) feet in a South easterly direction to the place of beginning.

This claim may be more generally described as situated in Lost Creek (or Squaw Creek) Mining District and about one mile north of the New Era Mining and Milling Co's Spring on Squaw Creek formerly known as Holmes Spring and adjoins the Right Bower or New Era Co's Mine on the northeast being the same claim originally located by Sannier and Trotter and known as the Left Bower, and shall be known as the

ONTARIO CLAIM and the Ontario Company.

Dated on the ground this First day of January A.D.1886.

Signed Jas G.Trotter

M.J.Fuller

E.Fuller.

Filed for record at the request of J.W.Cover at the hour of 9.00 o'clock A.M.Jan 15th,A.D.1886 in Book 21 of Mining Records of Yavapai County Arizona Territory,pages 620-1-2.

William Wilkerson

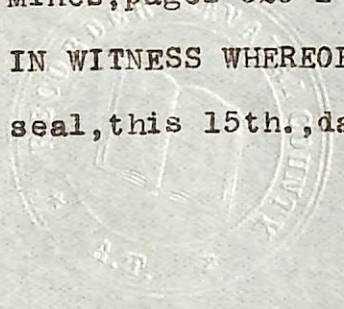
County Recorder,

By W.C.Foster,Deputy.

TERRITORY OF ARIZONA, §  
COUNTY OF YAVAPAI. §  
§SS.

I,W.I.JOHNSON,Recorder in and for said County and Territory and Custodian of the records thereof,do hereby certify that I have compared the above and foregoing with,and the same is a full,true and correct copy of the location notice of the Ontario Mining Claim as the same appears of record in Book 21 of Mines,pages 620-1-2.Records of Yavapai County,Arizona.

IN WITNESS WHEREOF,I have hereunto set my hand and affixed my official seal,this 15th.,day of November,A.D.1897.



*W.I. Johnson*  
.....  
County Recorder.



"Ontario"

TERRITORY OF ARIZONA

COUNTY OF YAVAPAI

SS:

KNOW ALL MEN BY THESE PRESENTS, That " A.L. Fuller

of the County of Yavapai and Territory of Arizona, the undersigned, has this  
 30<sup>th</sup> day of October 1897, amended located and claimed, and by these presents  
 does amend, locate and claim, by right of discovery and amended location  
 in compliance with the Mining Acts of Congress, approved May 10th, 1872, and  
 all subsequent acts, and with local customs, laws and regulations, 1500 lin-  
 ear feet and horizontal measurement on the *Ontario* lode, vein, ledge or  
 deposit, along the vein thereof, with all its dips, angles and variations, as  
 allowed by law, together with 300 feet on each side of the middle of said  
 vein at the surface, so far as can be determined from present developments,  
 and all veins, lodes, ledges or deposits and surface ground within the lines  
 of said claim 1500 feet running *D. 44° 15' N.* from discovery monument,  
 said discovery monument being situate upon said lode, vein, ledges or depos-  
 it and within the lines of said claim, in Squaw or Lost Creek Mining Dis-  
 trict, County of Yavapai and Territory of Arizona, described by metes and  
 bounds as follows, to wit:—Beginning at Cor<sup>—</sup> No. 1, being the D.C. Cor<sup>—</sup> of  
 claim. Thence *D. 44° 15' N.* 1500 feet to Cor<sup>—</sup> No. 2. Thence *N 15° 45' E* 600 feet  
 to Cor<sup>—</sup> No. 3. Thence *N 44° 15' E* 1500 feet to Cor<sup>—</sup> No. 4. Thence *D. 15° 45' W* 300  
 feet to *Initial loc. mon.* 600 feet same course to Cor<sup>—</sup> No. 1, the place of  
 beginning.

This being the same lode originally located on the *first* day of January  
 1886 and recorded on the 15<sup>th</sup> day of *January* 1886 in Book 21 of Mines,  
 pages 620-1-2 in the office of the recorder of Yavapai County.

This further and amended certificate of location is made without waiver  
 of any previously acquired rights, but for the purpose of correcting any  
 errors in the original location, description or record.

Date of location *Jan. 1st 1886.*  
 Date of amended certificate  
 October 30th, 1897.

A.L. Fuller by  
 W. J. Fuller  
 Agent,  
 (Seal)


Recorded at request of Herndon & Norris, Nov. 8<sup>th</sup> A.D. 1897, at 4.00 o'clock  
 P.M. in Book 48 of Mines, pages 241 to 243. Records of Yavapai County, Arizona.

By E. C. Averyt, Deputy. (Seal) W. I. Johnson,  
 County Recorder.

TERRITORY OF ARIZONA, §  
COUNTY OF YAVAPAI, §SS.

I, W. I. JOHNSON, Recorder in and for said County and Territory and Custodian of the records thereof, do hereby certify that I have compared the above and foregoing with, and the same is a full, true and correct copy of the <sup>amended</sup> location notice of the *Ontario* Mining Claim as the same appears of record in Book 48 of Mines, pages *271 to 273* Records of Yavapai County, Arizona.

IN WITNESS WHEREOF, I have hereunto set my hand and affixed my official seal, this 15th, day of November, A. D. 1897.



*W. I. Johnson*  
County Recorder.

WRAPS.

NOTICE OF LOCATION  
OF THE WRAPS MINING CLAIM.

Under and in accordance with an Act of Congress of the U.S. of A. approved May 10<sup>th</sup>, 1872, & amendments thereto, the undersigned claim for mining purposes 600 feet in width and 1500 feet in length along this vein or lode called the Wraps mine, and situated in Squaw Creek District, Yavapai Co., A.T. said mine or mineral claim is described and bounded as follows, to wit: Running along the ledge or vein from the monument in which this notice (Duplicate) is placed 1500 feet S. West and 300 feet each side of the vein. The exterior boundaries commence at a stone monument on the vein at the N. East end of of the claim, running thence in a Northerly direction 300 feet to a monument of stone. Thence 1500 feet S.W. to a monument of stone, .thence 600 feet in a Southerly direction to a monument of stone, .thence 1500 feet N.E. to a monument of stone, .thence 300 feet in a Northerly direction to place of beginning.

In connection with this mine there are two springs located on the 4<sup>th</sup>, of Jan. 1887, for mining & milling purposes. The Ontario Spring is about 1500 feet S. East, & about 800 feet <sup>above</sup> N.E. G.M. Co. Spring on on Squaw Creek. The Wraps Spring is about one half mile S. Westerly from the said Co. Spring. The said springs, Ontario & Wraps are held as a claim belonging to said Wraps Mine.

The claim is more particularly described as being situated in Yavapai Co. Arizona, Squaw Creek District & about 1500 feet S. East of the N. Era Mine & about 1/2 mile north of Squaw Creek.

Dated on the ground, this first day of Jan. 1887.

Claimants

Jas G. Trotter

E. Fuller & Co.

Recorded at request of E. G. Wager, Jan 22, A. D. 1887, at 12 o'clock M. in Book 23 of Mines, pages 305-306. Records of Yavapai County, Arizona.

E. J. E. Horne

County Recorder.

TERRITORY OF ARIZONA, §  
COUNTY OF YAVAPAI. § SS.

I, W. I. JOHNSON, Recorder in and for said County and Territory and Custodian of the records thereof, do hereby certify that I have compared the above and foregoing with, and the same is a full, true and correct copy of the location notice of the *W. I. Johnson* Mining Claim as the same appears of record in Book *22* of Mines, pages *305 & 306* of Records of Yavapai County, Arizona.

IN WITNESS WHEREOF, I have hereunto set my hand and affixed my official seal, this 15th, day of November, A. D. 1897

*W. I. Johnson*  
County Recorder.



"Wraps"

TERRITORY OF ARIZONA  
SS.  
COUNTY OF YAVAPAI

KNOW ALL MEN BY THESE PRESENTS, That *D. A. L. Fuller,*

of the County of Yavapai and Territory of Arizona, the undersigned, has this 30th day of October 1897, amended, located and claimed, and by these presents does amend, locate and claim, by right of discovery and amended location in compliance with the Mining Acts of Congress, approved May 10th, 1872, and all subsequent acts, and with local customs, laws and regulations, 1500 linear feet and horizontal measurement on the *Wraps* lode, vein, ledge or deposit, along the vein thereof, with all its dips, angles and variations, as allowed by law, together with 300 feet on each side of the middle of said vein at the surface, so far as can be determined from present developments, and all veins, ledges, lodes or deposits and surface ground within the lines of said claim, 1500 feet running *S. 35° 41' N.* from discovery monument, said discovery monument being situate upon said lode, vein, ledge or deposit, and within the lines of said claim, in Squaw or Lost Creek Mining District, County of Yavapai and Territory of Arizona, described by metes and bounds as follows, to wit: Beginning at Corner No. 1, being the *S. E. Corner of claim* Thence *N. 35° 41' E.* 1500 ft to Corner No. 2. Thence *N 62° 49' W* 300 ft to *discovery monument* 600 same ~~xxx~~ course to Corner No. 3. Thence *S. 35° 41' N.* 1500 feet to Corner No. 4. Thence *S. 62° 49' E* 600 feet to Corner No. 1, the place of beginning.

This being the same lode originally located on the first day of January 1887 and recorded on the 22nd day of January 1887 in Book 23 of Mines, pages 303-304 in the office of the recorder of Yavapai County.

This further and amended certificate of location is made without waiver of any previously acquired rights, but for the purpose of correcting any errors in the original location, description or record.

Date of location *January 1st, 1887,*  
Date of amended certificate  
October 30th, 1897.

A. L. Fuller by  
M. J. Fuller

Agent,

(Seal)

Recorded at request of Herndon & Norris, Nov. 8<sup>th</sup> A.D. 1897 at 4.00 O'clock, P.M. in Book 48 of Mines, pages *269 and 270*... Records of Yavapai County, Arizona.

By E. C. Averyt, Deputy.

(Seal)

W. I. Johnson,  
County Recorder.

TERRITORY OF ARIZONA, §  
COUNTY OF YAVAPAI. §SS.

I, W. I. JOHNSON, Recorder in and for  
said County and Territory and Custodian of ~~the~~ the records there  
of, do hereby certify that I have compared the above ~~and forego-~~  
ing with, and the same is a full, true and correct copy of the *amended*  
location notice of the *Mr. [unclear]* Mining Claim as the  
same appears of record in Book 48 of Mines, pages *269 and 270.*  
Records of Yavapai County, Arizona.

IN WITNESS WHEREOF, I have hereunto set my hand and affixed my  
official seal, this 15th, day of November, A. D. 1897.

*W. I. Johnson*  
.....  
County Recorder.



REINDEER.

NOTICE OF LOCATION  
OF THE REINDEER MINING CLAIM.

Under & in accordance with an act of Congress of the U.S. of A. approved May 10th, 1872, and amendments thereto.

The undersigned claim for mining purposes 600 feet in width & 1500 feet in length along this vein or lode, called the Reindeer mine, and situated in Squaw Creek District, Yavapai Co. A. T. The said Mine or mineral claim is described and bounded as follows to wit: Running along the ledge from a monument on the vein at the N.E. end in which this notice (Duplicate) is placed 1500 feet S.W. with 300 feet on each side of the vein. The exterior boundaries commence at a stone monument on the vein at the N.E. end of the claim running thence 300 feet in a Northerly direction to a monument of stone, thence 1500 feet S. West to a monument of stone, thence 600 feet in a Southerly direction to a monument of stone, thence 1500 feet N. East to a monument of stone, thence 300 feet in a Northerly direction to place of beginning.

In connection with this mine is located a Mill-site on Squaw Creek & shall be known as the Reindeer Mill-site, claiming all waters flowing down said creek for mining & milling purposes, with five acres of land. This is situated on Squaw Creek about 1500 feet South of the Reindeer mine located 4th, day Jan. A. D. 1887.

This claim is more particularly described as being situated in Yavapai Co. Arizona & in Squaw Creek District and about 3/4 mile South west of the New Era Mine.

Dated on the ground, this 1st day of Jan. A. D. 1887.

Claimants

Jas. G. Trotter

E. Fuller & CO.

Recorded at request of E. G. Wager, Jan. 22 A. D. 1887 at 12 O'clock M., in Book 23 of Mines, pages 304-305. Records of Yavapai County, Arizona.

E. J. F. Horne,

County Recorder.

TERRITORY OF ARIZONA, §  
COUNTY OF YAVAPAI. §SS.

I, W. I. JOHNSON, Recorder in and for said County and Territory and Custodian of the records thereof, do hereby certify that I have compared the above and foregoing with, and the same is a full, true and correct copy of the location notice of the *Rendur* Mining Claim as the same appears of record in Book... 23... of Mines, pages. 304-305... Records of Yavapai County, Arizona.

IN WITNESS WHEREOF, I have hereunto set my hand and affixed my official seal, this 15th, day of November, A. D. 1897

*W. I. Johnson*  
County Recorder.





REINDEER.

TERRITORY OF ARIZONA,

SS.

COUNTY OF YAVAPAI.

KNOW ALL MEN BY THESE PRESENTS: That A.L. Fuller of the County of Yavapai and Territory of Arizona, the undersigned, has this 30th., day of October 1897 amended, located and claimed, and by these presents does amend, locate and claim by right of discovery and amended location in compliance with the mining acts of Congress, approved May 10th, 1872, and all subsequent acts, and with local customs, laws and regulations, 1500 linear feet and horizontal measurement on the Reindeer lode, vein, ledge or deposit, along the vein thereof, with all its dips, angle and variations, as allowed by law, together with 300 feet on each side of the middle of said vein at the surface, so far as can be determined from present developments, and all veins, ledges, ~~and~~ lodes or deposits and surface ground within the lines of said claim 1500 feet running S. 32° 14' W. from discovery monument, said discovery monument being situate upon said lode, vein, ledge or deposit, and within the lines of said claim, in Squaw or Lost Creek Mining District, County of Yavapai and Territory of Arizona, described by metes and bounds as follows, to wit: Beginning at Cor. No. 1, being the N.E. Cor. of the claim. Thence S. 32° 14' W. 1500 feet to Cor. No. 2, Thence N. 62° 49' W. 600 feet to Cor. No. 3. Thence N. 32° 14' E. 1500 feet to Cor. No. 4. Thence S. 62° 49' E. 300 feet to initial loc. Mon. 600 feet same ~~direction~~ course to Cor. No. 1, ~~the~~ place of beginning. This being the same lode originally located on the first day of January 1887 and recorded on the 22 day of January 1887, in Book 23 of Mines, pages 304-305 in the office of the Recorder of Yavapai County.

This further and amended certificate of location is made without waiver of any previously acquired rights, but for the purpose of correcting any errors in the original location, description or record.

Date of location Jan. 1st, 1887.

A.L. Fuller by

Date of amended certificate

M.J. Fuller, Agent

October 30th, 1897.

(Seal)

Recorded at request of Herndon and Norris, November 8<sup>th</sup> A.D. 1897 at 4.00 O'clock P.M. in Book 48 of Mines, pages 266 and 267. Records of Yavapai County, Arizona.

By E.C. Averyt, Deputy.

(Seal)


W.I. Johnson,

County Recorder.

TERRITORY OF ARIZONA, §  
  §  
COUNTY OF YAVAPAI.     §SS.

I, W. I. JOHNSON, Recorder in and for  
said County and Territory and Custodian of the records thereof,  
do hereby certify that I have compared the above and foregoing  
with, and the same is a full, true and correct copy of the <sup>Amended</sup> loca-  
tion notice of the *Reinder*.....Mining Claim as the  
same appears of record in Book 48 of Mines, pages *266 and 267,*  
Records of Yzavapai County, Arizona.

IN WITNESS WHEREOF, I have hereunto set my hand and affixed my  
official seal, this 15th, day of November, A. D. 1897.



*W. I. Johnson*  
.....  
County Recorder.

FOR SOUTH END OF CLAIM.

"Aztec"

# Notice of Location.

55

Know All Men by These Presents:

That I the undersigned, have this day located fifteen hundred (1500) linear feet of this vein or lode, bearing precious metals, with all dips, spurs, angles and variations, with surface ground three hundred (300) feet on each side of the center of vein, with all mineral deposits contained therein, and all timber growing within the limits of said claim, and all water and water privileges thereon are appurtenant thereto, under and according to the provisions of the Mining Laws of the United States under which it is located.

This claim commences at this Monument and Notice placed upon the ledge, and runs fifteen hundred (1500) feet in a Northerly direction along the ledge, from discovery shaft.

The exterior boundaries are as follows, viz: Commencing at this monument and notice and running three hundred (300) feet in an easterly direction to monument at S. E. corner of claim; thence in a northerly direction parallel with the ledge fifteen hundred (1500) feet to monument at N. E. corner of claim; thence in a westerly direction at right angles across the ledge, six hundred (600) feet to monument at N. W. corner of claim; thence parallel with the lode in a southerly direction fifteen hundred (1500) feet to monument at S. W. corner of claim; thence at right angles across the ledge in an easterly direction three hundred (300) feet to monument upon the ledge and place of beginning.

This ledge may be more generally described as situated between the Golden Eagle lode on the South West and the Dunder lode on the North East and about 1/4 mile North of Sagano or Lost Creek

in Sagano or Lost Creek Mining District, Yavapai County, Arizona Territory, and shall be known as the Aztec Mining Claim.

DATED ON THE GROUND this 1st day of October 1897  
A. H. Fuller by M. J. Fuller  
Agent.

Arizoo

Squaw Creek

A. D. Fuller

Oct 1st 1897

RECORDED AT REQUEST OF

Herndon & Morris

November 5<sup>th</sup> A. D., 1897.

At 4.00 o'clock P. M.

In Book 35 of Mines

Pages 616

Records of Yavapai County, Arizona.

M. D. Johnson


County Recorder.

By E. C. Avery Deputy.

TERRITORY OF ARIZONA, §  
COUNTY OF YAVAPAI. § SS.

I, W. I. JOHNSON, Recorder in and for said County and Territory and Custodian of the records thereof, do hereby certify that I have compared the above and foregoing with, and the same is a full, true and correct copy of the location notice of the ... *Archie* ... Mining Claim as the same appears of record in Book ... *37* ... of Mines, page # ... *616* ... Records of Yavapai County, Arizona.

IN WITNESS WHEREOF, I have hereunto set my hand and affixed my official seal, this 15th, day of November, A. D. 1897



... *W. I. Johnson* ...  
County Recorder.

EMPIRE.

NOTICE OF LOCATION,  
OF THE EMPIRE MINING CLAIM,

Under & in accordance with an Act of Congress of the U.S. of A. approved May 10<sup>th</sup>, 1872, and amendments thereto, the undersigned claim for mining purposes 600 feet in width & 1500 feet in length along this vein or lode called the Empire Mine and situated in Squaw Creek Mining Dist. Yavapai Co. A.T.

Said mine or mineral claim is described & bounded as follows to-wit: Running along the vein or lode from the monument in which this notice (Duplicate) is placed 750 feet N. East & 750 feet S. West, with 300 feet each side of vein. The exterior boundaries commence at a stone monument on the vein at the N. East end of the claim & running 300 feet in a Northerly direction to a monument of stone, thence 1500 feet S. West to a monument of stone, thence 600 feet Southerly to a monument of stone, thence 1500 feet N. East to a monument of stone, thence 300 feet Northerly to place of beginning.

In connection with this mine is located a Spring & Water Right & shall be known as the Empire Spring: Claiming (for mining & milling purposes) all water flowing down said creek & the spring at the head of the same. Said spring being one & a half miles east of the New Era M.M. Co. Mill & one mile S. E. of the Empire Mine.

The water flows into Big Squaw Creek, The Empire Mine or mineral claim is more particularly described as being situated in Yavapai Co. Arizona, & in Squaw Creek Dist & about one mile East of the New Era Mine & one fourth mile north of Squaw Creek.

Dated on the ground, this Third day of Jan. 1887.

Jas G. Trotter,

E. Fuller & Co.

Recorded at request of E. G. Wager, Jan. 22, A. D. 1887 at 12 o'clock M. in Book 23 of Mines, pages 310-311. Records of Yavapai County, Arizona.

E. J. F. Horne


County Recorder.

TERRITORY OF ARIZONA, §  
COUNTY OF YAVAPAI. §SS.

I, W. I. JOHNSON, Recorder in and for said County and Territory and Custodian of the records thereof, do hereby certify that I have compared the above and foregoing with, and the same is a full, true and correct copy of the notice of location of the... *Empire* ... Mining Claim as the same appears of record in Book... *23* ... of Mines, pages... *310-311* ... Records of Yavapai County, Arizona.

IN WITNESS WHEREOF, I have hereunto set my hand and affixed my official seal, this 15th. day of November A.D. 1897.

*W. I. Johnson*  
.....  
County Recorder.



Empire

TERRITORY OF ARIZONA

SS:

COUNTY OF YAVAPAI

KNOW ALL MEN BY THESE PRESENTS, That I A.L. Fuller of the County of Yavapai and Territory of Arizona, the undersigned, has this ~~1st~~ day of October 1897, amended located and claimed, and by these presents does amend, locate and claim, by right of discovery and amended location in compliance with the Mining Acts of Congress, approved May 10th, 1872, and all subsequent acts, and with local customs, laws and regulations, 1500 linear feet and horizontal measurement on the Empire lode, vein, ledge or deposit, along the vein thereof, with all its dips, angles and variations, as allowed by law, together with 300 feet on each side of the middle of said vein at the surface, so far as can be determined from present developments, and all veins, lodes, ledges or deposits and surface ground within the lines of said claim 1500 feet running  $N. 41^{\circ} E$  from discovery monument, said discovery monument being situate upon said lode, vein, ledges or deposit and within the lines of said claim, in Squaw or Lost Creek Mining District, County of Yavapai and Territory of Arizona, described by metes and bounds as follows, to wit:—Beginning at Cor. — No. 1, being the D.E. Corner of claim. Thence  $N. 41^{\circ} E$  1500 feet to Cor. — No. 2. Thence  $N. 62^{\circ} 49' W$  600 feet to Cor. — No. 3. Thence  $D. 41^{\circ} W$  1500 feet to Cor. — No. 4. Thence  $D. 62^{\circ} 49' E$  300 feet to discovery monument 600 feet same course to Cor. — No. 1, the place of beginning.

This being the same lode originally located on the third day of January 1887 and recorded on the 22<sup>nd</sup> day of January 1887 in Book 23 of Mines, pages 310-311 in the office of the recorder of Yavapai County.

This further and amended certificate of location is made without waiver of any previously acquired rights, but for the purpose of correcting any errors in the original location, description or record.

Date of location *Jan. 3<sup>rd</sup> 1887*

A.L. Fuller by

Date of amended certificate

M.J. Fuller

October 30th, 1897.

Agent,

(Seal)

Recorded at request of Herndon & Norris, Nov. 8<sup>th</sup> A.D. 1897, at 4.00 o'clock P.M. in Book 48 of Mines, pages 240 <sup>and</sup> 241. Records of Yavapai County, Arizona.

By E.C. Averyt, Deputy.

(Seal)

W.I. Johnson,  
County Recorder.



TERRITORY OF ARIZONA, §  
COUNTY OF YAVAPAI. §SS.

I, W. I. JOHNSON, Recorder in and for  
said County and Territory and Custodian of ~~the~~ the records there  
of, do hereby certify that I have compared the above and forego-  
ing with, and the same is a full, true and correct copy of the *mandate*  
location notice of the *Empire* ..... Mining Claim as the  
same appears of record in Book 48 of Mines, pages 270 and 271.  
Records of Yavapai County, Arizona.

IN WITNESS WHEREOF, I have hereunto set my hand and affixed my  
official seal, this 15th, day of November, A. D. 1897.

*W. I. Johnson* .....  
County Recorder.



DUNDEE.

NOTICE OF LOCATION

OF THE DUNDEE MINING CLAIM, Under & in accordance with an act of Congress of the U.S. of A. approved May 10<sup>th</sup> 1872, and amendments thereto, the undersigned claim for mining purposes 600 feet in width & 1500 feet in length along this vein or lode, called the Dundee Mine and situate in Squaw Creek District, Yavapai Co. A. T. said mine or mineral claim is described & bounded as follows, to-wit: Running along the ledge or vein from the monument in which this notice (Duplicate) is placed 750 feet N. East & 750 feet S. West and 300 feet each side of the vein. The exterior boundaries commence at a stone monument at the N. E. end of the claim running thence 300 feet in a Northerly direction to a stone monument, thence 1500 feet S. Westerly to a monument of stone, then 600 feet Southerly to a monument of stone, thence 1500 feet N. Easterly to a monument of stone, thence 300 feet Northerly to place of beginning.

This claim is more particularly described as being situated in Yavapai Co. Arizona, and in Squaw Creek District and about one fourth of a mile North of Sq. Creek and the first extension East of the Float Mine.

Dated on the ground, this 3rd, day of January A. D. 1887.

Claimants

Jas G. Trotter

E. Fuller & Co.

Recorded at request of E. G. Wager, Jan. 22, A. D. 1887 at 12 o'clock M. in Book 23 of Mines, pages 309-310. Records of Yavapai County, Arizona.

E. J. F. Horne

County Recorder.

TERRITORY OF ARIZONA, §  
COUNTY OF YAVAPAI. §SS.

I, W. I. JOHNSON, Recorder in and for said County and Territory and Custodian of the records thereof, do hereby certify that I have compared the above and foregoing with, and the same is a full, true and correct copy of the location notice of the *Dunde* Mining Claim as the same appears of record in Book.. 22.. of Mines, pages. 309-310-.....Records of Yavapai County, Arizona.

IN WITNESS WHEREOF, I have hereunto set my hand and affixed my official seal, this 15th, day of November, A. D. 1897



*W. I. Johnson*  
.....  
County Recorder.

"Dunde"

TERRITORY OF ARIZONA  
 COUNTY OF YAVAPAI SS:

KNOW ALL MEN BY THESE PRESENTS, That I, A.L. Fuller  
 of the County of Yavapai and Territory of Arizona, the undersigned, has this  
 30<sup>th</sup> day of October 1897, amended located and claimed, and by these presents  
 does amend, locate and claim, by right of discovery and amended location  
 in compliance with the Mining Acts of Congress, approved May 10th, 1872, and  
 all subsequent acts, and with local customs, laws and regulations, 1500 lin-  
 ear feet and horizontal measurement on the *Dunde* lode, vein, ledge or  
 deposit, along the vein thereof, with all its dips, angles and variations, as  
 allowed by law, together with 300 feet on each side of the middle of said  
 vein at the surface, so far as can be determined from present developments,  
 and all veins, lodes, ledges or deposits and surface ground within the lines  
 of said claim 1500 feet running *N. 41° E.* from discovery monument,  
 said discovery monument being situate upon said lode, vein, ledges or depos-  
 it and within the lines of said claim, in Squaw or Lost Creek Mining Dis-  
 trict, County of Yavapai and Territory of Arizona, described by metes and  
 bounds as follows, to wit:—Beginning at Cor<sup>—</sup> No. 1, being the *S. E.* Corner of the  
 claim. Thence *N. 41° E.* 1500 feet to Cor<sup>—</sup> No. 2. Thence *N. 62° 49' N* 600 feet  
 to Cor<sup>—</sup> No. 3. Thence *S. 41° W.* 1500 feet to Cor<sup>—</sup> No. 4. Thence *S. 62° 49' E.* 300  
 feet to *discovery mon.* 600 feet same course to Cor<sup>—</sup> No. 1, the place of  
 beginning.

This being the same lode originally located on the 3<sup>rd</sup> day of January  
 1884 and recorded on the 22<sup>nd</sup> day of *January* 1884 in Book 23 of Mines,  
 pages 309-310 in the office of the recorder of Yavapai County.

This further and amended certificate of location is made without waiver  
 of any previously acquired rights, but for the purpose of correcting any  
 errors in the original location, description or record.

Date of location *January 3-1884.*

A.L. Fuller by

Date of amended certificate

M. J. Fuller

October 30th, 1897.

Agent,

(Seal)

Recorded at request of Herndon & Norris, Nov. 8<sup>th</sup> A.D. 1897, at 4.00 o'clock  
 P.M. in Book 48 of Mines, pages *244 to 246*. Records of Yavapai County, Arizona.

By E. C. Averyt, Deputy.

(Seal)

W. I. Johnson,  
 County Recorder.

TERRITORY OF ARIZONA, §  
COUNTY OF YAVAPAI. §SS.

I, W. I. JOHNSON, Recorder in and for  
said County and Territory and Custodian of the records thereof,  
do hereby certify that I have compared the above and foregoing  
with, and the same is a full, true and correct copy of the <sup>Amended</sup> loca-  
tion notice of the *Dunde* Mining Claim as the  
same appears of record in Book 48 of Mines, pages *274 to 276*...  
Records of Yavapai County, Arizona.

IN WITNESS WHEREOF, I have hereunto set my hand and affixed my  
official seal, this 15th, day of November, A. D. 1897.



*W. I. Johnson*  
.....  
County Recorder.

GOLDEN EAGLE

NOTICE OF LOCATION OF THE GOLDEN EAGLE SPRING AND MILL SITE.

Notice is hereby given that the undersigned have this day located and claimed five acres of land containing this spring and mill-site to be held in connection with the "Golden Eagle" Mine. One hundred feet of said claim being on the south side of Lost Creek and four hundred feet being on the north side, and the spring being in the center east and west.

Said claim being marked with monuments of stone on the corners. Situated on Lost Creek in Lost Creek Mining District, Yavapai County, Arizona, about five miles above the mouth of Lost Creek, said spring was formerly held by the "New Era" Mining Company.

Dated on the ground this 1st day of January A.D. 1893.

Locators  
Geo O. Wager.  
M. J. Fuller.

Recorded at request of M. J. Fuller Jany 20th A.D. 1893 at 9.55 o'clock A.M. in, Book 2 Mill Sites and Water Rights, Page 319. Records of Yavapai County, Arizona.

By E. E. Kirkland, Deputy. (L.S.) Alex O. Brodie,  
County Recorder.

TERRITORY OF ARIZONA, §  
COUNTY OF YAVAPAI. §SS.

I, W. I. JOHNSON, Recorder in and for said County and Territory and custodian of the records thereof, do hereby certify that I have compared the above and foregoing with, and the same is a full, true and correct copy of the notice of location of the Golden Eagle mill-site and spring as the same appears of record in Book 2 of Mill-Site and Water Rights, page 319. Records of Yavapai County, Arizona.

IN WITNESS WHEREOF, I have hereunto set my hand and affixed my official seal, this 15th., day of November A.D. 1897.

*W. I. Johnson*  
.....  
County Recorder.

"GOLDEN EAGLE MILL-SITE"

Notice is hereby given that the undersigned, citizens of the United States, over the age of 21 years, do this day locate and claim five acres on non-mineral land, as a mill-site in connection with the Golden Eagle Mining Claim, and not contiguous thereto.

This mill site commences at this monument of stone, in which this notice (duplicate) is posted and runs thence S.35° W.226 feet to a monument of stone; thence N.66° 45' W.300 feet to a monument of stone; thence S.23° 15' W.260 feet to a monument of stone; thence S.73° 44' E.562.1 feet to monument of stone; thence N.65° E.165.6 feet to a monument of stone; thence N.35° E.226 feet to a monument of stone; Thence N.55° W.380 feet to a monument of stone and ~~place of beginning.~~

This mill-site may be more generally described as situated in Lost Creek, sometimes called Squaw Creek, Mining District Yavapai County, Arizona Territory about 2000 feet distant from the S.E. corner of Golden Eagle Mining Claim in a South westerly direction, and about five miles above the mouth of Lost Creek, and within the boundaries of the mill-site is a spring formerly known as the New Era Spring. This location is intended as an amended location of the Golden Eagle Mill-site attempted to be located by the undersigned on the first day of January, 1893, the notice of location whereof is recorded in Book 2 of Mill-Sites and Water Rights, Page 319, records of Yavapai County, Arizona Territory, and this location is made for the purpose of more definitely fixing the boundaries of said mill-site and more particularly describing the same with reference to natural objects and permanent monument. And shall be known as the Golden Eagle Mill-Site.

Dated on the ground, this 21st., day of Sept. A.D. 1897.

Witness:

M. J. Fuller.

J. J. Fisher.

Recorded at request of E. S. Thurston, Sept. 27<sup>th</sup> A.D. 1897, at 9.01 o'clock A.M. in Book 3 Mill-site and Water Rights, pages 222 and 223. Records of Yavapai County, Arizona.

By E. C. Averyt, Deputy.

(Seal)


W. I. Johnson,

County Recorder.

TERRITORY OF ARIZONA, §  
COUNTY OF YAVAPIA. §SS.

I, W. I. JOHNSON, Recorder in and for said County and Territory and Custodian of the records thereof, do hereby certify that I have compared the above and foregoing with, and the same is a full, true and correct copy of the *Golden Eagle* Mill Site as the same appears of record in Book 3 of Mill-Sites and Water Rights, pgs. 222 + 223. Records of Yavapai County, Arizona.

IN WITNESS WHEREOF, I have hereunto set my hand and affixed my official seal, this 15th., day of November, A.D. 1897.



*W. I. Johnson*  
County Recorder.





LOCATION NOTICE

OF

THE...?...?..MILL SITE CLAIM AND WATER RIGHT.

KNOWN ALL MEN BY THESE PRESENTS: That I, the undersigned, have this day located a Mill-Site for the purpose of erecting suitable works for reducing the ores of the Fuller Group of Minings Claim, situate in Lost Creek Mining District, Yavapai County, Arizona Territory.

The exterior boundaries of said mill-site claim, are as follows, viz: Commencing at a monument of stone at N.E. corner of claim, and running thence in a westerly direction, 466 1/2 feet to monument of stone at N.W. corner of claim, thence in a southerly direction 466 1/2 feet to monument of stone at S.W. corner of claim, thence in an easterly direction, 466 1/2 feet to monument of stone at S.E. corner of claim, thence in a northerly direction, 466 1/2 feet to monument of stone at N.E. corner of claim and place of beginning.

This location may be more generally described as being situated about 1/4 of a mile east of the Spring known as the Golden Eagle Spring on Lost Creek.

Dated on the ground, this 9 day of August 1897.

Witness: " " "

M. J. Fuller.

Recorded at request of M. J. Fuller, Aug 11<sup>th</sup> A. D. 1897, at 4.45 o'clock P. M. in Book 3 of Mill-Site and Water Rights, page 211. Records of Yavapai County, Arizona.

By E. C. Averyt, Deputy.

(Seal)

W. I. Johnson,

County Recorder.

TERRITORY OF ARIZONA, §  
COUNTY OF YAVAPIA. §SS.

I, W. I. JOHNSON, Recorder in and for said County and Territory and Custodian of the records thereof, do hereby certify that I have compared the above and foregoing with, and the same is a full, true and correct copy of the ..... Mill Site as the same appears of record in Book 3 of Mill-Sites and Water Rights, pgs. 211. .... Records of Yavapai County, Arizona. IN WITNESS WHEREOF, I have hereunto set my hand and affixed my official seal, this 15th., day of November, A. D. 1897.



..... *W. I. Johnson* .....  
County Recorder.

"ONTARIO MILL-SITE"

NOTICE IS HEREBY GIVEN, That the undersigned, citizens of the United States, and over the age of 21 years, do this day locate and claim five acres of non-mineral land as a mill-site in connection with the Ontario Mining Claim, and not contiguous or ~~adjoining~~ <sup>adjacent</sup> thereto.

Said Mill-Site is particularly described as follows: Beginning at this monument, in which this notice (in duplicate) is posted: running thence S. 20° 45' W. 726 feet to a monument of stone; thence S. 69° 15' E. 300 feet to a monument of stone; thence N. 20° 45' E. 726 feet to a monument of stone; thence N. 69° 15' W. 300 feet to a monument of stone and place of beginning.

All of said monuments above referred to are built of stone not less than three feet in height and three feet in diameter.

This mill site may be more generally described as situate in Lost Creek, sometimes called Squaw Creek Mining District, Yavapai County, Arizona Territory, and is situate about 2000 feet in a Southerly direction from the Ontario Mining Claim, and

Golden Eagle Spring on Lost Creek, and is intended as an amended location of mill-site and water right located by M. J. Fuller, dated the 9th., day of August 1897 and recorded Aug. 11th., 1897, in Book 3 of Mill-sites & Water rights. Records of Yavapai County, Arizona Territory. This location is made for the purpose of more definitely fixing the boundaries of said mill-site & Water right and supplying a name for same which was omitted in original location.

Dated on the ground, this 21st., day of Sept. A. D. 1897

Witness:

M. J. Fuller.

J. J. Fisher.

Recorded at request of E. S. Thurston, Sept. 27<sup>th</sup> A. D. 1897, At 9.01 o'clock A. M. in Book 3 of Mill-site & Water rights, pages 223 & 224. Records of Yavapai County, Arizona.

By E. C. Averyt, Deputy.

(Seal)

W. I. Johnson,

County Recorder.

TERRITORY OF ARIZONA, §  
COUNTY OF YAVAPIA. §  
§SS.

I, W. I. JOHNSON, Recorder in and for said County and Territory and Custodian of the records thereof, do hereby certify that I have compared the above and foregoing with, and the same is a full, true and correct copy of the Ontario Mill) Site as the same appears of record in Book 3 of Mill-Sites and Water Rights, <sup>pages</sup> 223 & 224. Records of Yavapai County, Arizona. IN WITNESS WHEREOF, I have hereunto set my hand and affixed my official seal, this 15th., day of November, A. D. 1897.



*W. I. Johnson*  
County Recorder.

(4-687.)

# Surveyor General's Certificate of Approval of Field Notes and Survey of Mining Claim.

Department of the Interior,

Office of U. S. Surveyor General,

Tucson, Arizona

March 12th, 1898.

I, U. S. Surveyor General for District of Arizona, do hereby certify that the foregoing and hereto attached Field Notes and Return of the Survey of the Mining Claim of A. L. Fuller, known as the Golden Eagle, Devonshire, Ontario, Maps, Reindeer, Aztec, Empire, & Dundee lodes, and Golden Eagle and Ontario millsites situate in Squaw or Lost Creek mining district, Yavapai County, Arizona, in Section approx, Township No. 8 N., Range No. 3 E. G. & I. R. D. Mer. (unsurveyed), designated as Survey No. 1272 A. & B. executed by J. J. Fisher, U. S. Deputy Mineral Surveyor, December 11-16, 1897, under my instructions dated November 20, 1897, have been critically examined and the necessary corrections and explanations made, and the said Field Notes and Return, and the Survey they describe, are hereby approved. A true copy of the copy of the location certificates filed by the applicant for survey is included in the field notes.

George Christ

U. S. Surveyor General for Arizona

UNITED STATES DEPARTMENT OF THE INTERIOR 9605 (956)  
BUREAU OF LAND MANAGEMENT M.S. 1272  
ARIZONA STATE OFFICE

---

NOTICE OF CANCELLATION OF MINERAL SURVEY

The Aztec, Dundee, Empire, Reindeer, Wraps lodes, Mineral Survey 1272A and the Golden Eagle and Ontario mill sites, Mineral Survey No. 1272B, located in protracted sections 10, 11, 14, 15 and 22, Township 9 North, Range 3 East, Gila and Salt River Meridian, Arizona, are hereby cancelled.

These claims have not been filed with the Arizona State Office, Bureau of Land Management, in accordance with Section 314, 90 STAT. 2769, (43 U.S.C. 1744).

This cancellation was necessitated to clear the record.

The Mineral Survey Plat should be noted as follows:

Aztec, Dundee, Empire, Reindeer, Wraps lodes, M.S.1272A and Golden Eagle and Ontario mill sites, M.S. 1272B were cancelled December 8, 2005, by memo 9605 (956) M.S. 1272, which is now a part of the original field notes."

December 8, 2005  
Date

Stephen H. Hansen  
Chief Cadastral Surveyor of Arizona

UNITED STATES DEPARTMENT OF THE INTERIOR 9605 (956)  
BUREAU OF LAND MANAGEMENT M.S. 1272  
ARIZONA STATE OFFICE

---

NOTICE OF CANCELLATION OF MINERAL SURVEY

The Devonshire, Golden Eagle, Ontario lodes, Mineral Survey No. 1272A, located in sections 14 and 15, Township 9 North, Range 3 East, Gila and Salt River Meridian, Arizona, are hereby cancelled.

These claims have not been filed with the Arizona State Office, Bureau of Land Management, in accordance with Section 314, 90 STAT. 2769, (43 U.S.C. 1744).

This cancellation was necessitated to clear the record.

The Mineral Survey Plat should be noted as follows:

"Devonshire, Golden Eagle, Ontario lodes, M.S. 1272A were cancelled November 6, 2013, by memo 9605 (956) M.S. 1272A, which is now a part of the original field notes."

November 6, 2013  
Date

Stephen W. Hansen  
Chief Cadastral Surveyor of Arizona