

MS

0

1

4

6

3

MINERAL SURVEY NO. 1463

Claims	M. & B. Desc.	Imps.	Loc. Notices
Enterprise	1	13	1
Favorite	7	13	3
Fortune	11	13	5
Garfield	3	13	2
Iron Clad	9	13	4
Tidal Wave	5	13	6

(4-683.)

Mineral Survey No. 1463. *Clad, Fortune*

Lot No.

Prescott

Land District.

FIELD NOTES

OF THE SURVEY OF THE MINING CLAIMS OF

C. O. Ellis, John Riley and John Pitt

KNOWN AS THE

Enterprise, Garfield, Favorite, Iron Clad, Fortune and Tidal Wave

Peck

Mining District,

Yavapai

County,

Arizona

unsurveyed

Approx. Sections *13, 14, 23, 24*

Township *11 N.*

Range *12 E*

Surveyed under instructions dated *March, 17th*, 1800,

by

A. B. Mader

U. S. Deputy Mineral Surveyor.

Claims located *Aug. 15, '99, Aug. 4, '99, Aug. 19, '99, Aug. 4, '99, Aug. 19, 1899 and Sept. 1, '99.*

Survey commenced *March, 28th*, 1800.

Survey completed *March, 31st*, 1800.

Authorized Agent for Claimants:

J. G. Morris

Box, 608,

Prescott, Ariz.

PRELIMINARY OATHS OF ASSISTANTS IN SURVEY OF MINING CLAIM.

WE, H. H. MacDonald and Thomas Anderson,
do solemnly swear that we will well and faithfully execute the duties of chain carriers;
that we will level the chain upon even and uneven ground and plumb the tally-pins,
either by sticking or dropping the same; that we will report the true distance to all
notable objects, and the true length of all lines that we assist in measuring, to the best
of our skill and ability, and in accordance with instructions given us, in the survey of
the Mining Claim of Centipede, Garfield, Favorite, Iron Lad, Fortune &
Lidal Wave....., known as the

situate in Garfield Group
the Becke..... mining district,
Yavapai County, Arizona Terr.
in Section, Township No., Range No. unsurveyed.

H. H. MacDonald....., Chainman.
Thomas Anderson....., Chainman.

Subscribed and sworn to by the above-named persons before
me this 21st day of March, 1890.

W. C. Muddock
Notary Public

I,, do solemnly swear that I will well and
truly perform the duties of axeman, in the establishment of corners and other duties,
according to instructions given me and to the best of my skill and ability, in the survey
of the Mining Claim of,
known as the,
more fully described in the preceding affidavit.

....., Axeman.

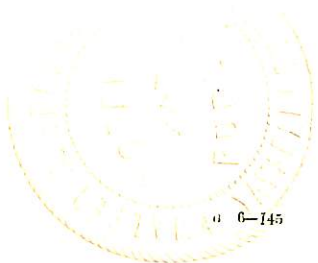
Subscribed and sworn to by the said,
before me this day of, 18

I, H. O. Wall....., do solemnly swear that I will
well and truly perform the duties of flagman, in the establishment of corners and other
duties, according to instructions given me and to the best of my skill and ability, in the
survey of the Mining Claim of Centipede, Garfield, Favorite, Iron Lad
Fortune & Lidal Wave
known as the Garfield Group
more fully described in the preceding affidavit.

H. O. Wall....., Flagman.

Subscribed and sworn to by the said H. O. Wall
Flagman before me this 21st day of
March, 1890.

W. C. Muddock
Notary Public



Survey No 1463

Feet

Enterprise Lode

Beginning at Cor. No 1.

Identical with Cor. No 1 of the location and with Cor. No 2 of the Garfield Lode of this survey.

A blue Quartzite stone, 18" x 12" x 4", set 5" in the ground and chiseled $\frac{1}{1463}$ E with a mound of stones 1 1/2' base and 3' high alongside whence the U. S. M. Mon. No 2, P. M. D., bears N 38° 34' E, 6138 ft. distant. A monument of stones 5 ft. base and 5 ft. high reputed to be the U. S. M. Mon. No 1 P. M. D. but not marked in any manner bears S 35° 35' W, 5920 ft. distant. No other bearings available.

Thence N 62° - 16' W

up hill

32 to top of ridge, rocky, course S 54° W + N 50° E.

down hill

210 cross trail bears S 54° W and N 54° E.

300 To south end center.

Identical with mon. of the location

A birds-eye porphyry stone 18" x 14" x 5" set 5" in the ground and chiseled $\frac{S.E.C.}{1463}$ E, with a mound of stones 1 1/2' base and 3' high alongside. No bearings available.

340 cross trail, bears S 28° W and N 32° E.

560 cross ravine, 6" wide, course N bears S 340'

600 To Cor. No 2.

Identical with corner of the location.

A granitic porphyry stone, 17" x 12" x 6" set 5" in the ground and chiseled $\frac{2}{1463}$ E with a mound of stones 1 1/2' base and 3' high alongside.

No bearings available.

Thence N 42° - 44' E

50 cross ravine 6" wide course N - 35' to junction with

85 cross ravine 8" wide course W - 30' to junction.

450 Top of ridge bears N 85° W.

535 Cross trail, bears N towards well at camp and S.

750 To the west side center.

Identical with mon. of the location.

A Quartzite stone, 15" x 10" x 3" set 4" in the ground and chiseled $\frac{W.S.C.}{1463}$ E, with a mound

Feet

of stones 1 1/2' base and 3' high alongside.
No bearings available

down steep hill

1415 Cross ravine 8" wide, course N 35° W bears S 10° E.

1470 Cross ravine 6" wide, course N 75° W bears S 65° E.

1500 To Cor. No 3

Identical with corner of the location.

On line 1-2 of Tidal Wave lode of this survey bearing N 62°-16' W at 100 ft. from Cor. No 1.

A slate stone 14" x 10" x 3", set 4" in the ground and chiseled $\frac{3}{1463}$ E, with a mound of stones 1 1/2' base and 3' high alongside.
No bearings available.

Thence S 62°-16' E

up the hill

100 To Cor. No 1 of Tidal Wave lode of this survey.

300 To the north end center.

Identical with mon. of the location.

On line 1-2 of the Favorite lode of this survey.

A Quartzite stone 16" x 10" x 4", set 4" in the ground, and chiseled $\frac{N.E.C.}{1463}$ E, with a mound of stones 1 1/2' base and 3' high alongside.
No bearings available.

340 Cross trail, bears N 15° W and S 15° E.

400 To S. end center of the Favorite lode of this survey, on top of ridge

5.45 Cross ravine, 6" wide, course N 45° E.

600 To Cor. No 4

Identical with corner of the location and with Cor. No 3 of the Darfield lode of this survey.

A Quartzite stone 20" x 14" x 3", set 5" in the ground and chiseled $\frac{4}{1463}$ E, with a mound of stones 1 1/2' base and 3' high alongside.
No bearings available.

Thence S 42°-44' W

250 Cross trail course N 10° W and S 8° E.

650 Cross trail course S 85° W.

750 To the east side center.

Identical with corner of the location and with W. side center of the Darfield lode of this survey

(over)

Felt

A Quartzite stone 20" x 12" x 6" set 5" in the ground and chiseled $\frac{E.S.C.}{1469}$ E with a mound of stones 1 1/2' base and 3' high alongside.

No bearings available.

with ...
1500. J. Cor. N^o 1 the place of beginning.

The variation at all the corners is 13°-53' E.
The Area of the Enterprise lode is 19.957 Acres.

This claim is located in Beck Mining District, Yavapai Co. Arizona on unsurveyed Public Land in what would, approximately be, if surveyed T11 N, R1 W.

Adjoining Claims

- on the N - Favorite and Tidal Wave lodes of this survey.
- " " E - Garfield lode of this survey
- " " W - none

The course and length of ledge on the Enterprise claim is ^{supposed to be} from the S center end to the N center end 1500 ft. The disc. cut marks the center of the lead.

to Cor. No 3
cross trail, course N10°W and 28° E
cross trail, course 28° W

Survey No 1463

Feet

Garfield Lode

Beginning at Cor. No 1.

Identical with corner of the location.

A slate stone 18" x 8" x 2" set 5" in the ground and chiseled $\frac{1463}{G}$ with a mound of stones 1 1/2' base and 3' high alongside, whence the U.S.M. Mon. No 52; B.M. D. bears N 32° 52' E, 60.53' distant. No other bearings available.

Thence N 62° 16' W

307 To center of shaft, on line, 4' x 5' x 6' deep. up steep hill.

300 To the south end center.

Identical with the location.

A slate stone 30" x 15" x 5" set 6" in the ground and chiseled $\frac{S.E.C.}{1463 G}$ with a mound of stones 1 1/2' base and 3' high alongside. No bearings available.

up steep hill

600 To Cor. No 2.

Identical with corner of the location and with Cor. No 1 of the Enterprise lode of this survey. A blue quartzite stone, chiseled $\frac{2}{1463 G}$.

Thence N 42° 44' E

485 head of ravine, course S 41° E.

750 To the west side center.

Identical with the location and with the east side center of the Enterprise lode of this survey. A quartzite stone chiseled $\frac{W.S.C.}{1463 G}$.

850 Cross trail, course S 85° W.

1250 Cross trail, course N 10° W and S 8° E.

1500 To Cor. No 3.

Identical with corner of the location and with Cor. No 4 of the Enterprise lode of this survey. A quartzite stone, chiseled $\frac{3}{1463 G}$.

Thence S 62° 16' E

100 To Cor's No 1 and 2 of the Favorite and Iron Clad lodes, respectively, of this survey.

300 To the north end center.

Identical with the location.

On line 1-2 of the Iron Clad lode of this survey.

Foot

at 100 ft. from the south end center of the Iron Clad lode this survey.
A Quartzite stone, 18" x 11" x 4", set 5" in the ground
with a mound of stones 1 1/2' base and 3' high alongside.
No bearings available.

- 400 To the S end center of the Iron Clad lode of this survey.
- 490 Cross trail, outtop of ridge, bears S 43° W and N 43° E.
- 600 To Cor. N^o 4.

Identical with corner of the location. ~~and~~
A slate stone, 18" x 10" x 4" set 5" in the ground
and chiseled $\frac{4}{1463} G$, with a mound of stones
1 1/2' base and 3' high alongside.
No bearings available.

Thence S 42°-44' W

- 750 To the east side center.
Identical with the location.
A Quartzite stone, 20" x 10" x 4" set 6" in the
ground and chiseled $\frac{E.S.C.}{1463} G$, with a mound of
stones 1 1/2' base and 3' high alongside.
No bearings available.

- 1335 Cross ravine, 24" wide, course S 28°-30' E bears N 29° W
- 1500 To Cor. N^o 1, the place of beginning.

This claim is located in Beck Mining District
Yavapai Co. Arizona, on unsurveyed Public Land
in what would, approximately be, if surveyed
T 11 N, R 1 W.

Adjoining Claims

- on the N - Iron Clad and Favorite lodes of this survey.
- " " E - none
- " " W - Enterprise lode of this survey.
- " " S - none

The course and length of the ledge ~~in~~ on
the Garfield Claim is from the S center end to
the N center end 1500 ft. and is traceable by
croppings.

Survey No. 1463

Feet

Tidal Wave Lode

Beginning at Cor. No. 1
 Identical with corner of the location and with Cor. No. 2 of the Favorite lode of this survey.
 A Quartzite stone, 15" x 8" x 6", set 4" in the ground and chiseled $\frac{1}{1463}$ T.W. with a mound of stones 1 1/2' base and 3' high alongside, whence U.S. M. Mon. No. 2, P.M.D. bears N43°05'E, 4749 feet distant.
 No bearings available.

Thence N62°-16' W

- 100' To Cor. No. 3 of Enterprise lode of this survey.
- 240' Cross ravine, 18" wide, course N38°W, bears S30°E.
- 300' To the south end center.

Identical with mon. of the location.
 A rock in place, part of ledge of feldspar porphyry, 20' long by 4" above the ground chiseled a cross (+) at each corner point and $\frac{S.E.C.}{1463}$ T.W. with a mound of stones 1 1/2' base and 3' high alongside.
 No bearings available.

- 415' cross trail bears N5°E and S5°W
- 550' Cross ravine 3'-6" wide, course N10°W, bears S.
- 600' To Cor. No. 2.

Identical with corner of the location.
 A slate stone 18" x 10" x 4", set 5" in the ground and chiseled $\frac{2}{1463}$ T.W. with a mound of stones 1 1/2' base and 3' high alongside.
 No bearings available.
 Thence N27°-44' E.

- 60' Cross ravine, 3'-6" wide, course S10°E and bears N15°W.
- 120' Cross ravine 12" wide, course N75°W, bears S45°E.
- 630' Cross ravine, 4' wide, course N50°W, bears S42°E.
- 750' To the west side center

Identical with mon. of the location.
 A Quartzite stone 20" x 14" x 3", set 6" in the ground and chiseled $\frac{W.S.C.}{1463}$ T.W. with a mound of stones 2' base and 4' high alongside.
 No bearings available.

- 760' Cross trail, bears W.
- 895' Cross ravine, 24" wide, course N50°W bears S45°E

- Fact
 7000 Cross ravine, 24" wide, course W bears E.
 1500 To Cor. No 3.
 Identical with Cor. of the location.
 A blue slate stone, 18" x 16" x 3" set 5" in
 the ground and chiseled $\frac{3}{1463}$ T.W. with a
 mound of stones 1 1/2' base and 3' high alongside.
 No bearings available.
 Thence S 62°-16' E
- 235 Cross trail, bears S 27° W and N 50° E.
 300 To the north end center.
 Identical with mon. of the location.
 A blue slate stone, 20" x 12" x 6" set
 5" in the ground and chiseled $\frac{N.E.C.}{1463}$ T.W.
 with a mound of stones 1 1/2' base and
 3' high alongside.
 No bearings available.
- 600 To Cor. No 4.
 Identical with corner of the location and
 with Cor. No 3 of the Favorite lode of this survey.
 A Quartzite stone, 15" x 8" x 4", set 4" in
 the ground and chiseled $\frac{4}{1463}$ T.W. with
 a mound of stone 1 1/2' base and 3' high alongside.
 No bearings available.
 Thence S 27°-44' W
- 230 Cross ravine, 12" wide, course W bears E
 740 cross ravine, 6" wide, course N 50° W bears S 80° E.
 750 To the east side center.
 Identical with mon. of the location and with
 W. side center of the Favorite lode of this survey.
 A Quartzite stone, 15" x 10" x 8", set 5" in the
 ground and chiseled $\frac{E.S.E.}{1463}$ T.W. with a mound
 of stones 1 1/2' base and 3' high alongside.
 No bearings available.
- 920 Cross ravine, 3' wide, course N 85° W bears S 80° E.
 1320 cross trail, bears N 40° W and S 30° E.
 1500 To Cor. No 1, the place of beginning.
 The variation at all the corners is 13°-53' E
 The area of the Tidal Wave lode is 20.662 Acres.

(over)

Feet

Favorite Lode

Beginning at Cor. N^o 1

Identical with corner of the location and with Cor. N^o 2 of the Iron Clad lode of this survey. A Quartzite stone 17" x 10" x 5" set 5" in the ground and chiseled $\frac{1463}{1}$ F, with a mound of stones 1 1/2' base and 3' high alongside, whence the U.S. M. Mon. N^o 2, P.M. D. bears N 35° 52' E, 4626' distance.

No bearings available.

Thence N 62° 16' W

100 To Cor's N^o 3 and 4 of the Garfield and Enterprise lodes respectively, of this survey.

155 cross ravine, 6" wide, course N 45° E.

300 To the south end center, outtop of ridge. Identical with the location.

A Quartzite stone, 14" x 10" x 4" set 4" in the ground and chiseled $\frac{S.E.C}{1463}$ F, with a mound of stones 1 1/2' base and 3' high alongside. No bearings available.

360 cross trail, bears N 15° W and S 15° E.

400 to the north end center of the Enterprise lode, this survey.

600 To Cor. N^o 2.

Identical with corner of the location and with Cor. N^o 1 of the Tidal Wave lode of this survey.

A Quartzite stone, 15" x 8" x 6", set 5" in the ground and chiseled $\frac{2}{1463}$ F, with a mound of stones 1 1/2' base and 3' high alongside.

No bearings available.

Thence N 27° 44' E

180 cross trail, bears N 40° W and S 30° E

580 cross ravine, 3' wide, course N 85° W bears S 80° E

750 To the west side center.

Identical with the location and with the east side center of the Tidal Wave lode of this survey.

A quartzite stone, chiseled $\frac{W.S.C}{1463}$ F.

760 cross ravine, 6" wide, course N 50° W, bears S 80° E.

1270 cross ravine, 12" wide, course W bears E.

1500 To Cor. N^o 3.

Identical with corner of the location and with Cor. N^o 4 of the Tidal Wave lode of this survey.

Feet

- A quartzite stone chiseled $\frac{3}{1463} F$.
Thence $S 62^{\circ} 16' E$
- up hill
- 300 To the north end center.
Identical with the location and with Cor. No 3 of the Arizona Chief lode of survey No 1462, J. B. Morris et al claimants.
A Quartzite stone $18" \times 12" \times 6"$ set 5" in the ground and chiseled $\frac{N.E.C.}{1463} F$, with a mound of stones $1\frac{1}{2}'$ base and 3' high alongside.
No bearings available.
- up steep slope
- 500 top of ridge, bears S and $N 25^{\circ} E$
down slope
- 600 To Cor. No 4.
Identical with corner of the location and with Cor. No 3 of the Iron Clad lode of this survey and with the south end center of the Arizona Chief lode of survey No 1462.
A Quartzite stone $18" \times 10" \times 8"$ set 5" in the ground and chiseled $\frac{4}{1463} F$, with a mound of stones $1\frac{1}{2}'$ base and 3' high alongside.
No bearings available.
Thence $S 27^{\circ} 44' W$
- up the hill
- 245 to crest of ridge, bears N and S.
- 635 top of round hill.
down slope
- 750 To the east side center.
Identical with the location and with the west side center of the Iron Clad lode of this survey.
A Quartzite stone $12" \times 10" \times 8"$ set 4" in the ground and chiseled $\frac{E.S.C.}{1463} F$, with a mound of stones $1\frac{1}{2}'$ base and 3' high alongside.
No bearings available.
- 850 Cross ravine, 6" wide, course $S 55^{\circ} W$ bears $N 55^{\circ} E$.
- 1105 Cross ravine, 12" wide, course $N 8^{\circ} W$ bears $S 10^{\circ} E$.
- 1500 To Cor. No 1 the place of beginning

The variation at all the corners is $13^{\circ} 53' E$.

(over)

Survey No 1463

Feet.

Iron Clad Lode

Beginning at Cor. No 1.

Identical with corner of the location.

A blue slate stone 20" x 16" x 10" set 6" in the ground and chiseled $\frac{1463}{I.C.}$ with a mound of stones 1/2' base and 3' high alongside whence the U.S.M. Mon. No 20, P.M.D. bears N 28° 30' E, 4579 ft. distant.

No bearings available.

Thence N 62° - 16' W

- 100 To cor. No 4 of the Garfield lode of this survey.
210 Cross trail, on top of ridge, bears S 43° W and N 43° E.
300 To the south end center.

Identical with the location.

A Quartzite stone, 15" x 8" x 5", set 5" in the ground and chiseled $\frac{S.E.C.}{1463} I.C.$ with a mound of stones 1/2' base and 3' high alongside.

No bearings available.

- 400 to the north end center of the Garfield lode of this survey.
600 To Cor. No 2.

Identical with cor. of the location and with cor. No 1 of the Favorite lode of this survey.

A Quartzite stone, chiseled $\frac{2}{1463} I.C.$ with a mound of stones 1/2' base and 3' high alongside.

No bearings available.

Thence N 27° - 44' E

- 395 Cross ravine, 12" wide, course N 8° W, bears S 10° E
650 Cross ravine, 6" wide, course S 55° W bears N 55° E
750 To the west side center.

Identical with the location and with the east side center of the Favorite lode of this survey.

A Quartzite stone, chiseled $\frac{W.S.C.}{1463} I.C.$

up slope

- 865 top of round hill
1255 to crest of ridge, bears N and S
down the hill
1500 To Cor. No 3.

Identical with corner of the location and with Cor. No 4 of the Favorite lode of this survey and with the south end center of the Arizona Chief lode of Survey No 1462

7 feet

A Quartzite stone, chiseled $\frac{3}{1463}$ I. C.
Thence $S 62^{\circ} 16' E$

down hill

110 Cross trail, bears $N 42^{\circ} E$ and $S 42^{\circ} W$.

down steep slope

300 To the north end center.

Identical with the location and with Cor. No. 2 of the Fortune lode of this survey and with Cor. No. 4 of the Arizona Chief lode of survey No. 1462. A hard quartzite stone $18" \times 14" \times 10"$ set 5" in the ground and chiseled $\frac{N.E.C.}{1463}$ I. C. with a mound of stones $1\frac{1}{2}'$ base and 3' high alongside. No bearings available.

down steep slope

600 To the Cor. No. 4.

Identical with corner of the location and with the south end center of the Fortune lode of this survey.

A slate stone in place, part of ledge of irregular shape, chiseled a cross (+) at exact corner point. ~~and~~ The slate being too shaly to mark, set a felsite stone $24" \times 16" \times 3"$, 5" in the ground, N. W. of point and 2' distant, chiseled $\frac{4}{1463}$ I. C. and raised a mound of stones $1\frac{1}{2}'$ base and 3' high alongside.

No bearings available.

Thence $S 27^{\circ} 44' W$

250 Cross ravine, 18" wide, course $S 82^{\circ} E$, bears $N 62^{\circ} W$.

580 Cross ravine, 6" wide, course E, bears W.

750 To the east side center.

Identical with the location.

A slate stone, $15" \times 10" \times 3"$, set 5" in the ground and chiseled $\frac{E.S.C.}{1463}$ I. C. with a mound of stones $1\frac{1}{2}'$ base and 3' high alongside. No bearings available.

1500 To Cor. No. 1, the place of beginning.

The variation at all the corners is $13^{\circ} 53' E$.

(over)

Feet

Fortune Lode

Beginning at Cor. No 1.
 Identical with corner No 1 of the location.
 A blue slate stone, 15" x 12" x 3" set 5" in the ground and chiseled $\frac{1463}{F}$, with a mound of stones 1 1/2' base and 3' high alongside, whence the U.S. M. Mon. No 2, P. M. D. bears N 23° 18' E, 3090' distant.
 No bearings available.

Thence N 62° - 16' W

up rapid slope

300 To the south end center.
 Identical with the location and with Cor. No 4 of the Iron Clad lode of this survey.
 A slate stone, chiseled $\frac{S.E.C.}{1463} F$.

up steep slope

600 To Cor. No 2
 Identical with corner of the location and with the north end center of the Iron Clad lode of this survey and with Cor. No 4 of the Arizona Chief lode of survey No 1462.

A Quartzite stone chiseled $\frac{2}{1463} F$.

Thence N 27° - 44' E

up rough steep hill

280 to ridge

560 to head of ravine, course S 36° E.

750 To the west side center, & trail. N.E. & S.W.

Identical with the location and with the east side center of the Arizona Chief lode of this survey.

A Quartzite stone, 17" x 10" x 9", set 6" in the ground and chiseled $\frac{W.S.C.}{1463} F$, with a mound of stones 1 1/2' base and 3' high alongside.

No bearings available.

down hill

950 To head of ravine, course N 85° W

up hill

1500 to Cor. No 3

Identical with corner of the location and with Cor. No 1 and the south end center of the Arizona Chief and Grand View lodes respectively of survey No 1462.

- Feet
- A Quartzite stone, 18" x 16" x 10", set 5" in the ground and chiseled $\frac{3}{1463} F$, with a mound of stones 1 1/2' base and 3' high alongside. No bearings available.
Thence S 62° - 16' E
- 234 Cross trail, on ridge, bears N 47° E, and S 36° W, towards the Peck mine.
300 To the north end center.
Identical with the location and with Cor. No. 4 of the Grand View and Elephant lodes of survey No. 1462.
A Black Iron Porphyry stone, 17" x 10" x 6", set 5" in the ground and chiseled $\frac{N.E.C}{1463} F$, with a mound of stones 1 1/2' base and 3' high alongside. No bearings available.
- 535 Cross ravine, 6" wide, course S bears N.
600 To Cor. No. 4.
Identical with corner of the location and with the south end center of the Elephant lode of survey No. 1462.
A Quartzite stone, 16" x 10" x 8" set 5" in the ground and chiseled $\frac{4}{1463} F$, with a mound of stones 1 1/2' base and 3' high alongside. No bearings available.
Thence S 27° - 44' W
- 105 Cross ravine, 8" wide, course S 2° E bears N 2° W
750 To the east side center.
Identical with the location.
A slate stone, 19" x 8" x 6", set 6" in the ground and chiseled $\frac{E.S.C}{1463} F$ with a mound of stones 1 1/2' base and 3' high alongside. No bearings available.
- 1200 cross ravine, 16" wide, course S 80° E, bears N 50° W.
1500 To Cor. No. 1, the place of beginning.
- The variation at all the corners is 13° - 53' E.

(over.)

This claim is located in Beck Mining District
Yavapai Co. Arizona, on unsurveyed Public
Land, in what would, approximately be,
if surveyed, T11N, R1W.

Adjoining Claims

- on the N-Grand View and Elephant lodes, survey No 1462, J.B. Norris et al claimants
- " " E. A. More
- " " W. Arizona chief lode, survey No 1462, J.B. Norris et al claimants
- " " S. Iron clad lodes of this survey.

The course and length of the ledge
on the Fortune lode is from the S center
end to the N center end 1500 feet and
is traceable by croppings

The discovery of the Fortune lode was made
in 1881, about 100 feet from the center
of the ledge, bearing N 13° W, 30 feet
from the center.

The ledge is about 100 feet wide
at the center and tapers to about
50 feet at the ends.

The ledge is about 100 feet wide
at the center and tapers to about
50 feet at the ends. The ledge is
about 100 feet wide at the center
and tapers to about 50 feet at the
ends. The ledge is about 100 feet
wide at the center and tapers to
about 50 feet at the ends.

The discovery of the Fortune lode was made
in 1881, about 100 feet from the center
of the ledge, bearing N 13° W, 30 feet
from the center.

Expenditure of Five Hundred Dollars per Claim.

I certify that the value of the labor and improvements upon these claims, placed thereon by the claimants and their grantors, aggregates not less than five hundred dollars per claim, and that said improvements consist of:

100.1	The discovery shaft No 1 of the Fortune lode, 5' x 6'-6" by 5' deep, the center of which bears N57°-25' E, 224 feet distant from the west side center.	Value	\$ 50.00
100.2	Shaft No 2 of the Fortune lode, 5' x 7' x 40' deep the center of which bears N48°-00' E, 270 feet distant from the west side center.	Value	400.00
100.3	An open cut, of the Fortune lode, 6' wide by 7' (average) deep by 12 feet long bears N6°-50' E, 345 feet distant from Cor. No 1.	Value	100.00
100.4	A Tunnel 4' x 6' x 60' long of Fortune lode bears N32°-30' E, 320' from West center, Value		600.00
100.1	The discovery shaft of the Iron Clad lode 4' x 6' x 12' deep, bears N13° W, 320 feet distant from Cor. No 1.	Value	120.00
100.2	The discovery cut on the Favorite lode, 6' wide by 7' (av) deep by 14 ft. long bears S86°-15' E 220 feet distant from Cor. No 2.	Value	100.00
100.1	The discovery cut of the Tidal Wave lode, 6' wide by 9' (av) deep by 18' long, bears S8° E 80 feet distant from the west side center.	Value	200.00
	A well, 4' x 4', in rock, by 25' deep bears S8° E, 185' distant from the W side center.	Value	250.00
100.1	The discovery cut of the Enterprise lode 6' wide by 7' (av) deep by 10 ft. long bears S0°-30' E 415 feet distant from Cor. No 3.	Value	100.00
100.1	The discovery cut of the Gasfield lode 6' wide by 7' (average) high by 12 ft. long bears N18°-30' E, 285' from E side center.	Value	100.00
	Cut No 2, 6' wide by 7' (average) high by 10' long bears N0°-20' E, 190' distant from Cor the E side center.	Value	90.00
	<u>Carry forward</u>		<u>\$2110.00</u>

	<u>Brought forward</u>	\$ 2110.00
710.0	A tunnel of the Garfield lode, 5' x 7' by 186 ft. long with 15 ft. of approach, the entrance of which tunnel bears N 5°-50' E, 370 feet distant from Cor. No. 1.	Value 1900.00
710.0	A shaft 4' x 5' by 6' deep, on Garfield lode bears S 62°-16' E, 7' distant from the south end center.	Value 75.00
		<u>\$ 4085.00</u>

From the shaft No. 2 on the Fortune lode described and included in the estimate of expenditures, a drift will be run on the vein, and cross cuts, developing all the ledges on the claims of this group from the one shaft in a most advantageous and economical manner.

The tunnel on the Garfield claim, described and included in the estimate of expenditures will be connected with the drifts above mentioned, furnishing good drainage at a low level and developing the main ledge. Tunnel No. 1 of Fortune lode will be extended to intersect vein at center of claim.

This survey was made with a Gurley Light Mountain Transit. The courses were deflected from the true Meridian by direct Solar observations. The distances were measured with a 100 foot steel tape.

Arthur B. Mader

U. S. GEOLOGICAL SURVEY

Of the expenditure on the Fortune lode, the sum of \$400 must be accredited to the Iron clad lode

Of the expenditure in tunnel No. 3 on the Garfield, the sum of \$400 must be accredited to the following claims, viz. Favorite, Tidal Wave, & Enterprise, as said work is intended for the general development of said claims;

22

Supplementary Description of U. S. M. Mon. No. 2, Peck. M. D.
Yavapai Co. Arizona Terr.

Established by C. Burton Foster
U. S. Deputy Mineral Surveyor
in February, 15th 1882.

On March 30, 1900, I set up over a cross, which, I chiseled on the highest point of the corner stone, over U. S. M. Mon. No. 2, P. M. D.

A Quartzite rock, in place, 36" x 24" x 24" above the ground, marked with letters 3 1/2" high and 1/8" deep. U. S. M. M. No. 2. P. M. D., with a mound of stones 5' base by 5' high, bearing N 41° W, 3 1/2 feet distant.

I observed the sun at 4 P. M. for true North line, setting off 34°-17' on latitude arc and 3°-52' on declination arc.

Peak of Mt. Agassiz of the San Francisco Mts bears N 25°-46' E.

Vertical cliff of Black Mesa, above Big Bug bears N 9°-58' W

Camp Richbar, on Agua Fria River, Black Canyon M. D. bears N 63° E about 7 or 8 miles distant.

Sharp Peak, S. W. of town of Alexander (Peck Mining Camp) bears S 52°-42' W.

A Bearing rock, in place, part of Quartzite ledge 5' x 5' x 3' bears S 23°-1' W, 33.3' distant.

A bearing rock, in place, part of Quartzite ledge, large size, bears N 18°-53' E 53.7' distant.

Variation, 13°-53' E

Arthur B. Mader

Prescott, A.

Area

Survey No 1463

Enterprise Claim	-----	19.9571	Acres.
- Garfield	" -----	19.9571	do.
Iron clad	" -----	20.6611	do.
Favorite	" -----	20.6611	do.
Tidal Wave	" -----	20.6611	do.
Fortune	" -----	20.6611	do.

Total Area of Claim -- 122.5586 Acres

FINAL OATHS FOR SURVEYS.

LIST OF NAMES.

A list of the names of the individuals employed by A. B. Mader
 United States Deputy Mineral Surveyor, to assist in running, measuring, and marking the lines
 corners and boundaries described in the foregoing field notes of the survey of the mining claims
Centurion, Garfield, Favorite Iron Clad, Fortune & Tidal Wave
 of
 known as the Garfield Group
 and showing the respective capacities in which they acted.

H. K. Mac Donald, Chairman.
Thomas Anderson, Chairman.
 _____, Axman.
H. S. Wall, Flagman.

FINAL OATHS OF ASSISTANTS.

We, H. K. Mac Donald, Thomas Anderson
 and H. S. Wall, do solemnly swear that we assisted A. B. Mader
Mader, United States Deputy Mineral Surveyor, in marking the corners and
 surveying the boundaries of the mining claims Centurion, Garfield, Favorite,
Iron Clad, Fortune & Tidal Wave

known as the Garfield Group, represented
 in the foregoing field notes as having been surveyed by said deputy mineral surveyor and under
 his direction; and that said survey has been in all respects, to the best of our knowledge and
 belief, faithfully and correctly executed, and the corner and boundary monuments established
 according to law and the instructions furnished by the United States Surveyor-General for
Arizona

H. K. Mac Donald, Chairman.
Thomas Anderson, Chairman.
 _____, Axman.
H. S. Wall, Flagman.

Subscribed and sworn to by the above-named persons before me
 this 31st day of March, 1900.

A. B. Mader
Notary Public

(4-686.)

FINAL OATH OF U. S. DEPUTY MINERAL SURVEYOR

I, Arthur B. Mader, U. S. Deputy Mineral Surveyor, do solemnly swear that, in pursuance of instructions received from the United States Surveyor General for Arizona, dated March, 17th, 1900, I have, in strict conformity to the laws of the United States, the official regulations and instructions thereunder, and the instructions of said Surveyor General, faithfully and correctly executed the survey of the Mining Claims Enterprise, Garfield, Favorite, Iron Clad, Fortune and Tidal Wave, known as the Garfield Group, situate in Peck Mining District, Yavapai County, Arizona, in Section Unsurveyed, Township No. _____, Range No. _____ and designated as Survey No. 1463, as represented in the foregoing field notes, which accurately show the boundaries of said mining claim as distinctly marked by monuments on the ground, and described in the attached copy of the location certificate, which was received by me from the Surveyor General with said instructions, and that all the corners of said survey have been established and perpetuated in strict accordance with the law, official regulations and instructions thereunder; and I do further solemnly swear that the foregoing are the true and original field notes of said survey and my report therein, and that the labor expended and improvements made upon said mining claim by claimants or their grantors are as therein fully stated, and that the character, extent, location and itemized value thereof are specified therein with particularity and full detail, and that no portion of said labor or improvements so credited to this claim has been included in the estimate of expenditures upon any other claim.

Arthur B. Mader
 U. S. Deputy Mineral Surveyor.

Subscribed and sworn to by the said Arthur B. Mader
 U. S. Deputy Mineral Surveyor, before me W. C. Brandon
Notary Public this 14th
 day of April - 1900,

W. C. Brandon
Notary Public

Affidavit of Five Hundred Dollars Improvements.

We, H. Q. Mau, and W. C. Brandon

of lawful age, being first duly sworn according to law, depose and say: that we are acquainted with the Antispan, Garfield, Favorite Iron Clad, Fortune & Fidal Wave mining claims, situate in The Pick Mining district, Yavapai County,

Arizona Territory, for which C. O. Ellis, John Pitt & John Riley

~~have~~ made application for survey prior to application for patent under the provisions of the Act of Congress, approved May 10, 1872; and that the labor done and improvements made thereon by the applicants and their grantor exceed Five Hundred for each claim Dollars in value, and further that we are not personally interested in said mine.

H. Q. Mau

W. C. Brandon

TERRITORY OF ARIZONA, }
County of Yavapai } ss:

Sworn to and subscribed before me, this 21st day of April, 1900

W. C. Brandon

Subscribed and sworn to by W. C. Brandon before me this 23rd day of April, A. D. 1900.

Fred D. Philpott
Notary Public.

My Commission expires Sept. 26, 1902.

Notice of Mining Location.

LODE CLAIM.

To All Whom It May Concern:

This mining claim, the name of which is the "Enterprise" Mining Claim, situate on lands belonging to the United States of America, and in which there are valuable mineral deposits, was entered upon and located for the purpose of exploration and purchase by

John Pitt, John Riley and Chas. O. Ellis of Prescott Arizona the undersigned, on the 15th day of August 1899

The length of this claim is Fifteen hundred - 1500 - feet, and No claim Seven hundred & fifty - 750 - feet in a North East direction, and Seven hundred and fifty 750 feet in a South West direction from the center of the discovery shaft, at which this notice is posted, lengthwise of the claim, together with Three hundred - 300 - feet in width of the surface grounds, on each side of the center of said claim. The general course of the lode deposit and premises is from the North East to the South West

The claim is situated and located in the Prescott Mining District, in Yavapai County, in the Territory of Arizona, about 3 1/2 or four miles in a North East direction from the Peed Mine Mill and adjoins & parallels the Garfield Mine on the west

The surface boundaries of the claim are marked upon the ground as follows: Beginning at a Monument of Stone

at a point in a North East direction Seven hundred & fifty feet from the discovery shaft (at which this notice is posted), being in the center of the North end line of said claim; thence East - 300 - feet to a Stake and Monument, being the North East corner of said claim; thence South - 750 - feet to a Monument at the center of the East side line of said claim; thence South - 750 - feet to a Monument being at the South East corner of said claim; thence West - 300 - feet to a Monument at the center of the South end of said claim; thence West - 300 - feet to a Monument, being at the South West corner of said claim; thence North - 750 - feet to a Stake & Monument being at the center of the West side line of said claim; thence North - 750 - feet to a Monument at the North East corner of said claim; thence East - 300 - feet to the place of beginning.

All done under the provisions of Chapter Six, of Title XXXII, of the Revised Statutes of the United States, and of an Act of the General Assembly of Arizona, entitled "An Act Concerning Mines," approved March 20th, 1895, and amended March 2d, 1899.

Dated and posted on the ground this - 15th - day of August 1899.

Witness
G. W. Middles

John Pitt
John Riley
Chas. O. Ellis
Locators.

TERRITORY OF ARIZONA, } ss.
County of.....

I, County Recorder in and for the County and Territory aforesaid, do hereby certify that the within instrument was filed for record at..... o'clock,..... M., on this..... day of..... 189....., and duly recorded in Book No..... of..... Records of..... County, Arizona, at pages.....

WITNESS my hand and official seal the day and year first above written.

County Recorder

understand.
"Enterprise" Mining Claim
1538

Notice of Location.
LODE CLAIM.
Compared.

John W. Hill
Charles P. Wiley
Charles P. Wiley

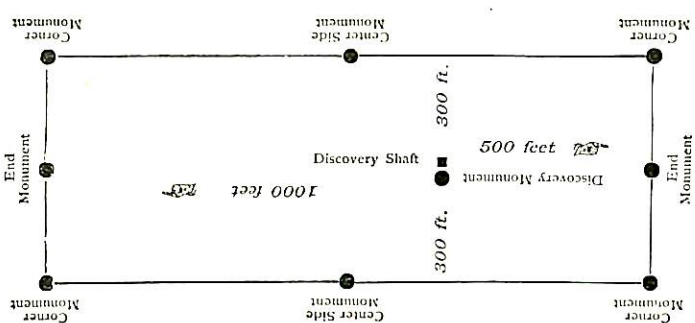
Dated August 15th 1899.

Filed and recorded at request of
G. H. Middleton

Oct. 23rd A. D. 1899.

at 10⁰⁰ o'clock A. M.
Book 57 of Mines

Pages 1470 -
Records of YAVAPI COUNTY, ARIZONA.
W. B. Johnson
County Recorder.
By E. B. Averett
Deputy Recorder.



This diagram is to give locator a general idea of plan of location under the new law. The Discovery Shaft can be in the center of claim or any distance from either end desired. In the diagram it is placed 500 feet from one end and 1000 feet from the other. Commence description of claim at a center end monument, giving its distance and direction from center of Discovery Shaft; thence bound the claim in either direction. In description be careful to state locality of claim with reference to some natural object, or permanent monument, as will identify the claim.

715

Notice of Mining Location.

LODE CLAIM.

To All Whom It May Concern:

This mining claim, the name of which is the Garfield Mining Claim, situate on lands belonging to the United States of America, and in which there are valuable mineral deposits, was entered upon and located for the purpose of exploration and purchase by John Britt, John Riley and Chas. Q. Ellis of Prescott Arizona the undersigned, on the 4th day of August 1899

The length of this claim is Fifteen Hundred - 1500 - feet, and We claim Seven hundred & fifty - 750 - feet in a North East direction, and Seven hundred and fifty - 750 - feet in a North East direction from the center of the discovery shaft, at which this notice is posted, lengthwise of the claim, together with Three hundred - 300 - feet in width of the surface grounds, on each side of the center of said claim. The general course of the lode deposit and premises is from the North East to the South West

The claim is situated and located in the Peck Mining District, in Yavapai County, in the Territory of Arizona, about 3/4 of one mile in a North East direction from The Peck Mine and Mill and adjoins The Iron Lad Mine on the South

The surface boundaries of the claim are marked upon the ground as follows: Beginning at a monument of mine

at a point in a North East direction Seven hundred & fifty feet from the discovery shaft (at which this notice is posted), being in the center of the North end line of said claim; thence Easterly - 300 - feet to a State & Monument, being the North East corner of said claim; thence Southerly - 750 - feet to a Monument at the center of the East side line of said claim; thence Southerly - 750 - feet to a Monument being at the South East corner of said claim; thence Westerly - 300 - feet to a Monument at the center of the South end of said claim; thence Westerly 300 feet to a Monument, being at the South West corner of said claim; thence Northerly - 750 - feet to a State & Monument being at the center of the West side line of said claim; thence Northerly - 750 - feet to a Monument at the North East corner of said claim; thence Easterly - 300 - feet to the place of beginning.

All done under the provisions of Chapter Six, of Title XXXII, of the Revised Statutes of the United States, and of an Act of the General Assembly of Arizona, entitled "An Act Concerning Mines," approved March 20th, 1895, and amended March 2d, 1899.

Dated and posted on the ground this 4th day of August 1899

Witness
J. W. Middleton

John Britt
John Riley
Chas. Q. Ellis

TERRITORY OF ARIZONA, }
County of..... } ss.

I,..... County Recorder in and for the County and Territory aforesaid, do hereby certify that the within instrument was filed for record at..... o'clock,..... M., on this..... day of..... 189....., and duly recorded in Book No..... of..... Records of..... County, Arizona, at pages.....

WITNESS my hand and official seal the day and year first above written.

.....
County Recorder

Notice of Location.

LODE CLAIM.

James P. Middleton

John P. Middleton
Charles P. Middleton

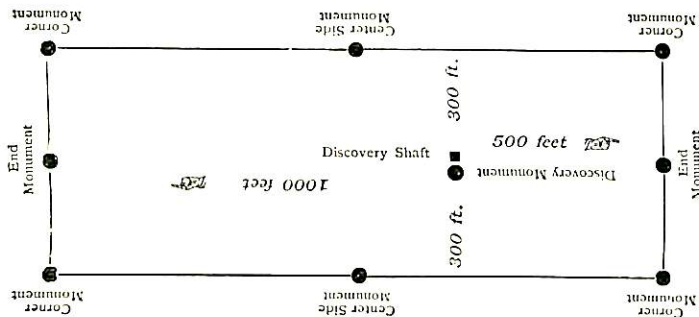
Dated August 1st, 1899.

Filed and recorded at request of
G. W. Middleton

Oct. 23^d A. D. 1899

at 10-0000th A. M.
Book 57 of Mines

Page 1 of 1
RECORDS OF YAVAPAI COUNTY, ARIZONA
W. P. Johnson
County Recorder.
By *E. B. Adair*
Deputy Recorder.



This diagram is to give locator a general idea of plan of location under the new law. The Discovery Shaft can be in the center of claim or any distance from either end desired. In the diagram it is placed 500 feet from one end and 1000 feet from the other. Commence description of claim at a center end monument, giving its distance and direction from center of Discovery Shaft; thence bound the claim in either direction. In description be careful to state locality of claim with reference to some natural object, or permanent monument, as will identify the claim.

"Layfield" mine claim
1539

Notice of Mining Location.

LODE CLAIM.

To All Whom It May Concern:

This mining claim, the name of which is the "Favorite" Mining Claim, situate on lands belonging to the United States of America, and in which there are valuable mineral deposits, was entered upon and located for the purpose of exploration and purchase by John Pitt, John Riley and Chas. O. Ellis of Prescott Arizona the undersigned, on the 19th day of August 1899

The length of this claim is Fifteen hundred - 1500 - feet, and we claim Seven hundred & fifty - 750 - feet in a Northeastly direction, and Seven hundred and fifty - 750 - feet in a Southwesterly direction from the center of the discovery shaft, at which this notice is posted, lengthwise of the claim, together with Three hundred - 300 - feet in width of the surface grounds, on each side of the center of said claim. The general course of the lode deposit and premises is from the North East to the South West

The claim is situated and located in the Peck Mining District, in Yavapai County, in the Territory of Arizona, about One Mile in a North East direction from the Peck Mine & Mill and adjoins the Enterprise Mine on the North

The surface boundaries of the claim are marked upon the ground as follows: Beginning at

a Monument of Stones at a point in a North East direction 750 feet from the discovery shaft (at which this notice is posted), being in the center of the North end line of said claim; thence Easterly - 300 - feet to a Stake & Monument, being the North East corner of said claim; thence Southerly - 750 - feet to a Monument at the center of the East side line of said claim; thence Southerly - 750 - feet to a Monument being at the South East corner of said claim; thence Westerly - 300 - feet to a Monument at the center of the South end of said claim; thence Westerly - 300 - feet to a Monument, being at the South West corner of said claim; thence Northwesterly - 750 - feet to a Stake & Monument being at the center of the West side line of said claim; thence Northerly - 750 - feet to a Monument at the North East corner of said claim; thence Easterly - 300 - feet to the place of beginning.

All done under the provisions of Chapter Six, of Title XXXII, of the Revised Statutes of the United States, and of an Act of the General Assembly of Arizona, entitled "An Act Concerning Mines," approved March 20th, 1895, and amended March 2d, 1899.

Dated and posted on the ground this 19th day of August 1899.

Witness

G. W. Middleton

John Pitt

John Riley

Chas. O. Ellis

TERRITORY OF ARIZONA,
County of..... } ss.

I..... County Recorder in and for the County and Territory aforesaid, do hereby certify that the within instrument was filed for record at..... day of..... 189....., and duly recorded in Book No..... on this..... day of..... 189....., at..... o'clock..... M., of..... Records of..... County, Arizona, at pages.....
WITNESS my hand and official seal the day and year first above written.

County Recorder

under
Favorite Mining Claim
15740

Notice of Location
LODE CLAIM.

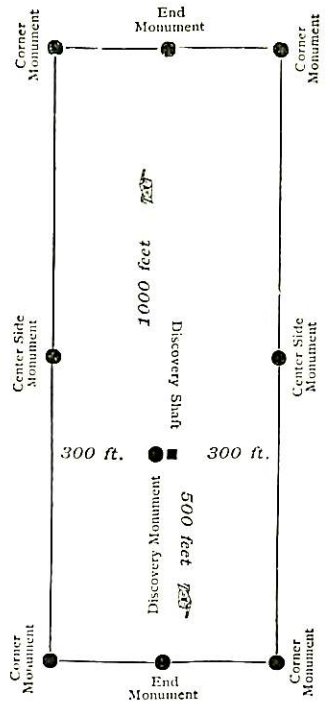
Compand.
John P. ...
John Wiley
Chas. P. ...
J. ...

Dated August 19th 1899

Filed and recorded at request of
G. W. Middleton

Oct. 23rd A. D. 1899
at 10 o'clock a. M.
Book 52 of Mines

Pages 472
RECORDS OF YAVAPAI COUNTY, ARIZONA.
W. S. Johnson
County Recorder.
By E. P. Averys
Deputy Recorder.



This diagram is to give locator a general idea of plan of location under the new law. The Discovery Shaft can be in the center of claim or any distance from either end desired. In the diagram it is placed 500 feet from one end and 1000 feet from the other. Commence description of claim at a center end monument, giving its distance and direction from center of Discovery Shaft; thence bound the claim in either direction. In description be careful to state locality of claim with reference to some natural object, or permanent monument, as will identify the claim.

Notice of Mining Location.

LODE CLAIM.

To All Whom It May Concern:

This mining claim, the name of which is the *Iron-Clad* Mining Claim, situate on lands belonging to the United States of America, and in which there are valuable mineral deposits, was entered upon and located for the purpose of exploration and purchase by *John Britt, John Riley and Chas. Q. Eccles* of *Prescott Arizona* the undersigned, on the *4th* day of *August* 1899.

The length of this claim is *Fifteen Hundred - 1500 -* feet, and *We* claim *Five hundred - 500 -* feet in a *Northerly* direction, and *One Thousand* feet in a *Southerly* direction from the center of the discovery shaft, at which this notice is posted, lengthwise of the claim; together with *Three hundred - 300 -* feet in width of the surface grounds, on each side of the center of said claim. The general course of the lode deposit and premises is from the *North East* to the *South West*.

The claim is situated and located in the *Peck* Mining District, in *Yavapai* County, in the Territory of Arizona, about *One mile* in a *North East* direction from *The Peck Mine* and *its four end lines with the "Arizona Chief" Mine*.

The surface boundaries of the claim are marked upon the ground as follows: Beginning at a *Monument of Stone*,

at a point in a *Northerly* direction *Five hundred - 500 -* feet from the discovery shaft (at which this notice is posted), being in the center of the *North* end line of said claim; thence *Easterly - 300 -* feet to a *stone Monument*, being the *North East* corner of said claim; thence *Southerly - 750 -* feet to a *Monument* at the center of the *East* side line of said claim; thence *Southerly - 750 -* feet to a *Monument* being at the *South East* corner of said claim; thence *Westerly - 300 -* feet to a *Monument* at the center of the *South* end of said claim; thence *Westerly 300 -* feet to a *Monument*, being at the *South West* corner of said claim; thence *Northerly - 750 -* feet to a *stone Monument* being at the center of the *West* side line of said claim; thence *Northerly - 750 -* feet to a *Monument* at the *North West* corner of said claim; thence *Easterly - 300 -* feet to the place of beginning.

All done under the provisions of Chapter Six, of Title XXXII, of the Revised Statutes of the United States, and of an Act of the General Assembly of Arizona, entitled "An Act Concerning Mines," approved March 20th, 1895, and amended March 2d, 1899.

Dated and posted on the ground this *4th* day of *August* 1899

Witness *John Britt*
John Riley
Chas. Q. Eccles
Locators
J. W. Middleton

TERRITORY OF ARIZONA, }
County of..... } ss.

I, County Recorder in and for the County and
Territory aforesaid, do hereby certify that the within instrument was filed for record at o'clock, M.,
on this day of 189....., and duly recorded in Book No.
of County, Arizona, at pages

WITNESS my hand and official seal the day and year first above written.

County Recorder

Notice of Location.

LOPE CLAIM

John B. ...

John B. ...

Dated August 1st 1899.

Filed and recorded at request of

E. W. Milledorn

Oct 23^d A. D. 1899

at 10 o'clock, A. M.

Book 57 of Mines

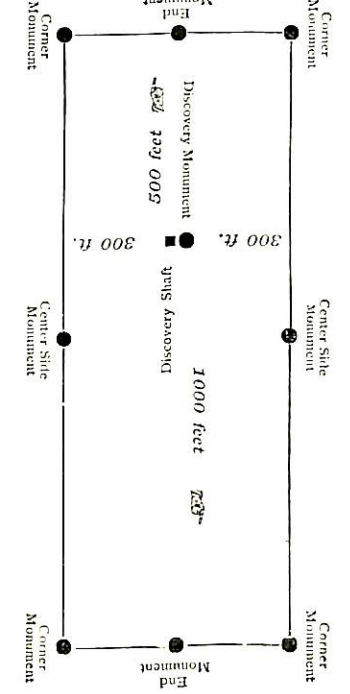
Pages - 473 -

RECORDS OF MARICOPA COUNTY, ARIZONA

County Recorder

By *E. W. Milledorn*
Deputy Recorder.

John B. ...
1899



This diagram is to give locator a general idea of plan of location under the new law. The Discovery Shaft can be in the center of claim or any distance from either end desired. In the diagram it is placed 500 feet from one end and 1000 feet from the other. Commence description of claim at a center end monument, giving its distance and direction from center of Discovery Shaft; thence bound the claim in either direction. In description be careful to state locality of claim with reference to some natural object, or permanent monument, as will identify the claim.

Notice of Mining Location.

LODE CLAIM.

To All Whom It May Concern:

This mining claim, the name of which is the Fortune Mining Claim, situate on lands belonging to the United States of America, and in which there are valuable mineral deposits, was entered upon and located for the purpose of exploration and purchase by John Britt, John Riley and Chas. O. Ellis of Prescott Arizona the undersigned, on the 19th day of August 1899.

The length of this claim is _____ feet, and we claim seven hundred & fifty - 750 - feet in a Northeasterly direction, and seven hundred and fifty - 750 - feet in a South westerly direction from the center of the discovery shaft, at which this notice is posted, lengthwise of the claim, together with three hundred - 300 - feet in width of the surface grounds, on each side of the center of said claim. The general course of the lode deposit and premises is from the North East to the South West.

The claim is situated and located in the Peck Mining District, in Yavapai County, in the Territory of Arizona, about 1 1/2 miles in a North East direction from the Peck Mine Mill and adjoins the South East line of the "C. & S." Mine.

The surface boundaries of the claim are marked upon the ground as follows: Beginning at a Monument of Stone's

at a point in a North East direction seven hundred & fifty feet from the discovery shaft (at which this notice is posted), being in the center of the North end line of said claim; thence East - 300 - feet to a stone Monument, being the North East corner of said claim; thence Southerly - 750 - feet to a Monument at the center of the East side line of said claim; thence southerly - 750 - feet to a Monument being at the South East corner of said claim; thence Westerly 300 feet to a Monument at the center of the South end of said claim; thence Westerly - 300 - feet to a Monument, being at the South West corner of said claim; thence Westerly - 750 - feet to a stone Monument being at the center of the West side line of said claim; thence Northerly - 750 - feet to a Monument at the North East corner of said claim; thence Easterly - 300 - feet to the place of beginning.

All done under the provisions of Chapter Six, of Title XXXII, of the Revised Statutes of the United States, and of an Act of the General Assembly of Arizona, entitled "An Act Concerning Mines," approved March 20th, 1895, and amended March 2d, 1899.

Dated and posted on the ground this 19th day of August 1899.

Witness
J. W. Middleton

John Britt
John Riley
Chas. O. Ellis

TERRITORY OF ARIZONA, }
County of..... } ss.

I, County Recorder in and for the County and Territory aforesaid, do hereby certify that the within instrument was filed for record at o'clock, M., on this day of 189....., and duly recorded in Book No..... of Records of County, Arizona, at pages.....

WITNESS my hand and official seal the day and year first above written.

County Recorder

Notice of Location.
LODE CLAIM.

Comp. 11/10/99

John G. Dyer
Chas. P. Beck

Dated August 19th 1899.

Filed and recorded at request of

G. W. Middleton

Oct 23rd A. D. 1899

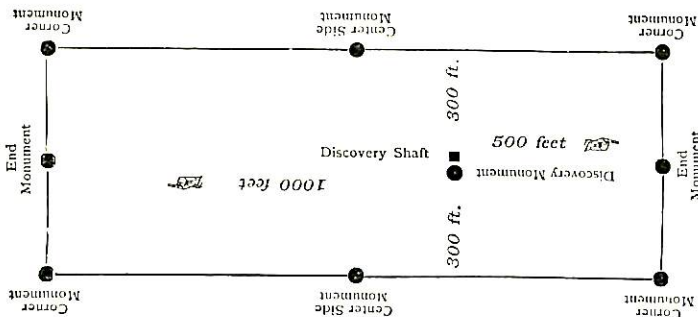
at 10 - o'clock & M.

Book 52 of Mines

Page 474
RECORDS OF YAVAPAI COUNTY, ARIZONA

W. B. Richardson
County Recorder.

E. C. Swerney
Deputy Recorder.



This diagram is to give locator a general idea of plan of location under the new law. The Discovery Shaft can be in the center of claim or any distance from either end desired. In the diagram it is placed 500 feet from one end and 1000 feet from the other. Commence description of claim at a center end monument, giving its distance and direction from center of Discovery Shaft; thence bound the claim in either direction. In description be careful to state locality of claim with reference to some natural object, or permanent monument, as will identify the claim.

"Arthur" Mining Claim
1573

Notice of Mining Location.

LODE CLAIM.

To All Whom It May Concern:

"Tidal Wave"

This mining claim, the name of which is the Mining Claim, situate on lands belonging to the United States of America, and in which there are valuable mineral deposits, was entered upon and located for the purpose of exploration and purchase by John Pitt, John Riley^{Ed}

Chas O. Eccles of Prescott Arizona the undersigned, on the first day of September 1899

The length of this claim is Fifteen hundred - 1500 - feet, and we claim ten hundred - 1000 - feet in a Southerly direction, and Five

hundred - 500 - feet in a Northerly direction from the center of the discovery shaft, at which this notice is posted, lengthwise of the claim, together with Three hundred - 300 - feet in width of the surface grounds, on each side of the center of said claim. The general course of the lode deposit and premises is from the

North to the South

The claim is situated and located in the Peck Mining District, in Yavapai County, in the Territory of Arizona, about One mile

in a North East direction from from the Peck Mine and mine & near what is known as Woodford Gulch

The surface boundaries of the claim are marked upon the ground as follows: Beginning at a Monument of Stones

at a point in a Northerly direction Five hundred - 500 - feet from the discovery shaft (at which this notice is posted), being in the center of the North end line of said claim; thence Westerly - 300 - feet to a Stake^{Ed}

Monument, being the North west corner of said claim; thence Southerly - 750 - feet to a Monument at the center of the West side line of said claim; thence Southerly - 750 -

feet to a Monument being at the South west corner of said claim; thence Easterly - 300 - feet to a Monument at the center of the South end of said claim; thence Easterly 300 -

feet to a Monument, being at the South East corner of said claim; thence Northerly - 750 - feet to a Stake^{Ed}

Monument being at the center of the East side line of said claim; thence Northerly - 750 - feet to a Monument at the North East corner of said claim; thence Westerly - 300 -

feet to the place of beginning.

All done under the provisions of Chapter Six, of Title XXXII, of the Revised Statutes of the United States, and of an Act of the General Assembly of Arizona, entitled "An Act Concerning Mines," approved March 20th, 1895, and amended March 2d, 1899.

Dated and posted on the ground this The 1st day of September 1899.

Witness
G. W. Middleton

John Pitt
John Riley
Chas O. Eccles

TERRITORY OF ARIZONA, } ss.
County of.....

I,..... County Recorder in and for the County and Territory aforesaid, do hereby certify that the within instrument was filed for record at..... o'clock,..... M., on this..... day of..... 189....., and duly recorded in Book No..... of..... Records of..... County, Arizona, at pages.....

WITNESS my hand and official seal the day and year first above written.

County Recorder

understand.
Catal March Mining Claim

1543-
Notice of Location.
LODE CLAIM.

John Hill Combarrod
John Wiley
Chas. O. Beecher

Dated September 1st 1899
Recd

Filed and recorded at request of
G. W. Middleton

Oct. 23' A. D. 1899

at 10- o'clock a M.

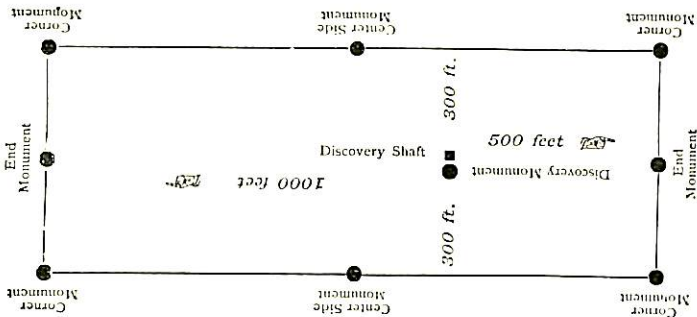
Book 54 of Mines

Page 495-

Records of YAVAPAI COUNTY, ARIZONA.

W. J. Johnson
County Recorder

E. D. Awergh
Deputy Recorder.



This diagram is to give locator a general idea of plan of location under the new law. The Discovery Shaft can be in the center of claim or any distance from either end desired. In the diagram it is placed 500 feet from one end and 1000 feet from the other. Commence description of claim at a center end monument, giving its distance and direction from center of Discovery Shaft; thence bound the claim in either direction. In description be careful to state locality of claim with reference to some natural object, or permanent monument, as will identify the claim.

[Faint handwritten text, possibly a signature or date]

(4-687.)

Surveyor General's Certificate of Approval of Field Notes and Survey of Mining Claim.

Department of the Interior,

Office of U. S. Surveyor General,

Tucson Arizona

May 18, 1900.

I, U. S. Surveyor General for *Arizona*,

do hereby certify that the foregoing and hereto attached Field Notes and Return of the

Survey of the Mining Claim of *C. O. Ellis, John Riley, and*

John Pitt

....., known as the

Enterprise, Garfield, Favorite, Ironblad, Fortune^{and} Tidal Wave

situate in *Peck* mining district,

Yavapai County, *Arizona*,

approx in Section *13, 14, 23 & 24*, Township No. *11 N*, Range No. *1 W*, *Unsurveyed*

....., designated as Survey No. *1463*

executed by *A. B. Mader*, U. S. Deputy Mineral

Surveyor, *March 28-31, 1900*, under my instructions dated

March 17, 1900, have been critically examined and the

necessary corrections and explanations made, and the said Field Notes and Return, and

the Survey they describe, are hereby approved. A true copy of the copy of the location

certificate filed by the applicant for survey is included in the field notes.

George Christ

U. S. Surveyor General for *Arizona*

Large

map

Drawing